



**Oregon Water Resources Department**  
 725 Summer Street NE, Suite A  
 Salem Oregon 97301-1266  
 (503) 986-0900  
 www.wrd.state.or.us

# Application for District Temporary Water Right Transfer

Please type or print legibly in dark ink. If your application is incomplete or inaccurate, we will return it to you. If any requested information does not apply to your application, insert "N/A" to indicate "Not Applicable." As you complete this form, please refer to notes and guidance included on the application. A summary of review criteria and procedures that are generally applicable to these applications is available at [www.wrd.state.or.us/OWRD/PUBS/forms.shtml](http://www.wrd.state.or.us/OWRD/PUBS/forms.shtml).

Application for the \_\_\_\_\_ irrigation season.  
year

## 1. APPLICANT/AGENT INFORMATION

<b>IRRIGATION DISTRICT</b> Columbia Improvement District		<b>PHONE NO.</b> 541-481-9454	<b>ADDITIONAL CONTACT NO.</b>
<b>ADDRESS</b> 501 Columbia Ave. NE; PO Box 47		<b>FAX NO.</b> 541-481-7160	
<b>CITY</b> Boardman	<b>STATE</b> OR	<b>ZIP</b> 97818	<b>E-MAIL</b>

**BY PROVIDING AN E-MAIL ADDRESS, CONSENT IS GIVEN TO RECEIVE ALL CORRESPONDENCE FROM THE DEPARTMENT ELECTRONICALLY. COPIES OF THE FINAL ORDER DOCUMENTS WILL ALSO BE MAILED.**

<b>AGENT/BUSINESS NAME</b> GSI Water Solutions, Inc. ATTN: Zach Pike-Urlacher		<b>PHONE NO.</b> 541-753-0933	<b>ADDITIONAL CONTACT NO.</b>
<b>ADDRESS</b> 1600 SW Western Boulevard, Suite 240		<b>FAX NO.</b>	
<b>CITY</b> Corvallis	<b>STATE</b> OR	<b>ZIP</b> 97333	<b>E-MAIL</b> <a href="mailto:zpikeurlacher@gsiws.com">zpikeurlacher@gsiws.com</a>

**BY PROVIDING AN E-MAIL ADDRESS, CONSENT IS GIVEN TO RECEIVE ALL CORRESPONDENCE FROM THE DEPARTMENT ELECTRONICALLY. COPIES OF THE FINAL ORDER DOCUMENTS WILL ALSO BE MAILED.**

## 2. PROPOSED CHANGE(S) TO WATER RIGHT(S)

- List **all** water rights to be affected by this transfer. Indicate the certificate, permit, decree or other identifying number(s) in the table below: If a certificate has been issued and reflects the current status of the water right, you need only list the certificate number.

*(Attach additional pages as necessary.)*

	Application / Decree	Permit / Previous Transfer	Certificate
1.	- /	- / -	94871
2.	- /	- / -	94873
3.	- /	- / -	94874
4.	- /	- / -	
5.	- /	- / -	
6.	- /	- / -	

- Check **all** proposed change(s) included in this transfer application:

- Place of Use
- Point of Diversion or Point of Appropriation
- Surface Water source to Ground Water source
- Character or Type of Use

13977

RECEIVED

APR 18 2022

OWRD

RECEIVED

APR 18 2022

OWRD

**3. CONSULTATION WITH STATE AGENCIES, LOCAL GOVERNMENTS, AND TRIBAL GOVERNMENTS**

Is this transfer application for a change in point of diversion in response to an emergency?

Yes  No

Has the district conferred with the Oregon Department of Fish and Wildlife, Division of State Lands, and affected local governments (e.g., county, city, municipal corporation), and tribal governments about the proposed point of diversion change?  Yes  No -N/A

If "Yes", for any of the above, list the agency or government name and the name and phone number of the appropriate contact person:

Agency/ Gov't Name: _____	Contact Name: _____	Phone: _____
Agency/ Gov't Name: _____	Contact Name: _____	Phone: _____
Agency/ Gov't Name: _____	Contact Name: _____	Phone: _____
Agency/ Gov't Name: _____	Contact Name: _____	Phone: _____
Agency/ Gov't Name: _____	Contact Name: _____	Phone: _____

**4. CONSENT FOR A CHANGE IN TYPE OF USE OF A WATER RIGHT TO STORE WATER**

Is this transfer application for a change in type of use of a water right to store water?

Yes  No

Has the district received written consent to the change from the operator of the reservoir if different than the district, or from the appropriate federal agency if the water right to store water is issued in the name of a federal governmental agency?  Yes  No -N/A

If "Yes", for any of the above, label and attach a dated and signed copy of the written consent.

RECEIVED  
APR 18 2022  
OWRD

**5. ATTACHMENTS**

*Check each of the following attachments included with this application. The application will be returned if all required attachments are not included.*

<p><b>Supplemental Form A –</b>  <b>Description of Proposed Change(s) to a Water Right</b></p> <p><input checked="" type="checkbox"/> A <u>separate</u> Supplemental Form A is enclosed for <u>each</u> water right to be affected by this transfer. <b>(Attachment A)</b></p> <p><b>Map</b></p> <p><input checked="" type="checkbox"/> Temporary Transfer          A map meeting the requirements of OAR 690-385-3300 must be included but need not be prepared by a Certified Water Right Examiner. <b>(Attachment B)</b></p> <p><b>Consent to Transfer</b></p> <p><input type="checkbox"/> A copy of the written consent, if applicable, for a change in type of use of a water right to store water. <b><u>N/A</u></b></p>	<p><b>Supplemental Water Right Statement</b></p> <p><input type="checkbox"/> A written statement, if applicable, identifying supplemental water rights that will not be transferred, but remain unexercised at the authorized place of use during the irrigation season.</p> <p><b>Water Well Reports/Well Logs:</b></p> <p><input type="checkbox"/> The application is for a change from surface water to ground water and copies of all water well reports are attached.</p> <p><input type="checkbox"/> Water well reports are not available and attached is a description of construction details including well depth, static water level, and information necessary to establish the ground water body developed or proposed to be developed.</p> <p><input checked="" type="checkbox"/> The application is for a surface water transfer and water well reports are not required.</p> <p><b>Fees:</b></p> <p><input checked="" type="checkbox"/> Amount enclosed: <b>\$1,922.10</b>          See the Department's Fee Schedule at <a href="http://www.wrd.state.or.us">www.wrd.state.or.us</a> or call (503) 986-0900.</p>
--	--

RECEIVED

APR 18 2022

**6. SIGNATURES**

OWRD

The district certifies the following:

- (1) The water right(s) proposed for transfer is a water right(s) subject to transfer and has not been forfeited for nonuse under ORS 540.610;
- (2) Each user affected by the proposed transfer has provided written authorization for the transfer and such authorization is on file with the district; and
- (3) The district has notified each affected user that the Department may condition or reject the transfer at any time to the extent necessary to avoid injury to an existing water right, and that the use of water on lands from which the water right is transferred (authorized place of use) and at the proposed place of use during the same irrigation season or calendar year may subject both the user and district to civil penalties.

On behalf of the district, I affirm that the information contained in this application is true and accurate.

  
 District Manager signature

**Mark Maynard**  
 name (print)

4/14/2022  
 date

OR

\_\_\_\_\_  
 Authorized District Representative signature

\_\_\_\_\_  
 name (print)

\_\_\_\_\_  
 date

**Before submitting your application to the Department, be sure you have:**

- Answered each question completely.
- Included all the required attachments.
- Included a check payable to the Oregon Water Resources Department for the appropriate amount.

13977

RECEIVED

APR 18 2022

OWRD


## Attachment A

Supplemental Forms A

---

Application for a District Temporary Transfer – Columbia Improvement District

13977



**District Temporary Water Right Transfer Application  
Supplemental Form A**

RECEIVED  
APR 18 2022  
OWRD

**DESCRIPTION OF PROPOSED CHANGE(S) TO A WATER RIGHT**

List only **one** water right per page. A **separate Supplemental Form A** must be completed for **each** certificate, permit, decree, or other right involved in the proposed transfer.

Attach additional copies of Supplemental Form A as needed to describe other certificates, permits, decrees or other rights involved in this transfer.

▪ Certificate Number or other identifying number: **Certificate 94871**

**1. TYPE OF CHANGE(S) PROPOSED**

(Check *all* that apply.)

Point of Diversion or Appropriation	Place of Use	Character of Use
<input type="checkbox"/> <b>Change</b> to facilitate a change in Place of Use (The old point of diversion or appropriation will <b><u>not</u></b> be used for the portion of the water right affected by the transfer.)  <input type="checkbox"/> <b>Surface Water to Ground Water</b> (A new point of appropriation will be used <b><u>instead of</u></b> the old point of diversion. The old point of diversion will <b><u>not</u></b> be used.)  <input type="checkbox"/> <b>Change</b> in Point of Diversion in Response to an Emergency	<input type="checkbox"/> <b><u>All</u></b> of the right will be exercised at a <b><u>different location than currently authorized</u></b> (Use of water at the current location will be discontinued.)  <input checked="" type="checkbox"/> <b><u>Only a portion</u></b> of the right will be exercised at a <b><u>different location than currently authorized</u></b> (Use of water at the current location will be discontinued.)	Proposed new use:  <input type="checkbox"/> <b>Change</b> a water right to Store Water  <input type="checkbox"/> <b>Diminish</b> an irrigation water right (primary) to a supplemental water right

**2. CURRENT WATER RIGHT INFORMATION**

Water Right Subject to Transfer (check and complete **one** of the following):

<input checked="" type="checkbox"/> Certificated Right	<u>94871</u> Certificate Number	<u>S-37150</u> Permit Number or Decree Name
<input type="checkbox"/> Adjudicated, Non-certificated Right	_____ Name of Decree	_____ Page Number
<input type="checkbox"/> Permit for which Proof has been Approved	- Permit Number	_____ Date Claim of Beneficial Use Submitted
<input type="checkbox"/> Transferred Right for which Proof has been Filed	- Previous Transfer Number	_____ Date Claim of Beneficial Use Submitted

- Name on Permit, Certificate, or Decree: **Connecticut General Life Insurance Company and First Interstate Bank of Oregon**
- County: **Morrow**
- Authorized Use(s) to be Affected by Transfer: **Irrigation**
- Priority Date(s): **July 25, 1973**

*If there are **multiple Priority Dates** identified on the water right, any information provided on **pages 3 through 6** of this form **must identify** which priority date is associated with each of the authorized and proposed points of diversion or appropriation and places of use.*

- Source(s) of Water to be Affected by Transfer: **Columbia River**

Tributary to: **Pacific Ocean**

*If there are **multiple Sources** listed on the water right, any information provided on **pages 3 through 6** of this form **must identify** which source is associated with each of the authorized and proposed points of diversion or appropriation and places of use.*

**For applications proposing a Change in Place of Use or Character of Use:**

- Are there **Other Water Rights**, Permits or Ground Water Registrations associated with this land?  
 Yes     No     N/A – No Change in Place of Use or Character of Use

*If “Yes”, what are the Permit, Registration or Certificate Numbers? \_\_\_\_\_*

*Pursuant to ORS 540.510, any “layered” water use or a right that is supplemental to a primary right proposed for transfer **must be included in the transfer or be cancelled**, except as provided in OAR 690-380-2240(5).*

▪ Certificate Number or other identifying number: **94871**

The following information **must be provided** only for those points of diversion or appropriation that **are involved in the transfer** (i.e., **list only the portion of the water right you propose to transfer.**) Attach additional pages as necessary.

A Point of Diversion (POD) describes the location of diversion from a surface water source.  
 A Point of Appropriation (POA) describes the location of appropriation from a ground water source or well.

If a point of diversion or appropriation is not numbered on the decree or water right certificate or permit, assign it a unique number in the following table (e.g. POD #1 or POA(well) #1). Use the number to refer to the point of diversion or appropriation serving the place of use described in Table I (Authorized Place of Use) and Table II (Proposed Place of Use).

**Location of Existing Authorized Point(s) of Diversion or Appropriation to be Changed:**

(i.e., the allowed point(s) of diversion or appropriation listed on the water right that will be affected by the proposed transfer, the "OFF or FROM" point(s) of diversion or appropriation) Government lot(GOV'T LOT) and donation land claim numbers (DLC) must be included in the table below **only** if the information is reflected on the existing water right.

IF POA, OWRD WELL LOG ID NO. (OR WELL ID TAG NO. L- )	POD# or POA#	TWP	RNG	SEC	QQ	DLC	GOV'T LOT	MEASURED DISTANCES
	POD 1	4N	25E	2	NENW		7	150 feet South and 2990 feet West from the NE Corner of Section 2

RECEIVED  
 APR 18 2022  
 OWRD

13977

▪ Certificate Number or other identifying number: **94871**

▪ Does the water right being transferred involve a ground water source(s)?

Yes       No (Surface water source only.)

If “Yes”, for each authorized point of appropriation (well) involved, you must either:

A. Supply a copy of the well log(s) for each point of appropriation that is **clearly labeled** and associated with the corresponding well in the table above and on the accompanying application map. (NOTE: You may search for well logs on the Department’s web page at: <http://www.wrd.state.or.us>)

**or**

B. If a well log is **not** available, you must describe the construction of the authorized point of appropriation by completing the table below. Attach additional copies as necessary.

**Construction of Existing Authorized Point(s) of Appropriation – (Only needed if no well log is available.)**

Wells in this listing must be **clearly tied** to corresponding well location(s) described in the table above and shown on the accompanying application map.

OWRD WELL NO. AS IDENTIFIED IN TABLE ABOVE	DIAMETER	TYPE AND SIZE OF CASING	NO. OF FEET OF CASING	INTERVALS CASING IS PERFORATED (IN FEET)	SEAL DEPTH	EST. DEPTH TO WATER	EST. DEPTH TO WATER BEARING STRATUM	TYPE OF ACCESS PORT OR MEASURING DEVICE	TOTAL WELL DEPTH

RECEIVED  
APR 18 2022  
OWRD



▪ Certificate Number or other identifying number: **94871**

The following information **must be provided** only for those places of use that are involved in the transfer (i.e., list only the portion of the water right you propose to transfer.) Attach additional pages as necessary.

**Location of Existing Authorized Place of Use to be Affected:**

(i.e., the allowed lands listed on the water right that will be affected by the proposed transfer, the "OFF or FROM" lands)

Government lot and donation land claim numbers must be included in the tables below **only** if the information is reflected on the existing water right.

TABLE I. – AUTHORIZED PLACE OF USE												
POD# or POA#	PRIORITY DATE	USE	LEGAL DESCRIPTION							ACRES	USER NAME	DINN
			TWP	RNG	SEC	QQ	DLC	GOV'T LOT	TAX LOT			
POD 1	7/25/1973	IR	3N	26E	15	SWNW			500	7.5	Easterday Dairy, LLC	
POD 1	7/25/1973	IR	3N	26E	15	NWSW			500	7.2	Easterday Dairy, LLC	
POD 1	7/25/1973	IR	3N	26E	15	SWSW			500	9.0	Easterday Dairy, LLC	
POD 1	7/25/1973	IR	3N	26E	16	SWNE			500	31.0	Easterday Dairy, LLC	
POD 1	7/25/1973	IR	3N	26E	16	SENE			500	36.8	Easterday Dairy, LLC	
POD 1	7/25/1973	IR	3N	26E	16	SWNW			500	5.0	Easterday Dairy, LLC	
POD 1	7/25/1973	IR	3N	26E	16	SENW			500	34.6	Easterday Dairy, LLC	
POD 1	7/25/1973	IR	3N	26E	16	NESW			500	36.7	Easterday Dairy, LLC	
POD 1	7/25/1973	IR	3N	26E	16	NWSW			500	7.2	Easterday Dairy, LLC	
POD 1	7/25/1973	IR	3N	26E	16	SWSW			500	6.2	Easterday Dairy, LLC	
POD 1	7/25/1973	IR	3N	26E	16	SESW			500	33.8	Easterday Dairy, LLC	
POD 1	7/25/1973	IR	3N	26E	16	NESE			500	33.8	Easterday Dairy, LLC	
POD 1	7/25/1973	IR	3N	26E	16	NWSE			500	31.3	Easterday Dairy, LLC	

RECEIVED  
APR 18 2022  
OWRD

19977

POD I	7/25/1973	IR	3N	26E	16	SWSE			500	32.1	Easterday Dairy, LLC	
POD I	7/25/1973	IR	3N	26E	16	SESE			500	38.0	Easterday Dairy, LLC	
<b>TOTAL:</b>										<b>350.2</b>		

WMBL  
 FEB 8 2022  
 TO: MEIAE

RECEIVED  
 APR 18 2022  
 OWRD

▪ Certificate Number or other identifying number: **94871**

**3. PROPOSED CHANGES TO THE WATER RIGHT**

Describe proposed changes to the water right involving point(s) of diversion and/or appropriation necessary to facilitate a change in place of use. Measured distances described below should accurately correspond to the points shown on the accompanying application map. Attach additional pages as necessary.

**Location of Proposed Point(s) of Diversion or Appropriation: N/A**  
*(i.e., the "ON or TO" point(s) of diversion or appropriation)*

(NOTE: Complete this table **only** if a Change in Point of Diversion or Appropriation is being proposed to facilitate a Change in Place of Use.)

IF POA, OWRD WELL LOG ID NO. (OR WELL ID TAG NO. L- )	POD# or POA#	TWP	RNG	SEC	QQ	DLC	GOV'T LOT	MEASURED DISTANCES

RECEIVED  
 APR 18 2022  
 OWRD

RECEIVED  
 APR 18 2022

13977

▪ Certificate Number or other identifying number: **94871**

RECEIVED

APR 18 2022

OWRD

If there are proposed point(s) of appropriation (wells) listed in the table above, are the well(s) already constructed?

Yes     No     N/A – No proposed well(s) listed above.

If “Yes”, attach and **clearly label** the corresponding well log(s) for each proposed well, **or** if well log(s) are **not** available, describe the construction of the well(s) using the table below. (NOTE: You may search for well logs on the Department’s web page at: <http://www.wrd.state.or.us>)

If “No”, describe the anticipated construction for the proposed well(s) in the following table:

**Construction of Proposed Point(s) of Appropriation or Well(s)**

Wells in this listing must be **clearly tied** to corresponding well location(s) described in the table above and shown on the accompanying application map.

OWRD WELL NO. AS IDENTIFIED IN TABLE ABOVE	DIAMETER	TYPE AND SIZE OF CASING	NO. OF FEET OF CASING	INTERVALS CASING IS PERFORATED (IN FEET)	SEAL DEPTH	EST. DEPTH TO WATER	EST. DEPTH TO WATER BEARING STRATUM	TYPE OF ACCESS PORT OR MEASURING DEVICE	TOTAL WELL DEPTH

▪ Certificate Number or other identifying number: **94871**

Describe proposed changes to the water right involving place of use. Information described below should accurately correspond to the proposed place of use shown on the accompanying application map. Attach additional pages as necessary.

**Location of Proposed Place of Use:** (i.e., the "ON or TO" lands)

TABLE II. – PROPOSED PLACE OF USE												
POD# or POA#	PRIORITY DATE	USE	LEGAL DESCRIPTION							ACRES	USER NAME	DINN
			TWP	RNG	SEC	QQ	DLC	GOV'T LOT	TAX LOT			
POD 1	7/25/1973	IR	3N	26E	4	NENE		2	401	18.4	Sage Hollow Ranch, LLC	
POD 1	7/25/1973	IR	3N	26E	4	NWNE		2	401	17.7	Sage Hollow Ranch, LLC	
POD 1	7/25/1973	IR	3N	26E	4	SWNE		1	401	30.0	Sage Hollow Ranch, LLC	
POD 1	7/25/1973	IR	3N	26E	4	SENE		1	401	32.7	Sage Hollow Ranch, LLC	
POD 1	7/25/1973	IR	3N	26E	4	NENW		2	401	37.2	Sage Hollow Ranch, LLC	
POD 1	7/25/1973	IR	3N	26E	4	NWNW		2	401	33.6	Sage Hollow Ranch, LLC	
POD 1	7/25/1973	IR	3N	26E	4	SWNW		1	401	35.6	Sage Hollow Ranch, LLC	
POD 1	7/25/1973	IR	3N	26E	4	SENW		1	401	36.8	Sage Hollow Ranch, LLC	
POD 1	7/25/1973	IR	3N	26E	4	NESW			400	36.0	Sage Hollow Ranch, LLC	
POD 1	7/25/1973	IR	3N	26E	4	NWSW			400	35.4	Sage Hollow Ranch, LLC	
POD 1	7/25/1973	IR	3N	26E	4	SWSW			400	28.3	Sage Hollow Ranch, LLC	
POD 1	7/25/1973	IR	3N	26E	4	NESE			400	0.9	Sage Hollow Ranch, LLC	
POD 1	7/25/1973	IR	3N	26E	4	NWSE			400	0.4	Sage Hollow Ranch, LLC	
POD 1	7/25/1973	IR	3N	26E	4	SWSE			400	7.2	Sage Hollow Ranch, LLC	
<b>TOTAL:</b>										<b>350.2</b>		

Remarks:  
The authorized place of use under this application is NOT layered with MCWC permits. The proposed place of use under this application has groundwater rights under Certificates 49726, 49727, 55316, and 55317. The water rights included in this temporary transfer are deficient in rate, and, therefore, may be layered with these primary groundwater rights. Pending permanent transfer T-2247 involves the same water rights as this proposed temporary transfer.

RECEIVED  
 APR 18 2022

## District Temporary Water Right Transfer Application

### Supplemental Form A

#### DESCRIPTION OF PROPOSED CHANGE(S) TO A WATER RIGHT

List only **one** water right per page. A **separate Supplemental Form A** must be completed for **each** certificate, permit, decree, or other right involved in the proposed transfer.

Attach additional copies of Supplemental Form A as needed to describe other certificates, permits, decrees or other rights involved in this transfer.

▪ Certificate Number or other identifying number: **94873**

#### 1. TYPE OF CHANGE(S) PROPOSED

(Check **all** that apply.)

Point of Diversion or Appropriation	Place of Use	Character of Use
<input type="checkbox"/> <b>Change</b> to facilitate a change in Place of Use (The old point of diversion or appropriation will <b>not</b> be used for the portion of the water right affected by the transfer.)  <input type="checkbox"/> <b>Surface Water to Ground Water</b> (A new point of appropriation will be used <b>instead of</b> the old point of diversion. The old point of diversion will <b>not</b> be used.)  <input type="checkbox"/> <b>Change</b> in Point of Diversion in Response to an Emergency	<input type="checkbox"/> <b>All of the right will be exercised at a different location than currently authorized</b> (Use of water at the current location will be discontinued.)  <input checked="" type="checkbox"/> <b>Only a portion of the right will be exercised at a different location than currently authorized</b> (Use of water at the current location will be discontinued.)	Proposed new use:  <input type="checkbox"/> <b>Change</b> a water right to Store Water  <input type="checkbox"/> <b>Diminish</b> an irrigation water right (primary) to a supplemental water right

RECEIVED

APR 18 2022

OWRD

**2. CURRENT WATER RIGHT INFORMATION**

Water Right Subject to Transfer (check and complete **one** of the following):

<input checked="" type="checkbox"/> Certificated Right	<u>94873</u> Certificate Number	<u>S-37150</u> Permit Number or Decree Name
<input type="checkbox"/> Adjudicated, Non-certificated Right	_____ Name of Decree	_____ Page Number
<input type="checkbox"/> Permit for which Proof has been Approved	- Permit Number	_____ Date Claim of Beneficial Use Submitted
<input type="checkbox"/> Transferred Right for which Proof has been Filed	- Previous Transfer Number	_____ Date Claim of Beneficial Use Submitted

OWRD

- Name on Permit, Certificate, or Decree: **Boardman Tree Farm, LLC**
- County: **Morrow**
- Authorized Use(s) to be Affected by Transfer: **Irrigation**
- Priority Date(s): **July 25, 1973**

**RECEIVED**

**APR 18 2022**

**OWRD**

*If there are **multiple Priority Dates** identified on the water right, any information provided on **pages 3 through 6** of this form **must identify** which priority date is associated with each of the authorized and proposed points of diversion or appropriation and places of use.*

- Source(s) of Water to be Affected by Transfer: **Columbia River**  
Tributary to: **Pacific Ocean**

*If there are **multiple Sources** listed on the water right, any information provided on **pages 3 through 6** of this form **must identify** which source is associated with each of the authorized and proposed points of diversion or appropriation and places of use.*

**For applications proposing a Change in Place of Use or Character of Use:**

- Are there **Other Water Rights**, Permits or Ground Water Registrations associated with this land?  
 Yes     No     N/A – No Change in Place of Use or Character of Use

If “**Yes**”, what are the Permit, Registration or Certificate Numbers? \_\_\_\_\_

*Pursuant to ORS 540.510, any “layered” water use or a right that is supplemental to a primary right proposed for transfer must be included in the transfer or be cancelled, except as provided in OAR 690-380-2240(5).*

**13977**

▪ Certificate Number or other identifying number: **94873**

The following information **must be provided only** for those points of diversion or appropriation that **are involved in the transfer** (i.e., **list only the portion of the water right you propose to transfer.**) Attach additional pages as necessary.

A Point of Diversion (POD) describes the location of diversion from a surface water source.

A Point of Appropriation (POA) describes the location of appropriation from a ground water source or well.

If a point of diversion or appropriation is not numbered on the decree or water right certificate or permit, assign it a unique number in the following table (e.g. POD #1 or POA(well) #1). Use the number to refer to the point of diversion or appropriation serving the place of use described in Table I (Authorized Place of Use) and Table II (Proposed Place of Use).

**Location of Existing Authorized Point(s) of Diversion or Appropriation to be Changed:**

(i.e., the allowed point(s) of diversion or appropriation listed on the water right that will be affected by the proposed transfer, the "OFF or FROM" point(s) of diversion or appropriation) Government lot(GOV'T LOT) and donation land claim numbers (DLC) must be included in the table below **only** if the information is reflected on the existing water right.

IF POA, OWRD WELL LOG ID NO. (OR WELL ID TAG NO. L- )	POD# or POA#	TWP	RNG	SEC	QQ	DLC	GOV'T LOT	MEASURED DISTANCES
	POD 1	4N	25E	2	NENW		7	150 feet South and 2990 feet West from the NE Corner of Section 2

RECEIVED  
APR 18 2022  
OWRD



▪ Certificate Number or other identifying number: **94873**

- Does the water right being transferred involve a ground water source(s)?  
 Yes       No (Surface water source only.)

If "Yes", for each authorized point of appropriation (well) involved, you must either:

- A. Supply a copy of the well log(s) for each point of appropriation that is **clearly labeled** and associated with the corresponding well in the table above and on the accompanying application map. (NOTE: You may search for well logs on the Department's web page at: <http://www.wrd.state.or.us>)
- or**
- B. If a well log is **not** available, you must describe the construction of the authorized point of appropriation by completing the table below. Attach additional copies as necessary.

**Construction of Existing Authorized Point(s) of Appropriation – (Only needed if no well log is available.)**

Wells in this listing must be **clearly tied** to corresponding well location(s) described in the table above and shown on the accompanying application map.

OWRD WELL NO. AS IDENTIFIED IN TABLE ABOVE	DIAMETER	TYPE AND SIZE OF CASING	NO. OF FEET OF CASING	INTERVALS CASING IS PERFORATED (IN FEET)	SEAL DEPTH	EST. DEPTH TO WATER	EST. DEPTH TO WATER BEARING STRATUM	TYPE OF ACCESS PORT OR MEASURING DEVICE	TOTAL WELL DEPTH

13977

RECEIVED  
APR 13 2022

OWRD

▪ Certificate Number or other identifying number: 94873

The following information **must be provided only** for those places of use that are involved in the transfer (i.e., list only the portion of the water right you propose to transfer.) Attach additional pages as necessary.

**Location of Existing Authorized Place of Use to be Affected:**

(i.e., the allowed lands listed on the water right that will be affected by the proposed transfer, the "OFF or FROM" lands)

Government lot and donation land claim numbers must be included in the tables below **only** if the information is reflected on the existing water right.

TABLE I. – AUTHORIZED PLACE OF USE												
POD# or POA#	PRIORITY DATE	USE	LEGAL DESCRIPTION							ACRES	USER NAME	DINN
			TWP	RNG	SEC	QQ	DLC	GOV'T LOT	TAX LOT			
POD 1	7/25/1973	IR	3N	26E	15	NWNW			500	2.4	Canyon Farms II, LLC	
POD 1	7/25/1973	IR	3N	26E	16	NENE			500	0.6	Easterday Dairy, LLC	
POD 1	7/25/1973	IR	3N	26E	16	NWNE			500	1.8	Easterday Dairy, LLC	
POD 1	7/25/1973	IR	3N	26E	16	SWNE			500	5.4	Easterday Dairy, LLC	
POD 1	7/25/1973	IR	3N	26E	16	SENE			500	2.0	Easterday Dairy, LLC	
POD 1	7/25/1973	IR	3N	26E	16	NENW			500	0.8	Easterday Dairy, LLC	
POD 1	7/25/1973	IR	3N	26E	16	NWNW			500	2.3	Easterday Dairy, LLC	
POD 1	7/25/1973	IR	3N	26E	16	SWNW			500	6.0	Easterday Dairy, LLC	
POD 1	7/25/1973	IR	3N	26E	16	SENW			500	5.2	Easterday Dairy, LLC	
POD 1	7/25/1973	IR	3N	26E	16	NESW			500	3.0	Easterday Dairy, LLC	
POD 1	7/25/1973	IR	3N	26E	16	SWSW			500	1.6	Easterday Dairy, LLC	
POD 1	7/25/1973	IR	3N	26E	16	SESW			500	4.2	Easterday Dairy, LLC	RECEIVED
POD 1	7/25/1973	IR	3N	26E	16	NESE			500	5.2	Easterday Dairy, LLC	APR 16 2022
POD 1	7/25/1973	IR	3N	26E	16	NWSE			500	7.4	Easterday Dairy, LLC	
POD 1	7/25/1973	IR	3N	26E	16	SWSE			500	6.5	Easterday Dairy, LLC	
POD 1	7/25/1973	IR	3N	26E	16	SESE			500	1.2	Easterday Dairy, LLC	OWRD
POD 1	7/25/1973	IR	3N	26E	16	NENE			500	1.5	Easterday Dairy, LLC	
POD 1	7/25/1973	IR	3N	26E	17	NWNE			500	1.0	Easterday Dairy, LLC	
POD 1	7/25/1973	IR	3N	26E	17	SWNE			500	2.0	Easterday Dairy, LLC	
POD 1	7/25/1973	IR	3N	26E	17	SENE			500	2.4	Easterday Dairy, LLC	
POD 1	7/25/1973	IR	3N	26E	17	NENE			500	4.4	Easterday Dairy, LLC	

POD 1	7/25/1973	IR	3N	26E	21	NENE			1506		Canyon Farms II, LLC
POD 1	7/25/1973	IR	3N	26E	21	NWNE			500	6.4	Easterday Dairy, LLC
POD 1	7/25/1973	IR	3N	26E	21	NWNE			1506		Canyon Farms II, LLC
POD 1	7/25/1973	IR	3N	26E	21	SWNE			1506	6.2	Canyon Farms II, LLC
POD 1	7/25/1973	IR	3N	26E	21	SENE			1506	0.5	Canyon Farms II, LLC
POD 1	7/25/1973	IR	3N	26E	21	NENW			1506	1.2	Canyon Farms II, LLC
POD 1	7/25/1973	IR	3N	26E	21	SEW			1506	5.2	Canyon Farms II, LLC
									TOTAL:	86.4	

13977

RECEIVED

APR 18 2022

OWRD

▪ Certificate Number or other identifying number: **94873**

**3. PROPOSED CHANGES TO THE WATER RIGHT**

Describe proposed changes to the water right involving point(s) of diversion and/or appropriation necessary to facilitate a change in place of use. Measured distances described below should accurately correspond to the points shown on the accompanying application map. Attach additional pages as necessary.

**Location of Proposed Point(s) of Diversion or Appropriation: N/A**  
*(i.e., the "ON or TO" point(s) of diversion or appropriation)*

(NOTE: Complete this table **only** if a Change in Point of Diversion or Appropriation is being proposed to facilitate a Change in Place of Use.)

IF POA, OWRD WELL LOG ID NO. (OR WELL ID TAG NO. L- )	POD# or POA#	TWP	RNG	SEC	QQ	DLC	GOV'T LOT	MEASURED DISTANCES

RECEIVED  
 APR 18 2022  
 OWRD

▪ Certificate Number or other identifying number: **94873**

If there are proposed point(s) of appropriation (wells) listed in the table above, are the well(s) already constructed?

Yes     No     N/A – No proposed well(s) listed above.

If “Yes”, attach and **clearly label** the corresponding well log(s) for each proposed well, **or** if well log(s) are **not** available, describe the construction of the well(s) using the table below. (NOTE: You may search for well logs on the Department’s web page at: <http://www.wrd.state.or.us>)

If “No”, describe the anticipated construction for the proposed well(s) in the following table:

**Construction of Proposed Point(s) of Appropriation or Well(s)**

Wells in this listing must be **clearly tied** to corresponding well location(s) described in the table above and shown on the accompanying application map.

OWRD WELL NO. AS IDENTIFIED IN TABLE ABOVE	DIAMETER	TYPE AND SIZE OF CASING	NO. OF FEET OF CASING	INTERVALS CASING IS PERFORATED (IN FEET)	SEAL DEPTH	EST. DEPTH TO WATER	EST. DEPTH TO WATER BEARING STRATUM	TYPE OF ACCESS PORT OR MEASURING DEVICE	TOTAL WELL DEPTH

13977

RECEIVED

APR 18 2022

OWRD

▪ Certificate Number or other identifying number: **94873**

Describe proposed changes to the water right involving place of use. Information described below should accurately correspond to the proposed place of use shown on the accompanying application map. Attach additional pages as necessary.

**Location of Proposed Place of Use:** (i.e., the "ON or TO" lands)

TABLE II. – PROPOSED PLACE OF USE												
POD# or POA#	PRIORITY DATE	USE	LEGAL DESCRIPTION							ACRES	USER NAME	DINN
			TWP	RNG	SEC	QQ	DLC	GOV'T LOT	TAX LOT			
POD 1	7/25/1973	IR	3N	26E	4	NESE			400	1.3	Sage Hollow Ranch, LLC	
POD 1	7/25/1973	IR	3N	26E	4	NWSE			400	23.6	Sage Hollow Ranch, LLC	
POD 1	7/25/1973	IR	3N	26E	4	SWSE			400	27.4	Sage Hollow Ranch, LLC	
POD 1	7/25/1973	IR	3N	26E	4	SESE			400	34.1	Sage Hollow Ranch, LLC	
<b>TOTAL:</b>										<b>86.4</b>		

Remarks:

The authorized place of use under this application is NOT layered with MCWC permits. The proposed place of use under this application has groundwater rights under Certificates 49726, 49727, 55316, and 55317. The water rights included in this temporary transfer are deficient in rate, and, therefore, may be layered with these primary groundwater rights. Pending permanent transfer T-12247 involves the same water rights as this proposed temporary transfer.

RECEIVED  
APR 18 2022  
OWRD



**District Temporary Water Right Transfer Application**  
**Supplemental Form A**

RECEIVED  
 APR 18 2022

**DESCRIPTION OF PROPOSED CHANGE(S) TO A WATER RIGHT**

OWRD

List only **one** water right per page. A **separate Supplemental Form A** must be completed for **each** certificate, permit, decree, or other right involved in the proposed transfer.

Attach additional copies of Supplemental Form A as needed to describe other certificates, permits, decrees or other rights involved in this transfer.

▪ Certificate Number or other identifying number: **94874**

**1. TYPE OF CHANGE(S) PROPOSED**

(Check *all* that apply.)

Point of Diversion or Appropriation	Place of Use	Character of Use
<input type="checkbox"/> <b>Change</b> to facilitate a change in Place of Use (The old point of diversion or appropriation will <b><u>not</u></b> be used for the portion of the water right affected by the transfer.)  <input type="checkbox"/> <b>Surface Water to Ground Water</b> (A new point of appropriation will be used <b><u>instead of</u></b> the old point of diversion. The old point of diversion will <b><u>not</u></b> be used.)  <input type="checkbox"/> <b>Change</b> in Point of Diversion in Response to an Emergency	<input type="checkbox"/> <b><u>All of the right will be exercised at a different location than currently authorized</u></b> (Use of water at the current location will be discontinued.)  <input checked="" type="checkbox"/> <b><u>Only a portion of the right will be exercised at a different location than currently authorized</u></b> (Use of water at the current location will be discontinued.)	Proposed new use:  <input type="checkbox"/> <b>Change</b> a water right to Store Water  <input type="checkbox"/> <b>Diminish</b> an irrigation water right (primary) to a supplemental water right

**2. CURRENT WATER RIGHT INFORMATION**

Water Right Subject to Transfer (*check and complete **one** of the following*):

<input checked="" type="checkbox"/> Certificated Right	<u>94874</u> Certificate Number	<u>S-37293</u> Permit Number or Decree Name
<input type="checkbox"/> Adjudicated, Non-certificated Right	_____ Name of Decree	_____ Page Number
<input type="checkbox"/> Permit for which Proof has been Approved	- Permit Number	_____ Date Claim of Beneficial Use Submitted
<input type="checkbox"/> Transferred Right for which Proof has been Filed	- Previous Transfer Number	_____ Date Claim of Beneficial Use Submitted

- Name on Permit, Certificate, or Decree: **Boardman Tree Farm, LLC**
- County: **Morrow**
- Authorized Use(s) to be Affected by Transfer: **Irrigation**
- Priority Date(s): **February 7, 1974**

RECEIVED  
APR 18 2022  
OWRD

*If there are **multiple Priority Dates** identified on the water right, any information provided on **pages 3 through 6** of this form **must identify** which priority date is associated with each of the authorized and proposed points of diversion or appropriation and places of use.*

- Source(s) of Water to be Affected by Transfer: **Columbia River**

Tributary to: **Pacific Ocean**

*If there are **multiple Sources** listed on the water right, any information provided on **pages 3 through 6** of this form **must identify** which source is associated with each of the authorized and proposed points of diversion or appropriation and places of use.*

**For applications proposing a Change in Place of Use or Character of Use:**

- Are there **Other Water Rights**, Permits or Ground Water Registrations associated with this land?  
 Yes     No     N/A – No Change in Place of Use or Character of Use

*If “Yes”, what are the Permit, Registration or Certificate Numbers? \_\_\_\_\_*

*Pursuant to ORS 540.510, any “layered” water use or a right that is supplemental to a primary right proposed for transfer **must be included in the transfer or be cancelled**, except as provided in OAR 690-380-2240(5).*



▪ Certificate Number or other identifying number: **94874**

The following information **must be provided only** for those points of diversion or appropriation that **are involved in the transfer** (i.e., **list only the portion of the water right you propose to transfer.**) Attach additional pages as necessary.

A Point of Diversion (POD) describes the location of diversion from a surface water source.

A Point of Appropriation (POA) describes the location of appropriation from a ground water source or well.

If a point of diversion or appropriation is not numbered on the decree or water right certificate or permit, assign it a unique number in the following table (e.g. POD #1 or POA(well) #1). Use the number to refer to the point of diversion or appropriation serving the place of use described in Table I (Authorized Place of Use) and Table II (Proposed Place of Use).

**Location of Existing Authorized Point(s) of Diversion or Appropriation to be Changed:**

(i.e., the allowed point(s) of diversion or appropriation listed on the water right that will be affected by the proposed transfer, the "OFF or FROM" point(s) of diversion or appropriation)

Government lot(GOV'T LOT) and donation land claim numbers (DLC) must be included in the table below **only** if the information is reflected on the existing water right.

IF POA, OWRD WELL LOG ID NO. (OR WELL ID TAG NO. L- )	POD# or POA#	TWP	RNG	SEC	QQ	DLC	GOV'T LOT	MEASURED DISTANCES
	POD 1	4N	25E	2	NENW		7	150 feet South and 2990 feet West from the NE Corner of Section 2

13977

RECEIVED

APR 18 2022

OWRD

▪ Certificate Number or other identifying number: **94874**

- Does the water right being transferred involve a ground water source(s)?
  - Yes
  - No (Surface water source only.)

If "Yes", for each authorized point of appropriation (well) involved, you must either:

- A. Supply a copy of the well log(s) for each point of appropriation that is **clearly labeled** and associated with the corresponding well in the table above and on the accompanying application map. (NOTE: You may search for well logs on the Department's web page at: <http://www.wrd.state.or.us>)
- or**
- B. If a well log is **not** available, you must describe the construction of the authorized point of appropriation by completing the table below. Attach additional copies as necessary.

**Construction of Existing Authorized Point(s) of Appropriation – (Only needed if no well log is available.)**

Wells in this listing must be **clearly tied** to corresponding well location(s) described in the table above and shown on the accompanying application map.

OWRD WELL NO. AS IDENTIFIED IN TABLE ABOVE	DIAMETER	TYPE AND SIZE OF CASING	NO. OF FEET OF CASING	INTERVALS CASING IS PERFORATED (IN FEET)	SEAL DEPTH	EST. DEPTH TO WATER	EST. DEPTH TO WATER BEARING STRATUM	TYPE OF ACCESS PORT OR MEASURING DEVICE	TOTAL WELL DEPTH

RECEIVED  
 APR 18 2022  
 OWRD

▪ Certificate Number or other identifying number: **94874**

The following information **must be provided only** for those places of use that **are involved in the transfer** (i.e., list only the portion of the water right you propose to transfer.) Attach additional pages as necessary.

**Location of Existing Authorized Place of Use to be Affected:**

(i.e., the allowed lands listed on the water right that will be affected by the proposed transfer, the "OFF or FROM" lands)

Government lot and donation land claim numbers must be included in the tables below **only** if the information is reflected on the existing water right.

TABLE I. – AUTHORIZED PLACE OF USE												
POD# or POA#	PRIORITY DATE	USE	LEGAL DESCRIPTION							ACRES	USER NAME	DINN
			TWP	RNG	SEC	QQ	DLC	GOV'T LOT	TAX LOT			
POD 1	2/7/1974	IR	3N	26E	15	NENW			1506	1.1	Canyon Farms II, LLC	
POD 1	2/7/1974	IR	3N	26E	15	SWNW			500	6.6	Easterday Dairy, LLC	
POD 1	2/7/1974	IR	3N	26E	15	SWNW			1506		Canyon Farms II, LLC	
POD 1	2/7/1974	IR	3N	26E	15	SEnw			1506	4.1	Canyon Farms II, LLC	
POD 1	2/7/1974	IR	3N	26E	15	NESW			1506	2.4	Canyon Farms II, LLC	
POD 1	2/7/1974	IR	3N	26E	15	NWSW			500	6.7	Easterday Dairy, LLC	
POD 1	2/7/1974	IR	3N	26E	15	SWSW			500	7.3	Easterday Dairy, LLC	
POD 1	2/7/1974	IR	3N	26E	15	SWSW			1506		Canyon Farms II, LLC	
POD 1	2/7/1974	IR	3N	26E	15	SESW			1506	6.0	Canyon Farms II, LLC	
POD 1	2/7/1974	IR	3N	26E	15	SWSE			1506	2.7	Canyon Farms II, LLC	
POD 1	2/7/1974	IR	3N	26E	22	NWNE			1506	2.9	Canyon Farms II, LLC	
POD 1	2/7/1974	IR	3N	26E	22	SWNE			1506	3.0	Canyon Farms II, LLC	
POD 1	2/7/1974	IR	3N	26E	22	NENW			1506	3.2	Canyon Farms II, LLC	
POD 1	2/7/1974	IR	3N	26E	22	NWNW			500	4.8	Easterday Dairy, LLC	
POD 1	2/7/1974	IR	3N	26E	22	NWNW			1506		Canyon Farms II, LLC	
POD 1	2/7/1974	IR	3N	26E	22	SWNW			1506	7.0	Canyon Farms II, LLC	
POD 1	2/7/1974	IR	3N	26E	22	SEnw			1506	5.0	Canyon Farms II, LLC	
POD 1	2/7/1974	IR	3N	26E	22	NWSE			1506	3.6	Canyon Farms II, LLC	
<b>TOTAL:</b>										<b>66.4</b>		

13977

RECEIVED

APR 18 2022

OWRD

▪ Certificate Number or other identifying number: **94874**

**3. PROPOSED CHANGES TO THE WATER RIGHT**

Describe proposed changes to the water right involving point(s) of diversion and/or appropriation necessary to facilitate a change in place of use. Measured distances described below should accurately correspond to the points shown on the accompanying application map. Attach additional pages as necessary.

**Location of Proposed Point(s) of Diversion or Appropriation: N/A**  
*(i.e., the "ON or TO" point(s) of diversion or appropriation)*

(NOTE: Complete this table **only** if a Change in Point of Diversion or Appropriation is being proposed to facilitate a Change in Place of Use.)

IF POA, OWRD WELL LOG ID NO. (OR WELL ID TAG NO. L- )	POD# or POA#	TWP	RNG	SEC	QQ	DLC	GOV'T LOT	MEASURED DISTANCES

RECEIVED  
 APR 18 2022  
 OWRD

▪ Certificate Number or other identifying number: **94874**

If there are proposed point(s) of appropriation (wells) listed in the table above, are the well(s) already constructed?

Yes     No     N/A – No proposed well(s) listed above.

If “Yes”, attach and **clearly label** the corresponding well log(s) for each proposed well, **or** if well log(s) are **not** available, describe the construction of the well(s) using the table below. (NOTE: You may search for well logs on the Department’s web page at: <http://www.wrd.state.or.us>)

If “No”, describe the anticipated construction for the proposed well(s) in the following table:

**Construction of Proposed Point(s) of Appropriation or Well(s)**

Wells in this listing must be **clearly tied** to corresponding well location(s) described in the table above and shown on the accompanying application map.

OWRD WELL NO. AS IDENTIFIED IN TABLE ABOVE	DIAMETER	TYPE AND SIZE OF CASING	NO. OF FEET OF CASING	INTERVALS CASING IS PERFORATED (IN FEET)	SEAL DEPTH	EST. DEPTH TO WATER	EST. DEPTH TO WATER BEARING STRATUM	TYPE OF ACCESS PORT OR MEASURING DEVICE	TOTAL WELL DEPTH

13977

RECEIVED  
APR 1-8 2022  
OWRD

▪ Certificate Number or other identifying number: **94874**

Describe proposed changes to the water right involving place of use. Information described below should accurately correspond to the proposed place of use shown on the accompanying application map. Attach additional pages as necessary.

**Location of Proposed Place of Use:** (i.e., the "ON or TO" lands)

TABLE II. – PROPOSED PLACE OF USE												
POD# or POA#	PRIORITY DATE	USE	LEGAL DESCRIPTION							ACRES	USER NAME	DINN
			TWP	RNG	SEC	QQ	DLC	GOVT LOT	TAX LOT			
POD 1	2/7/1974	IR	3N	26E	4	SWSW			400	7.0	Sage Hollow Ranch, LLC	
POD 1	2/7/1974	IR	3N	26E	4	SESW			400	36.8	Sage Hollow Ranch, LLC	
POD 1	2/7/1974	IR	3N	26E	4	NESE			400	22.6	Sage Hollow Ranch, LLC	
<b>TOTAL:</b>										<b>66.4</b>		

Remarks:

**The authorized place of use under this application is NOT layered with MCWC permits. The proposed place of use under this application has groundwater rights under Certificates 49726, 49727, 55316, and 55317. The water rights included in this temporary transfer are deficient in rate, and, therefore, may be layered with these primary groundwater rights. Pending permanent transfer T-12247 involves the same water rights as this proposed temporary transfer.**

RECEIVED

APR 18 2022

OWRD

RECEIVED

APR 18 2022

OWRD

## **Attachment B**

Certificates 94871, 94873, and 94874

---

Application for a District Temporary Transfer - Columbia Improvement District

13977

RECEIVED

APR 18 2022

OWRD



STATE OF OREGON

COUNTY OF MORROW

CERTIFICATE OF WATER RIGHT

RECEIVED

APR 18 2022

OWRD

THIS CERTIFICATE ISSUED TO

CONNECTICUT GENERAL LIFE INSURANCE COMPANY and  
FIRST INTERSTATE BANK OF OREGON  
C/O BOB O' ROURKE  
PO BOX 490  
PENDLETON, OR 97801-0490

confirms the right to use the waters of the COLUMBIA RIVER, a tributary PACIFIC OCEAN, for IRRIGATION of 2404.9 ACRES.

This right was perfected under Permit S-37150. The date of priority is JULY 25, 1973. The amount of water to which this right is entitled is limited to an amount actually used beneficially, and shall not exceed 37.61 CUBIC FEET PER SECOND, or its equivalent in case of rotation, measured at the point of diversion.

The point of diversion is located as follows:

Twp	Rng	Mer	Sec	Q-Q	GLot	Measured Distances
4 N	25 E	WM	2	NE NW	7	150 FEET SOUTH AND 2990 FEET WEST FROM THE NE CORNER OF SECTION 2

The amount of water used for irrigation, together with the amount secured under any other right existing for the same lands, is limited to ONE-FORTIETH of one cubic foot per second per acre, or its equivalent for each acre irrigated and shall be further limited to a diversion of not to exceed 4.5 acre-feet for each acre irrigated during the irrigation season of each year.

The use shall conform to such reasonable rotation system as may be ordered by the proper state officer.

A description of the place of use to which this right is appurtenant is as follows:

Twp	Rng	Mer	Sec	Q-Q	Acres
3 N	26 E	WM	15	NW NW	7.5
3 N	26 E	WM	15	SW NW	7.5
3 N	26 E	WM	15	NW SW	7.2
3 N	26 E	WM	15	SW SW	9.0

RECEIVED

APR 18 2022

OWRD

Twp	Rng	Mer	Sec	Q-Q	Acres
3 N	26 E	WM	16	NE NE	32.6
3 N	26 E	WM	16	NW NE	29.1
3 N	26 E	WM	16	SW NE	31.0
3 N	26 E	WM	16	SE NE	36.8
3 N	26 E	WM	16	NE NW	31.2
3 N	26 E	WM	16	NW NW	29.4
3 N	26 E	WM	16	SW NW	33.7
3 N	26 E	WM	16	SE NW	34.6
3 N	26 E	WM	16	NE SW	36.7
3 N	26 E	WM	16	NW SW	12.9
3 N	26 E	WM	16	SW SW	9.0
3 N	26 E	WM	16	SE SW	33.8
3 N	26 E	WM	16	NE SE	33.8
3 N	26 E	WM	16	NW SE	31.3
3 N	26 E	WM	16	SW SE	32.1
3 N	26 E	WM	16	SE SE	38.0
3 N	26 E	WM	17	NE NE	29.2
3 N	26 E	WM	17	NW NE	31.3
3 N	26 E	WM	17	SW NE	33.0
3 N	26 E	WM	17	SE NE	35.6
3 N	26 E	WM	17	NE NW	30.4
3 N	26 E	WM	17	NW NW	33.6
3 N	26 E	WM	17	SW NW	36.8
3 N	26 E	WM	17	SE NW	28.4
3 N	26 E	WM	17	NE SW	33.2
3 N	26 E	WM	17	NW SW	36.0
3 N	26 E	WM	17	SW SW	38.4
3 N	26 E	WM	17	SE SW	31.6
3 N	26 E	WM	17	NE SE	2.2
3 N	26 E	WM	17	NW SE	34.2
3 N	26 E	WM	17	SW SE	30.9
3 N	26 E	WM	17	SE SE	2.3
3 N	26 E	WM	18	NE NE	30.6
3 N	26 E	WM	18	NW NE	37.6
3 N	26 E	WM	18	SW NE	36.0
3 N	26 E	WM	18	SE NE	33.2
3 N	26 E	WM	18	NE NW	32.4
3 N	26 E	WM	18	NW NW	34.8
3 N	26 E	WM	18	SW NW	38.0
3 N	26 E	WM	18	SE NW	34.4
3 N	26 E	WM	18	NE SW	32.8
3 N	26 E	WM	18	NW SW	31.6
3 N	26 E	WM	18	SW SW	36.4
3 N	26 E	WM	18	SE SW	34.4
3 N	26 E	WM	18	NE SE	32.8
3 N	26 E	WM	18	NW SE	38.4
3 N	26 E	WM	18	SW SE	35.2

RECEIVED  
 APR 18 2022  
 OWRD


Twtp	Rng	Mer	Sec	Q-Q	Acres
3 N	26 E	WM	18	SE SE	33.3
3 N	26 E	WM	19	NE NE	34.4
3 N	26 E	WM	19	NW NE	39.2
3 N	26 E	WM	19	SW NE	35.2
3 N	26 E	WM	19	SE NE	32.2
3 N	26 E	WM	19	NE NW	34.0
3 N	26 E	WM	19	NW NW	28.4
3 N	26 E	WM	19	SW NW	34.8
3 N	26 E	WM	19	SE NW	36.8
3 N	26 E	WM	19	NE SW	34.4
3 N	26 E	WM	19	NW SW	28.4
3 N	26 E	WM	19	SW SW	32.8
3 N	26 E	WM	19	SE SW	32.8
3 N	26 E	WM	19	NE SE	31.2
3 N	26 E	WM	19	NW SE	38.4
3 N	26 E	WM	19	SW SE	2.8
3 N	26 E	WM	19	SE SE	14.3
3 N	26 E	WM	20	NE NE	3.0
3 N	26 E	WM	20	NW NE	36.0
3 N	26 E	WM	20	SW NE	33.1
3 N	26 E	WM	20	SE NE	2.2
3 N	26 E	WM	20	NE NW	33.6
3 N	26 E	WM	20	NW NW	36.4
3 N	26 E	WM	20	SW NW	38.0
3 N	26 E	WM	20	SE NW	33.2
3 N	26 E	WM	20	NE SW	34.8
3 N	26 E	WM	20	NW SW	36.0
3 N	26 E	WM	20	SW SW	38.7
3 N	26 E	WM	20	SE SW	11.8
3 N	26 E	WM	20	NE SE	3.3
3 N	26 E	WM	20	NW SE	35.7
3 N	26 E	WM	29	NW NW	1.2
3 N	26 E	WM	30	NE NW	0.8
3 N	26 E	WM	30	NW NW	0.8
<b>TOTAL</b>					<b>2404.9</b>

This certificate also describes that portion of water right Certificate 80062, State Record of Water Right Certificate 12020 modified by the provisions of an order of the Water Resources Director entered and recorded at Volume 116, Pages 146-172, approving Transfer T-13266. This certificate supersedes Certificate 80062.

The issuance of this superseding certificate does not confirm the status of the water right in regard to the provisions of ORS 540.610 pertaining to forfeiture or abandonment.

The right to the use of the water for the above purpose is restricted to beneficial use on the lands or place of use described.

Signed at Salem, Oregon on FEB 12 2020.



Lisa J. Jaramillo, Transfer and Conservation Section Manager, for  
THOMAS M. BYLER, DIRECTOR  
Oregon Water Resources Department

Mailing Date: FEB 13 2020

STATE OF OREGON

COUNTY OF MORROW

CERTIFICATE OF WATER RIGHT

RECEIVED

APR 18 2022

OWRD

THIS CERTIFICATE ISSUED TO  
BOARDMAN TREE FARM, LLC  
PO BOX 870  
HERMISTON, OR 97838

confirms the right to use the waters of the COLUMBIA RIVER, a tributary PACIFIC OCEAN, for IRRIGATION of 89.4 ACRES.

This right was perfected under PermitS-37150. The date of priority is JULY 25, 1973. The amount of water to which this right is entitled is limited to an amount actually used beneficially, and shall not exceed 1.40 CUBIC FEET PER SECOND, or its equivalent in case of rotation, measured at the point of diversion.

The points of diversion is located as follows:

Twp	Rng	Mer	Sec	Q-Q	GLot	Measured Distances
4 N	25 E	WM	2	NE NW	7	150 FEET SOUTH AND 2990 FEET WEST FROM THE NE CORNER OF SECTION 2

The amount of water used for irrigation, together with the amount secured under any other right existing for the same lands, is limited to a diversion of ONE-FORTIETH of one cubic foot per second, or its equivalent for each acre irrigated, and shall be further limited to a diversion of not to exceed 4.5 acre-feet for each acre irrigated during the irrigation season of each year.

The use shall conform to such reasonable rotation system as may be ordered by the proper state officer.

A description of the place of use to which this right is appurtenant is as follows:

IRRIGATION					
Twp	Rng	Mer	Sec	Q-Q	Acres
3 N	26 E	WM	15	NW NW	2.4
3 N	26 E	WM	16	NE NE	0.6
3 N	26 E	WM	16	NW NE	1.8
3 N	26 E	WM	16	SW NE	5.4
3 N	26 E	WM	16	SE NE	2.0
3 N	26 E	WM	16	NE NW	0.8
3 N	26 E	WM	16	NW NW	2.3
3 N	26 E	WM	16	SW NW	6.0
3 N	26 E	WM	16	SE NW	5.2

IRRIGATION					
Twp	Rng	Mer	Sec	Q-Q	Acres
3 N	26 E	WM	16	NE SW	3.0
3 N	26 E	WM	16	NW SW	2.0
3 N	26 E	WM	16	SW SW	1.9
3 N	26 E	WM	16	SE SW	4.2
3 N	26 E	WM	16	NE SE	5.2
3 N	26 E	WM	16	NW SE	7.4
3 N	26 E	WM	16	SW SE	6.5
3 N	26 E	WM	16	SE SE	1.2
3 N	26 E	WM	17	NE NE	1.5
3 N	26 E	WM	17	NW NE	1.0
3 N	26 E	WM	17	SW NE	2.0
3 N	26 E	WM	17	SE NE	2.4
3 N	26 E	WM	17	NE SE	0.7
3 N	26 E	WM	21	NE NE	4.4
3 N	26 E	WM	21	NW NE	6.4
3 N	26 E	WM	21	SW NE	6.2
3 N	26 E	WM	21	SE NE	0.5
3 N	26 E	WM	21	NE NW	1.2
3 N	26 E	WM	21	SE NW	5.2
<b>TOTAL</b>					<b>89.4</b>

RECEIVED

APR 18 2022

OWRD


This certificate also describes that portion of water right Certificate 86992, State Record of Water Right Certificates, NOT modified by the provisions of an order of the Water Resources Director entered FEB 12 2020 and recorded at Volume 116, Pages 100-122, approving Transfer T-13266. This certificate supersedes Certificate 86992.

The issuance of this superseding certificate does not confirm the status of the water right in regard to the provisions of ORS 540.610 pertaining to forfeiture or abandonment.

The right to the use of the water for the above purpose is restricted to beneficial use on the lands or place of use described.

FEB 12 2020

Signed at Salem, Oregon on \_\_\_\_\_.



Lisa J. Jaramillo, Transfer and Conservation Section Manager, for  
 THOMAS M. BYLER, DIRECTOR  
 Oregon Water Resources Department

Mailing Date: FEB 13 2020

RECEIVED

APR 1.8 2022

OWRD

STATE OF OREGON

COUNTY OF MORROW

CERTIFICATE OF WATER RIGHT

THIS CERTIFICATE ISSUED TO  
BOARDMAN TREE FARM LLC  
PO BOX 870  
HERMISTON, OR 97838

confirms the right to use the waters of the COLUMBIA RIVER, a tributary PACIFIC OCEAN, for the IRRIGATION of 66.4 ACRES.

This right was perfected under Permit S-37293. The date of priority is FEBRUARY 7, 1974. The amount of water to which this right is entitled is limited to an amount actually used beneficially, and shall not exceed 1.09 CUBIC FEET PER SECOND, or its equivalent in case of rotation, measured at the point of diversion.

The point of diversion is located as follows:

Twp	Rng	Mer	Sec	Q-Q	GLot	Measured Distances
4 N	25 E	WM	2	NE NW	7	150 FEET SOUTH AND 2990 FEET WEST FROM THE NE CORNER OF SECTION 2

The amount of water used for irrigation, together with the amount secured under any other right existing for the same lands, is limited to ONE-FORTIETH of one cubic foot per second, or its equivalent for each acre irrigated, and shall be further limited to a diversion of not to exceed 4.5 acre-feet per acre for each acre irrigated during the irrigation season of each year.

The use shall conform to such reasonable rotation system as may be ordered by the proper state officer.

**NOTICE OF RIGHT TO PETITION FOR RECONSIDERATION OR JUDICIAL REVIEW**

This is an order in other than a contested case. This order is subject to judicial review under ORS 183.482. Any petition for judicial review must be filed within the 60-day time period specified by ORS 183.482. Pursuant to ORS 183.482, ORS 536.075 and OAR 137-003-0675, you may petition for judicial review and petition the Director for reconsideration of this order. A petition for reconsideration may be granted or denied by the Director, and if no action is taken within 60 days following the date the petition was filed, the petition shall be deemed denied.

A description of the place of use to which this right is appurtenant is as follows:

IRRIGATION					
Twp	Rng	Mer	Sec	Q-Q	Acres
3 N	26 E	WM	15	NE NW	1.1
3 N	26 E	WM	15	SW NW	6.6
3 N	26 E	WM	15	SE NW	4.1
3 N	26 E	WM	15	NE SW	2.4
3 N	26 E	WM	15	NW SW	6.7
3 N	26 E	WM	15	SW SW	7.3
3 N	26 E	WM	15	SE SW	6.0
3 N	26 E	WM	15	SW SE	2.7
3 N	26 E	WM	22	NW NE	2.9
3 N	26 E	WM	22	SW NE	3.0
3 N	26 E	WM	22	NE NW	3.2
3 N	26 E	WM	22	NW NW	4.8
3 N	26 E	WM	22	SW NW	7.0
3 N	26 E	WM	22	SE NW	5.0
3 N	26 E	WM	22	NW SE	3.6
<b>TOTAL</b>					<b>66.4</b>

RECEIVED

APR 18 2022

OWRD

This certificate also describes that portion of water right Certificate 86993, State Record of Water Right Certificates, NOT modified by the provisions of an order of the Water Resources Director entered FEB 12 2020 and recorded at Volume 116, Pages 100-122, approving Transfer T-13266. This certificate supersedes Certificate 86993.

The issuance of this superseding certificate does not confirm the status of the water right in regard to the provisions of ORS 540.610 pertaining to forfeiture or abandonment.

The right to the use of the water for the above purpose is restricted to beneficial use on the lands or place of use described.

Signed at Salem, Oregon on FEB 12 2020.



Lisa J. Jaramillo, Transfer and Conservation Section Manager, for  
THOMAS M. BYLER, DIRECTOR  
Oregon Water Resources Department

Mailing Date: ~~FEB 13 2020~~



RECEIVED

APR 18 2022

OWRD

RECEIVED

APR 18 2022

OWRD

## Attachment C

Application Maps

---

Application for a District Temporary Transfer - Columbia Improvement District

13977