

Application for Permanent Water Right Transfer

Part 1 of 5 – Minimum Requirements Checklist

This transfer application will be returned if Parts 1 through 5 and all required attachments are not completed and included.
 For questions, please call (503) 986-0900, and ask for Transfer Section. RECEIVED

Check all items included with this application. (N/A = Not Applicable)

MAY 13 2022

- Part 1 – Completed Minimum Requirements Checklist.
- Part 2 – Completed Transfer Application Map Checklist. OWRD
- Part 3 – Application Fee, payable by check to the Oregon Water Resources Department, and completed Fee Worksheet, page 3. Try the new online fee calculator at:
http://apps.wrd.state.or.us/apps/misc/wrd_fee_calculator.
- Part 4 – Completed Applicant Information and Signature.
- Part 5 – Information about Water Rights to be Transferred: **How many water rights are to be transferred? 2 List them here: C-93777 & C-93778**
 Please include a separate Part 5 for each water right. (See instructions on page 6)
NOTE: A separate transfer application is required for each water right unless the criteria in OAR 690-380-3220 are met.

Attachments:

- Completed Transfer Application Map.
- Completed Evidence of Use Affidavit and supporting documentation.
- N/A Affidavit(s) of Consent from Landowner(s) (if the applicant does not own the land the water right is on.)
- N/A Supplemental Form D – For water rights served by or issued in the name of an irrigation district. Complete when the transfer applicant is not the irrigation district.
- N/A Oregon Water Resources Department’s Land Use Information Form with approval and signature (or signed land use form receipt stub) from each local land use authority in which water is to be diverted, conveyed, and/or used. Not required if water is to be diverted, conveyed, and/or used only on federal lands or if **all** of the following apply: a) a change in place of use only, b) no structural changes, c) the use of water is for irrigation only, and d) the use is located within an irrigation district or an exclusive farm use zone.
- N/A Water Well Report/Well Log for changes in point(s) of appropriation (well(s)) or additional point(s) of appropriation.
- N/A Geologist Report for a change from a surface water point of diversion to a ground water point of appropriation (well), if the proposed well is more than 500’ from the surface water source and more than 1000’ upstream or downstream from the point of diversion. See OAR 690-380-2130 for requirements and applicability.

(For Staff Use Only)

WE ARE RETURNING YOUR APPLICATION FOR THE FOLLOWING REASON(S):

<input type="checkbox"/> Application fee not enclosed/insufficient	<input type="checkbox"/> Map not included or incomplete
<input type="checkbox"/> Land Use Form not enclosed or incomplete	<input type="checkbox"/> Evidence of Use Form not enclosed or incomplete
<input type="checkbox"/> Additional signature(s) required	<input type="checkbox"/> Part _____ is incomplete

Other/Explanation _____

Staff: _____ 503- _____ Date: ____/____/____

MAY 13 2022

Part 2 of 5 – Transfer Application Map

OWRD

Your transfer application will be returned if any of the map requirements listed below are not met.

Please be sure that the transfer application map you submit includes all the required items and matches the existing water right map. Check all boxes that apply.

- N/A Certified Water Right Examiner (CWRE) Stamp and Original Signature. For a list of CWREs, see http://apps.wrd.state.or.us/apps/wr/cwre_license_view/. CWRE stamp and signature are not required for substitutions.
- N/A If **more than three** water rights are involved, separate maps are needed for each water right.
- Permanent quality printed with dark ink on good quality paper.
- The size of the map can be 8½ x 11 inches, 8½ x 14 inches, 11 x 17 inches, or up to 30 x 30 inches. For 30 x 30 inch maps, one extra copy is required.
- A north arrow, a legend, and scale.
- The scale of the map must be: 1 inch = 400 feet, 1 inch = 1,320 feet, the scale of the Final Proof/Claim of Beneficial Use Map (the map used when the permit was certificated), the scale of the county assessor map if the scale is not smaller than 1 inch = 1,320 feet, or a scale that has been pre-approved by the Department.
- Township, Range, Section, ¼ ¼, DLC, Government Lot, and other recognized public land survey lines.
- Tax lot boundaries (property lines) are required. Tax lot numbers are recommended.
- Major physical features including rivers and creeks showing direction of flow, lakes and reservoirs, roads, and railroads.
- Major water delivery system features from the point(s) of diversion/appropriation such as main pipelines, canals, and ditches.
- Existing place of use that includes separate hachuring for each water right, priority date, and use including number of acres in each quarter-quarter section, government lot, or in each quarter-quarter section as projected within government lots, donation land claims, or other recognized public land survey subdivisions. If less than the entirety of the water right is being changed, a separate hachuring is needed for lands left unchanged.
- N/A Proposed place of use that includes separate hachuring for each water right, priority date, and use including number of acres in each quarter-quarter section, government lot, or in each quarter-quarter section as projected within government lots, donation land claims, or other recognized public land survey subdivisions.
- Existing point(s) of diversion or well(s) with distance and bearing or coordinates from a recognized survey corner. This information can be found in your water right certificate or permit.
- N/A If you are proposing a change in point(s) of diversion or well(s), show the proposed location and label it clearly with distance and bearing or coordinates. If GPS coordinates are used, latitude-longitude coordinates may be expressed as either degrees-minutes-seconds with at least one digit after the decimal (example – 42°32'15.5") or degrees-decimal with five or more digits after the decimal (example – 42.53764°).

Part 4 of 5 – Applicant Information and Signature

Applicant Information

APPLICANT/BUSINESS NAME J.R.S. Properties III, LLLP			PHONE NO. 208-389-7312	ADDITIONAL CONTACT NO.
ADDRESS PO Box 27				FAX NO.
CITY Boise	STATE ID	ZIP 83707	E-MAIL Vic.Conrad@Simplot.com	
BY PROVIDING AN E-MAIL ADDRESS, CONSENT IS GIVEN TO RECEIVE ALL CORRESPONDENCE FROM THE DEPARTMENT ELECTRONICALLY. COPIES OF THE FINAL ORDER DOCUMENTS WILL ALSO BE MAILED.				

Agent Information – The agent is authorized to represent the applicant in all matters relating to this application.

AGENT/BUSINESS NAME Scott D Montgomery			PHONE NO. 541-548-5833	ADDITIONAL CONTACT NO. 541-420-0401
ADDRESS PO Box 767				FAX NO.
CITY Terrebonne	STATE OR	ZIP 97760	E-MAIL scott@apeands.com	
BY PROVIDING AN E-MAIL ADDRESS, CONSENT IS GIVEN TO RECEIVE ALL CORRESPONDENCE FROM THE DEPARTMENT ELECTRONICALLY. COPIES OF THE FINAL ORDER DOCUMENTS WILL ALSO BE MAILED.				

Explain in your own words what you propose to accomplish with this transfer application, and why:
Water user proposes to move water from two certificated rights six miles south to a location with a better source.

If you need additional space, continue on a separate piece of paper and attach to the application as "Attachment 1".

Check One Box

- By signing this application, I understand that, upon receipt of the draft preliminary determination and prior to Department approval of the transfer, I will be required to provide landownership information and evidence that I am authorized to pursue the transfer as identified in OAR 690-380-4010(5); **OR**
- I affirm the applicant is a municipality as defined in ORS 540.510(3)(b) and that the right is in the name of the municipality or a predecessor; **OR**
- I affirm the applicant is an entity with the authority to condemn property and is acquiring by condemnation the property to which the water right proposed for transfer is appurtenant and have supporting documentation.

RECEIVED


MAY 13 2022


OWRD

By my signature below, I confirm that I understand:

- Prior to Department approval of the transfer application, I may be required to submit payment to the Department for publication of a notice in a newspaper with general circulation in the area where the water right is located, once per week for two consecutive weeks. If more than one qualifying newspaper is available, I suggest publishing the notice in the following newspaper: Lake County Examiner.
- Amendments to the application may only be made in response to the Department's Draft Preliminary Determination (DPD). The applicant will have a period of at least 30 days to amend the application to address any issues identified by the Department in the DPD, or to withdraw the application. Note that amendments may be subject to additional fees, pursuant to ORS 536.050.
- Failure to complete an approved change in place of use and/or change in character of use, will result in loss of the water right (OAR 690-380-6010).
- Refunds may only be granted upon request and, as set forth in ORS 536.050(4)(a), if the Director determines that a refund of all or part of a fee is appropriate in the interests of fairness to the public or necessary to correct an error of the Department.

I (we) affirm that the information contained in this application is true and accurate.




 Applicant signature

JRS Properties III, LLLP

By: JRS Management, LLC, its General Partner

By: Scott R Simplot, Manager

Print Name (and Title if applicable) Date

May 4, 2022

Is the applicant the sole owner of the land on which the water right, or portion thereof, proposed for transfer is located? Yes No*

**If NO, include signatures of all deeded landowners (and mailing and/or e-mail addresses if different than the applicant's) or attach affidavits of consent (and mailing and/or e-mail addresses) from all landowners or individuals/entities to which the water right(s) were conveyed.*

Check the following boxes that apply:

- The applicant is responsible for completion of change(s). Notices and correspondence should continue to be sent to the applicant.
- The receiving landowner will be responsible for completing the proposed change(s) after the final order is issued. Copies of notices and correspondence should be sent to this landowner.
- Both the receiving landowner and applicant will be responsible for completion of change(s). Copies of notices and correspondence should be sent to this landowner and the applicant.

At this time, are the lands in this transfer application in the process of being sold? Yes No

If YES, and you know who the new landowner will be, please complete the receiving landowner information table below. If you do not know who the new landowner will be, then a request for assignment will have to be filed for at a later date.

If a property sells, the certificated water right(s) located on the land belong to the new owner, unless a sale agreement or other document states otherwise. For more information see:

https://www.oregon.gov/owrd/WRDFormsPDF/Transfer_Property_Transactions.pdf


RECEIVING LANDOWNER NAME NA		PHONE NO.	ADDITIONAL CONTACT NO.
ADDRESS			FAX NO.
CITY	STATE	ZIP	E-MAIL
Describe any special ownership circumstances:			
The confirming Certificate shall be issued in the name of: <input type="checkbox"/> Applicant <input type="checkbox"/> Receiving Landowner			

Check here if any of the water rights proposed for transfer are or will be located within or served by an irrigation or other water district. (**Tip: Complete and attach Supplemental Form D.**)

IRRIGATION DISTRICT NAME NA	ADDRESS	
CITY	STATE	ZIP

Check here if water for any of the rights supplied under a water service agreement or other contract for stored water with a federal agency or other entity.

ENTITY NAME NA	ADDRESS	
CITY	STATE	ZIP



To meet State Land Use Consistency Requirements, you must list all county, city, municipal corporation, or tribal governments within whose jurisdiction water will be diverted, conveyed or used.

ENTITY NAME Lake County	ADDRESS 513 Centre St	
CITY Lakeview	STATE OR	ZIP 97630

RECEIVED
MAY 13 2022
OWRD

Part 5 of 5 – Water Right Information

Please use a separate Part 5 for each water right being changed. See instructions on page 6, to copy and paste additional Part 5s, or to add additional rows to tables within the form.

CERTIFICATE # 93777

RECEIVED

MAY 13 2022

Description of Water Delivery System

System capacity: 1.02 cubic feet per second (cfs) OR
 _____ gallons per minute (gpm)

OWRD

Describe the current water delivery system or the system that was in place at some time within the last five years. Include information on the pumps, canals, pipelines, and sprinklers used to divert, convey, and apply the water at the authorized place of use. **Water is pumped from POA's 8 & 9 and conveyed by pipe to center pivot sprinklers per T-11654**

Table 1. Location of Authorized and Proposed Point(s) of Diversion (POD) or Appropriation (POA)

(Note: If the POD/POA name is not specified on the certificate, assign it a name or number here.)

POD/POA Name or Number	Is this POD/POA Authorized on the Certificate or is it Proposed?	If POA, OWRD Well Log ID# (or Well ID Tag # L-___)	Twp	Rng	Sec	¼	¼	Tax Lot, DLC or Gov't Lot	Measured Distances (from a recognized survey corner)
1	<input checked="" type="checkbox"/> Authorized <input type="checkbox"/> Proposed	LAKE 4564	33 S	19 E	17	SW	NW	500	2600' S & 50' E from NW cor, Sec 17
2	<input checked="" type="checkbox"/> Authorized <input type="checkbox"/> Proposed	LAKE 51182	33 S	19 E	7	NE	SE	500	1690' S & 770' W from SE cor, Sec 7
3	<input checked="" type="checkbox"/> Authorized <input type="checkbox"/> Proposed	LAKE 50941	33 S	19 E	8	SE	NE	500	2048' S & 563' W from NE cor, Sec 8
4	<input checked="" type="checkbox"/> Authorized <input type="checkbox"/> Proposed	LAKE 51031	33 S	19 E	8	NW	NW	500	325' S & 4704' W from NE cor, Sec 8
7	<input type="checkbox"/> Authorized <input checked="" type="checkbox"/> Proposed	LAKE 52463	34 S	19 E	23	NE	NW	200	105' S & 3000' W from NE cor, Sec 23
8	<input type="checkbox"/> Authorized <input checked="" type="checkbox"/> Proposed	LAKE 52491	34 S	19 E	15	SE	SE	200	800' N & 650' W from SE cor, Sec 15
9	<input type="checkbox"/> Authorized <input checked="" type="checkbox"/> Proposed	LAKE 52492	34 S	19 E	15	SW	SW	200	825' N & 1080' E from SW cor, Sec 15
10	<input type="checkbox"/> Authorized <input checked="" type="checkbox"/> Proposed	LAKE 52770	34 S	19 E	22	NW	NE	200	510' N & 3530' E from NW cor, Sec 22

Check all type(s) of change(s) proposed below (change "CODES" are provided in parentheses):

- | | |
|---|--|
| <input checked="" type="checkbox"/> Place of Use (POU) | <input type="checkbox"/> Supplemental Use to Primary Use (S to P) |
| <input type="checkbox"/> Character of Use (USE) | <input type="checkbox"/> Point of Appropriation/Well (POA) |
| <input type="checkbox"/> Point of Diversion (POD) | <input checked="" type="checkbox"/> Additional Point of Appropriation (APOA) |
| <input type="checkbox"/> Additional Point of Diversion (APOD) | <input type="checkbox"/> Substitution (SUB) |

- Surface Water POD to Ground Water POA (SW/GW) Government Action POD (GOV)

Will all of the proposed changes affect the entire water right?

- Yes Complete only the Proposed (“to” or “on” lands) section of Table 2 on the next page. Use the “CODES” listed above to describe the proposed changes.
- No Complete all of Table 2 to describe the portion of the water right to be changed.

RECEIVED
MAY 13 2022
OWRD

Please use and attach additional pages of Table 2 as needed.
See page 6 for instructions.

Do you have questions about how to fill-out the tables?
Contact the Department at 503-986-0900 and ask for Transfer Staff.

Table 2. Description of Changes to Water Right Certificate # 93777


List the change proposed for the acreage in each ¼ ¼. If more than one change is proposed, specify the acreage associated with each change.
If there is more than one POD/POA involved in the proposed changes, specify the acreage associated with each POD/POA.

AUTHORIZED (the "from" or "off" lands) The listing that appears on the certificate BEFORE PROPOSED CHANGES List only that part or portion of the water right that will be changed.												Proposed Changes (see "CODES" from previous page)	PROPOSED (the "to" or "on" lands) The listing as it would appear AFTER PROPOSED CHANGES are made.											
Twp	Rng	Sec	¼	¼	Tax Lot	Gvt Lot or DLC	Acres	Type of USE listed on Certificate	POD(s) or POA(s) (name or number from Table 1)	Priority Date	Twp		Rng	Sec	¼	¼	Tax Lot	Gvt Lot or DLC	Acres	New Type of USE	POD(s)/POA(s) to be used (from Table 1)	Priority Date		
33	S	19	E	7	NE	NE	500	0.8	IR	1,2,3,4	2001	POU/APOA	34	S	19	E	14	SW	SW	200	0.5	IR	7,8,9,10	2001
					SE	NE		1.1				POU/APOA	34	S	19	E	14	SE	SW		0.5			
				8	NE	NW		12.4				POU/APOA	34	S	19	E	14	SW	SE		0.6			
					NW	NW		22.5				POU/APOA	34	S	19	E	15	NE	SW		4.5	IS		
					SW	NW		26.3				POU/APOA	34	S	19	E	15	NW	SW		9.2			
					SE	NW		18.2				POU/APOA	34	S	19	E	15				0.9	IR		
												POU/APOA	34	S	19	E	15	SW	SW		25.6			
												POU/APOA	34	S	19	E	15				10.4	IS		
												POU/APOA	34	S	19	E	15	SE	SW		20.8			
												POU/APOA	34	S	19	E	22	NW	NE		2.4	IR		
												POU/APOA	34	S	19	E	22	NE	NW		0.4			
												POU/APOA	34	S	19	E	22				0.4	IS		
												POU/APOA	34	S	19	E	22	NW	NW		3.0	IR		

For Place of Use or Character of Use Changes

Are there other water right certificates, water use permits or ground water registrations associated with the “from” or the “to” lands? Yes No

If YES, list the certificate, water use permit, or ground water registration numbers: C2817.



Pursuant to ORS 540.510, any “layered” water use such as an irrigation right that is supplemental to a primary right proposed for transfer must be included in the transfer or be cancelled. Any change to a ground water registration must be filed separately in a ground water registration modification application.

For Substitution (ground water supplemental irrigation will be substituted for surface water primary irrigation)

Ground water supplemental Permit or Certificate # _____;
Surface water primary Certificate # _____.

RECEIVED

MAY 13 2022

For a change from Supplemental Irrigation Use to Primary Irrigation Use

Identify the primary certificate to be cancelled. Certificate # _____

OWRD

For a change in point(s) of appropriation (well(s)) or additional point(s) of appropriation:

Well log(s) are attached for each authorized and proposed well(s) that are clearly labeled and associated with the corresponding well(s) in Table 1 above and on the accompanying application map.

Tip: You may search for well logs on the Department’s web page at:
http://apps.wrd.state.or.us/apps/gw/well_log/Default.aspx

AND/OR

Describe the construction of the authorized and proposed well(s) in Table 3 for any wells that do not have a well log. For *proposed wells not yet constructed or built*, provide “a best estimate” for each requested information element in the table. The Department recommends you consult a licensed well driller, geologist, or certified water right examiner to assist with assembling the information necessary to complete Table 3.

Table 3. Construction of Point(s) of Appropriation

Any well(s) in this listing must be clearly tied to corresponding well(s) described in Table 1 and shown on the accompanying application map. Failure to provide the information will delay the processing of your transfer application until it is received. The information is necessary for the department to assess whether the proposed well(s) will access the same source aquifer as the authorized point(s) of appropriation (POA). The Department is prohibited by law from approving POA changes that do not access the same source aquifer.

Proposed or Authorized POA Name or Number	Is well already built? (Yes or No)	If an existing well: OWRD Well ID Tag No. L-____	Total well depth	Casing Diameter	Casing Intervals (feet)	Seal depth(s) (intervals)	Perforated or screened intervals (in feet)	Static water level of completed well (in feet)	Source aquifer (sand, gravel, basalt, etc.)	Well rate (gpm) than 1 of wat
See well logs										

Description of Water Delivery System

System capacity: 2.42 cubic feet per second (cfs) OR
 _____ gallons per minute (gpm)

Describe the current water delivery system or the system that was in place at some time within the last five years. Include information on the pumps, canals, pipelines, and sprinklers used to divert, convey, and apply the water at the authorized place of use. **Water is pumped from POA's 8 & 9 and conveyed be pipe to center pivot sprinklers per T-11654**

Table 1. Location of Authorized and Proposed Point(s) of Diversion (POD) or Appropriation (POA)

(Note: If the POD/POA name is not specified on the certificate, assign it a name or number here.)

POD/POA Name or Number	Is this POD/POA Authorized on the Certificate or is it Proposed?	If POA, OWRD Well Log ID# (or Well ID Tag # L-___)	Twp	Rng	Sec	¼ ¼	Tax Lot, DLC or Gov't Lot	Measured Distances (from a recognized survey corner)
See Certificate 93777	<input type="checkbox"/> Authorized <input type="checkbox"/> Proposed							

Check all type(s) of change(s) proposed below (change "CODES" are provided in parentheses):

- | | |
|--|--|
| <input checked="" type="checkbox"/> Place of Use (POU) | <input type="checkbox"/> Supplemental Use to Primary Use (S to P) |
| <input type="checkbox"/> Character of Use (USE) | <input type="checkbox"/> Point of Appropriation/Well (POA) |
| <input type="checkbox"/> Point of Diversion (POD) | <input checked="" type="checkbox"/> Additional Point of Appropriation (APOA) |
| <input type="checkbox"/> Additional Point of Diversion (APOD) | <input type="checkbox"/> Substitution (SUB) |
| <input type="checkbox"/> Surface Water POD to Ground Water POA (SW/GW) | <input type="checkbox"/> Government Action POD (GOV) |

Will all of the proposed changes affect the entire water right?

- Yes Complete only the Proposed ("to" or "on" lands) section of Table 2 on the next page. Use the "CODES" listed above to describe the proposed changes.
- No Complete all of Table 2 to describe the portion of the water right to be changed.

Please use and attach additional pages of Table 2 as needed.
See page 6 for instructions.

Do you have questions about how to fill-out the tables?
Contact the Department at 503-986-0900 and ask for Transfer Staff.

Table 2. Description of Changes to Water Right Certificate # 93778

List the change proposed for the acreage in each $\frac{1}{4}$ $\frac{1}{4}$. If more than one change is proposed, specify the acreage associated with each change.
If there is more than one POD/POA involved in the proposed changes, specify the acreage associated with each POD/POA.

RECEIVED
MAY 13 2022
OWRD

AUTHORIZED (the "from" or "off" lands) The listing that appears on the certificate BEFORE PROPOSED CHANGES List only that part or portion of the water right that will be changed.											Proposed Changes (see "CODES" from previous page)	PROPOSED (the "to" or "on" lands) The listing as it would appear AFTER PROPOSED CHANGES are made.														
Twp	Rng	Sec	¼	¼	Tax Lot	Gvt Lot or DLC	Acres	Type of USE listed on Certificate	POD(s) or POA(s) (name or number from Table 1)	Priority Date		Twp	Rng	Sec	¼	¼	Tax Lot	Gvt Lot or DLC	Acres	New Type of USE	POD(s)/ POA(s) to be used (from Table 1)	Priority Date				
33	S	19	E	5	NE	SW	500		38.7	IR	1,2,3,4	1998	POU/APOA	34	S	19	E	14	NW	SW	200		7.9	IS	7,8,9,10	1998
					NW	SW			14.5										5.3	IR						
					SW	SW			22.1										29.5							
					SE	SW			40.0										32.0	IS						
					NW	SE			23.1										14.1							
					SW	SE			31.8										15.8							
				8	NW	NE			4.8										13.2	IR						
					NE	NW			16.1										35.0							
					NW	NW			2.5										5.0	IS						
																			23.5	IR						
																			4.6							
																			7.7							
TOTAL ACRES:								193.6												TOTAL ACRES:	118.8					
																					74.8 IS					

RECEIVED
MAY 13 2022
OWRD

Additional Remarks: 74.8 acres proposed to be downgraded to supplemental (Certificate 2817 Moss Creek)

For Place of Use or Character of Use Changes

Are there other water right certificates, water use permits or ground water registrations associated with the “from” or the “to” lands? Yes No

If YES, list the certificate, water use permit, or ground water registration numbers: C2817.



Pursuant to ORS 540.510, any “layered” water use such as an irrigation right that is supplemental to a primary right proposed for transfer must be included in the transfer or be cancelled. Any change to a ground water registration must be filed separately in a ground water registration modification application.

For Substitution (ground water supplemental irrigation will be substituted for surface water primary irrigation)

Ground water supplemental Permit or Certificate # _____;

Surface water primary Certificate # _____.

RECEIVED

MAY 13 2022

For a change from Supplemental Irrigation Use to Primary Irrigation Use

Identify the primary certificate to be cancelled. Certificate # _____

OWRD

For a change in point(s) of appropriation (well(s)) or additional point(s) of appropriation:

Well log(s) are attached for each authorized and proposed well(s) that are clearly labeled and associated with the corresponding well(s) in Table 1 above and on the accompanying application map.

Tip: You may search for well logs on the Department’s web page at:

http://apps.wrd.state.or.us/apps/gw/well_log/Default.aspx

AND/OR

Describe the construction of the authorized and proposed well(s) in Table 3 for any wells that do not have a well log. For *proposed wells not yet constructed or built*, provide “a best estimate” for each requested information element in the table. The Department recommends you consult a licensed well driller, geologist, or certified water right examiner to assist with assembling the information necessary to complete Table 3.

Table 3. Construction of Point(s) of Appropriation

Any well(s) in this listing must be clearly tied to corresponding well(s) described in Table 1 and shown on the accompanying application map. Failure to provide the information will delay the processing of your transfer application until it is received. The information is necessary for the department to assess whether the proposed well(s) will access the same source aquifer as the authorized point(s) of appropriation (POA). The Department is prohibited by law from approving POA changes that do not access the same source aquifer.

Proposed or Authorized POA Name or Number	Is well already built? (Yes or No)	If an existing well: OWRD Well ID Tag No. L-__	Total well depth	Casing Diameter	Casing Intervals (feet)	Seal depth(s) (intervals)	Perforated or screened intervals (in feet)	Static water level of completed well (in feet)	Source aquifer (sand, gravel, basalt, etc.)	Well -specific rate (cfs or gpm). If less than full rate of water right
See Well logs										

Application for Water Right Transfer

Evidence of Use Affidavit



Oregon Water Resources Department
 725 Summer Street NE, Suite A
 Salem, Oregon 97301-1266
 (503) 986-0900
 www.wrd.state.or.us

Please print legibly or type. Be as specific as possible. Attach additional pages if you need more spacing. Supporting documentation must be attached.

State of Oregon)
) ss
 County of LAKE)

I, MARK WILLIAMS, in my capacity as ZX RANCH FARM MANAGER,
 mailing address 36554 EAGLE ROAD, PAISLEY, OR 97636
 telephone number (541)943-3105, being first duly sworn depose and say:

RECEIVED
MAY 13 2022
OWRD

1. My knowledge of the exercise or status of the water right is based on (check one):

- Personal observation Professional expertise

2. I attest that:

Water was used during the previous five years on the **entire** place of use for Certificate # 93777 & 93778; **OR**

My knowledge is specific to the use of water at the following locations within the last five years:

Certificate #	Township		Range		Mer	Sec	¼ ¼	Gov't Lot or DLC	Acres (if applicable)

OR

- Confirming Certificate # _____ has been issued within the past five years; **OR**
- Part or all of the water right was leased instream at some time within the last five years. The instream lease number is: _____ (Note: If the entire right proposed for transfer was not leased, additional evidence of use is needed for the portion not leased instream.); **OR**
- The water right is not subject to forfeiture and documentation that a presumption of forfeiture for non-use would be rebutted under ORS 540.610(2) is attached.
- Water has been used at the actual current point of diversion or appropriation for more than 10 years for Certificate # _____ (For Historic POD/POA Transfers)


(continues on reverse side)

3. The water right was used for: (e.g., crops, pasture, etc.): CROPS PER T-11654
4. I understand that if I do not attach one or more of the documents shown in the table below to support the above statements, my application will be considered incomplete.

Mark Holthin
Signature of Affiant

4/18/2022
Date

Signed and sworn to (or affirmed) before me this 18 day of April, 2022.



RECEIVED *Theresa K O'Leary*
Notary Public for Oregon
MAY 13 2022
My Commission Expires: July 15, 2023

OWRD

Supporting Documents	Examples
<input type="checkbox"/> Copy of a water right certificate that has been issued within the last five years. (not a remaining right certificate)	Copy of confirming water right certificate that shows issue date
<input type="checkbox"/> Copies of receipts from sales of irrigated crops or for expenditures related to use of water	<ul style="list-style-type: none"> • Power usage records for pumps associated with irrigation use • Fertilizer or seed bills related to irrigated crops • Farmers Co-op sales receipt
<input type="checkbox"/> Records such as FSA crop reports, irrigation district records, NRCS farm management plan, or records of other water suppliers	<ul style="list-style-type: none"> • District assessment records for water delivered • Crop reports submitted under a federal loan agreement • Beneficial use reports from district • IRS Farm Usage Deduction Report • Agricultural Stabilization Plan • CREP Report
<input checked="" type="checkbox"/> Aerial photos containing sufficient detail to establish location and date of photograph	<p>Multiple photos can be submitted to resolve different areas of a water right. If the photograph does not print with a "date stamp" or without the source being identified, the date of the photograph and source should be added.</p> <p>Sources for aerial photos: OSU – www.oregonexplorer.info/imagery OWRD – www.wrd.state.or.us Google Earth – earth.google.com TerraServer – www.terra-server.com</p>
<input type="checkbox"/> Approved Lease establishing beneficial use within the last 5 years	Copy of instream lease or lease number

Land Use Information Form

Applicant(s): JRS Properties III, LLP

Mailing Address: PO Box 27

City: Boise

State: ID

Zip Code: 83707

Daytime Phone: 208-389-7312



MAY 13 2022

RECEIVED

Oregon Water Resources Department
 725 Summer Street NE, Suite A
 Salem, Oregon 97301-1266
 (503) 986-0900
 www.wrd.state.or.us



A. Land and Location

Please include the following information for all tax lots where water will be diverted (taken from its source), conveyed (transported), and/or used or developed. Applicants for municipal use, or irrigation uses within irrigation districts may substitute existing and proposed service-area boundaries for the tax-lot information requested below.

Township	Range	Section	1/4	Tax Lot #	Plan Designation (e.g., Rural Residential/R-5)	Water to be:	Proposed Land Use:
----------	-------	---------	-----	-----------	--	--------------	--------------------

34S	19E	14	NW	200	EFU	<input type="checkbox"/> Diverted	<input type="checkbox"/> Conveyed	<input checked="" type="checkbox"/> Used
34S	19E	14	SW	200	EFU	<input type="checkbox"/> Diverted	<input type="checkbox"/> Conveyed	<input checked="" type="checkbox"/> Used
34S	19E	14	SE	200	EFU	<input type="checkbox"/> Diverted	<input type="checkbox"/> Conveyed	<input checked="" type="checkbox"/> Used
34S	19E	14	NE	200	EFU	<input type="checkbox"/> Diverted	<input type="checkbox"/> Conveyed	<input checked="" type="checkbox"/> Used
34S	19E	14	SW	200	EFU	<input type="checkbox"/> Diverted	<input type="checkbox"/> Conveyed	<input checked="" type="checkbox"/> Used
34S	19E	15	SW	200	EFU	<input checked="" type="checkbox"/> Diverted	<input checked="" type="checkbox"/> Conveyed	<input checked="" type="checkbox"/> Used
34S	19E	15	SE	200	EFU	<input type="checkbox"/> Diverted	<input type="checkbox"/> Conveyed	<input checked="" type="checkbox"/> Used
34S	19E	15	NE	200	EFU	<input type="checkbox"/> Diverted	<input type="checkbox"/> Conveyed	<input checked="" type="checkbox"/> Used
34S	19E	15	NW	200	EFU	<input type="checkbox"/> Diverted	<input type="checkbox"/> Conveyed	<input checked="" type="checkbox"/> Used
34S	19E	15	SW	200	EFU	<input type="checkbox"/> Diverted	<input type="checkbox"/> Conveyed	<input checked="" type="checkbox"/> Used
34S	19E	15	SE	200	EFU	<input type="checkbox"/> Diverted	<input type="checkbox"/> Conveyed	<input checked="" type="checkbox"/> Used
34S	19E	22	NW	200	EFU	<input type="checkbox"/> Diverted	<input type="checkbox"/> Conveyed	<input checked="" type="checkbox"/> Used
34S	19E	22	NE	200	EFU	<input type="checkbox"/> Diverted	<input type="checkbox"/> Conveyed	<input checked="" type="checkbox"/> Used
34S	19E	22	NW	200	EFU	<input type="checkbox"/> Diverted	<input type="checkbox"/> Conveyed	<input checked="" type="checkbox"/> Used
34S	19E	22	NE	200	EFU	<input type="checkbox"/> Diverted	<input type="checkbox"/> Conveyed	<input checked="" type="checkbox"/> Used
34S	19E	23	NW	200	EFU	<input type="checkbox"/> Diverted	<input type="checkbox"/> Conveyed	<input checked="" type="checkbox"/> Used
34S	19E	23	SW	200	EFU	<input type="checkbox"/> Diverted	<input type="checkbox"/> Conveyed	<input checked="" type="checkbox"/> Used
34S	19E	23	NE	200	EFU	<input checked="" type="checkbox"/> Diverted	<input checked="" type="checkbox"/> Conveyed	<input checked="" type="checkbox"/> Used
34S	19E	23	NW	200	EFU	<input type="checkbox"/> Diverted	<input type="checkbox"/> Conveyed	<input checked="" type="checkbox"/> Used
34S	19E	23	SE	200	EFU	<input type="checkbox"/> Diverted	<input type="checkbox"/> Conveyed	<input checked="" type="checkbox"/> Used

List all counties and cities where water is proposed to be diverted, conveyed, and/or used or developed.

Lake County

RECEIVED

MAY 18 2025

OWRID

B. Description of Proposed Use

Type of application to be filed with the Water Resources Department:

- Permit to Use or Store Water Water Right Transfer Permit Amendment or Ground Water Registration, Modification
 Limited Water Use License Allocation of Conserved Water Exchange of Water

Source of water: Reservoir/Pond Ground Water Surface Water (name) _____

Estimated quantity of water needed: 3.44 cubic feet per second gallons per minute acre-feet

Intended use of water: Irrigation Commercial Industrial Domestic for _____ household(s)
 Municipal Quasi-Municipal Instream Other _____

Briefly describe:

Water user proposes to move water from two certified rights six miles south to a location with a better source



Note to applicant: If the Land Use Information Form cannot be completed while you wait, please have a local government representative sign the receipt at the bottom of the next page and include it with the application filed with the Water Resources Department.

See bottom of Page 3. →

RECEIVED

MAY 13 2022

OWRD

For Local Government Use Only

OWRD

The following section must be completed by a planning official from each county and city listed unless the project will be located entirely within the city limits. In that case, only the city planning agency must complete this form. This deals only with the local land-use plan. Do not include approval for activities such as building or grading permits.

Please check the appropriate box below and provide the requested information

- Land uses to be served by the proposed water uses (including proposed construction) are allowed outright or are not regulated by your comprehensive plan. Cite applicable ordinance section(s): *Lake County Zoning Ordinance Article 2 (A-1 zone)*
- Land uses to be served by the proposed water uses (including proposed construction) involve discretionary land-use approvals as listed in the table below. (Please attach documentation of applicable land-use approvals which have already been obtained. Record of Action/land-use decision and accompanying findings are sufficient.) **If approvals have been obtained but all appeal periods have not ended, check "Being pursued."**

Type of Land-Use Approval Needed (e.g., plan amendments, rezones, conditional-use permits, etc.)	Cite Most Significant, Applicable Plan Policies & Ordinance Section References	Land-Use Approval:	
		<input type="checkbox"/> Obtained <input type="checkbox"/> Denied	<input type="checkbox"/> Being Pursued <input type="checkbox"/> Not Being Pursued
		<input type="checkbox"/> Obtained <input type="checkbox"/> Denied	<input type="checkbox"/> Being Pursued <input type="checkbox"/> Not Being Pursued
		<input type="checkbox"/> Obtained <input type="checkbox"/> Denied	<input type="checkbox"/> Being Pursued <input type="checkbox"/> Not Being Pursued
		<input type="checkbox"/> Obtained <input type="checkbox"/> Denied	<input type="checkbox"/> Being Pursued <input type="checkbox"/> Not Being Pursued
		<input type="checkbox"/> Obtained <input type="checkbox"/> Denied	<input type="checkbox"/> Being Pursued <input type="checkbox"/> Not Being Pursued
		<input type="checkbox"/> Obtained <input type="checkbox"/> Denied	<input type="checkbox"/> Being Pursued <input type="checkbox"/> Not Being Pursued

Local governments are invited to express special land-use concerns or make recommendations to the Water Resources Department regarding this proposed use of water below, or on a separate sheet.

34-17-00-00200

Name: *Darwin Johnson* Title: *Planning Director*
 Signature: *[Signature]* Phone: *541-947-6036* Date: *11 April 2022*
 Government Entity: *Lake County*

Note to local government representative: Please complete this form or sign the receipt below and return it to the applicant. If you sign the receipt, you will have 30 days from the Water Resources Department's notice date to return the completed Land Use Information Form or WRD may presume the land use associated with the proposed use of water is compatible with local comprehensive plans.



Receipt for Request for Land Use Information

Applicant name: _____
 City or County: _____ Staff contact: _____
 Signature: _____ Phone: _____ Date: _____

STATE OF OREGON
WATER WELL REPORT
(as required by ORS 537.765)

12
LAKE
4564

(START CARD) #

JSS/19E/186
74282

Instructions for completing this report are on the last page of this form.

(1) OWNER: Well Number 2
Name ZX RANCH
Address PO Box 7 RAISLEY
City RAISLEY State OR Zip 97636

(2) TYPE OF WORK
 New Well Deepening Alteration (repair/recondition) Abandonment

(3) DRILL METHOD:
 Rotary Air Rotary Mud Cable Auger
 Other

(4) PROPOSED USE:
 Domestic Community Industrial Irrigation
 Thermal Injection Livestock Other

(5) BORE HOLE CONSTRUCTION:
Special Construction approval Yes No Depth of Completed Well 388' ft.
Explosives used Yes No Type _____ Amount _____

HOLE			SEAL			Sacks or pounds
Diameter	From	To	Material	From	To	
21"	0	388'	CEMENT	0	20'	30 SACKS

How was seal placed: Method A B C D E
 Other _____
Backfill placed from 20 ft. to 388 ft. Material _____
Gravel placed from 20 ft. to 388 ft. Size of gravel 3/8"

(6) CASING/LINER:

Diameter	From	To	Gauge	Steel	Plastic	Welded	Threaded
Casing: 16"	+1	20'	20	<input checked="" type="checkbox"/>	<input type="checkbox"/>	<input checked="" type="checkbox"/>	<input type="checkbox"/>
Liner: 14"	0	388'	108	<input checked="" type="checkbox"/>	<input type="checkbox"/>	<input checked="" type="checkbox"/>	<input type="checkbox"/>

Final location of shoe(s) _____

(7) PERFORATIONS/SCREENS:

Perforations Method FACTORY
 Screens Type _____ Material _____

From	To	Slot size	Number	Diameter	Tele/pipe size	Casing	Liner
28	328	1/4"	5,120	4x6"	14"	<input type="checkbox"/>	<input checked="" type="checkbox"/>
368	388	1/8"	1,000	1/8x6"	14"	<input type="checkbox"/>	<input checked="" type="checkbox"/>

(8) WELL TESTS: Minimum testing time is 1 hour

Pump Bailer Air Flowing Artesian

Yield gal/min	Drawdown	Drill stem at	Time
1850	60'	120'	1 hr.

Temperature of water 62° Depth Artesian Flow Found _____
Was a water analysis done? NO Yes By whom _____
Did any strata contain water not suitable for intended use? Too little
 Salty Muddy Odor Colored Other _____
Depth of strata: _____

(9) LOCATION OF WELL by legal description:
County LAKE Latitude _____ Longitude _____
Township 33.5 N or S Range 19 E or W. WM. _____
Section 18 SE 1/4 11W 1/4 _____
Tax Lot 500 Lot _____ Block _____ Subdivision _____
Street Address of Well (or nearest address) FREED YARD
ACCA

(10) STATIC WATER LEVEL:
13 ft. below land surface. Date 3/19/95
Artesian pressure 0 lb. per square inch. Date 3/19/95

(11) WATER BEARING ZONES:
Depth at which water was first found 26'

From	To	Estimated Flow Rate	SWL
26'	95'	500+	13
135'	211'	1,000+	13
365'	388'	500+	13

RECEIVED

(12) WELL LOG:
Ground Elevation _____ APR - 3 1995

Material	WATER	From	To	SWL
SAND + GRAVEL	SALEM OREGON	6	26	13'
BROWN CLAY		23	48	
SAND + 3/4" GRAVELS		48	98	
DARK BROWN SAND (CASE)		98	103	
BROWN CLAY		103	131	
3/4" GRAVEL w/SAND		131	141	
BROWN CLAY		141	176	
SAND + GRAVEL		176	206	
BROWN CLAY		206	239	
SAND + GRAVEL 3/4"		239	251	
GRAY CLAY w/ 3/4" GRAVEL		251	271	
FINE SAND + GRAVEL 1/4"		271	365	
GRAY CLAY w/FINE SAND		365	388	
GRAVEL + SAND				

RECEIVED

MAY 13 2022

Date started 3/13/95 GWRD Completed 3/19/95

(unbonded) Water Well Constructor Certification:
I certify that the work I performed on the construction, alteration, or abandonment of this well is in compliance with Oregon water supply well construction standards. Materials used and information reported above are true to the best of my knowledge and belief.

Signed _____ WWC Number _____ Date _____

(bonded) Water Well Constructor Certification:
I accept responsibility for the construction, alteration, or abandonment work performed on this well during the construction dates reported above. All work performed during this time is in compliance with Oregon water supply well construction standards. This report is true to the best of my knowledge and belief.

Signed Bill [Signature] WWC Number 1555 Date 3/3/95

STATE OF OREGON
WATER SUPPLY WELL REPORT
(as required by ORS 537.765)

WELL I.D. # L 29453
START CARD # 107319

Instructions for completing this report are on the last page of this form.

(1) OWNER: Well Number _____
Name ZX RANCH / J.R. SIMPOT CO.
Address PO BOX 7
City PAISLEY State ORE Zip 97636

(2) TYPE OF WORK
 New Well Deepening Alteration (repair/recondition) Abandonment

(3) DRILL METHOD:
 Rotary Air Rotary Mud Cable Auger
 Other

(4) PROPOSED USE:
 Domestic Community Industrial Irrigation
 Thermal Injection Livestock Other

(5) BORE HOLE CONSTRUCTION:
Special Construction approval Yes No Depth of Completed Well 619 ft.
Explosives used Yes No Type _____ Amount _____

HOLE			SEAL			
Diameter	From	To	Material	From	To	Sacks or pounds
24	0	489	CONCRETE	0	60	60 SK
22	489	560.5		540	560	40 SK
12 1/4	560	619				

How was seal placed: Method A B C D E
 Other _____
Backfill placed from _____ ft. to _____ ft. Material _____
Gravel placed from _____ ft. to _____ ft. Size of gravel _____

(6) CASING/LINER:

Diameter	From	To	Gauge	Steel	Plastic	Welded	Threaded
Casing: 16"	+1	560.5	7/8	<input checked="" type="checkbox"/>	<input type="checkbox"/>	<input checked="" type="checkbox"/>	<input type="checkbox"/>
Liner:				<input type="checkbox"/>	<input type="checkbox"/>	<input type="checkbox"/>	<input type="checkbox"/>

Final location of shoe(s) 560.5 FEET

(7) PERFORATIONS/SCREENS:

From	To	Slot size	Number	Diameter	Material	Tele/pipe size	Casing	Liner
							<input type="checkbox"/>	<input type="checkbox"/>

(8) WELL TESTS: Minimum testing time is 1 hour

Yield gal/min	Drawdown	Drill stem at	Flowing Artesian Time
3000	77		8

Temperature of water 65°F Depth Artesian Flow Found _____
Was a water analysis done? Yes By whom _____
Did any strata contain water not suitable for intended use? Too little
 Salty Muddy Odor Colored Other _____
Depth of strata: _____

(9) LOCATION OF WELL by legal description:
County LAKE Latitude _____ Longitude _____
Township 33S N or S Range 19E E or W. WM.
Section 7 NE 1/4 SE 1/4
Tax Lot #500 Lot _____ Block _____ Subdivision _____
Street Address of Well (or nearest address) RED HOUSE RD PAISLEY OREGON

(10) STATIC WATER LEVEL:
62 ft. below land surface. Date 6/6/01
Artesian pressure _____ lb. per square inch. Date _____

(11) WATER BEARING ZONES:
Depth at which water was first found 607 FT.

From	To	Estimated Flow Rate	SWL
607	619	3000	62

(12) WELL LOG:
Ground Elevation _____

Material	From	To	SWL
SEE ATTACHMENT			
SHOES			
RECEIVED			
MAY 18 2002			
OWRD			
RECEIVED			
JUL 18 2001			
WATER RESOURCES DEPT SALEM, OREGON			

Date started MAY 18, 01 Completed JUNE 6, 01

(unbonded) Water Well Constructor Certification:
I certify that the work I performed on the construction, alteration, or abandonment of this well is in compliance with Oregon water supply well construction standards. Materials used and information reported above are true to the best of my knowledge and belief.
Signed _____ WWC Number _____ Date _____

(bonded) Water Well Constructor Certification:
I accept responsibility for the construction, alteration, or abandonment work performed on this well during the construction dates reported above. All work performed during this time is in compliance with Oregon water supply well construction standards. This report is true to the best of my knowledge and belief.
Signed [Signature] WWC Number 601 Date 7/4/01

STOREY DRILLING SERVICES

P.O. Box 98 • MIDLAND, OREGON 97834
(541) 884-3990 • (800) 245-8122
Fax #: (530) 528-2562

22560 ADOBE ROAD • RED BLUFF, CALIFORNIA 96080
CONTRACTOR'S LICENSES:
OR #601 • CA #583153 • NV #38199



Z X Ranch
J R Simplot Company, Inc.
P. O. Box 7
Paisley, Oregon 97636

START: May 18, 2001
FINISH: June 6, 2001

WELL LOCATION: Red House Road, Paisley, Oregon - north of Z X bunkhouse approximately 3/8ths mile
NE¼ SE¼ S7 T33S R19E

LOG

0 - 3	Brown clay topsoil
3 - 19	Coarse sand & pea gravel
19 - 20	Medium pea gravel & brown clay
20 - 40	Medium pea gravel
40 - 83	Brown clay & shale with streaks medium pea gravel
83 - 160	Sandy brown clay
160 - 254	Green clay
254 - 274	Gray clay, sand & fine gravel
274 - 371	Gray clay
371 - 399	Sticky gray clay
399 - 560	Gray clay & shale
560 - 565	Black basalt
565 - 568	Green clay
568 - 576	Decomposed basalt
576 - 598	Hard black basalt
598 - 607	Hard gray basalt
607 - 612	Black lava
612 - 619	Black basalt

RECEIVED

MAY 13 2002

OWRD

561 feet 4 inches of 16 inch O. D. casing set at 560½ feet
24 inch diameter hole from 0 - 489 feet; 22 inch diameter hole 489 - 560½ feet; 12¼ inch diameter hole 560½ - 619 feet.
Casing cemented from 0 - 55 feet and 530 - 560 feet
Static water level 62 feet; Temperature 65° Fahrenheit
Airlifted approximately 2000 GPM at 370 feet.
Test pumped 3000 GPM at 77 feet.

RECEIVED

JUL 12 2001

WATER RESOURCES DEPT
SALEM, OREGON

NOV 1 2 1999

LAKE 50941

STATE OF OREGON WATER SUPPLY WELL REPAIR WATER RESOURCES DEPT. SALEM, OREGON

WELL I.D. # L 29456 START CARD # 107249

Instructions for completing this report are on the last page of this form.

(1) OWNER: J.R. SIMPLOT CO. / ZY RANCH PAISLEY OREGON 97136

(9) LOCATION OF WELL by legal description: LAKE 355 N or S Range 19E E or W. WM. Section 8 SE 1/4 NE 1/4 PAISLEY OREGON RED HOUSE RD

(2) TYPE OF WORK: [X] New Well [] Deepening [] Alteration [] Abandonment

(10) STATIC WATER LEVEL: 60 ft. below land surface. Date 10/29/99

(3) DRILL METHOD: [X] Rotary Air [] Rotary Mud [] Cable [] Auger [] Other

(11) WATER BEARING ZONES: Depth at which water was first found 48 FT

(4) PROPOSED USE: [] Domestic [] Community [] Industrial [X] Irrigation [] Thermal [] Injection [] Livestock [] Other

(5) BORE HOLE CONSTRUCTION: Special Construction approval [] Yes [X] No Depth of Completed Well 490 ft. Explosives used [] Yes [X] No Type Amount

Table with 4 columns: From, To, Estimated Flow Rate, SWL. Row 1: 458, 490, 3000 GPM

Table with 6 columns: HOLE Diameter, From, To, SEAL Material, From, To, Sacks or pounds. Row 1: 24, 0, 448, CEMENT, 0, 25, 28 SKS. Row 2: 12 1/4, 448, 490, , 440, 448, 30 SKS

How was seal placed: Method [] A [] B [X] C [] D [] E [] Other

(12) WELL LOG: Ground Elevation

Backfill placed from ft. to ft. Material Gravel placed from ft. to ft. Size of gravel

Table with 4 columns: Material, From, To, SWL. Rows include SANDY TOP SOIL WITH FINE GRAVEL, YELLOW CLAY/FINE GRAVEL, YELLOW CLAY, etc.

(6) CASING/LINER: Table with 8 columns: Diameter, From, To, Gauge, Steel, Plastic, Welded, Threaded. Casing: 16, +2, 448, 312, [X] [] [] []

Final location of shoe(s) 448 Ft.

(7) PERFORATIONS/SCREENS: Table with 8 columns: From, To, Slot size, Number, Diameter, Tele/pipe size, Casing, Liner

RECEIVED RECEIVED DEC 20 1999 MAY 13 2022 WATER RESOURCES DEPT. SALEM, OREGON OWRD

(8) WELL TESTS: Minimum testing time is 1 hour

Date started OCT 8, 99 Completed NOV 2 99

Table with 4 columns: Pump/Bailer/Air/Flowing Artesian, Yield gal/min, Drawdown, Drill stem at, Time. Row 1: 3000, @ 10.3, 8 hr.

(unbonded) Water Well Constructor Certification: I certify that the work I performed on the construction, alteration, or abandonment of this well is in compliance with Oregon water supply well construction standards.

Temperature of water 65° Depth Artesian Flow Found Was a water analysis done? [] Yes By whom Did any strata contain water not suitable for intended use? [] Too little [] Salty [] Muddy [] Odor [] Colored [] Other Depth of strata:

(bonded) Water Well Constructor Certification: I accept responsibility for the construction, alteration, or abandonment work performed on this well during the construction dates reported above. All work performed during this time is in compliance with Oregon water supply well construction standards. Signed Date 11/19/99

LAKE 51031

LAKE
51031

STATE OF OREGON
WATER SUPPLY WELL REPORT
(as required by ORS 537.765)

WELL I.D. # L 29455
START CARD # 4/015

Instructions for completing this report are on the last page of this form.

(1) OWNER: Well Number # 3
Name Z X RANCH
Address PO BOX 7
City PAISLEY State OLE Zip 97636

(2) TYPE OF WORK
 New Well Deepening Alteration (repair/recondition) Abandonment

(3) DRILL METHOD:
 Rotary Air Rotary Mud Cable Auger
 Other

(4) PROPOSED USE:
 Domestic Community Industrial Irrigation
 Thermal Injection Livestock Other

(5) BORE HOLE CONSTRUCTION:
Special Construction approval Yes No Depth of Completed Well 551 ft.
Explosives used Yes No Type _____ Amount _____

HOLE		SEAL		Sacks or pounds	
Diameter	From To	Material	From To		
<u>22"</u>	<u>0</u> <u>466</u>	<u>CEMENT</u>	<u>0</u> <u>40</u>	<u>50</u>	<u>SKS</u>
<u>12 1/4"</u>	<u>466</u> <u>551</u>		<u>430</u> <u>466</u>	<u>30</u>	<u>SKS</u>

How was seal placed: Method A B C D E
 Other

Backfill placed from _____ ft. to _____ ft. Material _____
Gravel placed from _____ ft. to _____ ft. Size of gravel _____

(6) CASING/LINER:

Diameter	From	To	Gauge	Steel	Plastic	Welded	Threaded
Casing: <u>16"</u>	<u>+1</u>	<u>466</u>	<u>35</u>	<input checked="" type="checkbox"/>	<input type="checkbox"/>	<input checked="" type="checkbox"/>	<input type="checkbox"/>
Liner:				<input type="checkbox"/>	<input type="checkbox"/>	<input type="checkbox"/>	<input type="checkbox"/>

Final location of shoe(s) 466 FT

(7) PERFORATIONS/SCREENS:

From	To	Slot size	Number	Diameter	Tele/pipe size	Casing	Liner
						<input type="checkbox"/>	<input type="checkbox"/>

(8) WELL TESTS: Minimum testing time is 1 hour
 Pump Bailer Air Flowing
 Artesian
Yield gal/min 2700 Drawdown 79 Drill stem at _____ Time 8 hr.

Temperature of water 65°F Depth Artesian Flow Found _____
Was a water analysis done? Yes By whom _____
Did any strata contain water not suitable for intended use? Too little
 Salty Muddy Odor Colored Other _____
Depth of strata: _____

(9) LOCATION OF WELL by legal description:
County LAKE Latitude _____ Longitude _____
Township 33 S N or S Range 19 E E or W. WM.
Section 8 NW 1/4 NW 1/4
Tax Lot 500 Lot _____ Block _____ Subdivision _____
Street Address of Well (or nearest address) RED HOUSE RD PAISLEY, OREGON

(10) STATIC WATER LEVEL:
70 ft. below land surface. Date 7/27/00
Artesian pressure _____ lb. per square inch. Date _____

(11) WATER BEARING ZONES:
Depth at which water was first found 537 FT

From	To	Estimated Flow Rate	SWL
<u>537</u>	<u>551</u>	<u>2700</u>	<u>70</u>

(12) WELL LOG: MAY 1 3 2022
Ground Elevation _____

Material	From	SWL
<u>SEE ATTACHED COPY OF LOG</u>	<u>OWRD</u>	

Date started 7/12/00 Completed 7/27/00
(unbonded) Water Well Constructor Certification:
I certify that the work I performed on the construction, alteration, or abandonment of this well is in compliance with Oregon water supply well construction standards. Materials used and information reported above are true to the best of my knowledge and belief.
WVC Number _____
Signed _____ Date _____


(bonded) Water Well Constructor Certification:
I accept responsibility for the construction, alteration, or abandonment work performed on this well during the construction dates reported above. All work performed during this time is in compliance with Oregon water supply well construction standards. This report is true to the best of my knowledge and belief.
WVC Number 601
Signed _____ Date 8/20/00

LAKE 51031

STOREY DRILLING SERVICES

P.O. Box 98 • MIDLAND, OREGON 97634
(541) 884-3990 • (800) 245-8122
Fax #: (530) 528-2562

22560 ADOBE ROAD • RED BLUFF, CALIFORNIA 96080
CONTRACTOR'S LICENSES:
OR #601 • CA #583153 • NV #38199



ZX Ranch
J. R. Simplot Company
P. O. Box 7
Paisley, Oregon 97636

START: July 12, 2000
FINISH: July 27, 2000

WELL LOCATION: NW¼ NW¼ S8 T33S R19E Lake County, Oregon
3/8 mile NW of ZX Ranch shop on Red House Road - Paisley, Oregon

RECEIVED

MAY 13 2022

LOG

OWRD

0 - 2	Sand
2 - 4	Sandy clay
4 - 18	Pea gravel
18 - 23	Sandstone & Pumice with cemented gray shale
23 - 45	Yellow clay
45 - 75	Gray shale rock with black sandstone
75 - 95	Brown shale
95 - 100	Yellow shale & clay
100 - 149	Green clay & shale
149 - 174	Sandy yellow clay with streaks of fine pea gravel & sand
174 - 187	Green shale with steaks of coarse sand
187 - 190	Gray clay
190 - 210	Gray shale & coarse sand
210 - 281	Sandy yellow clay & shale
281 - 431	Green clay
431 - 457	Sticky gray shale & clay
457 - 469	Brown ash rock
469 - 476	Green shale
476 - 481	Hard black basalt
481 - 486	Green shale
486 - 492	Hard black basalt
492 - 507	Decomposed black basalt
507 - 508	Brown basalt
508 - 537	Hard broken bubbly black basalt
537 - 540	Bubbly black basalt
540 - 551	Hard broken black basalt

RECEIVED

MAR 08 2001

WATER RESOURCES DEPT.
SALEM, OREGON

467 feet 6 inches of 16 inch O.D. casing set @ 466 feet; casing cemented from 430 - 466 feet and from 0 - 30 feet.
12¼ inch diameter hole from 466 - 551 feet
Static water level 70 feet; Temperature 65° Fahrenheit

Test Pumped 2700 Gallons Per Minute at 79 feet for 8 hours.
Specific Capacity 300 GPM per foot drawdown.

RECEIVED

AUG 23 2000

WATER RESOURCES DEPT.
SALEM, OREGON

STATE OF OREGON
WATER SUPPLY WELL REPORT
(as required by ORS 537.765 & OAR 690-205-0210)

LAKE 52463

WELL I.D. LABEL# L 108774
START CARD # 1019485
ORIGINAL LOG #

4/26/2013

(1) LAND OWNER
Owner Well I.D.
First Name Last Name
Company SIMPLOT ZX RANCH
Address PO BOX 7
City PAISLEY State OR Zip 97636

(2) TYPE OF WORK
[X] New Well [] Deepening [] Conversion
[] Alteration (complete 2a & 10) [] Abandonment (complete 5a)

(2a) PRE-ALTERATION
Dia + From To Gauge Stil Plstc Wld Thrld
Casing: [] [] [] [] [] [] [] []
Material From To Amt sacks/lbs
Seal: [] [] [] [] [] []

(3) DRILL METHOD
[X] Rotary Air [] Rotary Mud [] Cable [] Auger [] Cable Mud
[] Reverse Rotary [] Other

(4) PROPOSED USE
[] Domestic [X] Irrigation [] Community
[] Industrial/ Commercial [] Livestock [] Dewatering
[] Thermal [] Injection [] Other

(5) BORE HOLE CONSTRUCTION
Special Standard [] (Attach copy)
Depth of Completed Well 410.00 ft.

Table with columns: Dia, From, To, Material, SEAL From, To, Amt, lbs. Row 1: 20, 0, 50, Bentonite Chips, 0, 50, 62, S

How was seal placed: Method [] A [] B [] C [] D [] E
[X] Other POURED DRY
Backfill placed from ___ ft. to ___ ft. Material
Filter pack from ___ ft. to ___ ft. Material Size
Explosives used: [] Yes Type Amount

(5a) ABANDONMENT USING UNHYDRATED BENTONITE
Proposed Amount Actual Amount

(6) CASING/LINER
Casing Liner Dia + From To Gauge Stil Plstc Wld Thrld
[] [] 16 [X] 1 120 .250 [] [] [X] []
[] [] 12 [] 110 190 .250 [] [] [X] []
Shoe [] Inside [] Outside [] Other Location of shoe(s)
Temp casing [] Yes Dia From To

(7) PERFORATIONS/SCREENS
Perforations Method machined
Screens Type Material
Perf/ Casing/ Screen Dia From To Scrm/slot width length # of slots # of Tele/ pipe size

(8) WELL TESTS: Minimum testing time is 1 hour
[] Pump [] Bailer [X] Air [] Flowing Artesian
Yield gal/min Drawdown Drill stem/Pump depth Duration (hr)
1500 405
Temperature 54 °F Lab analysis [] Yes By
Water quality concerns? [] Yes (describe below) TDS amount
From To Description Amount Units

(9) LOCATION OF WELL (legal description)
County LAKE Twp 34.00 S N/S Range 19.00 E E/W WM
Sec 14 NW 1/4 of the NW 1/4 Tax Lot 200
Tax Map Number Lot
Lat ' " or " " or " " DMS or DD
Long ' " or " " or " " DMS or DD
[] Street address of well [] Nearest address
NA HWY 31 8 MILES SOUTH OF PAISLEY, 107.5 MILE MARKER ON NORTH SIDE

(10) STATIC WATER LEVEL
Date SWL(psi) + SWL(ft)
Existing Well / Pre-Alteration
Completed Well 3/25/2013 20
Flowing Artesian? [] Dry Hole? []

WATER BEARING ZONES
Depth water was first found 30.00
SWL Date From To Est Flow SWL(psi) + SWL(ft)
3/25/2013 30 410 1500 20

(11) WELL LOG
Ground Elevation
Material From To
sandy top soil 0 20
brown sand and gravel 20 35
brown clay cong. 35 75
brown sand and gravel 75 190
brown sandstone 190 410

Date Started 3/18/2013 Complete 3/25/2013

(unbonded) Water Well Constructor Certification
I certify that the work I performed on the construction, deepening, alteration, or abandonment of this well is in compliance with Oregon water supply well construction standards. Materials used and information reported above are true to the best of my knowledge and belief.
License Number Date
Signed

(bonded) Water Well Constructor Certification
I accept responsibility for the construction, deepening, alteration, or abandonment work performed on this well during the construction dates reported above. All work performed during this time is in compliance with Oregon water supply well construction standards. This report is true to the best of my knowledge and belief.
License Number 1568 Date 4/26/2013
Signed DAVID KUHN (E-filed)
Contact Info (optional)

STATE OF OREGON
WATER SUPPLY WELL REPORT
(as required by ORS 537.765 & OAR 690-205-0210)

LAKE 52491
10/13/2013

WELL I.D. LABEL# L 108760
START CARD # 1020968
ORIGINAL LOG #

(1) LAND OWNER
Owner Well I.D.
First Name Last Name
Company SIMPLOT ZX RANCH
Address PO BOX 7
City PAISLEY State OR Zip 97636

(2) TYPE OF WORK
[X] New Well [] Deepening [] Conversion
[] Alteration (complete 2a & 10) [] Abandonment (complete 5a)

(2a) PRE-ALTERATION
Dia + From To Gauge Stil Plstc Wld Thrd
Casing: [] [] [] [] [] [] [] []
Material From To Amt sacks/lbs
Seal: [] [] [] [] [] []

(3) DRILL METHOD
[X] Rotary Air [] Rotary Mud [] Cable [] Auger [] Cable Mud
[] Reverse Rotary [] Other

(4) PROPOSED USE
[] Domestic [X] Irrigation [] Community
[] Industrial/ Commercial [] Livestock [] Dewatering
[] Thermal [] Injection [] Other

(5) BORE HOLE CONSTRUCTION
Depth of Completed Well 450.00 ft.
Special Standard [] (Attach copy)
BORE HOLE SEAL
Dia From To Material From To Amt sacks/lbs

How was seal placed: Method [] A [] B [] C [] D [] E
[X] Other POURED DRY
Backfill placed from ___ ft. to ___ ft. Material
Filter pack from ___ ft. to ___ ft. Material Size
Explosives used: [] Yes Type Amount

(5a) ABANDONMENT USING UNHYDRATED BENTONITE
Proposed Amount Actual Amount

(6) CASING/LINER
Casing Liner Dia + From To Gauge Stil Plstc Wld Thrd
[] [] [] [] [] [] [] [] [] [] [] []
Shoe [] Inside [] Outside [] Other Location of shoe(s)
Temp casing [] Yes Dia From To

(7) PERFORATIONS/SCREENS
Perforations Method mech
Screens Type Material
Perf/ Casing/ Screen Screen Liner Dia From To Scrm/slot width length # of slots # of pipe size

(8) WELL TESTS: Minimum testing time is 1 hour
[] Pump [] Bailer [X] Air [] Flowing Artesian
Yield gal/min Drawdown Drill stem/Pump depth Duration (hr)
1500 448 1
Temperature 51 °F Lab analysis [] Yes By
Water quality concerns? [] Yes (describe below) TDS amount
From To Description Amount Units

(9) LOCATION OF WELL (legal description)
County LAKE Twp 34.00 S N/S Range 19.00 E E/W WM
Sec 15 SE 1/4 of the SE 1/4 Tax Lot 200
Tax Map Number Lot
Lat ' " or " " or " " DMS or DD
Long ' " or " " or " " DMS or DD
[] Street address of well [X] Nearest address
NA 8 MILES SOUTH OF PAISLEY ON HWY 31 ON LEFT

(10) STATIC WATER LEVEL
Date SWL(psi) + SWL(ft)
Existing Well / Pre-Alteration
Completed Well 9/21/2013 38
Flowing Artesian? [] Dry Hole? []

WATER BEARING ZONES
Depth water was first found 40.00
SWL Date From To Est Flow SWL(psi) + SWL(ft)
9/21/2013 40 450 1500 38

(11) WELL LOG
Ground Elevation
Material From To
sandy top soil 0 6
brn congl ,brn clay 6 28
sand & gravel 28 41
brn congl ,brn clay 41 112
brn sand & gravel 112 180
brn ss 180 320
brn sand & gravel 320 450

Date Started 9/6/2013 Complete 9/21/2013

(unbonded) Water Well Constructor Certification
I certify that the work I performed on the construction, deepening, alteration, or abandonment of this well is in compliance with Oregon water supply well construction standards. Materials used and information reported above are true to the best of my knowledge and belief.
License Number Date
Signed

(bonded) Water Well Constructor Certification
I accept responsibility for the construction, deepening, alteration, or abandonment work performed on this well during the construction dates reported above. All work performed during this time is in compliance with Oregon water supply well construction standards. This report is true to the best of my knowledge and belief.
License Number 1568 Date 10/13/2013
Signed DAVID KUHN (E-filed)
Contact Info (optional)

STATE OF OREGON
WATER SUPPLY WELL REPORT
(as required by ORS 537.765 & OAR 690-205-0210)

LAKE 52492

WELL I.D. LABEL# L 108763
START CARD # 1020969
ORIGINAL LOG #

10/20/2013

(1) LAND OWNER Owner Well I.D.
First Name Last Name
Company SIMPLOT ZX RANCH
Address PO BOX 7
City PAISLEY State OR Zip 97636

(2) TYPE OF WORK [X] New Well [] Deepening [] Conversion
[] Alteration (complete 2a & 10) [] Abandonment (complete 5a)

(2a) PRE-ALTERATION
Dia + From To Gauge Stl Plstc Wld Thrld
Casing: [] [] [] [] [] [] [] []
Material From To Amt sacks/lbs
Seal: [] [] [] [] [] [] [] []

(3) DRILL METHOD
[X] Rotary Air [] Rotary Mud [] Cable [] Auger [] Cable Mud
[] Reverse Rotary [] Other

(4) PROPOSED USE [] Domestic [X] Irrigation [] Community
[] Industrial/ Commercial [] Livestock [] Dewatering
[] Thermal [] Injection [] Other

(5) BORE HOLE CONSTRUCTION Special Standard [] (Attach copy)
Depth of Completed Well 330.00 ft.

Table with columns: Dia, From, To, Material, SEAL, From, To, Amt, sacks/lbs. Row 1: 20, 0, 50, Bentonite Pellets, 0, 50, 210, S

How was seal placed: Method [] A [] B [] C [] D [] E
[X] Other POURED DRY
Backfill placed from ft. to ft. Material
Filter pack from ft. to ft. Material Size
Explosives used: [] Yes Type Amount

(5a) ABANDONMENT USING UNHYDRATED BENTONITE
Proposed Amount Actual Amount

(6) CASING/LINER
Casing Liner Dia + From To Gauge Stl Plstc Wld Thrld
[] [] 16 [X] 1 119 .250 [] [] [X] []
[] [] 14 [X] 1.5 180 .250 [] [] [X] []
[] [] 12 [] 170 270 .250 [] [] [X] []
Shoe [] Inside [] Outside [] Other Location of shoe(s)
Temp casing [] Yes Dia From To

(7) PERFORATIONS/SCREENS
Perforations Method mech
Screens Type Material
Perf/ Casing/ Screen Dia From To Scrm/slot width Slot # of Tele/ pipe size
Perf Casing 16 79 119 .125 3 480
Perf Liner 12 190 250 .125 3 760

(8) WELL TESTS: Minimum testing time is 1 hour
[] Pump [] Bailer [X] Air [] Flowing Artesian
Yield gal/min Drawdown Drill stem/Pump depth Duration (hr)
800 325 1
Temperature 53 °F Lab analysis [] Yes By
Water quality concerns? [] Yes (describe below) TDS amount
From To Description Amount Units

(9) LOCATION OF WELL (legal description)
County LAKE Twp 34.00 S N/S Range 19.00 E E/W WM
Sec 15 SW 1/4 of the SW 1/4 Tax Lot 200
Tax Map Number Lot
Lat " or DMS or DD
Long " or DMS or DD
[] Street address of well [X] Nearest address
NA 8 MILES SOUTH ON HWY 31 ON LEFT

(10) STATIC WATER LEVEL
Date SWL(psi) + SWL(ft)
Existing Well / Pre-Alteration
Completed Well 10/14/2013 34
Flowing Artesian? [] Dry Hole? []

WATER BEARING ZONES
Depth water was first found 36.00
SWL Date From To Est Flow SWL(psi) + SWL(ft)
10/14/2013 36 330 800 34

(11) WELL LOG
Ground Elevation
Material From To
sandy top soil 0 6
brn congl ,brn clay 6 21
brn sand & gravel 21 44
brn congl ,brn clay 44 78
coarse gravel 78 156
brn sand & gravel 156 300
brn ss 300 330
RECEIVED
MAY 13 2022
OWRD

Date Started 9/21/2013 Complete 10/14/2013

(unbonded) Water Well Constructor Certification
I certify that the work I performed on the construction, deepening, alteration, or abandonment of this well is in compliance with Oregon water supply well construction standards. Materials used and information reported above are true to the best of my knowledge and belief.
License Number Date
Signed

(bonded) Water Well Constructor Certification
I accept responsibility for the construction, deepening, alteration, or abandonment work performed on this well during the construction dates reported above. All work performed during this time is in compliance with Oregon water supply well construction standards. This report is true to the best of my knowledge and belief.
License Number 1568 Date 10/20/2013
Signed DAVID KUHN (E-filed)
Contact Info (optional)

STATE OF OREGON
WATER SUPPLY WELL REPORT
(as required by ORS 537.765 & OAR 690-205-0210)

LAKE 52770

WELL I.D. LABEL# L 124489
START CARD # 1033721
ORIGINAL LOG #

5/3/2017

(1) LAND OWNER Owner Well I.D. _____
First Name _____ Last Name _____
Company ZX RANCH
Address P.O BOX 7
City PAISLEY State OR Zip 97636

(2) TYPE OF WORK New Well Deepening Conversion
 Alteration (complete 2a & 10) Abandonment (complete 5a)

(2a) PRE-ALTERATION
Dia + From To Gauge Stil Plstc Wld Thrd
Casing: _____
Material From To Amt sacks/lbs
Seal: _____

(3) DRILL METHOD
 Rotary Air Rotary Mud Cable Auger Cable Mud
 Reverse Rotary Other _____

(4) PROPOSED USE Domestic Irrigation Community
 Industrial/ Commercial Livestock Dewatering
 Thermal Injection Other _____

(5) BORE HOLE CONSTRUCTION Special Standard (Attach copy)
Depth of Completed Well 1110.00 ft.
BORE HOLE SEAL
Dia From To Material From To Amt sacks/lbs

Dia	From	To	Material	From	To	Amt	Sacks/lbs
12	0	613	Cement w/2% Bentonite	0	600	205	S
8	613	1008			Calculated	191	
6	1008	1110			Calculated		

How was seal placed: Method A B C D E
 Other _____
Backfill placed from _____ ft. to _____ ft. Material _____
Filter pack from _____ ft. to _____ ft. Material _____ Size _____
Explosives used: Yes Type _____ Amount _____

(5a) ABANDONMENT USING UNHYDRATED BENTONITE
Proposed Amount _____ Actual Amount _____

(6) CASING/LINER
Casing Liner Dia + From To Gauge Stil Plstc Wld Thrd
8 2 613 .250
Shoe Inside Outside Other Location of shoe(s) 613
Temp casing Yes Dia _____ From + _____ To _____

(7) PERFORATIONS/SCREENS
Perforations Method _____
Screens Type _____ Material _____
Perf/ Casing/ Screen Screen Liner Dia From To Scrn/slot width Slot length # of slots # of Tele/ pipe size

(8) WELL TESTS: Minimum testing time is 1 hour
 Pump Bailer Air Flowing Artesian
Yield gal/min Drawdown Drill stem/Pump depth Duration (hr)
300 _____ 580 1
Temperature 76 °F Lab analysis Yes By _____
Water quality concerns? Yes (describe below) TDS amount 196 ppm
From To Description Amount Units

(9) LOCATION OF WELL (legal description)
County LAKE Twp 34.00 S N/S Range 19.00 E E/W WM
Sec 22 NW 1/4 of the NE 1/4 Tax Lot 200
Tax Map Number _____ Lot _____
Lat _____ or _____ DMS or DD
Long _____ or _____ DMS or DD
 Street address of well Nearest address

8 MILES SOUTH OF PAISLEY ON HWY 31 ON LEFT

(10) STATIC WATER LEVEL
Date SWL(psi) + SWL(ft)
Existing Well / Pre-Alteration _____
Completed Well 5/2/2017 _____ 46
Flowing Artesian? Dry Hole?

WATER BEARING ZONES Depth water was first found 45.00

SWL Date	From	To	Est Flow	SWL(psi)	+ SWL(ft)
4/17/2017	45	551	200		31
5/2/2017	617	1079	300		46

(11) WELL LOG Ground Elevation _____

Material	From	To
gravel- sand	0	34
brown clay	34	45
medium gravel	45	49
layers of gravel - clay	49	68
brown clay -gravel	68	137
gravel-clay-sand	137	320
brown clay-medium gravel	320	412
brown clay-fine gravel	412	463
brown sandstone	463	551
hard grey sandstone	551	617
grey rhyolite	617	622
reddish brown rhyolite-grey layers	622	664
brown sandstone	664	813
grey rhyolite- some clay	813	980
brown sandstone	980	1008
brown sand-medium gravel	1008	1045
brown sandstone	1045	1050
sand- gravel, fine to medium	1050	1064
perlite	1064	1066

Date Started 4/13/2017 Completed 5/2/2017

(unbonded) Water Well Constructor Certification
I certify that the work I performed on the construction, deepening, alteration, or abandonment of this well is in compliance with Oregon water supply well construction standards. Materials used and information reported above are true to the best of my knowledge and belief.
License Number _____ Date _____
Signed _____

(bonded) Water Well Constructor Certification
I accept responsibility for the construction, deepening, alteration, or abandonment work performed on this well during the construction dates reported above. All work performed during this time is in compliance with Oregon water supply well construction standards. This report is true to the best of my knowledge and belief.
License Number 1355 Date 5/3/2017
Signed ARTHUR L FRY (E-filed)
Contact Info (optional) _____



J.R. Simplot Company
P.O. Box 27, Boise, Idaho
83707 0027

1099 West Front Street
Boise, Idaho 83702

Vic.conrad@simplot.com
208 780 7359 Business
208 780 7333 Fax

RECEIVED

MAY 13 2022

OWRD

May 11, 2022

State of Oregon
Water Resources Department
725 Summer Street NE, Suite A
Salem, OR 97301-1266

Re: OWRD Certificate Nos. C-93777 and C-93778.

On behalf of JRS Properties III LLLP, enclosed for filing is an application for permanent water right transfer for the above referenced certificates. The transfer proposes to move the location of the points of diversion and places of use described under these certificates.

Also enclosed is a check in the amount of \$5,180.00 to be applied toward your application filing fee.

Sincerely,

A handwritten signature in blue ink, appearing to read "Vic Conrad".

Vic Conrad
Land, Water & Asset Recovery

Enclosure



GREW Scott A * WRD

From: GREW Scott A * WRD
Sent: Tuesday, May 17, 2022 12:32 PM
To: Vic Conrad - J.R. Simplot (Vic.Conrad@simplot.com); Scott
Cc: GREW Scott A * WRD
Subject: Transfer application for Certificates 93777 and 93778
Attachments: Page 3 Fee Worksheet.pdf; JRS app Transfer Fee Calculation for Permanent Transfer.pdf

Hello Vic and Scott,

The Department received the application for Transfer for Certificates 93777 and 93778.

The application is short \$820.

It appears that that the fee schedule in the application has identified just two wells when in fact there are 4 total. So the \$820 is the cost of the other two wells. (\$480 for the first POA and \$410 for each additional POA. $3 \times \$410 = \$1,230$)

Please correct page 3 of the application and submit with the difference of \$820. If the Department does not receive the additional fees by May 23, 2022 we will return the application as incomplete.

Attached is a scan of the fee worksheet from your application and the online calculator showing the correct fees.

Thank you,
Scott

Scott Grew
Transfer Specialist
Oregon Water Resources Department
503-986-0890



J.R. Simplot Company
P.O. Box 27, Boise, Idaho
83707 0027

1099 West Front Street
Boise, Idaho 83702

Vic.conrad@simplot.com
208 780 7359 Business
208 780 7333 Fax

May 19, 2022

Scott Grew
Transfer Specialist
Oregon Water Resources Department
725 Summer St NE, Suite A
Salem, OR 97301

Re: OWRD Transfer Application for Certificates 93777 and 93778.

Dear Scott:

Enclosed is a check in the amount of \$820 to cover the balance of your fee for filing the above referenced permanent water right transfer application.

Sincerely,

Vic Conrad
Land Water & Asset Recovery

Enclosure

RECEIVED

MAY 23 2022

OWRD

