

Application for  
**Surface Water**  
**Allocation of Conserved Water**  
 Part 1 of 4 – Minimum Requirements Checklist



**This application will be returned if Parts 1 through 4 and all required attachments are not completed and included.**  
 For questions, please call (503) 986-0900, and ask for Allocation of Conserved Water Section.

**RECEIVED**

**MAY 26 2022**

**OWRD**

Check all items included with this application. (N/A = Not Applicable)

- Part 1 – Completed Minimum Requirements Checklist.
- Part 2 – Completed Applicant Information and Signature.
- Part 3 – Completed Water Right Information and Conservation Measures. Please include a separate Part 3 for each water right. List all water right certificates involved in this application here: **Cert. 49202.**
- Part 4 –Completed Mitigation, Proposed Use, Project Schedule, Funding, and Fee Calculation.

**Attachments:**

- Fees – Amount enclosed: \$ **1,360.00** (From last page of application).
- Application Map. Must have sufficient detail to locate and describe the facilities and areas involved in the conservation measures. Must show the place of use where water is being used if the rate or duty are changing.
- Land Use Information Form with approval and signature. (Not required if 100% of Conserved Water is being transferred instream.) **or**  
 Land Use Notice - Notice of the intent to create an instream water right must be provided to each affected county, city, municipal corporation, or tribal government along the proposed instream reach.
- Completed Evidence of Use Affidavit and Supporting Documentation.
- N/A Affidavit(s) of Consent.
- N/A Letter of approval from Irrigation or Water Control District. For water rights served by or issued in the name of a District; this must be provided when the applicant is not the District.
- N/A Irrigation or Water Control District’s adopted policy on allocation of conserved water.
- N/A If construction of the project has begun or been completed and if more than 25 percent of the project costs have been expended before applying for allocation of conserved water, evidence that you have attempted to identify and resolve the concerns of water right holders in the area, governmental entities or other organizations who have asked to be consulted regarding the allocation of conserved water.
- N/A Evidence for Fee Waiver.
- N/A Notice of Completion.
- N/A Request for Finalization. (The entire conservation project listed on the application must be complete. No partial finalization will be recognized.)

## Part 2 of 4 – Applicant Information and Signature

### Applicant Information

APPLICANT/BUSINESS NAME <b>Raptor Ag LLC</b>			PHONE NO. (503) 428-2755	ADDITIONAL CONTACT NO. (503) 991-2772
ADDRESS 5201 N SOONER RD.			FAX NO.	
CITY EDMOND	STATE OK	ZIP 73034	E-MAIL KAREN@RAPTORAG.COM	

The applicant is an irrigation district organized under ORS Chapter 545 or a water control district organized under ORS Chapter 553. The District's OAR 690-018-0025 allocation of conserved water policy was adopted: \_\_\_\_ / \_\_\_\_ / 20 \_\_\_\_.

**OR**

The applicant is the sole owner of the land on which the water right, or portion thereof, proposed for conservation measures is located?  Yes  No

If NO, include signatures of all landowners (and mailing address if different than the applicant's) or attach affidavits of consent (and mailing addresses) from all landowners or individuals/entities to which the water right(s) has been conveyed.

LANDOWNER NAME <b>FarmTogether Shumaker LLC</b>			PHONE NO. (503) 428-2755
ADDRESS 16192 COASTAL HIGHWAY			
CITY LEWES	STATE DE	ZIP 19958	E-MAIL

**Representative Information** – The person(s) listed below is/are authorized to represent the applicant in all matters relating to this application.

REPRESENTATIVE/BUSINESS NAME <b>WILL MCGILL SURVEYING LLC</b>			PHONE NO. (503) 931-0210	ADDITIONAL CONTACT NO. (503) 510-3026
ADDRESS 15333 PLETZER RD. SE			FAX NO.	
CITY TURNER	STATE OR	ZIP 97392	E-MAIL WILLMCGILL.SURVEYING@GMAIL.COM	

I understand that I will be required to submit payment to the Department for publication of a notice in a newspaper with general circulation in the area where the water right is located, once per week for two consecutive weeks. If more than one qualifying newspaper is available, I suggest publishing the notice in the following paper: Albany, Democrat-Herald.

**I (we) affirm that the information contained in this application is true and accurate.**

  
Applicant signature

Dale M. Arthur  
Print Name (and Title if applicable)

5/23/22  
Date

RECEIVED  
MAY 26 2022

Applicant signature

St. Farm Mngt.  
Print Name (and Title if applicable)

5/23/22  
Date

OWRD

In your own words tell us what physical conservations measures you have made or propose to make and the reason for the change(s): Installed new drip system to improve yields on hazelnut orchards and maintain optimal pressure needed for irrigation while reducing waste.



To meet State Land Use Consistency Requirements, you must list all local governments (each county, city, municipal corporation, or tribal government) within whose jurisdiction the conservation project and/or proposed instream reach will be located.

ENTITY NAME LINN COUNTY	ADDRESS 300 SW 4 <sup>TH</sup> AVE.	
CITY ALBANY	STATE OR	ZIP 97321

ENTITY NAME	ADDRESS	
CITY	STATE	ZIP

ENTITY NAME	ADDRESS	
CITY	STATE	ZIP

ENTITY NAME	ADDRESS	
CITY	STATE	ZIP

ENTITY NAME	ADDRESS	
CITY	STATE	ZIP

RECEIVED  
MAY 26 2022  
OWRD

**Part 3 of 4 – Water Right Information and Conservation Measures**

Please use a separate Part 3 for each water right involved in the proposed allocation of conserved water.

**WATER RIGHT INFORMATION:**

Water Right Subject to Transfer (check and complete **ONE** of the following):

<input checked="" type="checkbox"/> Certificated Right	49202 <small>Certificate Number</small>	S-31415 <small>Permit Number or Decree Name</small>
<input type="checkbox"/> Adjudicated, Un-certificated Right	_____ <small>Name of Decree</small>	_____ <small>Page Number</small>
<input type="checkbox"/> Permit for which Proof has been Approved	_____ <small>Permit Number</small>	_____ <small>Special Order Volume _____, Page _____</small>
<input type="checkbox"/> Transferred Right for which Proper Proof of the change has been filed	_____ <small>Previous Certificate / Transfer Number</small>	_____ <small>Date Claim of Beneficial Use Submitted</small>

County: Linn

Describe the pre-project water delivery system. Include information on the diversion structure, pumps, and conveyance facilities (including canals, pipelines and sprinklers used to divert, convey and apply the water at the authorized place of use). *Provide sufficient detail for the Department to determine the system capacity.* 30 HP centrifugal pump conveyed water to big gun through 8" above ground mainline.

**Table 1: Pre-Project Description**

List: A) the maximum rate and annual duty (volume) of water that may be diverted **as stated on the water right of record**; and B) the maximum amount of water that can be diverted using the pre-project facilities ("**system capacity**"). If there are multiple priority dates on the water right, list the rate and duty associated with each priority date. *(If the water right is only limited by rate, do not list a duty. Conversely, if the water is only limited by duty, do not list a rate).*

PRE-PROJECT DESCRIPTION								
			Column A Water Right of Record				Column B System Capacity	
			Rate		Duty		Rate	Duty
Originating Water Right #	Priority	Acres	Maximum CFS	CFS/AC	Maximum AF	AF/AC	Maximum CFS	Maximum AF
49202	3/8/1966	132.8	1.66	0.0125	332	2.5	1.83	332
<b>Totals</b>		132.8	1.66	0.0125	332	2.5	1.83	332

**Note:** 1 miner's inch = 1/40 cfs;      1 cfs = 448.8 gpm      1 cfs = 1.983471 ac-ft/day

**CONSERVATION MEASURES:**

Describe the type of conservation measures, check all that apply:

- On-Farm efficiency project
- Distribution project, such as a ditch piping or lining project
- Other: \_\_\_\_\_

**RECEIVED**

**MAY 26 2022**

**OWRD**

Describe the proposed changes to the physical system, operations and application methods that will result in the conservation of water. If these proposed changes will change the point of diversion, you must meet the ODFW fish screen and bypass requirements pursuant to ORS 540.525. *Please include a description and details of how the estimate of water conserved was determined. Please provide sufficient detail for the Department to provide notice of the project. No proposed changes to the POD itself. Addition of a variable frequency drive to the system will help maintain appropriate pressure. Installed buried PVC mainline and sub-mainline to reduce waste. Application method converted entirely to drip in order to irrigate trees accurately and efficiently.*

**Existing Point(s) of Diversion:**

Twp		Rng		Sec	¼	¼	Tax Lot	Gvt Lot or DLC	Measured Distances or Latitude and Longitude
11	S	2	W	3	SW	SW	1200	4	3550' S and 2170' W from NE corner, SENW, Section 3

**Place of Use Involved in Conservation Measures:**

List only the part of the right that will be affected. If the entire right is being affected, just state "entire Certificate."

Twp		Rng		Sec	¼	¼	Tax Lot	Gvt Lot or DLC	Acres	Type of Use listed On Certificate	Priority Date
11	S	2	W	3	NE	NW	800	77	2.0	Irrigation	3/8/1966
11	S	2	W	3	NW	NW	800	77	2.0	Irrigation	3/8/1966
11	S	2	W	3	SW	NW	800	77	35.5	Irrigation	3/8/1966
11	S	2	W	3	SE	NW	800	77	39.3	Irrigation	3/8/1966
11	S	2	W	3	NE	SW	800	77	16.8	Irrigation	3/8/1966
11	S	2	W	3	NW	SW	800	77	17.6	Irrigation	3/8/1966
<b>Total</b>									113.2		

Are there other water right certificates, water use permits, ground water registrations, or uncertificated decreed rights associated with the above lands?  Yes  No. If YES, list the certificates, water use permits, groundwater registrations, or uncertificated decree numbers: \_\_\_\_\_

Is the project within the boundaries of an irrigation district or water control district?  Yes  No. If YES, and applicant is not a District, you must provide a letter of approval from the District.

**Table 2: Conserved Water**

In Column A, list the smaller of A or B from Table 1 (Pre-Project Description). In Column B, list the amount of water that will be needed for the existing, authorized use(s) after implementing the conservation measures. In Column C, subtract Column B from Column A and enter the results (e.g., A – B = C). (If the water right is only limited by rate, do not list a duty; and conversely, if the water is only limited by duty, do not list a rate.)

	Conserved Water Description									
	Column A				Column B				Column C	
	Table 1 – Smaller of A or B				Needed				Conserved Water	
	Rate		Duty		Rate		Duty		Rate	Duty
Priority	Maximum CFS	CFS/AC	Maximum AF	AF/AC	Maximum CFS	CFS/AC	Maximum AF	AF/AC	Maximum CFS	Maximum AF
1966	1.415	0.0125	283	2.5	0.76	0.0067	199	1.76	0.655	84
<b>Totals</b>	1.415	0.0125	283	2.5	0.76	0.0067	199	1.76	0.655	84

RECEIVED  
MAY 26 2011  
OWRD

**Table 3: Allocation of Conserved Water**

List the portions of the conserved water that will be allocated to the state and applicant. Note: Column A plus Column B should total Column C (e.g., A + B = C).

Conserved Water Allocation								
Column A			Column B			Column C		
State's Portion			Applicant's Portion			Conserved Water		
Percentage*	Maximum Rate	Maximum Duty (Volume)	Percentage	Maximum Rate	Maximum Duty (Volume)	Percentage	Maximum Rate	Maximum Duty (Volume)
25%	0.16375	21	75%	0.49125	63	100%	0.655	84

\* must be at least 25%

The priority for the conserved water is requested to be:

- The same as the original right, or
- One minute junior to the original right.

RECEIVED

MAY 26 2022

OWRD

RECEIVED

MAY 26 2022

Part 4 of 4 – Mitigation, Proposed Use, Project Schedule, Funding, and Fee Calculation

OWRD

MITIGATION:

Describe any expected effects from the proposed allocation of conserved water on other water rights. Describe what currently happens to the water that is proposed to be conserved. The water was previously used in its entirety to run overhead irrigation. The newly installed drip system with a VFD will withdraw much less water from the source.

Describe any mitigation or other measures that are planned to avoid harm to other water rights. No harm will be caused to other water rights.

PROPOSED USE:

New Out-of Stream Uses:

N/A For new out-of-stream uses, describe the intended use and boundaries of the expected area within which the diversion structures and places of use of the applicants' conserved water right will be located. This is land other than that to which this water right is appurtenant. Intended Use: Irrigation; Boundaries: Diverted, conveyed, and used within T11S, R2W, Section 3.

Will the new use require a change or additional point of diversion/appropriation?

Yes  No  Unknown at this time

New Point of Diversion:

Twp	Rng	Sec	¼	¼	Tax Lot	Gvt Lot or DLC	Measured Distances or Latitude and Longitude

New Instream Uses to be Created (State's Portion):

Originating Surface Water Right (as identified in Part 3)	Priority Date	Source	Proposed Instream Period	Rate (cfs)*	Volume (ac-ft)**
<b>Cert. 49202</b>	3/8/1966	South Santiam River	Apr. 1 – Sep. 30	0.16375	21
<b>TOTAL VOLUME</b>					21

\* To calculate rate (if other than the rate allowed by the right), divide the volume by the number of days in the period and then divide by 1.983471; or

\*\* To calculate volume, multiply the rate by the number of days in the instream period and then multiply by 1.983471.

**Note:** The instream rate may not exceed the maximum rate conserved and the total volume may not exceed to maximum duty or volume conserved (Table 3, Column C).

Location of the proposed instream water right.

Water is requested to be protected within a reach. Location of the proposed reach (identify the extent of the reach): (e.g., from the upstream POD located at RM \_\_\_ to downstream location at the mouth at RM \_\_\_)

OR

- Water is requested to be protected at a point at the following location (i.e. legal description of the point of diversion (POD)): in the SW ¼ SW ¼, Section 3, T11S, R2W, W.M.; 3550' S and 2170' W from NE Corner, SE ¼ NW ¼, Section 3.

**Public Use for which conserved water right should be managed under an instream right (check at least one box):**

- Conservation, maintenance and enhancement of aquatic and fish life, wildlife, fish and wildlife habitat, and other ecological values.
- Recreation and scenic attraction.
- Water Quality (e.g. pollution abatement).

**List any existing instream water rights at the same point or within the same requested reach(es):**

- None.
- Instream Water Right Certificates: \_\_\_\_\_

N/A Is it your intent to have the proposed instream water right transfer be additive to any instream water right established under ORS 537.348 (instream transfer application process) and ORS 537.470 (allocation of conserved water) and replace a portion of any instream water right established under ORS 537.341 (state agency application process) and ORS 537.346 (conversion of minimum perennial streamflows) with an earlier priority date?

- Yes       No. If no, please explain your intent below:

Is the requested instream flow intended to exceed the estimated average natural flow or natural lake level occurring from the drainage system?

- No; **OR**
- Yes (Provide supporting documentation that demonstrates why additional flows are significant for the public use requested.); **OR**
- Yes, and it is presumed that flows that exceed the estimated average natural flow or natural lake levels are significant because:
  - The requested flow does not exceed the maximum amount of any instream water right applied for under ORS 537.338 (state agency instream water right application process); the requested public use is for the same public use; and the requested reach covers a portion or same reach as the state agency instream water right; **and**
  - The stream is in an ODFW flow restoration priority watershed during the requested instream period; **or**
  - The stream is listed as water quality limited by DEQ.

RECEIVED

MAY 26 2022

OWRD



**PROJECT SCHEDULE:**

N/A For a project that has **not** been completed, please provide the dates on which the applicant intends to do the following:

Begin Construction	Complete Construction and File Notice of Completion	Request that Entire Conserved Water Allocation be Finalized
<i>Date:</i>	<i>Date:</i>	<i>*Date:</i>

*\* Must be within 5 years from the date of filing the Notice of Completion.*

**Note:** If construction of the project has begun or has been completed, and if more than 25 percent of the project costs have been expended before submitting this application, you must submit evidence that you have attempted to identify and resolve the concerns of water right holders in the area, governmental entities or other organization who have asked to be consulted regarding the allocation of conserved water.

N/A For a project that has been completed, provide the dates when the conservation measures were implemented and the date by which the applicant intends to request the allocation be finalized. Complete and attach Notice of Completion form.

Conservation Measures Were Implemented	Request that Entire Conserved Water Allocation be Finalized
<i>*Date: June 2021</i>	<i>**Date: October 2026</i>

*\* Must be within 5 years prior to the date of filing this application.*

*\*\* Must be within 5 years from the date of filing this Application and Notice of Completion.*

RECEIVED

MAY 26 2022

OWRD

**FUNDING**

- N/A Federal or state public funds that are not subject to repayment are to be used for the project. Refer to OAR 690-018-0040(18)(a)-(d) for further information in completing this section.
  - Source of Funding:  Federal: \_\_\_\_\_  State: \_\_\_\_\_
  - Total cost for project engineering \$ \_\_\_\_\_  
Total cost for construction \$ \_\_\_\_\_
  - The present value of any incremental changes in the cost of operations and maintenance that are directly attributable to the project that would not be incurred or realized in the absence of the project is \$ \_\_\_\_\_.
  - The amount of funding and the value of any in-kind contributions for project engineering and construction and for any incremental changes in the costs of operations and maintenance to be provided from federal or state public funds that are not subject to repayment is \$ \_\_\_\_\_.
  - The amount of funding and the value of any in-kind contributions for project engineering and construction and for any incremental change since costs of operations and maintenance to be provided from other funds is \$ \_\_\_\_\_.
- N/A Enter the percentage from Table 3, Column B (Applicant’s Portion of Conserved Water) 75%. If this is more than 25%, what portion of project funds (expressed as a percentage) come from federal or state public sources? 0%
- N/A The Oregon Watershed Enhancement Board (OWEB) has a contractual interest in this project. The OWEB project number is \_\_\_\_\_.

**FEE CALCULATION**

Fee Schedule – ORS 536.050 <a href="https://www.oregon.gov/OWRD/Forms/Pages/default.aspx">https://www.oregon.gov/OWRD/Forms/Pages/default.aspx</a>	
\$1,360.00 - Base (1 <sup>st</sup> Water Right)	Add \$480.00 for each additional right
$\$1,360 + (0 \times \$480) = \text{Total Fee } \$ 1,360$	

Fee Waiver Worksheet	
To qualify for a waiver of up to 50%, you must provide evidence to establish your application meets the following criteria:	
<input type="checkbox"/>	(a) Will be converted to an instream right pursuant to ORS 537.348; <b>or</b>
<input type="checkbox"/>	(b) Is necessary to complete a project funded under ORS 541.375 (OWEB); <b>or</b>
<input type="checkbox"/>	(c) Is approved by the Oregon Department of Fish and Wildlife as a project that will result in a net benefit to fish and wildlife habitat. See OAR 690-018-0040(25).
If the project meets one of the above standards, use the following formula to calculate the fees:	
<input type="checkbox"/>	(d) Enter Percentage from Table 3, Column A = _____ %
<input type="checkbox"/>	(e) Deduct 25% from percentage in (d) above = _____ %
<input type="checkbox"/>	(f) Enter the lesser of (e) above or 50% _____
<input type="checkbox"/>	(g) Total Fee x % waived (f) = Fee Waiver \$ _____
<i>Example: (d) = 100% - 25% (e) = 75% (max 50% waived) = Fee x 50% = Fee Waiver</i>	
<b>Total Fee \$ _____ – Fee Waiver (g) \$ _____ = Amount Due \$ _____</b>	

RECEIVED  
MAY 26 2022  
OWRD

# Application for Water Right Transfer

## Evidence of Use Affidavit



**Oregon Water Resources Department**  
 725 Summer Street NE, Suite A  
 Salem, Oregon 97301-1266  
 (503) 986-0900  
 www.wrd.state.or.us

Please print legibly or type. Be as specific as possible. Attach additional pages if you need more spacing. Supporting documentation must be attached.

RECEIVED  
 MAY 26 2022  
 OWRD

State of Oregon )  
 ) ss  
 County of LINN)

I, KEVIN PORTER, in my capacity as MANAGER,  
 mailing address 5201 N SOONER RD., EDMOND, OK 73034  
 telephone number (503)991-2772, being first duly sworn depose and say:

1. My knowledge of the exercise or status of the water right is based on (check one):

- Personal observation                       Professional expertise

2. I attest that:

- Water was used during the previous five years on the **entire** place of use for Certificate # \_\_\_\_\_; **OR**
- My knowledge is specific to the use of water at the following locations within the last five years:

Certificate #	Township		Range		Mer	Sec	¼ ¼		Gov't Lot or DLC	Acres (if applicable)
49202	11	S	2	W	WM	3	NE	NW	77	2.0
49202	11	S	2	W	WM	3	NW	NW	77	2.0
49202	11	S	2	W	WM	3	SW	NW	77	35.5
49202	11	S	2	W	WM	3	SE	NW	77	39.3
49202	11	S	2	W	WM	3	NE	SW	77	16.8
49202	11	S	2	W	WM	3	NW	SW	77	17.6

OR

- Confirming Certificate # \_\_\_\_\_ has been issued within the past five years; **OR**
- Part or all of the water right was leased instream at some time within the last five years. The instream lease number is: \_\_\_\_\_ (Note: If the entire right proposed for transfer was not leased, additional evidence of use is needed for the portion not leased instream.); **OR**
- The water right is not subject to forfeiture and documentation that a presumption of forfeiture for non-use would be rebutted under ORS 540.610(2) is attached.
- Water has been used at the actual current point of diversion or appropriation for more than 10 years for Certificate # \_\_\_\_\_ (For Historic POD/POA Transfers)

(continues on reverse side)


3. The water right was used for: (e.g., crops, pasture, etc.): CROPS

4. I understand that if I do not attach one or more of the documents shown in the table below to support the above statements, my application will be considered incomplete.

*Kevin Ford*  
Signature of Affiant

5/23/2022  
Date

Signed and sworn to (or affirmed) before me this 23 day of May, 2022.



*Grant McGill*  
Notary Public for Oregon

My Commission Expires: 11/13/2023

Supporting Documents	Examples
<input type="checkbox"/> Copy of a water right certificate that has been issued within the last five years. (not a remaining right certificate)	Copy of <b>confirming</b> water right certificate that shows issue date
<input type="checkbox"/> Copies of receipts from sales of irrigated crops or for expenditures related to use of water	<ul style="list-style-type: none"> <li>● Power usage records for pumps associated with irrigation use</li> <li>● Fertilizer or seed bills related to irrigated crops</li> <li>● Farmers Co-op sales receipt</li> </ul>
<input type="checkbox"/> Records such as FSA crop reports, irrigation district records, NRCS farm management plan, or records of other water suppliers	<ul style="list-style-type: none"> <li>● District assessment records for water delivered</li> <li>● Crop reports submitted under a federal loan agreement</li> <li>● Beneficial use reports from district</li> <li>● IRS Farm Usage Deduction Report</li> <li>● Agricultural Stabilization Plan</li> <li>● CREP Report</li> </ul>
<input checked="" type="checkbox"/> Aerial photos containing sufficient detail to establish location and date of photograph	<p>Multiple photos can be submitted to resolve different areas of a water right. If the photograph does not print with a "date stamp" or without the source being identified, the date of the photograph and source should be added.</p> <p>Sources for aerial photos: OSU – <a href="http://www.oregonexplorer.info/imagery">www.oregonexplorer.info/imagery</a> OWRD – <a href="http://www.wrd.state.or.us">www.wrd.state.or.us</a> Google Earth – <a href="http://earth.google.com">earth.google.com</a> TerraServer – <a href="http://www.terra-server.com">www.terra-server.com</a></p>
<input type="checkbox"/> Approved Lease establishing beneficial use within the last 5 years	Copy of instream lease or lease number

RECEIVED

MAY 26 2022

OWRD



Application for Allocation of Conserved Water  
Consent by Deeded Landowner

RECEIVED

MAY 26 2022

OWRD

State of Oregon )  
 ) ss.  
County of Linn )

I/We, FarmTogether Shumaker LLC, in our capacity as owner,

mailing address, 16192 Coastal Highway, Lewes, DE 19958,

telephone number 559-249-9233, duly sworn depose and say,

I/We consent to the proposed change(s) to water right Certificate number(s) 49202, in the conserved water application submitted by Raptor Ag LLC, for the property located in tax lot number(s): 800, Section 3, Township 11S, Range 2W, W.M., located at:

36700 Gilkey Rd., Scio, OR 97374 (site address).

The change(s) is/are for:  rate reduction,  point of diversion,  place of use.


Dale M. Arthur  
Signature of Affiant

5/23/22  
Date

\_\_\_\_\_  
Signature of Affiant

\_\_\_\_\_  
Date

Subscribed and Sworn to before me this 23 day of May, 2020<sup>22</sup>.



[Signature]  
Notary Public for Oregon

My commission expires: 9/23/24

RECEIVED

MAY 26 2022

OWRD

DATE: May 6, 2022

TO: Linn County  
Planning and Building Department  
300 SW 4<sup>th</sup> Ave.  
Albany, OR 97321

FROM: Will McGill Surveying LLC  
15333 Pletzer Rd. SE  
Turner, OR 97392

ON BEHALF OF: Raptor Ag LLC  
c/o FarmTogether Shumaker LLC  
5201 N Sooner Rd.  
Edmond, OK 73034


SUBJECT: Proposed Instream Water Right Transfer in Your Jurisdiction

The Water Resources Department requires applicants intending to file an application to transfer a water right to instream purposes to notify local governments that could be affected, so that the local government can make sure that the proposed new use does not result in a land use that would be incompatible with its comprehensive plan.

As such, we are notifying you that we intend to submit an Allocation of Conserved Water application to the Oregon Water Resources Department proposing to transfer a conserved portion of water right Certificate 49202 to instream use. The proposed place of instream use would be at the authorized point of diversion located in Township 11S, Range 2W, Section 3, SW ¼ SW ¼ on the South Santiam River.

If you have any questions regarding the proposed application, or are interested in receiving additional information, please call us at (503) 931-0210 or email [willmcgill.surveying@gmail.com](mailto:willmcgill.surveying@gmail.com).

Sincerely,



William E. McGill, CWRE