

**Application for Water Right  
Temporary or Drought Temporary Transfer  
Part 1 of 5 – Minimum Requirements Checklist**



Oregon Water Resources Department  
725 Summer Street NE, Suite A  
Salem, Oregon 97301-1266  
(503) 986-0900  
www.oregon.gov/OWRD

**This temporary transfer application will be returned if Parts 1 through 5 and all required attachments are not completed and included.**  
For questions, please call (503) 986-0900, and ask for Transfer Section.

**RECEIVED**  
**JUN 06 2022**  
**OWRD**

**FOR ALL TEMPORARY TRANSFER APPLICATIONS**

Check all items included with this application. (N/A = Not Applicable)

- Part 1 – Completed Minimum Requirements Checklist.
- Part 2 – Completed Temporary Transfer Application Map Checklist.
- Part 3 – Application Fee, payable by check to the Oregon Water Resources Department, and completed Fee Worksheet, page 3. Try the online fee calculator at: [http://apps.wrd.state.or.us/apps/misc/wrd\\_fee\\_calculator](http://apps.wrd.state.or.us/apps/misc/wrd_fee_calculator).
- Part 4 – Completed Applicant Information and Signature.
- Part 5 – Information about Transferred Water Rights: **How many water rights are to be transferred? 1 List them here: G-16299**  
Please include a separate Part 5 for each water right. (See instructions on page 6)
- N/A For standard Temporary Transfer (one to five years) **Begin Year:** \_\_\_\_ **End Year:** \_\_\_\_.
- N/A Temporary Drought Transfer (Only in counties where the Governor has declared drought)

**Attachments:**

- Completed Temporary Transfer Application Map.
- Completed Evidence of Use Affidavit and supporting documentation.
- Current recorded deed for the land **from** which the authorized place of use is temporarily being moved.
- N/A Affidavit(s) of Consent from Landowner(s) (if the applicant does not own the land upon which the water right is located.)
- N/A Supplemental Form D – For water rights served by or issued in the name of a district. Complete when the temporary transfer applicant is not the district.
- N/A Oregon Water Resources Department’s Land Use Information Form with approval and signature from each local land use authority in which water is to be diverted, conveyed, and/or used. Not required if water is to be diverted, conveyed, and/or used only on federal lands or if **all** of the following apply: a) a change in place of use only, b) no structural changes, c) the use of water is for irrigation only, and d) the use is located within an irrigation district or an exclusive farm use zone.
- N/A Water Well Report/Well Log for changes in point(s) of appropriation (well(s)) or additional point(s) of appropriation (if necessary to convey water to the proposed place of use).

**(For Staff Use Only)**  
**WE ARE RETURNING YOUR APPLICATION FOR THE FOLLOWING REASON(S):**

\_\_\_ Application fee not enclosed/insufficient      \_\_\_ Map not included or incomplete  
 \_\_\_ Land Use Form not enclosed or incomplete  
 \_\_\_ Additional signature(s) required      \_\_\_ Part \_\_\_\_ is incomplete  
 Other/Explanation \_\_\_\_\_  
 Staff: \_\_\_\_\_ Phone: \_\_\_\_\_ Date: \_\_\_\_\_

**14027**

**RECEIVED**  
**JUN 06 2022**  
**OWRD**

## Part 2 of 5 – Temporary Transfer Application Map Checklist

**Your temporary transfer application will be returned if any of the map requirements listed below are not met.**

**Please be sure that the temporary transfer application map you submit includes all the required items and matches the existing water right map. Check all boxes that apply.**

- N/A If **more than three** water rights are involved, separate maps are needed for each water right.
- Permanent quality printed with dark ink on good quality paper.
- The size of the map can be 8½ x 11 inches, 8½ x 14 inches, 11 x 17 inches, or up to 30 x 30 inches. For 30 x 30 inch maps, one extra copy is required.
- A north arrow, a legend, and scale.
- The scale of the map must be: 1 inch = 400 feet, 1 inch = 1,320 feet; the scale of the Final Proof/Claim of Beneficial Use Map (the map used when the permit was certificated); the scale of the county assessor map if the scale is not smaller than 1 inch = 1,320 feet; or a scale that has been pre-approved by the Department.
- Township, Range, Section, ¼ ¼, DLC, Government Lot, and other recognized public land survey lines.
- Tax lot boundaries (property lines) are required. Tax lot numbers are recommended.
- Major physical features including rivers and creeks showing direction of flow, lakes and reservoirs, roads, and railroads.
- Major water delivery system features from the point(s) of diversion/appropriation such as main pipelines, canals, and ditches.
- Existing place of use that includes separate hachuring for each water right, priority date, and use including number of acres in each quarter-quarter section, government lot, or in each quarter-quarter section as projected within government lots, donation land claims, or other recognized public land survey subdivisions. If less than the entirety of the water right is being changed, a separate hachuring is needed for lands left unchanged.
- N/A Proposed temporary place of use that includes separate hachuring for each water right, priority date, and use including number of acres in each quarter-quarter section, government lot, or in each quarter-quarter section as projected within government lots, donation land claims, or other recognized public land survey subdivisions.
- Existing point(s) of diversion or well(s) with distance and bearing or coordinates from a recognized survey corner. This information can be found in your water right certificate or permit.
- N/A If you are proposing a change in point(s) of diversion or well(s) to convey water to the new temporary place of use, show the proposed location and label it clearly with distance and bearing or coordinates. If GPS coordinates are used, latitude-longitude coordinates may be expressed as either degrees-minutes-seconds with at least one digit after the decimal (example – 42°32'15.5") or degrees-decimal with five or more digits after the decimal (example – 42.53764°).

RECEIVED

JUN 06 2022

OWRD

**Part 3 of 5 – Fee Worksheet**

FEE WORKSHEET for TEMPORARY (not drought) TRANSFERS			
1	Base Fee (includes temporary change to one water right for up to 1 cfs)	1	\$950.00
2	Number of water rights included in transfer: _____ (2a) Subtract 1 from the number in 3a above: _____ (2b) <i>If only one water right this will be 0</i> Multiply line 2b by \$310.00 and enter » » » » » » » » » » » » » » » »	2	
3	Do you propose to change the place of use for a non-irrigation use? <input checked="" type="checkbox"/> No: enter 0 on line 3 » » » » » » » » » » » » » » » » <input type="checkbox"/> Yes: enter the cfs for the portions of the rights to be transferred: _____ (3a) Subtract 1.0 from the number in 3a above: _____ (3b) If 3b is 0, enter 0 on line 3 » » » » » » » » » » » » » » » » If 3b is greater than 0, round up to the nearest whole number: _____ (3c) and multiply 4c by \$210.00, then enter on line 3	3	0
4	Do you propose to change the place of use for an irrigation use? <input type="checkbox"/> No: enter 0 on line 4 » » » » » » » » » » » » » » » » <input type="checkbox"/> Yes: enter the number of acres in the footprint of the place of use for the portions of the rights to be transferred: _____ (4a) Multiply the number of acres in 4a above by \$2.70 and enter on line 4 » »	4	
5	Add entries on lines 1 through 4 above » » » » » » » » » » » » » » » » Subtotal:	5	
6	Is this transfer: <input type="checkbox"/> necessary to complete a project funded by the Oregon Watershed Enhancement Board (OWEB) under ORS 541.932? <input type="checkbox"/> endorsed in writing by ODFW as a change that will result in a net benefit to fish and wildlife habitat? If one or more boxes is checked, multiply line 5 by 0.5 and enter on line 6 » If no box is applicable, enter 0 on line 7 » » » » » » » » » » » » » » » »	6	
7	Subtract line 6 from line 5 » » » » » » » » » » » » » » » » <b>Transfer Fee:</b>	7	

RECEIVED  
JUN 06 2022  
OWRD

FEE WORKSHEET for TEMPORARY DROUGHT TRANSFERS			
1	Base Fee (includes drought application and recording fee for up to 1 cfs)	1	\$200.00
2	Enter the cfs for the portions of the rights to be transferred (see example below*): 1.15 (2a) Subtract 1.0 from the number in 2a above: _____ (2b) If 2b is 0, enter 0 on line 2 » » » » » » » » » » » » » » » » If 2b is greater than 0, round up to the nearest whole number: _____ (2c) and multiply 2c by \$50, then enter on line 2 » » » » » » » » » » » » » » » »	2	100.00
3	Add entries on lines 1 through 2 above » » » » » » » » » » » » » » » » <b>Transfer Fee:</b>	3	300.00

RECEIVED  
JUN 06 2022  
OWRD

\*Example for Line 2a calculation to transfer 45.0 acres of Primary Certificate 12345 (total 1.25 cfs for 100 acres) and 45.0 acres of Supplemental Certificate 87654 (1/80 cfs per acre) on the same land:  
 1. Divide total authorized cfs by total acres in the water right (for C12345, 1.25 cfs ÷ 100 ac); then multiply by the number of acres to be transferred to get the transfer cfs (x 45 ac = 0.56 cfs).  
 2. If the water right certificate does not list total cfs, but identifies the allowable use as 1/40 or 1/80 of a cfs per acre; multiply number of acres proposed for change by either 0.025 (1/40) or 0.0125 (1/80). (For C87654, 45.0 ac x 0.0125 cfs/ac = 0.56 cfs)  
 3. Add cfs for the portions of water rights on all the land included in the transfer; however **do not count cfs for supplemental rights on acreage for which you have already calculated the cfs fee for the primary right on the same land.** The fee should be assessed only once for each "on the ground" acre included in the transfer. (In this example, blank 2a would be only 0.56 cfs, since both rights serve the same 45.0 acres. Blank 2b would be 0 and Line 2 would then also become 0).

14027

## Part 4 of 5 – Applicant Information and Signature

### Applicant Information

APPLICANT/BUSINESS NAME <b>Tricia Hill, Weston Walker, William W. Walker, Jan M. Walker, Claude Hagerty, Marilyn Hagerty, Nick Grounds, Francesca Grounds</b>		PHONE NO. <b>800-683-0546</b>	ADDITIONAL CONTACT NO. <b>541-723-2600</b>
ADDRESS <b>c/o Tricia Hill, P.O. Box</b>			FAX NO. <b>541-723-2606</b>
CITY <b>Merrill</b>	STATE <b>OR</b>	ZIP <b>97633</b>	E-MAIL <b>triciah@golddustfarms.com</b>
<b>BY PROVIDING AN E-MAIL ADDRESS, CONSENT IS GIVEN TO RECEIVE ALL CORRESPONDENCE FROM THE DEPARTMENT ELECTRONICALLY. COPIES OF THE FINAL ORDER DOCUMENTS WILL ALSO BE MAILED.</b>			

### Agent Information – The agent is authorized to represent the applicant in all matters relating to this application.









AGENT/BUSINESS NAME		PHONE NO.	ADDITIONAL CONTACT NO.
ADDRESS			FAX NO.
CITY	STATE	ZIP	E-MAIL
<b>BY PROVIDING AN E-MAIL ADDRESS, CONSENT IS GIVEN TO RECEIVE ALL CORRESPONDENCE FROM THE DEPARTMENT ELECTRONICALLY. COPIES OF THE FINAL ORDER DOCUMENTS WILL ALSO BE MAILED.</b>			

Explain in your own words what you propose to accomplish with this transfer application and why: Temporary drought transfer of POA and place of use for Permit G-16299 to proposed well KLAM 57372. Water will be conveyed from the proposed well to the proposed places of use via Shasta View Irrigation District's pipelines.

If you need additional space, continue on a separate piece of paper and attach to the application as "Attachment 1".

I (we) affirm that the information contained in this application is true and accurate.

RECEIVED  
JUN 06 2022  
OWRD

	<u>Tricia M. Hill, Tally Ho Farms</u>	5/25/22
Applicant signature	Print Name (and Title if applicable)	Date
	<u>Weston W. Walker, J&amp;W Walker</u>	5/10/22
Applicant signature	Print Name (and Title if applicable)	Date
	<u>William W. Walker, landowner</u>	5-12-22
Applicant signature	Print Name (and Title if applicable)	Date
	<u>Jan M. Walker, Landowner</u>	5/12/22
Applicant signature	Print Name (and Title if applicable)	Date
	<u>Claude Hagerty, landowner</u>	5/24/22
Applicant signature	Print Name (and Title if applicable)	Date
	<u>Marilyn Hagerty, landowner</u>	5/24-22
Applicant signature	Print Name (and Title if applicable)	Date
	<u>Nick Grounds, landowner</u>	5/24/22
Applicant signature	Print Name (and Title if applicable)	Date
	<u>Francesca Grounds, landowner</u>	5/13/22
Applicant signature	Print Name (and Title if applicable)	Date

### Klamath Basin/County Drought Transfer Applications

**Table 4. Klamath Basin/County Well Information (DROUGHT TRANSFER APPLICATIONS ONLY)**

Is there currently a flowmeter installed on each of the POAs listed in Table 1 of this application?     Yes     No\*

*\*Please note that watermaster staff will visit the well to confirm flowmeter presence. Where possible, watermaster staff will take a static water level measurement. Alterations to the well head may be required in order to make the water level measurements.*


For each well, please provide a description of the flowmeter location, the serial number, the current flowmeter reading and the date the reading was taken in the table below.

OWNER'S WELL NAME OR NUMBER.	WELL TAG NUMBER (IF AVAILABLE)	WELL LOG ID (E.G., KLAM 1234)	FLOWMETER SERIAL NUMBER	FLOWMETER READING	FLOWMETER DATE	FLOWMETER LOCATION
2021 14027 RECEIVED JUN 06 2022 OWRD						

**For Place of Use Changes**

Are there other water right certificates, water use permits or ground water registrations associated with the “from” or the “to” lands?  Yes  No

If YES, list the certificate, water use permit, or ground water registration numbers: \_\_\_\_\_



Pursuant to ORS 540.525, any “layered” water use such as an irrigation right that is supplemental to a primary right proposed for temporary transfer can be included in the transfer or remain unused on the authorized place of use. If the primary water right does not revert soon enough to allow use of the supplemental right within five years, the supplemental right shall become subject to cancellation for nonuse under ORS 540.610.

**If a change in point(s) of appropriation (well(s)) or additional point(s) of appropriation is necessary to convey the water to the new temporary place of use you must provide:**

- Well log(s) for each authorized and proposed well(s) that are clearly labeled and associated with the corresponding well(s) in Table 1 above and on the accompanying application map. (Tip: You may search for well logs on the Department’s web page at: [http://apps.wrd.state.or.us/apps/gw/well\\_log/Default.aspx](http://apps.wrd.state.or.us/apps/gw/well_log/Default.aspx))

**AND/OR**

- Describe the construction of the authorized and proposed well(s) in Table 3 below for any well that does not have a well log. For a *proposed well(s) not yet constructed or built*, provide “a best estimate” for each requested information element in the table. The Department recommends you consult a licensed well driller, geologist, or certified water right examiner to assist with assembling the information necessary to complete Table 3.

**Table 3. Construction of Point(s) of Appropriation**

Any well(s) in this listing must be clearly tied to corresponding well(s) described in Table 1 and shown on the accompanying application map. Failure to provide the information will delay the processing of your transfer application until it is received. The information is necessary for the Department to assess whether the proposed well(s) will access the same source aquifer as the authorized point(s) of appropriation (POA). The Department is prohibited by law from approving POA changes that do not access the same source aquifer.

Proposed or Authorized POA Name or Number	Is well already built? (Yes or No)	If an existing well, OWRD Well ID Tag No. L-___	Total well depth	Casing Diameter	Casing Intervals (feet)	Seal depth(s) (intervals)	Perforated or screened intervals (in feet)	Static water level of completed well (in feet)	Source aquifer (sand, gravel, basalt, etc.)	Well - specific rate (cfs or gpm). If less than full rate of water right

**RECEIVED**  
**JUN 06 2022**

**OWRD**

Please use and attach additional pages of Table 2 as needed.  
See page 6 for instructions.

Do you have questions about how to fill-out the tables?  
Contact the Department at 503-986-0900 and ask for Transfer Staff.

**Table 2. Description of Temporary Changes to Water Right Certificate # Permit G-16299**

List only the part of the right that will be changed. For the acreage in each ¼ ¼, list the change proposed. If more than one change, specify the acreage associated with each change. If more than one POD/POA, specify the acreage associated with each POD/POA.

AUTHORIZED (the "from" or "off" lands) The listing that appears on the Certificate BEFORE PROPOSED CHANGES List only that part or portion of the water right that will be changed.												Proposed Changes (see "CODES" from previous page)	PROPOSED (the "to" or "on" lands) The listing as it would appear AFTER PROPOSED CHANGES are made.													
Twp	Rng	Sec	¼	¼	Tax Lot	Gvt Lot or DLC	Acres	Type of USE listed on Certificate	POD(s) or POA(s) (name or number from Table 1)	Priority Date	Twp		Rng	Sec	¼	¼	Tax Lot	Gvt Lot or DLC	Acres	New Type of USE	POD(s)/ POA(s) to be used (from Table 1)	Priority Date				
<b>EXAMPLE</b>																										
2	S	9	E	15	NE	NW	100		15.0	Irrigation	POD #1 POD #2	1901	POU/POD	2	S	9	E	1	NW	NW	500	1	10.0		POD #5	1901
"	"	"	"	"	"	"	"	"	"	EXAMPLE	"	"	"	2	S	9	E	2	SW	NW	500		5.0		POD #6	1901
														41	S	12	E	31	NW	NE	202		.07	IRR	Proposed Well	5/16/2007
														41	S	12	E	31	SW	NE	202		22.21	IRR	Proposed Well	5/16/2007
														41	S	12	E	31	NE	NW	202		27.79	IRR	Proposed Well	5/16/2007
														41	S	12	E	31	SE	NW	202		25.90	IRR	Proposed Well	5/16/2007
														40	S	12	E	31	NE	SW	202		.03	IRR	Proposed Well	5/16/2007
														40	S	12	E	31	NE	SE	200 202		2.5	IRR	Proposed Well	5/16/2007
														40	S	12	E	31	NW	SE	200 202		13.3	IRR	Proposed Well	5/16/2007
TOTAL ACRES												TOTAL ACRES										91.8				

14027  
 RECEIVED  
 JUN 06 2022  
 OWRD  
 RECEIVED

Additional remarks: \_\_\_\_\_

Point of Diversion (POD)

Additional Point of Diversion (APOD)

**Will all of the proposed changes affect the entire water right?**

Yes Complete only the Proposed ("to" lands) section of Table 2 on the next page. Use the "CODES" listed above to describe the proposed changes.

No Complete all of Table 2 to describe the portion of the water right to be changed.

OMBD  
JUN 06 2022  
RECEIVED

**RECEIVED**

**JUN 06 2022**

**OWRD**



**Part 5 of 5 – Water Right Information**

Please use a separate Part 5 for each water right being changed. See instructions on page 6, to copy and paste additional Part 5s, or to add rows to tables within the form.

Water Right Certificate # G-16299

**RECEIVED**

**Description of Water Delivery System**

**JUN 06 2022**

System capacity: 1.15 cubic feet per second (cfs) OR

\_\_\_\_\_ gallons per minute (gpm)

**OWRD**

Describe the current water delivery system or the system that was in place at some time within the last five years. Include information on the pumps, canals, pipelines, and sprinklers used to divert, convey, and apply the water at the authorized place of use. **Water will be piped from the proposed well to the proposed place of use via the Shasta View Irrigation District's pipelines.**

**Table 1. Location of Authorized and Proposed Point(s) of Diversion (POD) or Appropriation (POA)**  
(Note: If the POD/POA name is not specified on the certificate, assign it a name or number here.)

POD/POA Name or Number	Is this POD/POA Authorized on the Certificate or is it Proposed?	If POA, OWRD Well Log ID# (or Well ID Tag # L-___)	Twp		Rng		Sec	¼ ¼		Tax Lot, DLC or Gov't Lot	Measured Distances (from a recognized survey corner)
Well 4	<input checked="" type="checkbox"/> Authorized <input type="checkbox"/> Proposed	<b>KLAM 59160</b>	40	S	12	E	31	N W	SE	202	2069' North & 1277' East from S 1/4 Corner, Section 31
Proposed Well	<input type="checkbox"/> Authorized <input checked="" type="checkbox"/> Proposed	<b>57372</b>	41	S	12	E	05	S W	N W	200	700' south & 130' East from North 1/4 corner, Sec 5
Well 1	<input checked="" type="checkbox"/> Authorized <input type="checkbox"/> Proposed		40	S	12	E	31	SE	N W	201	1898' South & 1305' West from N 1/4 Corner, Section 31
Well 2	<input checked="" type="checkbox"/> Authorized <input type="checkbox"/> Proposed		40	S	12	E	31	NE	S W	201	2517' North & 95' West from S 1/4 Corner, Section 31
Well 3	<input checked="" type="checkbox"/> Authorized <input type="checkbox"/> Proposed		40	S	12	E	31	NE	S W	200 202	1715' North & 210' West from S ¼ Corner, Section 31
Well 5	<input checked="" type="checkbox"/> Authorized <input type="checkbox"/> Proposed		40	S	12	E	31	S W	NE	202	1870' South & 450' East from N ¼ Corner, Section 31

Check all type(s) of temporary change(s) proposed below (change "CODES" are provided in parentheses):

- Place of Use (POU)
- Point of Diversion (POD)
- Additional Point of Diversion (APOD)
- Appropriation/Well (POA)
- Additional Point of Appropriation (APOA)

Check all type(s) of temporary change(s) due to drought proposed below (change "CODES" are provided in parentheses):

- Place of Use (POU)
- Character of Use (USE)
- Point of Appropriation/Well (POA)
- Additional Point of Appropriation (APOA)

## INSTRUCTIONS for editing the Application Form

To add lines to tables within the forms or to copy and paste additional Part 5 pages, please **save the application form to your computer**. Unlock the document by using one of the following instructions for your Microsoft Word software version:

### Microsoft Word 2003

Unlock the document by one of the following:

- Using the **Tools** menu => click **Unprotect Document**;

**OR**

- Using the **Forms** toolbar => click on the **Protect/Unprotect** icon.

To relock the document to enable the checkboxes to work, you will need to:

- Using the **Tools** menu => click **Protect Document**;

**OR**

- Using the **Forms** toolbar => click on the **Protect/Unprotect** icon.

### Microsoft Word 2007

- Unlock the document by clicking the **Review** tab, then click **Protect Document**, then click **Stop Protect**
- To relock the document, click **Editing Restrictions**, then click **Allow Only This Type of Editing**, select **Filling In Forms** from the drop-down menu, then check **Yes, Start Enforcing Protection**.

### Microsoft Word 2010

- Unlock the document by clicking the **Review** tab; toggle the **Restrict Editing icon** at the upper right, then click **Stop Protect** at the bottom right. Then uncheck the **“Allow only this type of editing in the document: Filling in forms”** in the **“Editing restrictions”** section on the right-hand list of options.
- To relock the document, check the **Editing Restrictions/Allow Only This Type of Editing/Filling In Forms** box from the drop-down menu, then check **Yes, Start Enforcing Protection**. You do not need to assign a password for the editing restrictions.

### Other Alternatives:

- Photocopy pages or tables in Part 5, ~~mark through~~ any non-applicable information, insert/attach photocopied pages to document in the appropriate location, and manually amend page numbers as necessary (e.g. Page 5 6 of 9 10).
- You may refer to additional attachments that you may include, such as separately produced tables or spreadsheets to convey large numbers of rows of place of use listings, owner/property parcels, etc. You may contact the Department at 503-986-0900 and ask for Transfer Staff if you have questions.

Once the application has been unlocked, you may:

- add rows to tables using the Table tools, and
- select and copy the pages of Part 5 and paste as many additional sets of Part 5 pages as needed at the end of the application.


After editing, re-lock the document to enable checkboxes to work.

Check here if any of the water rights proposed for transfer are or will be located within or served by an irrigation or other water district. (NOTE: If this box is checked, you must complete and attach Supplemental Form D.)

DISTRICT NAME <b>Shasta View Irrigation District</b>	ADDRESS <b>P.O. Box 46</b>	
CITY <b>Malin</b>	STATE <b>OR</b>	ZIP <b>97632</b>

Check here if water for any of the rights supplied under a water service agreement or other contract for stored water with a federal agency or other entity.

ENTITY NAME	ADDRESS	
CITY	STATE	ZIP



To meet State Land Use Consistency Requirements, you must list all local governments (each county, city, municipal corporation, or tribal government) within whose jurisdiction water will be diverted, conveyed and/or used.

ENTITY NAME <b>Klamath County Planning Division</b>	ADDRESS <b>305 Main Street</b>	
CITY <b>Klamath Falls</b>	STATE <b>OR</b>	ZIP <b>97601</b>

ENTITY NAME	ADDRESS	
CITY	STATE	ZIP

RECEIVED

JUN 06 2022

OWRD

RECEIVED

JUN 06 2022

OWRD

14027

Is the applicant the sole owner of the land on which the water right, or portion thereof, proposed for transfer is located?  Yes  No

If NO, include signatures of all landowners (and mailing and/or e-mail addresses if different than the applicant's) or attach affidavits of consent from all landowners or individuals/entities (and mailing and/or e-mail addresses) to which the water right(s) has been conveyed.

RECEIVED

JUN 06 2022

OWRD

RECEIVED

JUN 06 2022

OWRD

# Application for Water Right Transfer

## Evidence of Use Affidavit

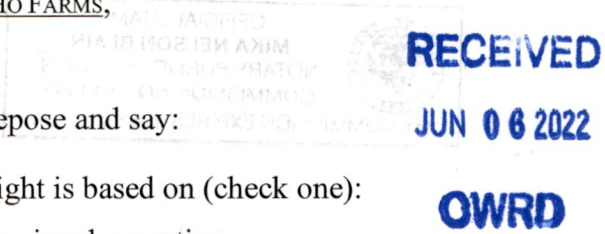


Oregon Water Resources Department  
 725 Summer Street NE, Suite A  
 Salem, Oregon 97301-1266  
 (503) 986-0900  
 www.wrd.state.or.us

Please print legibly or type. Be as specific as possible. Attach additional pages if you need more spacing. Supporting documentation must be attached.

State of Oregon )  
 ) ss  
 County of KLAMATH)

I, WESTON W. WALKER, in my capacity as PARTNER OF TALLY HO FARMS,  
 mailing address P.O. BOX 830, MERRILL, OR 97633  
 telephone number (800) 683-0546, being first duly sworn depose and say:



1. My knowledge of the exercise or status of the water right is based on (check one):

- Personal observation                       Professional expertise

2. I attest that:

Water was used during the previous five years on the **entire** place of use for Certificate # G-16299; **OR**

My knowledge is specific to the use of water at the following locations within the last five years:

Certificate #	Township	Range	Mer	Sec	¼ ¼	Gov't Lot or DLC	Acres (if applicable)

OR

- Confirming Certificate # \_\_\_\_\_ has been issued within the past five years; **OR**
- Part or all of the water right was leased instream at some time within the last five years. The instream lease number is: \_\_\_\_\_ (Note: If the entire right proposed for transfer was not leased, additional evidence of use is needed for the portion not leased instream.); **OR**
- The water right is not subject to forfeiture and documentation that a presumption of forfeiture for non-use would be rebutted under ORS 540.610(2) is attached.
- Water has been used at the actual current point of diversion or appropriation for more than 10 years for Certificate # \_\_\_\_\_ (For Historic POD/POA Transfers)

3. The water right was used for: (e.g., crops, pasture, etc.): CROPS

683-0546  
 5505 3 9 1011

14027

4. I understand that if I do not attach one or more of the documents shown in the table below to support the above statements, my application will be considered incomplete.

*[Handwritten Signature]*  
Signature of Affiant

5/10/2022  
Date

Signed and sworn to (or affirmed) before me this 10<sup>th</sup> day of May, 2022



*[Handwritten Signature]*  
Notary Public for Oregon

My Commission Expires: 07/01/2025

Supporting Documents	Examples
<input type="checkbox"/> Copy of a water right certificate that has been issued within the last five years. (not a remaining right certificate)	Copy of <b>confirming</b> water right certificate that shows issue date
<input type="checkbox"/> Copies of receipts from sales of irrigated crops or for expenditures related to use of water	<ul style="list-style-type: none"> <li>• Power usage records for pumps associated with irrigation use</li> <li>• Fertilizer or seed bills related to irrigated crops</li> <li>• Farmers Co-op sales receipt</li> </ul>
<input type="checkbox"/> Records such as FSA crop reports, irrigation district records, NRCS farm management plan, or records of other water suppliers	<ul style="list-style-type: none"> <li>• District assessment records for water delivered</li> <li>• Crop reports submitted under a federal loan agreement</li> <li>• Beneficial use reports from district</li> <li>• IRS Farm Usage Deduction Report</li> <li>• Agricultural Stabilization Plan</li> <li>• CREP Report</li> </ul>
<input type="checkbox"/> Aerial photos containing sufficient detail to establish location and date of photograph	Multiple photos can be submitted to resolve different areas of a water right. If the photograph does not print with a "date stamp" or without the source being identified, the date of the photograph and source should be added.  Sources for aerial photos: OSU – <a href="http://www.oregonexplorer.info/imagery">www.oregonexplorer.info/imagery</a> OWRD – <a href="http://www.wrd.state.or.us">www.wrd.state.or.us</a> Google Earth – <a href="http://earth.google.com">earth.google.com</a> TerraServer – <a href="http://www.terraserver.com">www.terraserver.com</a>
<input type="checkbox"/> Approved Lease establishing beneficial use within the last 5 years	Copy of instream lease or lease number

**RECEIVED**

**JUN 06 2022**

BL

NO PART OF ANY STEVENS-NESS FORM MAY BE REPR

2012-009413

Klamath County, Oregon



00123301201200094130010018

08/27/2012 03:09:36 PM

Fee: \$37.00

Denise P. Hickey, Jr. and Lani R. Hickey

Grantor's Name and Address\*

William W. and Jan M. Walker

P. O. Box 830

Malin, OR 97633

Grantee's Name and Address\*

After recording, return to (Name and Address):

William W. and Jan M. Walker

P. O. Box 830

Malin, OR 97633

Until requested otherwise, send all tax statements to (Name and Address):

William W. and Jan M. Walker

P. O. Box 830

Malin, OR 97633

\*ORS 205 requires the first page of a recorded document to show the names and addresses of all parties. Use Stevens-ness Form No. 1258, Cover Sheet for Instrument to be Recorded, if you need additional space.

SPACE RESERVED FOR RECORDER'S USE

Returned @ Courtes

BARGAIN AND SALE DEED

KNOW ALL BY THESE PRESENTS that Denise P. Hickey, Jr. and Lani R. Hickey, as tenants in common

hereinafter called grantor, for the consideration hereinafter stated, does hereby grant, bargain, sell and convey unto William W. Walker and Jan M. Walker, as tenants by the entirety hereinafter called grantee, and unto grantee's heirs, successors and assigns, all of that certain real property, with the tenements, hereditaments and appurtenances thereunto belonging or in any way appertaining, situated in Klamath County, State of Oregon, described as follows (legal description of property):

RECEIVED

JUN 06 2022

OWRD

Parcel 2 of Land Partition 07-12 Being a replat of Parcels 2 and 3 of LP 10-10 situated in the NE1/4, The N1/2 SE1/4, the NE1/4 SW1/4 and the NW1/4 of Section 31, Township 40 South, Range 12 East of the Willamette Meridian, Klamath County, Oregon and being recorded on August 8, 2012 in Volume 2012-008690, Microfilm Records of Klamath County, Oregon.

(IF SPACE INSUFFICIENT, CONTINUE DESCRIPTION ON REVERSE)

To Have and to Hold the same unto grantee and grantee's heirs, successors and assigns forever.

The true and actual consideration paid for this transfer, stated in terms of dollars, is \$6. However, the actual consideration consists of or includes other property or value given or promised which is part of the whole (indicate which) consideration. (The sentence between the symbols, if not applicable, should be deleted. See ORS 93.030.)

In construing this instrument, where the context so requires, the singular includes the plural, and all grammatical changes shall be made so that this instrument shall apply equally to businesses, other entities and to individuals.

IN WITNESS WHEREOF, grantor has executed this instrument on August 24, 2012; any signature on behalf of a business or other entity is made with the authority of that entity.

BEFORE SIGNING OR ACCEPTING THIS INSTRUMENT, THE PERSON TRANSFERRING FEE TITLE SHOULD INQUIRE ABOUT THE PERSON'S RIGHTS, IF ANY, UNDER ORS 195.300, 195.301 AND 195.305 TO 195.336 AND SECTIONS 5 TO 11, CHAPTER 424, OREGON LAWS 2007, SECTIONS 2 TO 9 AND 17, CHAPTER 855, OREGON LAWS 2009, AND SECTIONS 2 TO 7, CHAPTER 8, OREGON LAWS 2010. THIS INSTRUMENT DOES NOT ALLOW USE OF THE PROPERTY DESCRIBED IN THIS INSTRUMENT IN VIOLATION OF APPLICABLE LAND USE LAWS AND REGULATIONS. BEFORE SIGNING OR ACCEPTING THIS INSTRUMENT, THE PERSON ACQUIRING FEE TITLE TO THE PROPERTY SHOULD CHECK WITH THE APPROPRIATE CITY OR COUNTY PLANNING DEPARTMENT TO VERIFY THAT THE UNIT OF LAND BEING TRANSFERRED IS A LAWFULLY ESTABLISHED LOT OR PARCEL, AS DEFINED IN ORS 92.010 OR 215.010. TO VERIFY THE APPROVED USES OF THE LOT OR PARCEL, TO DETERMINE ANY LIMITS ON LAWSUITS AGAINST FARMING OR FOREST PRACTICES, AS DEFINED IN ORS 30.930, AND TO INQUIRE ABOUT THE RIGHTS OF NEIGHBORING PROPERTY OWNERS, IF ANY, UNDER ORS 195.300, 195.301 AND 195.305 TO 195.336 AND SECTIONS 5 TO 11, CHAPTER 424, OREGON LAWS 2007, SECTIONS 2 TO 9 AND 17, CHAPTER 855, OREGON LAWS 2009, AND SECTIONS 2 TO 7, CHAPTER 8, OREGON LAWS 2010.

Denise P. Hickey, Jr. signature

Denise P. Hickey, Jr.

Lani R. Hickey signature

Lani R. Hickey

STATE OF OREGON, County of Klamath

This instrument was acknowledged before me on August 24, 2012 by Denise P. Hickey, Jr and Lani R. Hickey

This instrument was acknowledged before me on by as of



Emily Coe signature

Notary Public for Oregon

My commission expires

May 13, 2016 14027

Dated this 21<sup>st</sup> day of May, 2015

*Denis P. Hickey*  
Denis P. Hickey

State of Oregon } ss  
County of Klamath }

On this 21<sup>st</sup> day of May, 2015, before me,  
Cherice F. Treasure a Notary Public in and for said state, personally  
appeared Denis P. Hickey, known or identified to me to be the person(s) whose name(s) is/are subscribed to  
the within Instrument and acknowledged to me that he/she/they executed same.

IN WITNESS WHEREOF, I have hereunto set my hand and affixed my official seal the day and year in this certificate first above  
written.

*Cherice F. Treasure*  
Notary Public for the State of Oregon  
Residing at: Klamath County  
Commission Expires: 6/17/2016



**RECEIVED**  
**JUN 06 2022**  
**OWRD**

14027



RECEIVED  
JUL 10 1955

OMARD  
JUL 10 1955  
RECEIVED



2018-011935  
 Klamath County, Oregon  
 10/01/2018 09:27:00 AM  
 Fee: \$87.00

THIS SPACE RESERVED FOR R

After recording return to:  
 Weston W. Walker and Tricia M. Hill  
 PO Box 830  
 Merrill, OR 97633

Until a change is requested all tax statements shall be sent to the following address:  
 Weston W. Walker and Tricia M. Hill  
 PO Box 830  
 Merrill, OR 97633  
 File No. 258330AM

RECEIVED

JUN 06 2022

QWRD

**STATUTORY WARRANTY DEED**

**Donald D. Baer and Diane K. Kato-Baer, as Tenants by the Entirety ,**

Grantor(s), hereby convey and warrant to

**Weston W. Walker and Tricia M. Hill, as Tenants in Common,**

Grantee(s), the following described real property in the County of Klamath and State of Oregon free of encumbrances except as specifically set forth herein:

**All that portion of the S1/2 of Section 5, Township 41 South, Range 12 East of the Willamette Meridian, Klamath County, Oregon, lying Southerly of and from the Southern boundary line of the right of way, on the lowland ditch of Shasta View Irrigation District, known as Canal A, being the first Canal North of the Adams, or "D" Canal of the Klamath Irrigation District, EXCEPTING THEREFROM the SE1/4 SE1/4.**

**ALSO a portion of the N1/2 NW1/4 of Section 8, Township 41 South, Range 12 East of the Willamette Meridian, Klamath County, Oregon, lying North of the U.S.R.S. Canal in Section 8, being more particularly described as follows:**

**Beginning at the Northwest corner of said Section 8, which lies on the centerline of Harpold Road, according to the Survey No. 1521 as filed in the office of the County Surveyor; thence Easterly along the North line of said Section 8 to the Northeast corner of the NW1/4 of said Section 8, said point being a fence corner according to Survey No. 1521; thence South 00°01' East along a fence 264 feet; thence Westerly parallel to said North line to the West line of said Section 8, said West line being the centerline of Harpold Road; thence North along said West line and the centerline of Harpold Road, 264 feet to the point of beginning.**

The true and actual consideration for this conveyance is \$300,000.00.  
 The above-described property is free of encumbrances except all those items of record, if any, as of the date of this deed and those shown below, if any:

**2018-2019 Real Property Taxes, a lien not yet due and payable.**

RECEIVED  
 JUN 06 2022  
 QWRD

14027

BEFORE SIGNING OR ACCEPTING THIS INSTRUMENT, THE PERSON TRANSFERRING FEE TITLE SHOULD INQUIRE ABOUT THE PERSON'S RIGHTS, IF ANY, UNDER ORS 195.300, 195.301 AND 195.305 TO 195.336 AND SECTIONS 5 TO 11, CHAPTER 424, OREGON LAWS 2007, SECTIONS 2 TO 9 AND 17, CHAPTER 855, OREGON LAWS 2009, AND SECTIONS 2 TO 7, CHAPTER 8, OREGON LAWS 2010. THIS INSTRUMENT DOES NOT ALLOW USE OF THE PROPERTY DESCRIBED IN THIS INSTRUMENT IN VIOLATION OF APPLICABLE LAND USE LAWS AND REGULATIONS. BEFORE SIGNING OR ACCEPTING THIS INSTRUMENT, THE PERSON ACQUIRING FEE TITLE TO THE PROPERTY SHOULD CHECK WITH THE APPROPRIATE CITY OR COUNTY PLANNING DEPARTMENT TO VERIFY THAT THE UNIT OF LAND BEING TRANSFERRED IS A LAWFULLY ESTABLISHED LOT OR PARCEL, AS DEFINED IN ORS 92.010 OR 215.010, TO VERIFY THE APPROVED USES OF THE LOT OR PARCEL, TO DETERMINE ANY LIMITS ON LAWSUITS AGAINST FARMING OR FOREST PRACTICES, AS DEFINED IN ORS 30.930, AND TO INQUIRE ABOUT THE RIGHTS OF NEIGHBORING PROPERTY OWNERS, IF ANY, UNDER ORS 195.300, 195.301 AND 195.305 TO 195.336 AND SECTIONS 5 TO 11, CHAPTER 424, OREGON LAWS 2007, SECTIONS 2 TO 9 AND 17, CHAPTER 855, OREGON LAWS 2009, AND SECTIONS 2 TO 7, CHAPTER 8, OREGON LAWS 2010.

Dated this 27<sup>th</sup> day of September, 2018.

[Signature]  
Donald D Baer


[Signature]  
Diane K Kato-Baer

State of Oregon ss  
County of Klamath

On this 27<sup>th</sup> day of September, 2018, before me, Twila Jean Pellegrino a Notary Public in and for said state, personally appeared Donald D. Baer and Diane K. Kato-Baer, known or identified to me to be the person(s) whose name(s) is(are) subscribed to the within Instrument and acknowledged to me that he/she(they) executed same.

IN WITNESS WHEREOF, I have hereunto set my hand and affixed my official seal the day and year in this certificate first above written.

Twila Jean Pellegrino  
Notary Public for the State of Oregon  
Residing at: Klamath Falls Oregon  
Commission Expires: 12-3-2018




RECEIVED  
JUN 06 2022  
OWRD

# Supplemental Form D

## Water Right Transfers Within the Boundaries of or Served by an Irrigation District or other Water Supplier (Association, Ditch Co., etc.)

[For transfers submitted under OAR Chapter 690 Division 380]



**Oregon Water Resources Department**  
 725 Summer Street NE, Suite A  
 Salem, Oregon 97301-1266  
 503-986-0900  
 www.oregon.gov/OWRD

The Department requires non-district applicants to communicate with districts/water suppliers during the planning and preparation of transfer applications involving water rights having a point of diversion or appropriation (POD/POA) or place of use (POU) served by or located within the boundaries of an irrigation district, or other type of water supplier to which assessments are paid. In some cases consent will be required from the district or water supplier.

This form must be included with any transfer application that involves rights served by or located within the boundaries of a district or other type of water supplier.

### 1. APPLICANT INFORMATION

NAME TRICIA HILL, T&W LANDHOLDING LLC, JW WALKER PROCESSING, LLC, WESTON WALKER, WILLIAM WALKER, JAN M. WALKER, CLAUDE HAGERTY, MARILYN HAGERTY, NICK GROUNDS, FRANCESCA GROUNDS		PHONE (HM) 800-683-0546	<b>RECEIVED</b> <b>JUN 06 2022</b>	
PHONE (WK) 800-683-0546	CELL	FAX		
ADDRESS C/O TRICIA HILL, P.O. Box 830				
CITY MERRILL	STATE OR	ZIP 97633	E-MAIL** <a href="mailto:TRICIAH@GOLDDUSTFARMS.COM">TRICIAH@GOLDDUSTFARMS.COM</a> ; <a href="mailto:MIKAB@GOLDDUSTFARMS.COM">MIKAB@GOLDDUSTFARMS.COM</a>	

### 2. DISTRICT or WATER SUPPLIER INFORMATION

DISTRICT/WATER SUPPLIER NAME SHASTA VIEW IRRIGATION DISTRICT		PHONE (HM)		
PHONE (WK)	CELL	FAX		
ADDRESS P.O. Box 46				
CITY MALIN	STATE OR	ZIP 97632	E-MAIL**	

\*\* By providing an e-mail address, the applicant and/or the district/water supplier consents to receive all correspondence from the Department electronically. Copies of final order documents will also be mailed.

### 3. WATER RIGHTS ISSUED IN THE NAME OF, or LOCATED WITHIN, or SERVED BY AN IRRIGATION DISTRICT, OTHER DISTRICT, OR WATER SUPPLIER

a. List the water right(s) involved in this transfer:

	Application / Decree	Permit / Previous Transfer	Certificate	Is the water right in the name of a district, water supplier, or BOR*?
1.		G -16299		YES <input type="checkbox"/>
2.		-		YES <input type="checkbox"/>
3.		-		YES <input type="checkbox"/>

Attach additional pages for additional water rights if necessary.

\*Bureau of Reclamation

b. Determine a district's/water supplier's connection to your points of diversion (POD) or appropriation (POA) and places of use (POU). [You may need to consult with your district/water supplier.]

**CURRENT ASSOCIATIONS** Please answer the following "yes" or "no" questions:

YES  NO  One or more of the current POD(s) / POA(s) involved in the transfer are served by a district/water supplier or rely on BOR water.

YES  NO  All or a portion of the current POU involved in this proposed transfer receives water for either primary or supplemental irrigation from the district/water supplier; i.e., the POU is currently layered with a district or BOR water supplied water right(s).

**PROPOSED ASSOCIATIONS** Please answer the following "yes" or "no" questions:

YES  NO  One or more of the proposed POD(s) / POA(s) involved in the transfer are currently served or will be served by a district/water supplier if the transfer is approved, or rely on BOR water.

YES  NO  All or a portion of the proposed POU involved in this proposed transfer currently receives or will receive either primary or supplemental irrigation from the district/water supplier; i.e., the POU will be layered with a district/water supplier or BOR water supplied water right(s).

RECEIVED

RECEIVED

COMMENTS OR ADDITIONAL INFORMATION

JUN 06 2022


**4. APPLICANT'S SIGNATURE**

OWRD

(1) I certify that I have notified the district/water supplier about the proposed water right transfer application by [check one]:

email,  phone,  postal mail,  in person, or  other (please specify) \_\_\_\_\_

(2) I certify that to the best of my knowledge the information contained in this Supplemental Form D is true and accurate.



WESTON D WALKER

5/10/22

Applicant Signature

Name (print)

Date

**5. (WHEN REQUIRED) DISTRICT or WATER SUPPLIER CONSENT TO THE PROPOSED WATER RIGHT TRANSFER**

District Manager or Water Supplier consent is required if any box on this form is marked "YES."

The district/water supplier certifies the following:

(1) The district/water supplier has reviewed the applicant's proposed water right transfer application and maps; and

(2) The district/water supplier consents to the proposed water right transfer application.

YES  NO  After proof of completion, the confirming water right certificate is to remain in the name of the U.S. Bureau of Reclamation or the district/water supplier.

YES  NO  The district/water supplier will be responsible for submitting the claim of beneficial use prepared by a Certified Water Rights Examiner (CWRE).



Nick Grounds Manager

5-12-2022

Signature of District Manager /Water Supplier

Name (print), Title

Date

STATE OF OREGON  
WATER SUPPLY WELL REPORT

(ORS 537.765 & OAR 690-205-0210)

Instructions for completing this report are on the last page of this form.

**KLAMATH 53872**

WELL LABEL # L 103026

START CARD # 206970

ORIGINAL LOG #

(1) LANDOWNER Owner Well I.D.  
First Name CLAUDE Last Name HAGERTY  
Company \_\_\_\_\_  
Address 28605 TRANSFORMER RD.  
City MALIN State OR Zip 97632

(2) TYPE OF WORK  New  Conversion  Deepening  
 Alteration (complete Sections 2a & 10)  Abandonment (complete Section 5a)  
(2a) PRE-ALTERATION: Well Depth \_\_\_\_\_ ft.  
Seal Material \_\_\_\_\_  
Casing Type:  Steel  Plastic  Other \_\_\_\_\_  
Casing Gauge \_\_\_\_\_ Casing Diameter \_\_\_\_\_

(3) DRILL METHOD  Rotary Air  Rotary Mud  Auger  
 Cable  Cable Mud  Reverse Rotary  Other \_\_\_\_\_

(4) PROPOSED USE  Domestic  Irrigation  Community  
 Industrial/Commercial  Livestock  Dewatering  Injection  
 Thermal  Other \_\_\_\_\_

(5) BORE HOLE CONSTRUCTION  
Depth of Completed Well 450 ft. Special Standard:  Yes (attach copy)

BORE HOLE			SEAL			
Dia	From	To	Material	From	To	Amount Scks/lbs
20"	0	48 1/2'	CEMENT	0	48 1/2'	48 Scks
16"	48 1/2'	400				
12"	400	500				

How was seal placed: Method  A  B  C  D  E

Other \_\_\_\_\_  
Backfill placed from \_\_\_\_\_ ft. to \_\_\_\_\_ ft. Material \_\_\_\_\_  
Filter pack from \_\_\_\_\_ ft. to \_\_\_\_\_ ft. Material \_\_\_\_\_ Size \_\_\_\_\_

(5a) ABANDONMENT USING UNHYDRATED BENTONITE:  
Calculated Amount Proposed to be Used: \_\_\_\_\_ sacks/lbs  
Actual Amount Used: \_\_\_\_\_ sacks/lbs

(6) CASING/LINER

Csg/Linr	Dia	+	From	To	Gauge	Steel	Plastic	Welded	Thrd
✓	16"	+	20'	48 1/2'	.250	✓			✓

Shoe  Inside  Outside  Other Location of shoe(s) \_\_\_\_\_  
Temporary casing  Yes Diameter \_\_\_\_\_ From \_\_\_\_\_ To \_\_\_\_\_

(7) PERFORATIONS/SCREENS  
Perforations Method \_\_\_\_\_  
Screens Type \_\_\_\_\_ Material \_\_\_\_\_

Perf	Scrn	Csng	Linr	Screen Dia	From	To	Screen slot width	Slot length	# of slots	Tele/pipe size

(8) WELL TESTS: Minimum testing time is 1 hour  
 Pump  Bailer  Air  Flowing Artesian  
Yield gal/min 1500 est. Drawdown 380' Drill stem/Pump depth 1 Duration (hr) \_\_\_\_\_  
Temperature 61 °F Lab analysis  Yes By \_\_\_\_\_  
Water quality concerns?  Yes (describe below) TDS \_\_\_\_\_ ppm  
From \_\_\_\_\_ To \_\_\_\_\_ Description \_\_\_\_\_ Amount \_\_\_\_\_ Units \_\_\_\_\_

(9) LOCATION OF WELL (legal description)  
County KLAMATH Twp 41 N or S S Range 12 E or W W.M.  
Sec 05 SW 1/4 of the NW 1/4 Tax Lot 200  
Tax Map Number \_\_\_\_\_ Lot \_\_\_\_\_  
Lat \_\_\_\_\_ " or \_\_\_\_\_ DMS or DD  
Long \_\_\_\_\_ " or \_\_\_\_\_ DMS or DD  
Street Address of Well (or nearest address) 28605 TRANSFORMER RD MALIN

(10) STATIC WATER LEVEL

Existing Well/Pre-Alteration	Date	SWL (psi)	+	SWL (ft)
Completed Well	<u>4-19-10</u>		-	<u>119'</u>

Flowing Artesian?  Yes Dry Hole?  Yes

WATER BEARING ZONES Depth water was first found 145'

SWL Date	From	To	Est Flow	SWL (psi)	+	SWL (ft)
<u>4-19-10</u>	<u>145</u>	<u>500</u>	<u>1500+</u>		-	<u>119</u>

(11) WELL LOG Ground Elevation \_\_\_\_\_

Material	From	To
SANDY TUFF	0	3
CLAYSTONE/SANDSTONE	3	24
BROWN BASALT-CLAY	24	31
TAN CLAYSTONE	31	42
BROWN-BLACK LAVA	42	68
RED-BLACK CINDERS	68	74
BLACK LAVA	74	92
GRAY LAVA-CLAY	92	106
BROWN GRAVELLY CLAY	106	120
BROWN LAVA-CLAY	120	145
BLACK BASALT	145	159
RED-BROWN LAVA	159	216
RED LAVA	216	227
BROWN-BASALT	227	282
BROWN-GRAY LAVA	282	309

CONTINUED ON PAGE 2

Date Started \_\_\_\_\_ Completed \_\_\_\_\_

(unbonded) Water Well Constructor Certification  
I certify that the work I performed on the construction, deepening, alteration, or abandonment of this well is in compliance with Oregon water supply well construction standards. Materials used and information reported above are true to the best of my knowledge and belief.  
License Number \_\_\_\_\_ Date JUN 06 2022

Signed \_\_\_\_\_  
(bonded) Water Well Constructor Certification  
I accept responsibility for the construction, deepening, alteration, or abandonment work performed on this well during the construction dates reported above. All work performed during this time is in compliance with Oregon water supply well construction standards. This report is true to the best of my knowledge and belief.

License Number 1355 Date 4-29-10  
Signed Retha L. Jay  
Contact Info. (optional) \_\_\_\_\_

**14027**