

**Application for Water Right  
Temporary or Drought Temporary Transfer  
Part 1 of 5 – Minimum Requirements Checklist**



**Oregon Water Resources Department**  
725 Summer Street NE, Suite A  
Salem, Oregon 97301-1266  
(503) 986-0900  
www.oregon.gov/OWRD

**This temporary transfer application will be returned if Parts 1 through 5 and all required attachments are not completed and included.**  
For questions, please call (503) 986-0900, and ask for Transfer Section.

**RECEIVED**

**JUN 17 2022**

**FOR ALL TEMPORARY TRANSFER APPLICATIONS**

**OWRD**

Check all items included with this application. (N/A = Not Applicable)

- Part 1 – Completed Minimum Requirements Checklist.
- Part 2 – Completed Temporary Transfer Application Map Checklist.
- Part 3 – Application Fee, payable by check to the Oregon Water Resources Department, and completed Fee Worksheet, page 3. Try the online fee calculator at: [http://apps.wrd.state.or.us/apps/misc/wrd\\_fee\\_calculator](http://apps.wrd.state.or.us/apps/misc/wrd_fee_calculator). If you have questions, call Customer Service at (503) 986-0801.
- Part 4 – Completed Applicant Information and Signature.
- Part 5 – Information about Transferred Water Rights: **How many water rights are to be transferred? 3 List them here: 74040, 77325, 89880**  
Please include a separate Part 5 for each water right. (See instructions on page 6)
- N/A For standard Temporary Transfer (one to five years) **Begin Year:** \_\_\_\_ **End Year:** \_\_\_\_.
- N/A Temporary Drought Transfer (Only in counties where the Governor has declared drought)

**Attachments:**

- Completed Temporary Transfer Application Map.
- Completed Evidence of Use Affidavit and supporting documentation.
- Current recorded deed for the land **from** which the authorized place of use is temporarily being moved.
- N/A Affidavit(s) of Consent from Landowner(s) (if the applicant does not own the land upon which the water right is located.)
- N/A Supplemental Form D – For water rights served by or issued in the name of a district. Complete when the temporary transfer applicant is not the district.
- N/A Oregon Water Resources Department’s Land Use Information Form with approval and signature (or signed land use form receipt stub) from each local land use authority in which water is to be diverted, conveyed, and/or used. Not required if water is to be diverted, conveyed, and/or used only on federal lands or if **all** of the following apply: a) a change in place of use only, b) no structural changes, c) the use of water is for irrigation only, and d) the use is located within an irrigation district or an exclusive farm use zone.
- N/A Water Well Report/Well Log for changes in point(s) of appropriation (well(s)) or additional point(s) of appropriation (if necessary to convey water to the proposed place of use).

**(For Staff Use Only)**  
**WE ARE RETURNING YOUR APPLICATION FOR THE FOLLOWING REASON(S):**

<input type="checkbox"/> Application fee not enclosed/or is insufficient	<input type="checkbox"/> Map not included or incomplete
<input type="checkbox"/> Land Use Form not enclosed or incomplete	<input type="checkbox"/> Part ____ is incomplete
<input type="checkbox"/> Additional signature(s) required	
Other/Explanation _____	
Staff: _____ 503-986-0____	Date: <b>14035</b> / ____ / ____



Part 2 of 5 – Temporary Transfer Application Map Checklist

RECEIVED  
JUN 17 2022

Your temporary transfer application will be returned if any of the map requirements listed below are not met.

OWRD

Please be sure that the temporary transfer application map you submit includes all the required items and matches the existing water right map. Check all boxes that apply.

- N/A If **more than three** water rights are involved, separate maps are needed for each water right.
- Permanent quality printed with dark ink on good quality paper.
- The size of the map can be 8½ x 11 inches, 8½ x 14 inches, 11 x 17 inches, or up to 30 x 30 inches. For 30 x 30 inch maps, one extra copy is required.
- A north arrow, a legend, and scale.
- The scale of the map must be: 1 inch = 400 feet, 1 inch = 1,320 feet; the scale of the Final Proof/Claim of Beneficial Use Map (the map used when the permit was certificated); the scale of the county assessor map if the scale is not smaller than 1 inch = 1,320 feet; or a scale that has been pre-approved by the Department.
- Township, Range, Section, ¼ ¼, DLC, Government Lot, and other recognized public land survey lines.
- Tax lot boundaries (property lines) are required. Tax lot numbers are recommended.
- Major physical features including rivers and creeks showing direction of flow, lakes and reservoirs, roads, and railroads.
- Major water delivery system features from the point(s) of diversion/appropriation such as main pipelines, canals, and ditches.
- Existing place of use that includes separate hachuring for each water right, priority date, and use including number of acres in each quarter-quarter section, government lot, or in each quarter-quarter section as projected within government lots, donation land claims, or other recognized public land survey subdivisions. If less than the entirety of the water right is being changed, a separate hachuring is needed for lands left unchanged.
- N/A Proposed temporary place of use that includes separate hachuring for each water right, priority date, and use including number of acres in each quarter-quarter section, government lot, or in each quarter-quarter section as projected within government lots, donation land claims, or other recognized public land survey subdivisions.
- Existing point(s) of diversion or well(s) with distance and bearing or coordinates from a recognized survey corner. This information can be found in your water right certificate or permit.
- N/A If you are proposing a change in point(s) of diversion or well(s) to convey water to the new temporary place of use, show the proposed location and label it clearly with distance and bearing or coordinates. If GPS coordinates are used, latitude-longitude coordinates may be expressed as either degrees-minutes-seconds with at least one digit after the decimal (example – 42°32'15.5") or degrees-decimal with five or more digits after the decimal (example – 42.53764°).

14035





**Part 4 of 5 – Applicant Information and Signature**

**RECEIVED**

**JUN 17 2022**

**Applicant Information**

APPLICANT/BUSINESS NAME <b>Wilde Ranch</b>		PHONE NO. <b>541-518-5906</b>	ADDITIONAL CONTACT NO. <b>OWRD</b>
ADDRESS <b>44142 Banta Rd.</b>			FAX NO.
CITY <b>Baker City</b>	STATE <b>OR</b>	ZIP <b>97814</b>	E-MAIL
<b>BY PROVIDING AN E-MAIL ADDRESS, CONSENT IS GIVEN TO RECEIVE ALL CORRESPONDENCE FROM THE DEPARTMENT ELECTRONICALLY. COPIES OF THE FINAL ORDER DOCUMENTS WILL ALSO BE MAILED.</b>			

**Agent Information** – The agent is authorized to represent the applicant in all matters relating to this application.

AGENT/BUSINESS NAME		PHONE NO.	ADDITIONAL CONTACT NO.
ADDRESS			FAX NO.
CITY	STATE	ZIP	E-MAIL
<b>BY PROVIDING AN E-MAIL ADDRESS, CONSENT IS GIVEN TO RECEIVE ALL CORRESPONDENCE FROM THE DEPARTMENT ELECTRONICALLY. COPIES OF THE FINAL ORDER DOCUMENTS WILL ALSO BE MAILED.</b>			

Explain in your own words what you propose to accomplish with this transfer application and why: I would like to add an additional point of diversion because of the drought. The additional POD will allow me access to my water directly from the river, which will be necessary because the ditch water may not be accessible.

If you need additional space, continue on a separate piece of paper and attach to the application as "Attachment 1".

I (we) affirm that the information contained in this application is true and accurate.

*[Handwritten Signature]*

Applicant signature

*Scott Wilde*

Print Name (and Title if applicable)

*5-24-22*

Date

Applicant signature

Print Name (and Title if applicable)

Date

Is the applicant the sole owner of the land on which the water right, or portion thereof, proposed for transfer is located?  Yes  No

If NO, include signatures of all landowners (and mailing and/or e-mail addresses if different than the applicant's) or attach affidavits of consent from all landowners or individuals/entities (and mailing and/or e-mail addresses) to which the water right(s) has been conveyed.

**14035**




Check here if any of the water rights proposed for transfer are or will be located within or served by an irrigation or other water district. (NOTE: If this box is checked, you must complete and attach Supplemental Form D.)

DISTRICT NAME	ADDRESS		<b>RECEIVED</b> <b>JUN 17 2022</b>
CITY	STATE	ZIP	

Check here if water for any of the rights supplied under a water service agreement or other contract for stored water with a federal agency or other entity. **OWRD**

ENTITY NAME <b>Lower Powder Irrigation District</b>	ADDRESS <b>2550 Broadway St.</b>	
CITY <b>Baker City</b>	STATE <b>OR</b>	ZIP <b>97814</b>



To meet State Land Use Consistency Requirements, you must list all local governments (each county, city, municipal corporation, or tribal government) within whose jurisdiction water will be diverted, conveyed and/or used.

ENTITY NAME <b>Baker County</b>	ADDRESS <b>1995 3<sup>rd</sup> St.</b>	
CITY <b>Baker City</b>	STATE <b>OR</b>	ZIP <b>97814</b>

ENTITY NAME	ADDRESS	
CITY	STATE	ZIP

**14035**

**Part 5 of 5 – Water Right Information**

Please use a separate Part 5 for each water right being changed. See instructions on page 6, to copy and paste additional Part 5s, or to add rows to tables within the form.

Water Right Certificate # 77325

**RECEIVED**

**Description of Water Delivery System**

**JUN 17 2022**

System capacity: 40 cubic feet per second (cfs) **OR**  
 \_\_\_\_\_ gallons per minute (gpm)

**OWRD**

Describe the current water delivery system or the system that was in place at some time within the last five years. Include information on the pumps, canals, pipelines, and sprinklers used to divert, convey, and apply the water at the authorized place of use. **Currently there is an open ditch from the river that delivers the water to the property where it is then either flood irrigated or put into sprinklers.**

**Table 1. Location of Authorized and Proposed Point(s) of Diversion (POD) or Appropriation (POA)**

(Note: If the POD/POA name is not specified on the certificate, assign it a name or number here.)

POD/POA Name or Number	Is this POD/POA Authorized on the Certificate or is it Proposed?	If POA, OWRD Well Log ID# (or Well ID Tag # L-___)	Twp	Rng	Sec	¼ ¼	Tax Lot, DLC or Gov't Lot	Measured Distances (from a recognized survey corner)
Basche	<input checked="" type="checkbox"/> Authorized <input type="checkbox"/> Proposed		7 S	41 E	28	N W SE		1880' N & 600' E from the S1/4 corner of Sect. 28
Pump	<input type="checkbox"/> Authorized <input checked="" type="checkbox"/> Proposed		8 S	42 E	17	S W SE		650' N & 2720' E from the SW corner of Sect. 17
	<input type="checkbox"/> Authorized <input type="checkbox"/> Proposed							
	<input type="checkbox"/> Authorized <input type="checkbox"/> Proposed							

**Check all type(s) of temporary change(s) proposed below (change "CODES" are provided in parentheses):**

- Place of Use (POU)
- Point of Diversion (POD)
- Additional Point of Diversion (APOD)
- Appropriation/Well (POA)
- Additional Point of Appropriation (APOA)

**Check all type(s) of temporary change(s) due to drought proposed below (change "CODES" are provided in parentheses):**

- Place of Use (POU)
- Character of Use (USE)
- Point of Diversion (POD)
- Point of Appropriation/Well (POA)
- Additional Point of Appropriation (APOA)
- Additional Point of Diversion (APOD)

**Will all of the proposed changes affect the entire water right?**

- Yes Complete only the Proposed ("to" lands) section of Table 2 on the next page. Use the "CODES" listed above to describe the proposed changes.
- No Complete all of Table 2 to describe the portion of the water right to be changed.

**14035**



Please use and attach additional pages of Table 2 as needed.  
See page 6 for instructions.

Do you have questions about how to fill-out the tables?  
Contact the Department at 503-986-0900 and ask for Transfer Staff.

**Table 2. Description of Temporary Changes to Water Right Certificate # 77325**

List only the part of the right that will be changed. For the acreage in each ¼ ¼, list the change proposed. If more than one change, specify the acreage associated with each change. If more than one POD/POA, specify the acreage associated with each POD/POA.

AUTHORIZED (the "from" or "off" lands) The listing that appears on the Certificate BEFORE PROPOSED CHANGES List only that part or portion of the water right that will be changed.											Proposed Changes (see "CODES" from previous page)	PROPOSED (the "to" or "on" lands) The listing as it would appear AFTER PROPOSED CHANGES are made.											
Twp	Rng	Sec	¼ ¼	Tax Lot	Gvt Lot or DLC	Acres	Type of USE listed on Certificate	POD(s) or POA(s) (name or number from Table 1)	Priority Date	Twp		Rng	Sec	¼ ¼	Tax Lot	Gvt Lot or DLC	Acres	New Type of USE	POD(s)/ POA(s) to be used (from Table 1)	Priority Date			
<b>EXAMPLE</b>																							
2	S	9	E 15	NE NW	100		15.0	Irrigation	POD #1 POD #2	1901	POU/POD	2	S	9	E 1	NW NW	500	1	10.0	POD #5	1901		
"	"	"	"	"	"	"	"	EXAMPLE	"	"	"	2	S	9	E 2	SW NW	500		5.0	POD #6	1901		
8	S	42	E 20	NE SE	3200		11.5	IRR	Basche	1888	APOD	8	S	42	E 20	NE SE	3200		11.5	IRR	Pump Basche	1888	
						TOTAL ACRES	11.5															TOTAL ACRES	11.5

14035

Additional remarks: \_\_\_\_\_

**RECEIVED**

**JUN 17 2022**

**OWRD**

**For Place of Use Changes**

Are there other water right certificates, water use permits or ground water registrations associated with the “from” or the “to” lands?  Yes  No

If YES, list the certificate, water use permit, or ground water registration numbers: 74050

Pursuant to ORS 540.525, any “layered” water use such as an irrigation right that is supplemental to a primary right proposed for temporary transfer can be included in the transfer or remain unused on the authorized place of use. If the primary water right does not revert soon enough to allow use of the supplemental right within five years, the supplemental right shall become subject to cancellation for nonuse under ORS 540.610.

**If a change in point(s) of appropriation (well(s)) or additional point(s) of appropriation is necessary to convey the water to the new temporary place of use you must provide:**

- Well log(s) for each authorized and proposed well(s) that are clearly labeled and associated with the corresponding well(s) in Table 1 above and on the accompanying application map. (Tip: You may search for well logs on the Department’s web page at: [http://apps.wrd.state.or.us/apps/gw/well\\_log/Default.aspx](http://apps.wrd.state.or.us/apps/gw/well_log/Default.aspx))

**AND/OR**

- Describe the construction of the authorized and proposed well(s) in Table 3 below for any well that does not have a well log. For a *proposed well(s) not yet constructed or built*, provide “a best estimate” for each requested information element in the table. The Department recommends you consult a licensed well driller, geologist, or certified water right examiner to assist with assembling the information necessary to complete Table 3.

**Table 3. Construction of Point(s) of Appropriation**

Any well(s) in this listing must be clearly tied to corresponding well(s) described in Table 1 and shown on the accompanying application map. Failure to provide the information will delay the processing of your transfer application until it is received. The information is necessary for the Department to assess whether the proposed well(s) will access the same source aquifer as the authorized point(s) of appropriation (POA). The Department is prohibited by law from approving POA changes that do not access the same source aquifer.

Proposed or Authorized POA Name or Number	Is well already built? (Yes or No)	If an existing well, OWRD Well ID Tag No. L-___	Total well depth	Casing Diameter	Casing Intervals (feet)	Seal depth(s) (intervals)	Perforated or screened intervals (in feet)	Static water level of completed well (in feet)	Source aquifer (sand, gravel, basalt, etc.)	Well - specific rate (cfs or gpm). If less than full rate of water right

RECEIVED

JUN 17 2022

OWRD

14035





**Part 5 of 5 – Water Right Information**

Please use a separate Part 5 for each water right being changed. See instructions on page 6, to copy and paste additional Part 5s, or to add rows to tables within the form.

**Water Right Certificate # 74040**

**RECEIVED**

**Description of Water Delivery System**

**JUN 17 2022**

System capacity: 40 cubic feet per second (cfs) OR  
 \_\_\_\_\_ gallons per minute (gpm)

**OWRD**

Describe the current water delivery system or the system that was in place at some time within the last five years. Include information on the pumps, canals, pipelines, and sprinklers used to divert, convey, and apply the water at the authorized place of use. **Currently there is an open ditch from the river that delivers the water to the property where it is then either flood irrigated or put into sprinklers.**

**Table 1. Location of Authorized and Proposed Point(s) of Diversion (POD) or Appropriation (POA)**

(Note: If the POD/POA name is not specified on the certificate, assign it a name or number here.)

POD/POA Name or Number	Is this POD/POA Authorized on the Certificate or is it Proposed?	If POA, OWRD Well Log ID# (or Well ID Tag # L-___)	Twp	Rng	Sec	¼ ¼	Tax Lot, DLC or Gov't Lot	Measured Distances (from a recognized survey corner)
Basche	<input checked="" type="checkbox"/> Authorized <input type="checkbox"/> Proposed		7 S	41 E	28	N W SE		1880' N & 600' E from the S1/4 corner of Sect. 28
Pump	<input type="checkbox"/> Authorized <input checked="" type="checkbox"/> Proposed		8 S	42 E	17	S W SE		650' N & 2720' E from the SW corner of Sect. 17
	<input type="checkbox"/> Authorized <input type="checkbox"/> Proposed							
	<input type="checkbox"/> Authorized <input type="checkbox"/> Proposed							

**Check all type(s) of temporary change(s) proposed below (change "CODES" are provided in parentheses):**

- Place of Use (POU)
- Point of Diversion (POD)
- Additional Point of Diversion (APOD)
- Appropriation/Well (POA)
- Additional Point of Appropriation (APOA)

**Check all type(s) of temporary change(s) due to drought proposed below (change "CODES" are provided in parentheses):**

- Place of Use (POU)
- Character of Use (USE)
- Point of Diversion (POD)
- Point of Appropriation/Well (POA)
- Additional Point of Appropriation (APOA)
- Additional Point of Diversion (APOD)

**Will all of the proposed changes affect the entire water right?**

- Yes Complete only the Proposed ("to" lands) section of Table 2 on the next page. Use the "CODES" listed above to describe the proposed changes.
- No Complete all of Table 2 to describe the portion of the water right to be changed. **11085**



Please use and attach additional pages of Table 2 as needed.  
See page 6 for instructions.

Do you have questions about how to fill-out the tables?  
Contact the Department at 503-986-0900 and ask for Transfer Staff.

**Table 2. Description of Temporary Changes to Water Right Certificate # 74040**

List only the part of the right that will be changed. For the acreage in each ¼ ¼, list the change proposed. If more than one change, specify the acreage associated with each change. If more than one POD/POA, specify the acreage associated with each POD/POA.


AUTHORIZED (the "from" or "off" lands) The listing that appears on the Certificate BEFORE PROPOSED CHANGES List only that part or portion of the water right that will be changed.													Proposed Changes (see "CODES" from previous page)	PROPOSED (the "to" or "on" lands) The listing as it would appear AFTER PROPOSED CHANGES are made.									
Twp	Rng	Sec	¼ ¼	Tax Lot	Gvt Lot or DLC	Acres	Type of USE listed on Certificate	POD(s) or POA(s) (name or number from Table 1)	Priority Date	Twp	Rng	Sec		¼ ¼	Tax Lot	Gvt Lot or DLC	Acres	New Type of USE	POD(s)/ POA(s) to be used (from Table 1)	Priority Date			
<b>EXAMPLE</b>																							
2	S	9	E 15	NE NW	100	15.0	Irrigation	POD #1 POD #2	1901	POU/POD	2	S	9	E 1	NW NW	500	1	10.0	POD #5	1901			
"	"	"	"	"	"	"	EXAMPLE	"	"	"	2	S	9	E 2	SW NW	500		5.0	POD #6	1901			
8	S	42	E 20	SW NE	3200	30.1	IRR	Basche	1880	APOD	8	S	42	E 20	NE SE	3200		30.1	IRR	Pump Basche	1880		
8	S	42	E 20	SE NE	3200	15.3	IRR	Basche	1880	APOD	8	S	42	E 20	SE NE	3200		15.3	IRR	Pump Basche	1880		
8	S	42	E 20	NW SE	3200	20.0	IRR	Basche	1880	APOD	8	S	42	E 20	NW SE	3200		20.0	IRR	Pump Basche	1880		
8	S	42	E 20	NE SE	3200	28.5	IRR	Basche	1880	APOD	8	S	42	E 20	NE SE	3200		28.5	IRR	Pump Basche	1880		
8	S	42	E 29	SW SE	3202	1.9	IRR	Basche	1880	APOD	8	S	42	E 29	SW SE	3202		1.9	IRR	Pump Basche	1880		
																		<b>RECEIVED</b>					
																		<b>JUN 17 2022</b>					
																		<b>OWRD</b>					
TOTAL ACRES						95.8	TOTAL ACRES						95.8										

Additional remarks: \_\_\_\_\_

**For Place of Use Changes**

Are there other water right certificates, water use permits or ground water registrations associated with the “from” or the “to” lands?  Yes  No

If YES, list the certificate, water use permit, or ground water registration numbers: 74050



Pursuant to ORS 540.525, any “layered” water use such as an irrigation right that is supplemental to a primary right proposed for temporary transfer can be included in the transfer or remain unused on the authorized place of use. If the primary water right does not revert soon enough to allow use of the supplemental right within five years, the supplemental right shall become subject to cancellation for nonuse under ORS 540.610.

**If a change in point(s) of appropriation (well(s)) or additional point(s) of appropriation is necessary to convey the water to the new temporary place of use you must provide:**

- Well log(s) for each authorized and proposed well(s) that are clearly labeled and associated with the corresponding well(s) in Table 1 above and on the accompanying application map. (**Tip:** You may search for well logs on the Department’s web page at: [http://apps.wrd.state.or.us/apps/gw/well\\_log/Default.aspx](http://apps.wrd.state.or.us/apps/gw/well_log/Default.aspx))

**AND/OR**

- Describe the construction of the authorized and proposed well(s) in Table 3 below for any well that does not have a well log. For a *proposed well(s) not yet constructed or built*, provide “a best estimate” for each requested information element in the table. The Department recommends you consult a licensed well driller, geologist, or certified water right examiner to assist with assembling the information necessary to complete Table 3.

**Table 3. Construction of Point(s) of Appropriation**

Any well(s) in this listing must be clearly tied to corresponding well(s) described in Table 1 and shown on the accompanying application map. Failure to provide the information will delay the processing of your transfer application until it is received. The information is necessary for the Department to assess whether the proposed well(s) will access the same source aquifer as the authorized point(s) of appropriation (POA). The Department is prohibited by law from approving POA changes that do not access the same source aquifer.

Proposed or Authorized POA Name or Number	Is well already built? (Yes or No)	If an existing well, OWRD Well ID Tag No. L-___	Total well depth	Casing Diameter	Casing Intervals (feet)	Seal depth(s) (intervals)	Perforated or screened intervals (in feet)	Static water level of completed well (in feet)	Source aquifer (sand, gravel, basalt, etc.)	Well - specific rate (cfs or gpm). If less than full rate of water right

RECEIVED  
JUN 17 2022  
OWRD

14035



**Part 5 of 5 – Water Right Information**

Please use a separate Part 5 for each water right being changed. See instructions on page 6, to copy and paste additional Part 5s, or to add rows to tables within the form.

**Water Right Certificate # 89880**

**RECEIVED**

**JUN 17 2022**

**OWRD**

**Description of Water Delivery System**

System capacity: 40 cubic feet per second (cfs) OR  
 \_\_\_\_\_ gallons per minute (gpm)

Describe the current water delivery system or the system that was in place at some time within the last five years. Include information on the pumps, canals, pipelines, and sprinklers used to divert, convey, and apply the water at the authorized place of use. **Currently there is an open ditch from the river that delivers the water to the property where it is then either flood irrigated or put into sprinklers.**

**Table 1. Location of Authorized and Proposed Point(s) of Diversion (POD) or Appropriation (POA)**

(Note: If the POD/POA name is not specified on the certificate, assign it a name or number here.)

POD/POA Name or Number	Is this POD/POA Authorized on the Certificate or is it Proposed?	If POA, OWRD Well Log ID# (or Well ID Tag # L-___)	Twp	Rng	Sec	¼	¼	Tax Lot, DLC or Gov't Lot	Measured Distances (from a recognized survey corner)
Basche	<input checked="" type="checkbox"/> Authorized <input type="checkbox"/> Proposed		7 S	41 E	28	N	SE		1880' N & 600' E from the S1/4 corner of Sect. 28
Pump	<input type="checkbox"/> Authorized <input checked="" type="checkbox"/> Proposed		8 S	42 E	17	S	SE		650' N & 2720' E from the SW corner of Sect. 17
	<input type="checkbox"/> Authorized <input type="checkbox"/> Proposed								
	<input type="checkbox"/> Authorized <input type="checkbox"/> Proposed								

**Check all type(s) of temporary change(s) proposed below (change "CODES" are provided in parentheses):**

- |                                                               |                                                                   |
|---------------------------------------------------------------|-------------------------------------------------------------------|
| <input type="checkbox"/> Place of Use (POU)                   | <input type="checkbox"/> Appropriation/Well (POA)                 |
| <input type="checkbox"/> Point of Diversion (POD)             | <input type="checkbox"/> Additional Point of Appropriation (APOA) |
| <input type="checkbox"/> Additional Point of Diversion (APOD) |                                                                   |

**Check all type(s) of temporary change(s) due to drought proposed below (change "CODES" are provided in parentheses):**

- |                                                   |                                                                          |
|---------------------------------------------------|--------------------------------------------------------------------------|
| <input type="checkbox"/> Place of Use (POU)       | <input type="checkbox"/> Point of Appropriation/Well (POA)               |
| <input type="checkbox"/> Character of Use (USE)   | <input type="checkbox"/> Additional Point of Appropriation (APOA)        |
| <input type="checkbox"/> Point of Diversion (POD) | <input checked="" type="checkbox"/> Additional Point of Diversion (APOD) |

**Will all of the proposed changes affect the entire water right?**

- Yes      Complete only the Proposed ("to" lands) section of Table 2 on the next page. Use the "CODES" listed above to describe the proposed changes.
- No      Complete all of Table 2 to describe the portion of the water right to be changed.

14033

Please use and attach additional pages of Table 2 as needed.  
See page 6 for instructions.

Do you have questions about how to fill-out the tables?  
Contact the Department at 503-986-0900 and ask for Transfer Staff.

**Table 2. Description of Temporary Changes to Water Right Certificate # 89880**

List only the part of the right that will be changed. For the acreage in each ¼ ¼, list the change proposed. If more than one change, specify the acreage associated with each change. If more than one POD/POA, specify the acreage associated with each POD/POA.

AUTHORIZED (the "from" or "off" lands) The listing that appears on the Certificate BEFORE PROPOSED CHANGES List only that part or portion of the water right that will be changed.											Proposed Changes (see "CODES" from previous page)	PROPOSED (the "to" or "on" lands) The listing as it would appear AFTER PROPOSED CHANGES are made.									
Twp	Rng	Sec	¼ ¼	Tax Lot	Gvt Lot or DLC	Acres	Type of USE listed on Certificate	POD(s) or POA(s) (name or number from Table 1)	Priority Date	Twp		Rng	Sec	¼ ¼	Tax Lot	Gvt Lot or DLC	Acres	New Type of USE	POD(s)/ POA(s) to be used (from Table 1)	Priority Date	
<b>EXAMPLE</b>																					
2	S	9	E 15	NE NW	100	15.0	Irrigation	POD #1 POD #2	1901	POU/POD	2	S	9	E 1	NW NW	500	1	10.0	POD #5	1901	
"	"	"	"	"	"	"	EXAMPLE	"	"	"	2	S	9	E 2	SW NW	500		5.0	POD #6	1901	
8	S	42	E 20	SW SE	3202	37.7	IRR	Basche	6/1/1987	APOD	8	S	42	E 20	SW SE	3200		37.7	IRR	Pump Basche	6/1/1987
8	S	42	E 29	NW NE	3202	39.4	IRR	Basche	6/1/1987	APOD	8	S	42	E 29	NW NE	3202		39.4	IRR	Pump Basche	6/1/1987
8	S	42	E 29	SW NE	3202	0.3	IRR	Basche	6/1/1987	APOD	8	S	42	E 29	SW NE	3202		0.3	IRR	Pump Basche	6/1/1987
						TOTAL ACRES	77.4							TOTAL ACRES	77.4						

14085

Additional remarks: \_\_\_\_\_

**RECEIVED**

**JUN 17 2022**

TACS

**OWRD**



**For Place of Use Changes**

Are there other water right certificates, water use permits or ground water registrations associated with the "from" or the "to" lands?  Yes  No

If YES, list the certificate, water use permit, or ground water registration numbers: 74050

Pursuant to ORS 540.525, any "layered" water use such as an irrigation right that is supplemental to a primary right proposed for temporary transfer can be included in the transfer or remain unused on the authorized place of use. If the primary water right does not revert soon enough to allow use of the supplemental right within five years, the supplemental right shall become subject to cancellation for nonuse under ORS 540.610.

**If a change in point(s) of appropriation (well(s)) or additional point(s) of appropriation is necessary to convey the water to the new temporary place of use you must provide:**

- Well log(s) for each authorized and proposed well(s) that are clearly labeled and associated with the corresponding well(s) in Table 1 above and on the accompanying application map. (Tip: You may search for well logs on the Department's web page at: [http://apps.wrd.state.or.us/apps/gw/well\\_log/Default.aspx](http://apps.wrd.state.or.us/apps/gw/well_log/Default.aspx))

**AND/OR**

- Describe the construction of the authorized and proposed well(s) in Table 3 below for any well that does not have a well log. For a *proposed well(s) not yet constructed or built*, provide "a best estimate" for each requested information element in the table. The Department recommends you consult a licensed well driller, geologist, or certified water right examiner to assist with assembling the information necessary to complete Table 3.

**Table 3. Construction of Point(s) of Appropriation**

Any well(s) in this listing must be clearly tied to corresponding well(s) described in Table 1 and shown on the accompanying application map. Failure to provide the information will delay the processing of your transfer application until it is received. The information is necessary for the Department to assess whether the proposed well(s) will access the same source aquifer as the authorized point(s) of appropriation (POA). The Department is prohibited by law from approving POA changes that do not access the same source aquifer.

Proposed or Authorized POA Name or Number	Is well already built? (Yes or No)	If an existing well, OWRD Well ID Tag No. L-___	Total well depth	Casing Diameter	Casing Intervals (feet)	Seal depth(s) (intervals)	Perforated or screened intervals (in feet)	Static water level of completed well (in feet)	Source aquifer (sand, gravel, basalt, etc.)	Well-specific rate (cfs or gpm). If less than full rate of water right
										<b>RECEIVED</b>
										<b>JUN 17 2022</b>
										<b>OWRD</b>

14035

# Application for Water Right Transfer

## Evidence of Use Affidavit



**Oregon Water Resources Department**  
 725 Summer Street NE, Suite A  
 Salem, Oregon 97301-1266  
 (503) 986-0900  
 www.wrd.state.or.us

Please print legibly or type. Be as specific as possible. Attach additional pages if you need more spacing. Supporting documentation must be attached.

State of Oregon )  
 ) ss  
 County of BAKER)

I, SCOTT WILDE, in my capacity as IRRIGATOR,  
 mailing address 44142 BANTA RD. BAKER CITY, OR 97814  
 telephone number (541)518-5906, being first duly sworn depose and say:

**RECEIVED**

**JUN 17 2022**

**OWRD**

1. My knowledge of the exercise or status of the water right is based on (check one):

- Personal observation                       Professional expertise

2. I attest that:

Water was used during the previous five years on the **entire** place of use for Certificate # \_\_\_\_; **OR**

My knowledge is specific to the use of water at the following locations within the last five years:

Certificate #	Township		Range		Mer	Sec	¼ ¼		Gov't Lot or DLC	Acres (if applicable)
77325	8	S	42	E	WM	20	NE	SE		11.5
74040	8	S	42	E	WM	20	E	.5		93.9
89880	8	S	42	E	WM	20	SW	SE		37.7
89880	8	S	42	E	WM	29	NW	NE		39.4
89880	8	S	42	E	WM	29	SW	NE		0.3

**OR**

- Confirming Certificate # \_\_\_\_ has been issued within the past five years; **OR**
- Part or all of the water right was leased instream at some time within the last five years. The instream lease number is: \_\_\_\_ (Note: If the entire right proposed for transfer was not leased, additional evidence of use is needed for the portion not leased instream.); **OR**
- The water right is not subject to forfeiture and documentation that a presumption of forfeiture for non-use would be rebutted under ORS 540.610(2) is attached.
- Water has been used at the actual current point of diversion or appropriation for more than 10 years for Certificate # \_\_\_\_ (For Historic POD/POA Transfers)

(continues on reverse side)

14035



3. The water right was used for: (e.g., crops, pasture, etc.): CROPS AND PASTURE

4. I understand that if I do not attach one or more of the documents shown in the table below to support the above statements, my application will be considered incomplete.

RECEIVED


JUN 17 2022

OWRD

*[Signature]*  
Signature of Affiant

5/24/22  
~~5-21-22~~  
Date

Signed and sworn to (or affirmed) before me this 24 day of MAY, 2022.



*[Signature]*  
Notary Public for Oregon  
My Commission Expires: 2/28/2025

Supporting Documents	Examples
<input type="checkbox"/> Copy of a water right certificate that has been issued within the last five years. (not a remaining right certificate)	Copy of <b>confirming</b> water right certificate that shows issue date
<input type="checkbox"/> Copies of receipts from sales of irrigated crops or for expenditures related to use of water	<ul style="list-style-type: none"> <li>• Power usage records for pumps associated with irrigation use</li> <li>• Fertilizer or seed bills related to irrigated crops</li> <li>• Farmers Co-op sales receipt</li> </ul>
<input type="checkbox"/> Records such as FSA crop reports, irrigation district records, NRCS farm management plan, or records of other water suppliers	<ul style="list-style-type: none"> <li>• District assessment records for water delivered</li> <li>• Crop reports submitted under a federal loan agreement</li> <li>• Beneficial use reports from district</li> <li>• IRS Farm Usage Deduction Report</li> <li>• Agricultural Stabilization Plan</li> <li>• CREP Report</li> </ul>
<input checked="" type="checkbox"/> Aerial photos containing sufficient detail to establish location and date of photograph	<p>Multiple photos can be submitted to resolve different areas of a water right. If the photograph does not print with a “date stamp” or without the source being identified, the date of the photograph and source should be added.</p> <p>Sources for aerial photos: OSU – <a href="http://www.oregonexplorer.info/imagery">www.oregonexplorer.info/imagery</a> OWRD – <a href="http://www.wrd.state.or.us">www.wrd.state.or.us</a> Google Earth – <a href="http://earth.google.com">earth.google.com</a> TerraServer – <a href="http://www.terra-server.com">www.terra-server.com</a></p>
<input type="checkbox"/> Approved Lease establishing beneficial use within the last 5 years	Copy of instream lease or lease number

14035

ArcGIS Web Map



14035

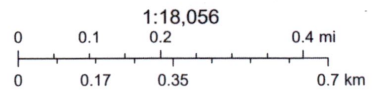
5/16/2022, 3:06:58 PM

taxlot mapIndex CountyLines

RECEIVED

JUN 17 2022

OWRD



Source: Esri, Maxar, Earthstar Geographics, and the GIS User Community, OREGON DOR, GEO

Web AppBuilder for ArcGIS  
Maxar | OREGON DOR, GEO |



OM 110

1117 1 2 5055

RECEIVED

Oregon Water Resources Department  
 Fee Calculation for Drought Temporary Transfer

Today's Date: Monday, May 16, 2022

**Fee Calculation**

Base Fee (includes application and recording fee for up to 1 cfs)

**\$200.00**

Fill in information below-- Check each box that applies.

Check this box if you propose to change one or more NON-irrigation rights.

Check this box if you propose to change one or more irrigation rights.

**RECEIVED**

**JUN 17 2022**

Enter the following for the primary certificates on the land included in the transfer.

(If a supplemental certificate also covers the same land as an included primary right, only list the primary.)

**OWRD**

Certificate #	Total acres in the water right	# of acres to be transferred	Total cfs in the certificate	OR If certificate does not list cfs, enter 1/___ cfs per acre	Transfer cfs
74040	1172.4	95.8	29.3		2.394183
77325	2524.10	11.5	66.49		0.302934
89880	490.3	77.4	12.26		1.935395

Total Transfer CFS: 5.00

**\$200.00**

Drought Temporary Transfer Fee:


**\$400.00**



# Supplemental Form D

## Water Right Transfers Within the Boundaries of or Served by an Irrigation District or other Water Supplier (Association, Ditch Co., etc.)

[For transfers submitted under OAR Chapter 690 Division 380]



**Oregon Water Resources Department**  
 725 Summer Street NE, Suite A  
 Salem, Oregon 97301-1266  
 503-986-0900  
 www.oregon.gov/OWRD

The Department requires non-district applicants to communicate with districts/water suppliers during the planning and preparation of transfer applications involving water rights having a point of diversion or appropriation (POD/POA) or place of use (POU) served by or located within the boundaries of an irrigation district, or other type of water supplier to which assessments are paid. In some cases consent will be required from the district or water supplier.

This form must be included with any transfer application that involves rights served by or located within the boundaries of a district or other type of water supplier.

### 1. APPLICANT INFORMATION

NAME WILDE RANCH			PHONE (HM)	
PHONE (WK)		CELL		FAX
ADDRESS 44142 BANTA RD.				<b>RECEIVED</b>
				<b>JUN 17 2022</b>
CITY BAKER CITY	STATE OR	ZIP 97814	E-MAIL**	
				<b>OWRD</b>

### 2. DISTRICT or WATER SUPPLIER INFORMATION

DISTRICT/WATER SUPPLIER NAME LOWER POWDER IRRIGATION DISTRICT			PHONE (HM)	
PHONE (WK) 541-523-6471		CELL 541-518-0520		FAX
ADDRESS 2550 BROADWAY ST.				
CITY BAKER CITY	STATE OR	ZIP 97814	E-MAIL**	

\*\* By providing an e-mail address, the applicant and/or the district/water supplier consents to receive all correspondence from the Department electronically. Copies of final order documents will also be mailed.

### 3. WATER RIGHTS ISSUED IN THE NAME OF, or LOCATED WITHIN, or SERVED BY AN IRRIGATION DISTRICT, OTHER DISTRICT, OR WATER SUPPLIER

a. List the water right(s) involved in this transfer:

	Application / Decree	Permit / Previous Transfer	Certificate	Is the water right in the name of a district, water supplier, or BOR*?
1.		-	74040	YES <input checked="" type="checkbox"/>
2.		-	77325	YES <input checked="" type="checkbox"/>
3.		-	89880	YES <input checked="" type="checkbox"/>

Attach additional pages for additional water rights if necessary.

\*Bureau of Reclamation

b. Determine a district's/water supplier's connection to your points of diversion (POD) or appropriation (POA) and places of use (POU). [You may need to consult with your district/water supplier.]

**CURRENT ASSOCIATIONS** Please answer the following "yes" or "no" questions:

- YES  NO  One or more of the current POD(s) / POA(s) involved in the transfer are served by a district/water supplier or rely on BOR water.
- YES  NO  All or a portion of the current POU involved in this proposed transfer receives water for either primary or supplemental irrigation from the district/water supplier; i.e., the POU is currently layered with a district or BOR water supplied water right(s).

**PROPOSED ASSOCIATIONS** Please answer the following "yes" or "no" questions:

- YES  NO  One or more of the proposed POD(s) / POA(s) involved in the transfer are currently served or will be served by a district/water supplier if the transfer is approved, or rely on BOR water.
- YES  NO  All or a portion of the proposed POU involved in this proposed transfer currently receives or will receive either primary or supplemental irrigation from the district/water supplier; i.e., the POU will be layered with a district/water supplier or BOR water supplied water right(s).

**RECEIVED**  
**JUN 17 2022**

COMMENTS OR ADDITIONAL INFORMATION

**4. APPLICANT'S SIGNATURE**

- (1) I certify that I have notified the district/water supplier about the proposed water right transfer application by [check one]: **OWRD**  
 email,  phone,  postal mail,  in person, or  other (please specify) \_\_\_\_\_
- (2) I certify that to the best of my knowledge the information contained in this Supplemental Form D is true and accurate.

Scott Wilde                      Scott Wilde                      5-24-22  
 Applicant Signature                      Name (print)                      Date

**5. (WHEN REQUIRED) DISTRICT or WATER SUPPLIER CONSENT TO THE PROPOSED WATER RIGHT TRANSFER**

District Manager or Water Supplier consent is required if any box on this form is marked "YES."

The district/water supplier certifies the following:

- (1) The district/water supplier has reviewed the applicant's proposed water right transfer application and maps; and
- (2) The district/water supplier consents to the proposed water right transfer application.

N/A YES  NO  After proof of completion, the confirming water right certificate is to remain in the name of the U.S. Bureau of Reclamation or the district/water supplier.

**DROUGHT**

N/A YES  NO  The district/water supplier will be responsible for submitting the claim of beneficial use prepared by a Certified Water Rights Examiner (CWRE).

Shane R. Holden                      SHANE R. HOLDEN                      5-24-22  
 Signature of District Manager /Water Supplier                      Name (print), Title                      Date