

District Instream Lease

Part 1 of 4 – Minimum Requirements Checklist



Oregon Water Resources
Department
725 Summer Street NE, Suite A
Salem, Oregon 97301-1266
(503) 986-0900
www.oregon.gov/OWRD

This Application to be used for water rights in the name of or conveyed by an Irrigation District (or similar organization) Complete Parts 1 through 4 and any required attachments	OWRD #	11-1935
	District #	

Check all items included with this application. (N/A = Not Applicable)

Fee in the amount of:

<input checked="" type="checkbox"/> \$610.00 for a lease involving four or more landowners or four or more water rights	Or <input type="checkbox"/> \$410.00 for all other leases
<input type="checkbox"/> Check enclosed or <input checked="" type="checkbox"/> Fee Charged to customer account <u>CA0018 - GSI (Account name)</u>	

Yes N/A Pooled Lease—a lease with more than one Lessor (Landowner/water right interest holder)

Part 1 – Completed Minimum Requirements Checklist

Part 2 – Completed District and Other Party Signature Page

Part 3 – Completed Place of Use and Lessor Signature Page
(Include a separate Part 3 for each Lessor.)

Part 4 – Completed Water Right and Instream Use Information
(Include a separate Part 4 for each Water Right.)

How many Water Rights are included in the lease application? 8 (# of rights)

List each water right to be leased instream here: 68665, 95820, 88960, 68662, 68664, 90905, 52253, 88959

Yes N/A Other water rights, if any, appurtenant to the lands involved in the lease application and not proposed to be leased instream. There may be some groundwater registrations within the area being leased, but no surface water rights.

List those other water rights here: _____

Yes No Conservation Reserve Enhancement Program CREP – Are some or all of the lands to be leased part of CREP or another Federal program (list here: _____)?

Required Attachments:

Yes N/A Instream lease application map(s). More than one QQ and property may be included on each map. A map is **not** required if an entire right is being leased or if the right is for use of municipal or quasi-municipal water use. The map should include the following:

- A north arrow and map scale (no smaller than 1" = 1320').
- Label township, range, section and quarter-quarter (QQ).
- If an irrigation right, the numbers of acres to be leased in each quarter-quarter identify and hachure/shade to differentiate between the acreage being leased and any remaining. If the place of use has more than one priority date, source stream, and/or point of diversion you **must identify each with separate hachuring or shading** and label.
- Tax lot lines and numbers must be included on the map and should clearly identify the property(s) involved. **See Attachment A for Instream Lease Maps**

Yes N/A If the Lessor(s) is not the deeded land owner, include one of the following:

- A notarized statement from the land owner consenting to the lease and a copy of the recorded deed; or
- A water right conveyance agreement and a copy of the recorded deed for the landowner at the time the water right was conveyed; or
- Other documentation. **See Attachment B for Quitclaim Deeds/Affidavits for Transfer.**

Yes N/A If the right has **not** been used in the last five years; provide supporting documentation indicating why a right (or portion thereof) is **not** subject to forfeiture.

Received by OWRD

JUN 30 2022

Salem, OR

Part 2 of 4 – District and other party Signature

Term of the Lease: The lease is requested to begin in: month 5 year 2022 and end: month 9 year 2022 .	
Public use: Check the public use(s) this lease will serve (as defined by ORS 537.332): <input checked="" type="checkbox"/> Conservation, maintenance and enhancement of aquatic, fish and wildlife, fish and wildlife habitat and any other ecological values. <input type="checkbox"/> Recreation <input type="checkbox"/> Pollution abatement <input type="checkbox"/> Navigation	Termination provision (for multiyear leases): The parties to the lease request (choose one): <input checked="" type="checkbox"/> a. The option of terminating the lease prior to expiration of the full term with written notice to the Department by the Lessor(s) and/or Lessee. <input type="checkbox"/> b. The option of terminating the lease prior to expiration of the full term, with consent by all parties to the lease. <input type="checkbox"/> c. The parties would not like to include a Termination Provision. (See instructions for limitations to this provision)
Additive/Replacing Relationship to other instream water rights: Instream leases are generally additive to other existing instream water rights created as a result of instream leases and transfers and/or allocations of conserved water. Since instream leases are also generally senior to other instream rights created through a state agency process or conversion of minimum flows, they generally replace a portion of these junior instream rights. If you would like this lease to relate to other instream water rights differently than described above, please check this box. <input type="checkbox"/> And attach an explanation of your intent.	
Precedent: If a right which has been leased is later proposed to be leased again or later transferred or become part of an allocation of conserved water project, a new injury review shall be required. An instream lease shall not set a precedent on a future transaction.	
Validity of the rights to be leased: <input checked="" type="checkbox"/> The water right(s) to be leased have been used under the terms and conditions of the right(s) during the last five years or have been leased instream; or <input type="checkbox"/> The water right(s) have not been used for the last five years according to the terms and conditions of the rights. However, the water right(s) is not subject to forfeiture under ORS 540.610(2). Documentation describing why the water right is not subject to forfeiture has been provided.	

SIGNATURES

The undersigned declare that the information contained in this application is true and accurate.



Date: 6/28/2022

Signature of Co-Lessor

Printed name (and title): Brent Stevenson, District Manager

Business/Organization name: Santiam Water Control District

Mailing Address (with state and zip): 284 E Water Street, Stayton OR 97383

Phone number (include area code): 503 769 2669 **E-mail address: Brent@santiamwater.com

Date: _____

Signature of Co-Lessor

Printed name (and title): _____

Business/organization name: _____

Mailing Address (with state and zip): _____

Phone number (include area code): _____ **E-mail address: _____

Received by OWRD

JUN 30 2022

Salem, OR

See next page for additional signatures.

_____ Date: _____
Signature of Lessee

Printed name (and title): _____

Business/organization name: _____

Mailing Address (with state and zip): _____

Phone number (include area code): _____ **E-mail address: _____

**** BY PROVIDING AN E-MAIL ADDRESS, CONSENT IS GIVEN TO RECEIVE ALL CORRESPONDENCE FROM THE DEPARTMENT ELECTRONICALLY. COPIES OF THE FINAL ORDER DOCUMENTS WILL ALSO BE MAILED TO THE LESSOR**

Received by OWRD

JUN 30 2022

Salem, OR

Part 3 of 4 – Place of Use – Lessor Information and Signatures

**Complete Table 1 Identify water right(s) proposed to be leased instream
Provide a separate Part 3 for each Lessor (water right interest holder/landowner)**

Table 1

Irrigation District or other Water Purveyor Name: Santiam Water Control District

Specify Water Right, Priority Date, point of diversion(s) (POD), place of use, tax lot, gov't lot/DLC, acres to be leased, original use type, certificate page number, and any previous lease.
If not enough room below, you may add rows (see instructions) or create a spreadsheet/table (matching Table 1) and attach.
Any attached table should include reference to the Lessor.

Water Right #	Priority Date	POD #	Twp	Rng	Sec	Q-Q	Tax Lot	Gov't Lot/DLC #	Acres	Use	Page #	Previous Lease #
See Attachment C for Water Rights to be Leased Instream												

Any additional information about the right: Certificates 68665 and 90905 authorize diversion of an additional allowance of 10 percent in excess of the face value of the right in order to compensate for losses between the point of diversion and the place of use. This 10 percent allowance will not be leased instream.

Farm Deferral Tax Status: Counties make the determination of whether a property qualifies for the farm use assessment without consideration of whether the lands have an associated water right which is leased instream. If you have questions regarding the farm use assessment you should contact your local county assessor. You should contact your County for any weed ordinance and management requirements.

The undersigned declare:

1. I/We agree during the term of this lease to suspend use of water allowed under the water right(s) involved in the lease as well as and any other appurtenant primary or supplemental water right(s); and
2. I/We certify are the lessor(s) (water right interest holder) of the water right(s) in Table 1. If not the deeded land owner, I/we have obtained consent from the deeded land owner and/or have provided documentation of authorization to pursue the instream lease; and
3. I/We affirm that the information in this application is true and accurate.



Date: 6/28/2022

Signature of Lessor

Printed name (and title): Brent Stevenson, District Manager Business name, if applicable: Santiam Water Control District

Mailing Address (with state and zip): 284 E Water Street, Stayton OR 97383

Phone number (include area code): 503 769 2669 **E-mail address: Brent@santiamwater.com

Received by OWRD

JUN 30 2022

Salem, OR

Part 4 of 4 – Water Right and Instream Use Information

Use a separate Part 4 for each water right to be leased instream

Table 2

Use Table 2 to illustrate the totals for the water right proposed to be leased instream (based on Part 3 of 4) Water Right # 68665

Total rate and volume by priority date, POD, use and acreage as appropriate considering the right to be leased. If not enough room below, you may add rows (see instructions) or create a spreadsheet (matching Table 2 and clearly labeled) and attach.
(cfs = cubic feet per second and af = acre-feet)

Priority Date	POD #	Use	Acres	Other Information (such as conditions/limitations on the right)	Rate (cfs)	Volume (af)
5/14/1909	Main Canal	IR	327.47	Right authorizes additional 10 percent for losses	4.09	818.7

Total af from storage, if applicable: _____ AF or N/A

If the POD is not described on the certificate or, if there is more than one POD listed on the certificate, then the specific POD must be described: N/A

Table 3

Instream Use created by the lease	River Basin: <u>Willamette</u>	River/Stream Name: <u>North Santiam</u> , tributary to <u>Willamette River</u>				
Proposed Instream Reach: <input type="checkbox"/> A reach typically begins at the POD and ends at the mouth of the source stream: From the POD _____ to _____		Or Proposed Instream Point: <input type="checkbox"/> Instream use protected at the POD				
OR <input checked="" type="checkbox"/> Please check this box if you are not sure of the proposed reach and want water to be protected within a reach below the POD, if possible. If no reach is identified or the above box is not checked, and there is only one POD listed on the water right, the lease may be processed to be protected at the POD.)						
Instream Portion: May not exceed the maximum rate/volume for the right (identified in Table 2)						
Use the table 3 to illustrate the instream rate, volume and instream period by priority date, POD, Use and acreage, as appropriate. If not enough room below, you may add rows (see instructions) or create a spreadsheet (clearly labeled and matching the below portion of Table 3) and attach.						
Priority date	POD #	Use	Acres	Proposed Instream Period	Instream Rate (cfs)	Total instream volume (af)
5/14/1909	Main Canal	IR	327.47	May 1 through September 30	2.70	818.7

OR Please check this box if you are not sure of the proposed rate, volume and instream period. As part of its review process, the Department will identify the appropriate instream rate, volume and period considering the water right(s) being leased and instream benefits.

Yes N/A **Conditions to avoid enlargement or injury to other water rights, if any, or other limitations:** list here _____

Note: The Department may identify additional conditions to prevent injury and/or enlargement.

Any additional information about the proposed instream use: _____

Received by OWRD

Use a separate Part 4 for each water right to be leased instream

Table 2

6/26/2022 10:00 AM

Use Table 2 to illustrate the totals for the water right proposed to be leased instream (based on Part 3 of 4) **Water Right # 95280**

Total rate and volume by priority date, POD, use and acreage as appropriate considering the right to be leased. If not enough room below, you may add rows (see instructions) or create a spreadsheet (matching Table 2 and clearly labeled) and attach.
(cfs = cubic feet per second and af = acre-feet)

Priority Date	POD #	Use	Acres	Other Information (such as conditions/limitations on the right)	Rate (cfs)	Volume (af)
5/14/1909	Main Canal	IR	314.67		3.93	1101.3

Total af from storage, if applicable: AF or N/A
 If the POD is not described on the certificate or, if there is more than one POD listed on the certificate, then the specific POD must be described: N/A

Table 3

Instream Use created by the lease	River Basin: <u>Willamette</u>	River/Stream Name: <u>North Santiam</u> , tributary to <u>Willamette River</u>				
Proposed Instream Reach: <input type="checkbox"/> A reach typically begins at the POD and ends at the mouth of the source stream: From the POD _____ to _____	Or Proposed Instream Point: <input type="checkbox"/> Instream use protected at the POD					
OR <input checked="" type="checkbox"/> Please check this box if you are not sure of the proposed reach and want water to be protected within a reach below the POD, if possible. If no reach is identified or the above box is not checked, and there is only one POD listed on the water right, the lease may be processed to be protected at the POD.)						
Instream Portion: May not exceed the maximum rate/volume for the right (identified in Table 2) Use the table 3 to illustrate the instream rate, volume and instream period by priority date, POD, Use and acreage, as appropriate. If not enough room below, you may add rows (see instructions) or create a spreadsheet (clearly labeled and matching the below portion of Table 3) and attach.						
Priority date	POD #	Use	Acres	Proposed Instream Period	Instream Rate (cfs)	Total instream volume (af)
5/14/1909	Main Canal	IR	314.67	May 1 through September 30	3.63	1101.3
OR <input type="checkbox"/> Please check this box if you are not sure of the proposed rate, volume and instream period. As part of its review process, the Department will identify the appropriate instream rate, volume and period considering the water right(s) being leased and instream benefits.						
<input type="checkbox"/> Yes <input checked="" type="checkbox"/> N/A Conditions to avoid enlargement or injury to other water rights, if any, or other limitations: list here _____						
Note: The Department may identify additional conditions to prevent injury and/or enlargement.						
Any additional information about the proposed instream use: _____						

Received by OWRD

JUN 30 2022

Use a separate Part 4 for each water right to be leased instream

Table 2

Use Table 2 to illustrate the totals for the water right proposed to be leased instream (based on Part 3 of 4) **Water Right # 88960**

Total rate and volume by priority date, POD, use and acreage as appropriate considering the right to be leased. If not enough room below, you may add rows (see instructions) or create a spreadsheet (matching Table 2 and clearly labeled) and attach.
(cfs = cubic feet per second and af = acre-feet)

Priority Date	POD #	Use	Acres	Other Information (such as conditions/limitations on the right)	Rate (cfs)	Volume (af)
5/14/1909	Main Canal	IR	3.63		0.05	9.1

Total af from storage, if applicable: AF or N/A

If the POD is not described on the certificate or, if there is more than one POD listed on the certificate, then the specific POD must be described: N/A

Table 3

Instream Use created by the lease	River Basin: <u>Willamette</u>	River/Stream Name: <u>North Santiam</u> , tributary to <u>Willamette River</u>				
Proposed Instream Reach: <input type="checkbox"/> A reach typically begins at the POD and ends at the mouth of the source stream: From the POD _____ to _____	Or Proposed Instream Point: <input type="checkbox"/> Instream use protected at the POD					
OR <input checked="" type="checkbox"/> Please check this box if you are not sure of the proposed reach and want water to be protected within a reach below the POD, if possible. If no reach is identified or the above box is not checked, and there is only one POD listed on the water right, the lease may be processed to be protected at the POD.)						
Instream Portion: May not exceed the maximum rate/volume for the right (identified in Table 2) Use the table 3 to illustrate the instream rate, volume and instream period by priority date, POD, Use and acreage, as appropriate. If not enough room below, you may add rows (see instructions) or create a spreadsheet (clearly labeled and matching the below portion of Table 3) and attach.						
Priority date	POD #	Use	Acres	Proposed Instream Period	Instream Rate (cfs)	Total instream volume (af)
5/14/1909	Main Canal	IR	3.63	May 1 through September 30	0.03	9.1

OR Please check this box if you are not sure of the proposed rate, volume and instream period. As part of its review process, the Department will identify the appropriate instream rate, volume and period considering the water right(s) being leased and instream benefits.

Yes N/A **Conditions to avoid enlargement or injury to other water rights, if any, or other limitations:** list here _____

Note: The Department may identify additional conditions to prevent injury and/or enlargement.

Any additional information about the proposed instream use: _____

Received by OWRD

JUN 30 2022

Salem, OR

Use a separate Part 4 for each water right to be leased instream

Table 2

Use Table 2 to illustrate the totals for the water right proposed to be leased instream (based on Part 3 of 4) Water Right # 68662

Total rate and volume by priority date, POD, use and acreage as appropriate considering the right to be leased. If not enough room below, you may add rows (see instructions) or create a spreadsheet (matching Table 2 and clearly labeled) and attach.
(cfs = cubic feet per second and af = acre-feet)

Priority Date	POD #	Use	Acres	Other Information (such as conditions/limitations on the right)	Rate (cfs)	Volume (af)
5/14/1909	Main Canal	IR	1.65		0.02	5.8

Total af from storage, if applicable: AF or N/A

If the POD is not described on the certificate or, if there is more than one POD listed on the certificate, then the specific POD must be described: N/A

Table 3

Instream Use created by the lease	River Basin: <u>Willamette</u>	River/Stream Name: <u>North Santiam</u>, tributary to <u>Willamette River</u>				
Proposed Instream Reach: <input type="checkbox"/> A reach typically begins at the POD and ends at the mouth of the source stream: From the POD _____ to _____		Or Proposed Instream Point: <input type="checkbox"/> Instream use protected at the POD				
OR <input checked="" type="checkbox"/> Please check this box if you are not sure of the proposed reach and want water to be protected within a reach below the POD, if possible. If no reach is identified or the above box is not checked, and there is only one POD listed on the water right, the lease may be processed to be protected at the POD.)						
Instream Portion: May not exceed the maximum rate/volume for the right (identified in Table 2) Use the table 3 to illustrate the instream rate, volume and instream period by priority date, POD, Use and acreage, as appropriate. If not enough room below, you may add rows (see instructions) or create a spreadsheet (clearly labeled and matching the below portion of Table 3) and attach.						
Priority date	POD #	Use	Acres	Proposed Instream Period	Instream Rate (cfs)	Total instream volume (af)
5/14/1909	Main Canal	IR	1.65	May 1 through September 30	0.02	5.8

OR Please check this box if you are not sure of the proposed rate, volume and instream period. As part of its review process, the Department will identify the appropriate instream rate, volume and period considering the water right(s) being leased and instream benefits.

Yes N/A **Conditions to avoid enlargement or injury to other water rights, if any, or other limitations: list here _____**

Note: The Department may identify additional conditions to prevent injury and/or enlargement.

Any additional information about the proposed instream use: _____

Received by OWRD

JUN 30 2022

Salem, OR

Received by OWRD

Use a separate Part 4 for each water right to be leased instream

Table 2

Use Table 2 to illustrate the totals for the water right proposed to be leased instream (based on Part 3 of 4) Water Right # 68664

Total rate and volume by priority date, POD, use and acreage as appropriate considering the right to be leased. If not enough room below, you may add rows (see instructions) or create a spreadsheet (matching Table 2 and clearly labeled) and attach.
(cfs = cubic feet per second and af = acre-feet)

Priority Date	POD #	Use	Acres	Other Information (such as conditions/limitations on the right)	Rate (cfs)	Volume (af)
5/14/1909	Main Canal	IR	6.72		0.08	16.8

Total af from storage, if applicable: AF or N/A

If the POD is not described on the certificate or, if there is more than one POD listed on the certificate, then the specific POD must be described: N/A

Table 3

Instream Use created by the lease	River Basin: <u>Willamette</u>	River/Stream Name: <u>North Santiam</u> , tributary to <u>Willamette River</u>				
Proposed Instream Reach: <input type="checkbox"/> A reach typically begins at the POD and ends at the mouth of the source stream: From the POD _____ to _____	Or Proposed Instream Point: <input type="checkbox"/> Instream use protected at the POD					
OR <input checked="" type="checkbox"/> Please check this box if you are not sure of the proposed reach and want water to be protected within a reach below the POD, if possible. If no reach is identified or the above box is not checked, and there is only one POD listed on the water right, the lease may be processed to be protected at the POD.)						
Instream Portion: May not exceed the maximum rate/volume for the right (identified in Table 2) Use the table 3 to illustrate the instream rate, volume and instream period by priority date, POD, Use and acreage, as appropriate. If not enough room below, you may add rows (see instructions) or create a spreadsheet (clearly labeled and matching the below portion of Table 3) and attach.						
Priority date	POD #	Use	Acres	Proposed Instream Period	Instream Rate (cfs)	Total instream volume (af)
5/14/1909	Main Canal	IR	6.72	May 1 through September 30	0.06	16.8

OR Please check this box if you are not sure of the proposed rate, volume and instream period. As part of its review process, the Department will identify the appropriate instream rate, volume and period considering the water right(s) being leased and instream benefits.

Yes N/A **Conditions to avoid enlargement or injury to other water rights, if any, or other limitations:** list here _____

Note: The Department may identify additional conditions to prevent injury and/or enlargement.

Any additional information about the proposed instream use: _____

Received by OWRD

JUN 30 2022

Salem, OR

Use a separate Part 4 for each water right to be leased instream

Table 2

Use Table 2 to illustrate the totals for the water right proposed to be leased instream (based on Part 3 of 4)						Water Right # <u>90905</u>	
Total rate and volume by priority date, POD, use and acreage as appropriate considering the right to be leased. If not enough room below, you may add rows (see instructions) or create a spreadsheet (matching Table 2 and clearly labeled) and attach. (cfs = cubic feet per second and af = acre-feet)							
Priority Date	POD #	Use	Acres	Other Information (such as conditions/limitations on the right)	Rate (cfs)	Volume (af)	
5/14/1909	Main Canal	IR	17.58	Right authorizes additional 10 percent for losses	0.22	44.0	
Total af from storage, if applicable: <input type="checkbox"/> AF or <input type="checkbox"/> N/A							
If the POD is not described on the certificate or, if there is more than one POD listed on the certificate, then the specific POD must be described: <u>N/A</u>							

Table 3

Instream Use created by the lease		River Basin: <u>Willamette</u>		River/Stream Name: <u>North Santiam</u>, tributary to <u>Willamette River</u>			
Proposed Instream Reach: <input type="checkbox"/> A reach typically begins at the POD and ends at the mouth of the source stream: From the POD _____ to _____				Or Proposed Instream Point: <input type="checkbox"/> Instream use protected at the POD			
OR <input checked="" type="checkbox"/> Please check this box if you are not sure of the proposed reach and want water to be protected within a reach below the POD, if possible. If no reach is identified or the above box is not checked, and there is only one POD listed on the water right, the lease may be processed to be protected at the POD.)							
Instream Portion: May not exceed the maximum rate/volume for the right (identified in Table 2)							
Use the table 3 to illustrate the instream rate, volume and instream period by priority date, POD, Use and acreage, as appropriate. If not enough room below, you may add rows (see instructions) or create a spreadsheet (clearly labeled and matching the below portion of Table 3) and attach.							
Priority date	POD #	Use	Acres	Proposed Instream Period	Instream Rate (cfs)	Total instream volume (af)	
5/14/1909	Main Canal	IR	17.58	May 1 through September 30	0.14	44.0	
OR <input type="checkbox"/> Please check this box if you are not sure of the proposed rate, volume and instream period. As part of its review process, the Department will identify the appropriate instream rate, volume and period considering the water right(s) being leased and instream benefits.							
<input type="checkbox"/> Yes <input checked="" type="checkbox"/> N/A Conditions to avoid enlargement or injury to other water rights, if any, or other limitations: list here _____							
Note: The Department may identify additional conditions to prevent injury and/or enlargement.							
Any additional information about the proposed instream use: _____							

Received by OWRD

JUN 30 2022

Salem, OR

3019W 03

Use a separate Part 4 for each water right to be leased instream

Table 2

Use Table 2 to illustrate the totals for the water right proposed to be leased instream (based on Part 3 of 4) Water Right # 52253

Total rate and volume by priority date, POD, use and acreage as appropriate considering the right to be leased. If not enough room below, you may add rows (see instructions) or create a spreadsheet (matching Table 2 and clearly labeled) and attach.
(cfs = cubic feet per second and af = acre-feet)

Priority Date	POD #	Use	Acres	Other Information (such as conditions/limitations on the right)	Rate (cfs)	Volume (af)
5/14/1909	Main Canal	IR	2.95		0.037	10.3

Total af from storage, if applicable: AF or N/A

If the POD is not described on the certificate or, if there is more than one POD listed on the certificate, then the specific POD must be described: N/A

Table 3

Instream Use created by the lease	River Basin: <u>Willamette</u>	River/Stream Name: <u>North Santiam</u> , tributary to <u>Willamette River</u>				
Proposed Instream Reach: <input type="checkbox"/> A reach typically begins at the POD and ends at the mouth of the source stream: From the POD _____ to _____	Or Proposed Instream Point: <input type="checkbox"/> Instream use protected at the POD					
OR <input checked="" type="checkbox"/> Please check this box if you are not sure of the proposed reach and want water to be protected within a reach below the POD, if possible. If no reach is identified or the above box is not checked, and there is only one POD listed on the water right, the lease may be processed to be protected at the POD.)						
Instream Portion: May not exceed the maximum rate/volume for the right (identified in Table 2) Use the table 3 to illustrate the instream rate, volume and instream period by priority date, POD, Use and acreage, as appropriate. If not enough room below, you may add rows (see instructions) or create a spreadsheet (clearly labeled and matching the below portion of Table 3) and attach.						
Priority date	POD #	Use	Acres	Proposed Instream Period	Instream Rate (cfs)	Total instream volume (af)
5/14/1909	Main Canal	IR	2.95	May 1 through September 30	0.034	10.3

OR Please check this box if you are not sure of the proposed rate, volume and instream period. As part of its review process, the Department will identify the appropriate instream rate, volume and period considering the water right(s) being leased and instream benefits.

Yes N/A **Conditions to avoid enlargement or injury to other water rights, if any, or other limitations:** list here _____

Note: The Department may identify additional conditions to prevent injury and/or enlargement.

Any additional information about the proposed instream use: _____

Received by OWRD

JUN 30 2022

Salem, OR

Use a separate Part 4 for each water right to be leased instream

Table 2

Use Table 2 to illustrate the totals for the water right proposed to be leased instream (based on Part 3 of 4) Water Right # 88959

Total rate and volume by priority date, POD, use and acreage as appropriate considering the right to be leased. If not enough room below, you may add rows (see instructions) or create a spreadsheet (matching Table 2 and clearly labeled) and attach.
(cfs = cubic feet per second and af = acre-feet)

Priority Date	POD #	Use	Acres	Other Information (such as conditions/limitations on the right)	Rate (cfs)	Volume (af)
5/14/1909	Main Canal	IR	0.49		0.01	1.2

Total af from storage, if applicable: AF or N/A

If the POD is not described on the certificate or, if there is more than one POD listed on the certificate, then the specific POD must be described: N/A

Table 3

Instream Use created by the lease	River Basin: <u>Willamette</u>	River/Stream Name: <u>North Santiam</u> , tributary to <u>Willamette River</u>				
Proposed Instream Reach: <input type="checkbox"/> A reach typically begins at the POD and ends at the mouth of the source stream: From the POD _____ to _____		Or Proposed Instream Point: <input type="checkbox"/> Instream use protected at the POD				
OR <input checked="" type="checkbox"/> Please check this box if you are not sure of the proposed reach and want water to be protected within a reach below the POD, if possible. If no reach is identified or the above box is not checked, and there is only one POD listed on the water right, the lease may be processed to be protected at the POD.)						
Instream Portion: May not exceed the maximum rate/volume for the right (identified in Table 2) Use the table 3 to illustrate the instream rate, volume and instream period by priority date, POD, Use and acreage, as appropriate. If not enough room below, you may add rows (see instructions) or create a spreadsheet (clearly labeled and matching the below portion of Table 3) and attach.						
Priority date	POD #	Use	Acres	Proposed Instream Period	Instream Rate (cfs)	Total instream volume (af)
5/14/1909	Main Canal	IR	0.49	May 1 through September 30	0.004	1.2

OR Please check this box if you are not sure of the proposed rate, volume and instream period. As part of its review process, the Department will identify the appropriate instream rate, volume and period considering the water right(s) being leased and instream benefits.

Yes N/A **Conditions to avoid enlargement or injury to other water rights, if any, or other limitations:** list here _____

Note: The Department may identify additional conditions to prevent injury and/or enlargement.

Any additional information about the proposed instream use: _____

Received by OWRD

JUN 30 2022

Salem, OR

Received by OWRD

JUN 30 2022

Salem, OR

Received by OWRD

JUN 30 2022

Salem, OR

Attachment A
Instream Lease Maps

MARION COUNTY, OREGON

SEC.25 T7S R3W

SE 1/4 of the SE 1/4

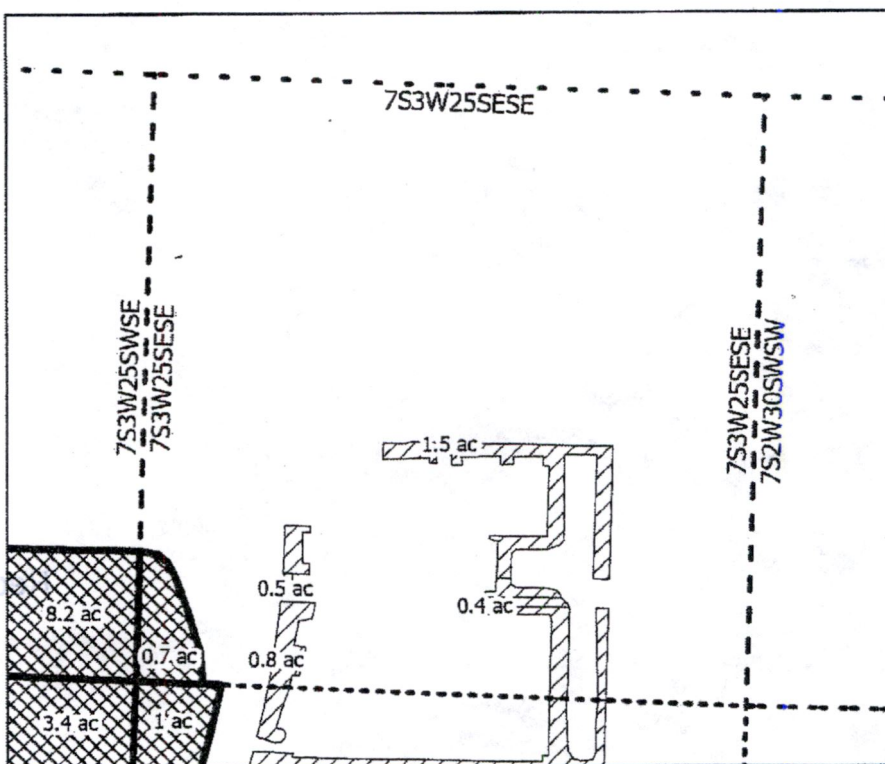
Received by OWRD

JUN 30 2022


Salem, OR







Scale: 1in : 400ft



IN STREAM LEASE APPLICATION MAP



Certificate: 90905
 Taxlot: 073W25D001600
 Lease Acres: 0.7 ac
 PROP ID: R335030

-  In Stream Lease
-  Quarter Quarter
-  SWCD Place of Use
-  Canals

Date: 6/9/2022
 Map Prepared by: Austin Wegner
 Santiam Water Control District (SWCD)

Disclaimer: This map is not intended to provide legal dimensions or locations of property ownership lines

MARION COUNTY, OREGON


SEC.25 T7S R3W

SE 1/4 of the SW 1/4

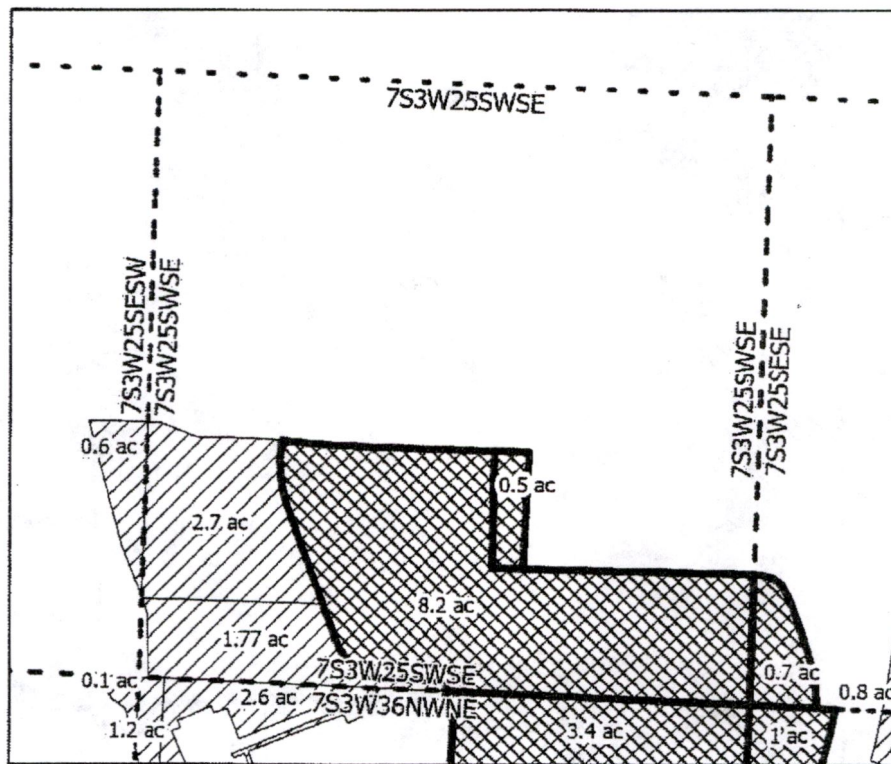
Received by OWRD

JUN 30 2022


Salem, OR



Scale: 1in : 400ft



IN STREAM LEASE APPLICATION MAP



Certificate: 90905
 Taxlot: 073W25D001500
 Lease Acres: 0.5 ac
 PROP ID: R82461

Certificate: 90905
 Taxlot: 073W25D001600
 Lease Acres: 8.2 ac
 PROP ID: R335030

- In Stream Lease
- Quarter Quarter
- SWCD Place of Use
- Canals

MARION COUNTY, OREGON

SEC.36 T7S R3W

NE 1/4 of the NE 1/4

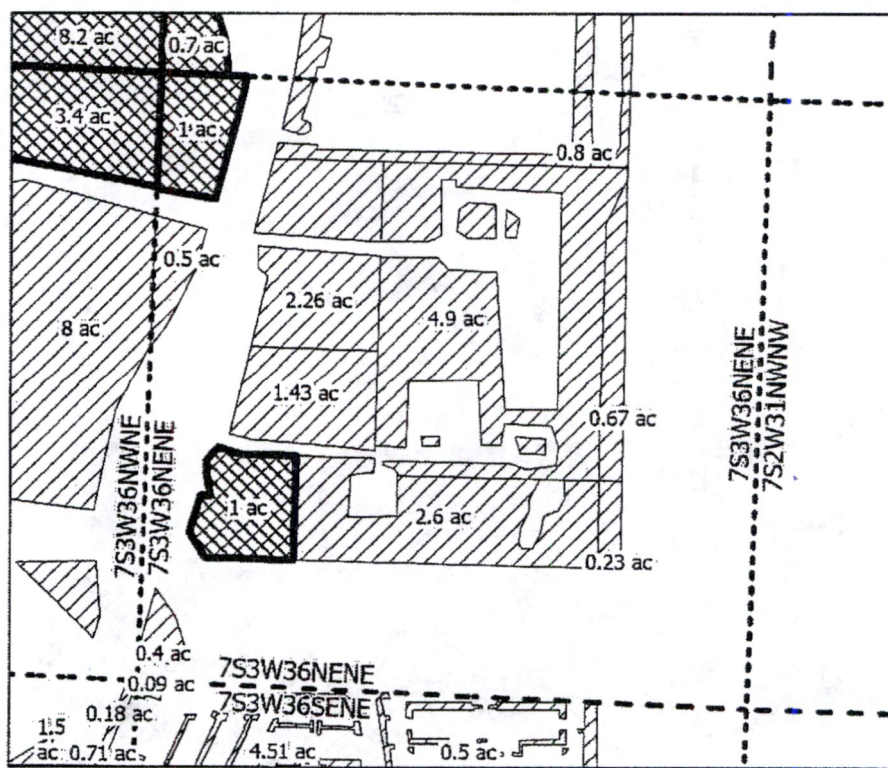
Received by OWRD

JUN 30 2022


Salem, OR



Scale: 1 in : 400ft



IN STREAM LEASE APPLICATION MAP



Certificate: 90905
 Taxlot: 073W3600526
 Lease Acres: 1 ac
 PROP ID: R342340

Certificate: 90905
 Taxlot: 073W25D001600
 Lease Acres: 1 ac
 PROP ID: R335030

- In Stream Lease
- Quarter Quarter
- SWCD Place of Use
- Canals

Disclaimer: This map is not intended to provide legal dimensions or locations of property ownership lines

Date: 6/9/2022
 Map Prepared by: Austin Wegner
 Santiam Water Control District (SWCD)

MARION COUNTY, OREGON

SEC.36 T7S R3W

NE 1/4 of the NW 1/4

Received by OWRD

JUN 30 2022

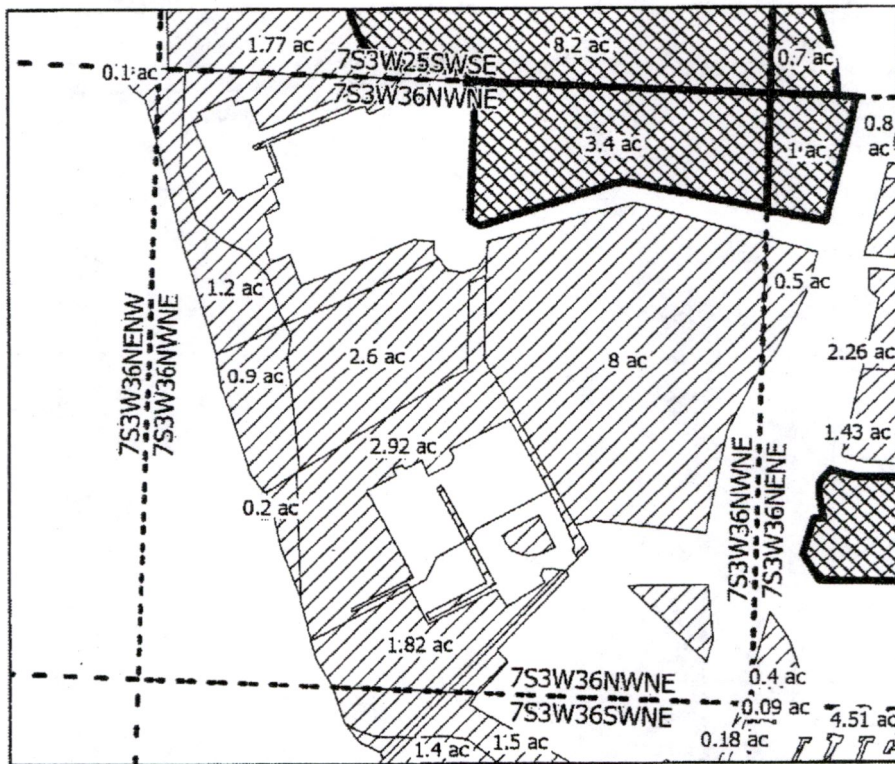
Salem, OR




N







Scale: 1in : 400ft



IN STREAM LEASE APPLICATION MAP



Certificate: 90905
 Taxlot: 073W25D001600
 Lease Acres: 3.4 ac
 PROP ID: R335030

-  In Stream Lease
-  Quarter Quarter
-  SWCD Place of Use
-  Canals

MARION COUNTY, OREGON

SEC.30 T8S R1W

SW 1/4 of the SE 1/4

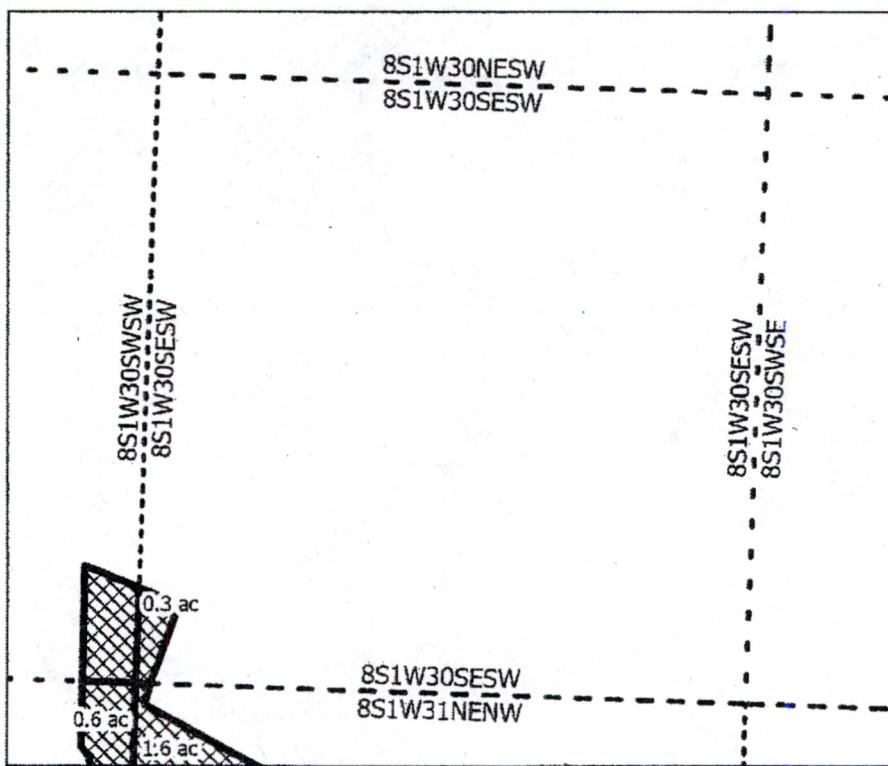
Received by OWRD

JUN 30 2022


Salem, OR



Scale: 1in : 400ft



IN STREAM LEASE APPLICATION MAP



Certificate: 95820
 Taxlot: 081W30C002400
 Lease Acres: 0.3 ac
 PROP ID: R28740

- In Stream Lease
- Quarter Quarter
- SWCD Place of Use
- Canals

MARION COUNTY, OREGON

SEC.30 T8S R1W

SW 1/4 of the SW 1/4

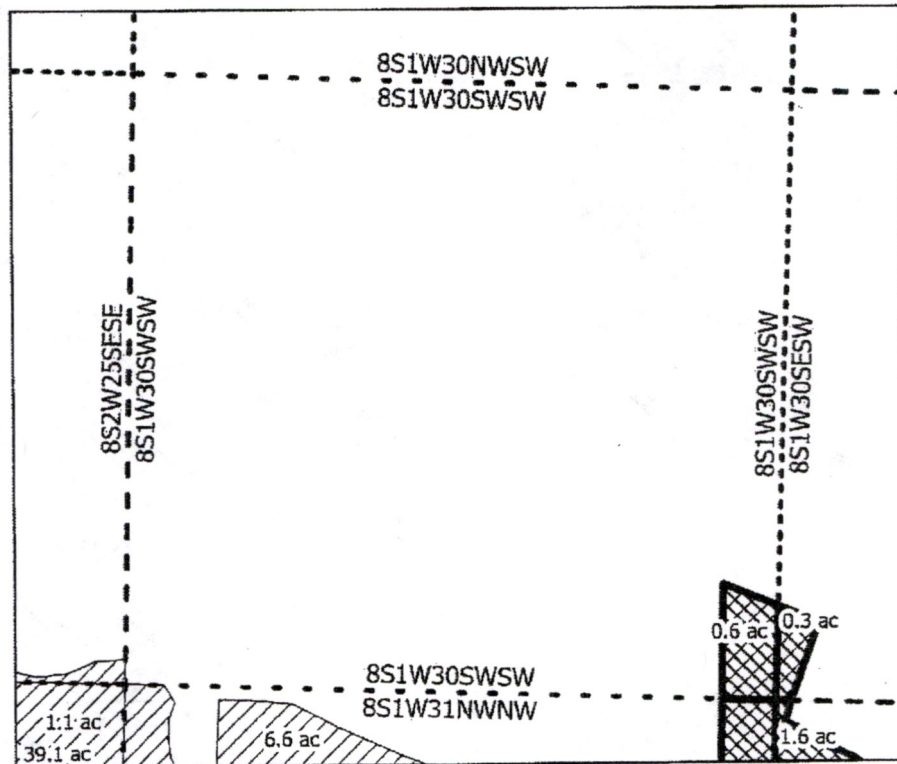
Received by OWRD




JUN 30 2022

Salem, OR





Scale: 1in : 400ft



IN STREAM LEASE APPLICATION MAP



Certificate: 95820
 Taxlot: 081W30C002400
 Lease Acres: 0.6 ac
 PROP ID: R28740

-  In Stream Lease
-  Quarter Quarter
-  SWCD Place of Use
-  Canals

MARION COUNTY, OREGON

SEC.31 T8S R1W

NW 1/4 of the NE 1/4

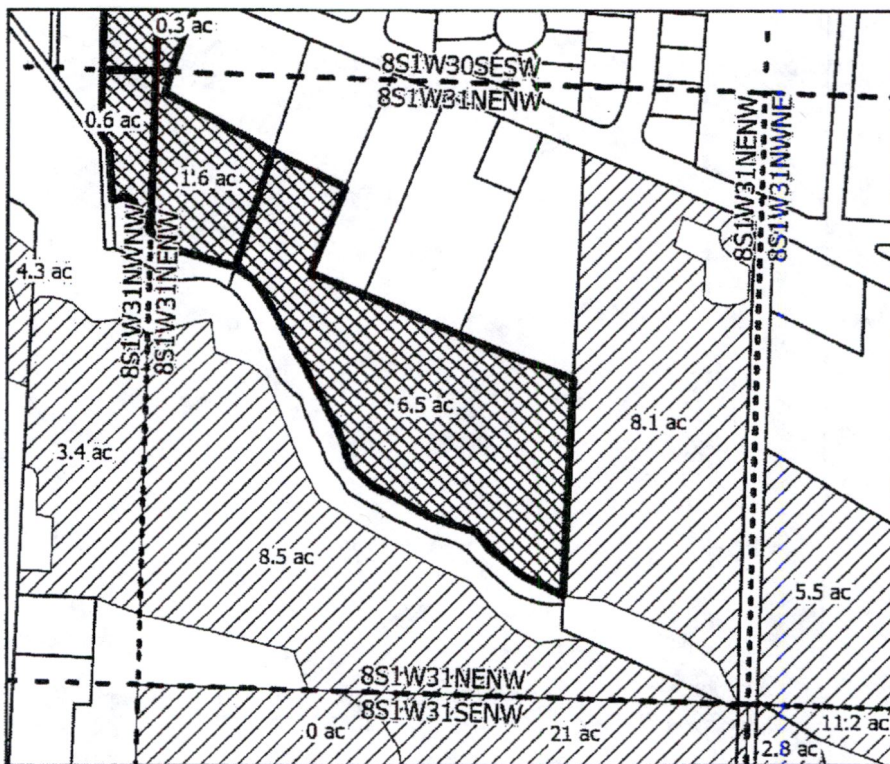
Received by OWRD




Scale: 1in : 400ft

JUN 30 2022

Salem, OR



IN STREAM LEASE APPLICATION MAP



Certificate: 95820	Certificate: 95820
Taxlot: 081W30C002400	Taxlot: 081W31B000600
Lease Acres: 1.6 ac	Lease Acres: 6.5 ac
PROP ID: R28740	PROP ID: R28727

- In Stream Lease
- Taxlots
- Quarter Quarter
- SWCD Place of Use
- Canals

Date: 6/13/2022
Map Prepared by: Austin Wegner
Santiam Water Control District (SWCD)

Disclaimer: This map is not intended to provide legal dimensions or locations of property ownership lines

MARION COUNTY, OREGON

SEC.31 T8S R1W

NW 1/4 of the NW 1/4

Received by OWRD

JUN 30 2022

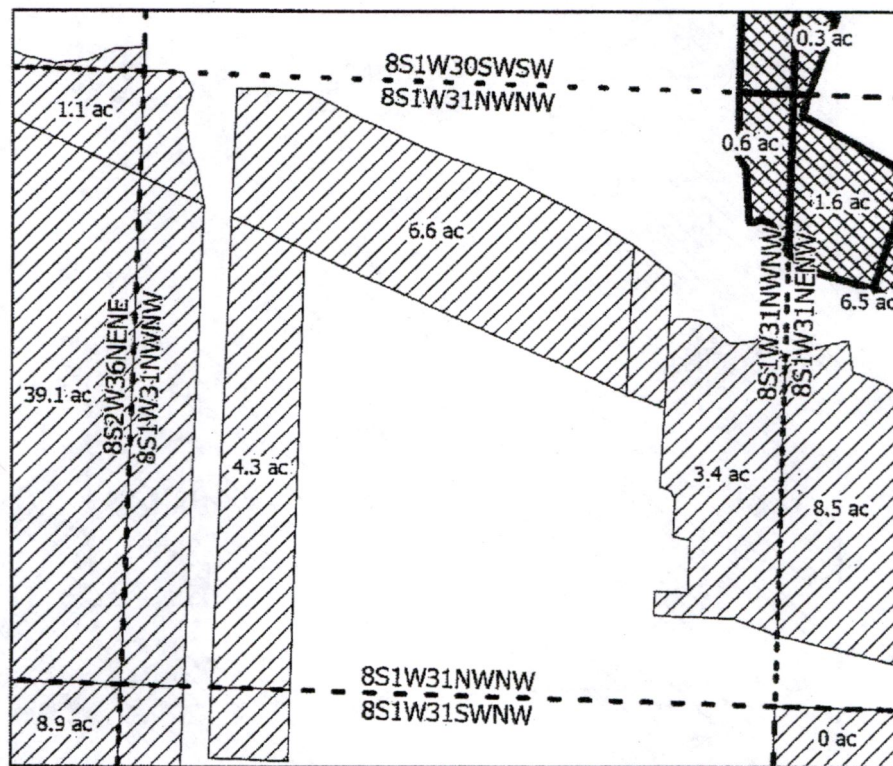
Salem, OR




N



Scale: 1 in : 400ft



IN STREAM LEASE APPLICATION MAP



Certificate: 95820
 Taxlot: 081W30C002400
 Lease Acres: 0.6 ac
 PROP ID: R28740

- In Stream Lease
- Quarter Quarter
- SWCD Place of Use
- Canals

Date: 6/9/2022
 Map Prepared by: Austin Wegner
 Santiam Water Control District (SWCD)

Disclaimer: This map is not intended to provide legal dimensions or locations of property ownership lines

MARION COUNTY, OREGON

SEC.33 T8S R1W

SW 1/4 of the SE 1/4

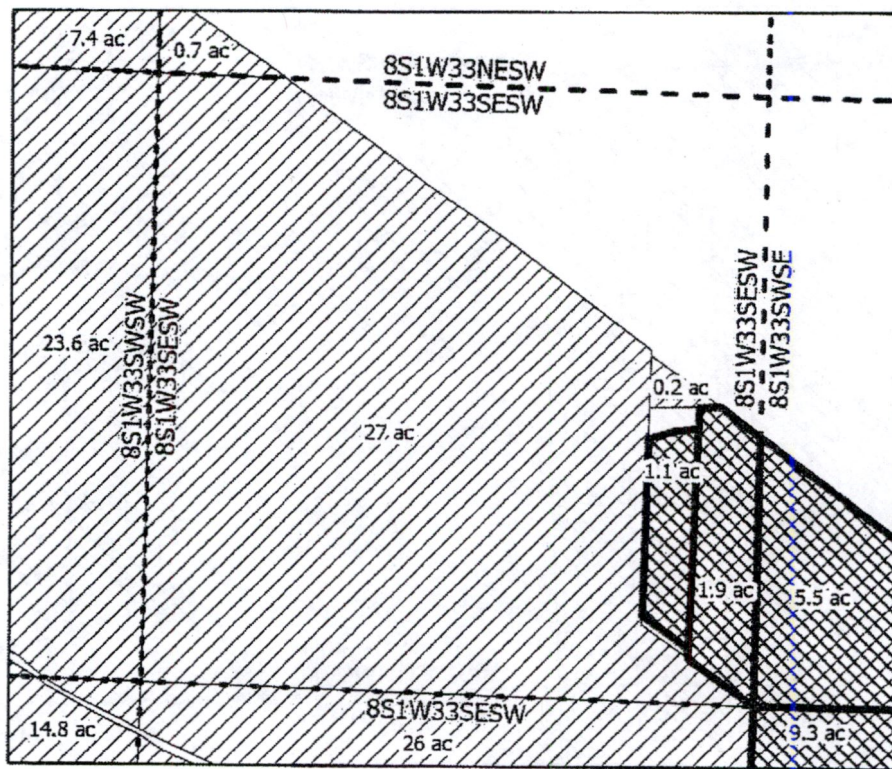
Received by OWRD




JUN 30 2022

Salem, OR

Scale: 1 in : 400ft



IN STREAM LEASE APPLICATION MAP



Certificate: 95820
Taxlot: 081W33D000800
Lease Acres: 1.1 ac
PROP ID: R34013

Certificate: 68662
Taxlot: 081W33D000800
Lease Acres: 1.9 ac
PROP ID: R34013

- In Stream Lease
- Quarter Quarter
- SWCD Place of Use
- Canals

MARION COUNTY, OREGON

SEC.33 T8S R1W

SE 1/4 of the SW 1/4

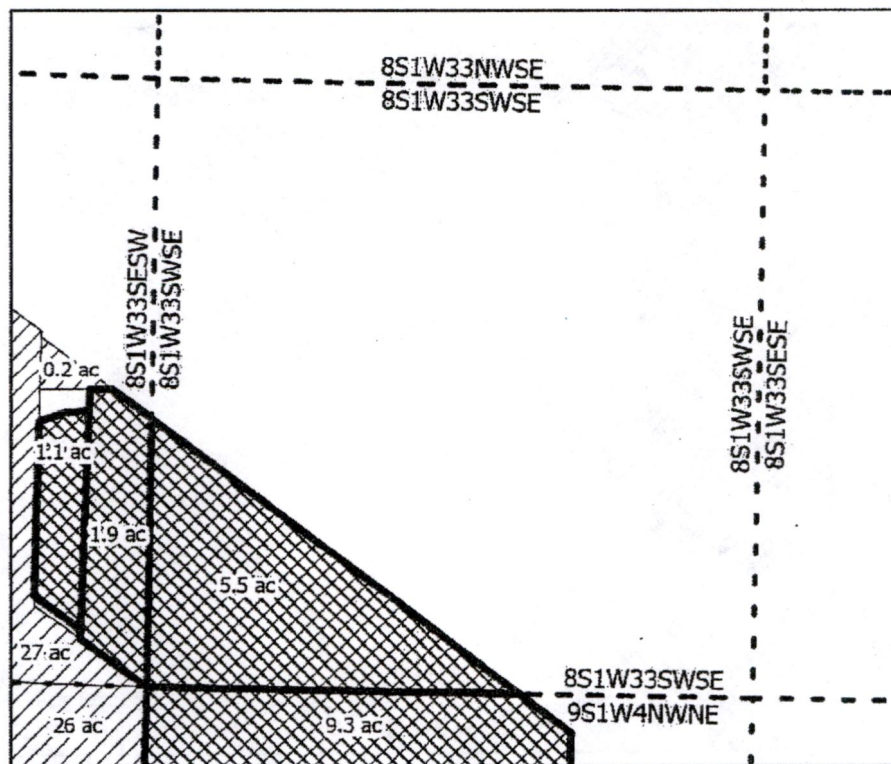
Received by OWRD




JUN 30 2022

Salem, OR

Scale: 1 in : 400ft



IN STREAM LEASE APPLICATION MAP



Certificate: 95820
 Taxlot: 081W33D000800
 Lease Acres: 5.5 ac
 PROP ID: R34013

- In Stream Lease
- Quarter Quarter
- SWCD Place of Use
- Canals

MARION COUNTY, OREGON

SEC.18 T8S R2W

NE 1/4 of the NE 1/4

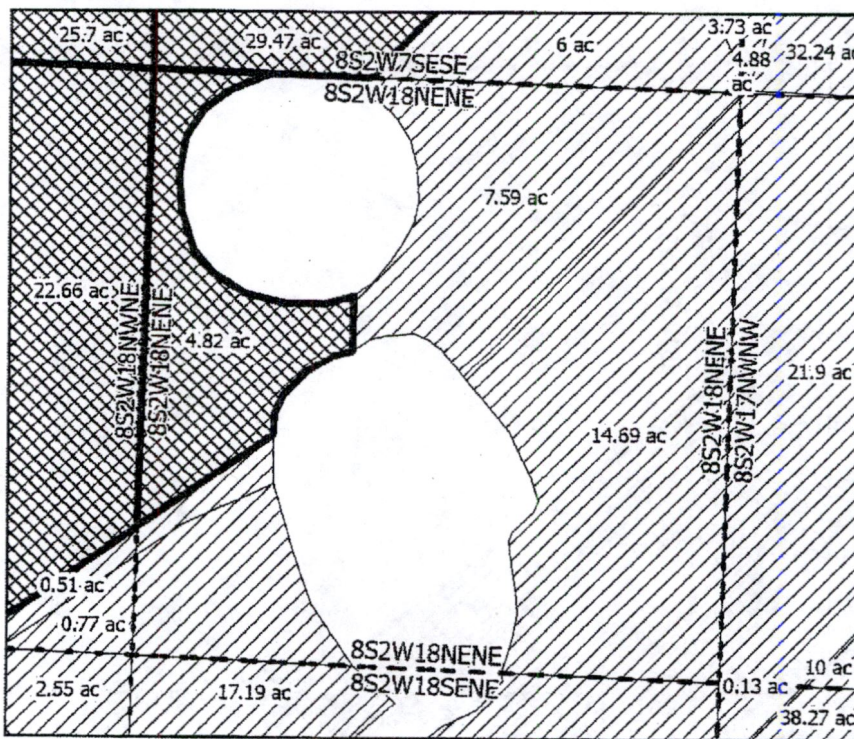
Received by OWRD

JUN 30 2022


Salem, OR



Scale: 1in : 400ft



IN STREAM LEASE APPLICATION MAP



Certificate: 68665
 Taxlot: 082W070000602
 Lease Acres: 4.82 ac
 PROP ID: R353767

- In Stream Lease
- Quarter Quarter
- SWCD Place of Use
- Canals

Disclaimer: This map is not intended to provide legal dimensions or locations of property ownership lines

Date: 6/9/2022
 Map Prepared by: Austin Wegner
 Santiam Water Control District (SWCD)

MARION COUNTY, OREGON

SEC.18 T8S R2W

NE 1/4 of the NW 1/4

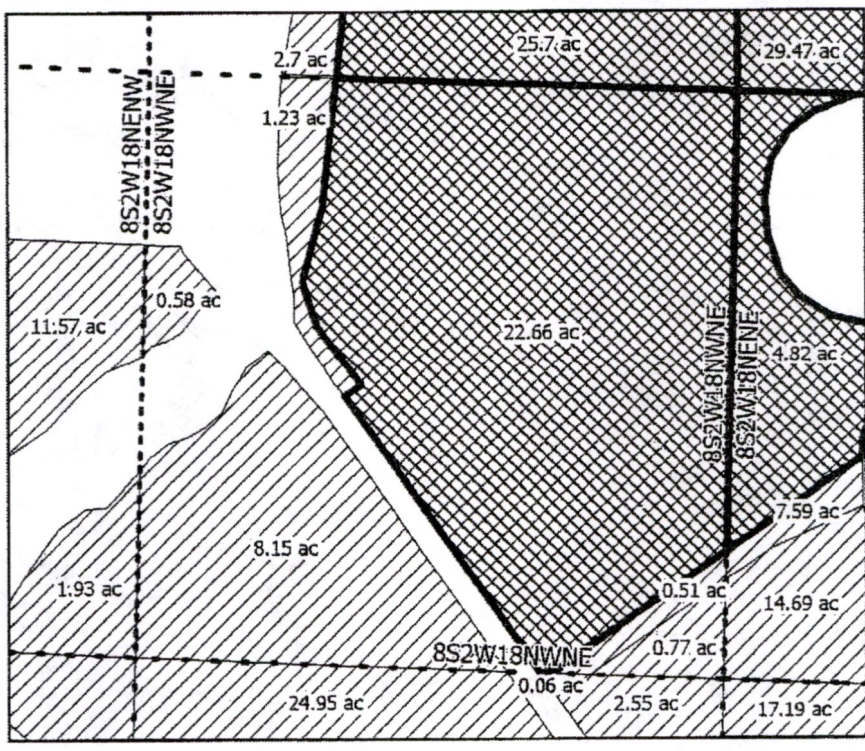
Received by OWRD

JUN 30 2022


Salem, OR







Scale: 1 in : 400ft



IN STREAM LEASE APPLICATION MAP



Certificate: 68665
 Taxlot: 082W070000602
 Lease Acres: 22.66 ac
 PROP ID: R353767

-  In Stream Lease
-  Quarter Quarter
-  SWCD Place of Use
-  Canals

MARION COUNTY, OREGON

SEC.18 T8S R2W

SW 1/4 of the SE 1/4

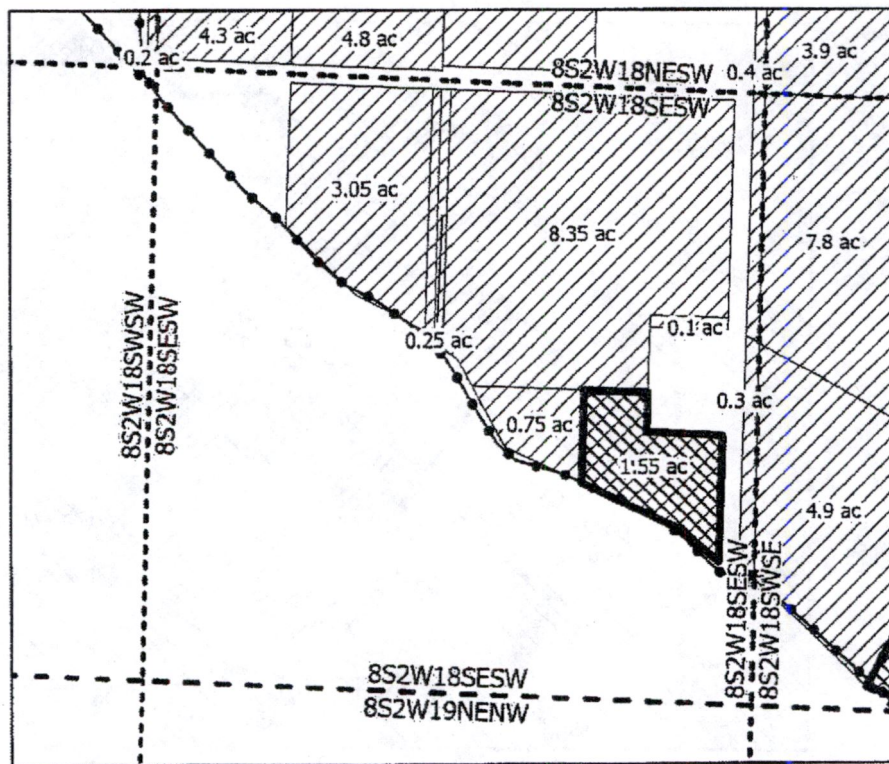
Received by OWRD

JUN 30 2022


Salem, OR



Scale: 1 in : 400ft



IN STREAM LEASE APPLICATION MAP



Certificate: 68665
 Taxlot: 082W18C000400
 Lease Acres: 1.55 ac
 PROP ID: R49269

- In Stream Lease
- Quarter Quarter
- SWCD Place of Use
- Canals

Date: 6/13/2022
 Map Prepared by: Austin Wegner
 Santiam Water Control District (SWCD)

Disclaimer: This map is not intended to provide legal dimensions or locations of property ownership lines

MARION COUNTY, OREGON

SEC.18 T8S R2W

NW 1/4 of the SW 1/4

Received by OWRD

JUN 30 2022

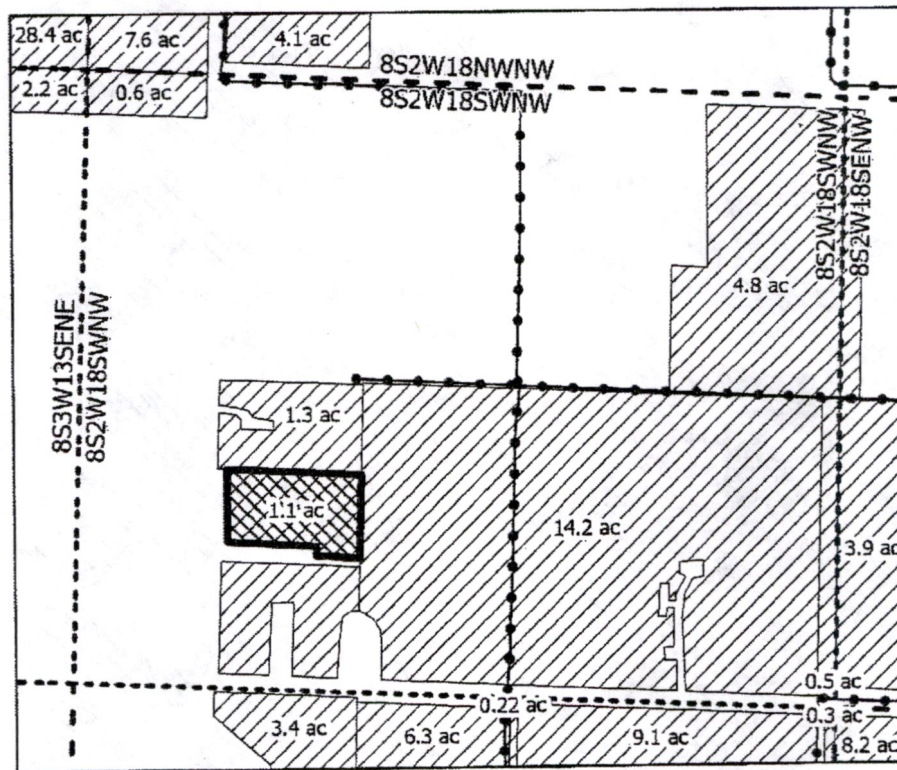
Salem, OR




N



Scale: 1 in : 400ft



IN STREAM LEASE APPLICATION MAP



Certificate: 68665
 Taxlot: 082W18B02000
 Lease Acres: 1.1 ac
 PROP ID: R49241

- In Stream Lease
- Quarter Quarter
- SWCD Place of Use
- Canals

Date: 6/9/2022
 Map Prepared by: Austin Wagner
 Santiam Water Control District (SWCD)

Disclaimer: This map is not intended to provide legal dimensions or locations of property ownership lines

MARION COUNTY, OREGON

SEC.18 T8S R2W

SE 1/4 of the SW 1/4

Received by OWRD

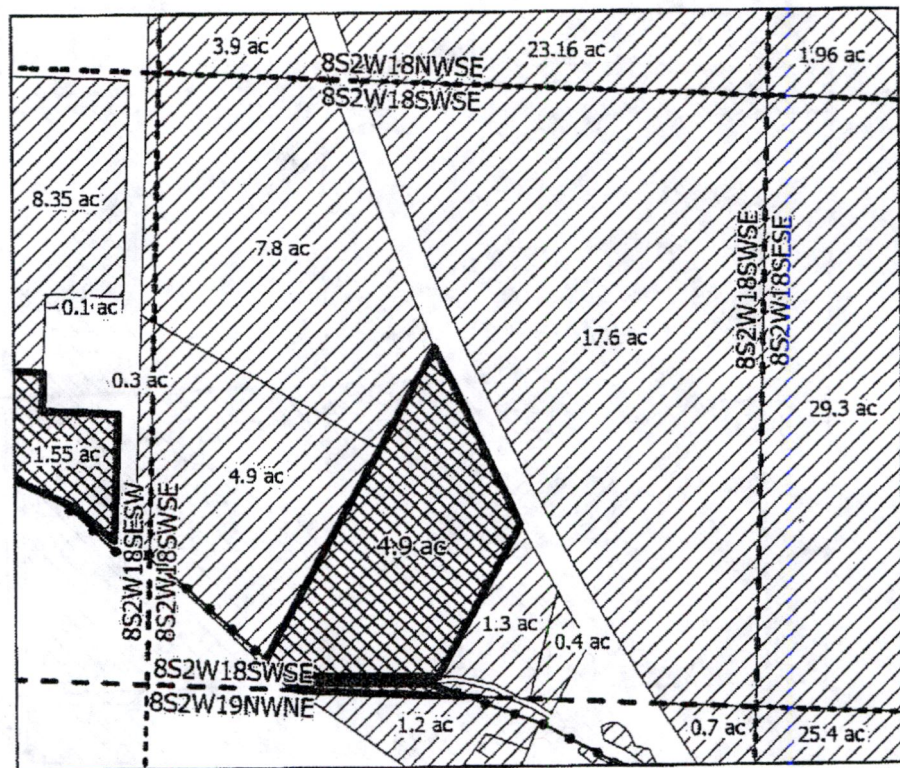
JUN 30 2022

Salem, OR


Received by OWRD







Scale: 1 in : 400ft



IN STREAM LEASE APPLICATION MAP



Certificate: 68665
 Taxlot: 082W180000300
 Lease Acres: 4.9 ac
 PROP ID: R29982

-  In Stream Lease
-  Quarter Quarter
-  SWCD Place of Use
-  Canals

Disclaimer: This map is not intended to provide legal dimensions or locations of property ownership lines

Date: 6/13/2022
 Map Prepared by: Austin Wegner
 Santiam Water Control District (SWCD)

MARION COUNTY, OREGON

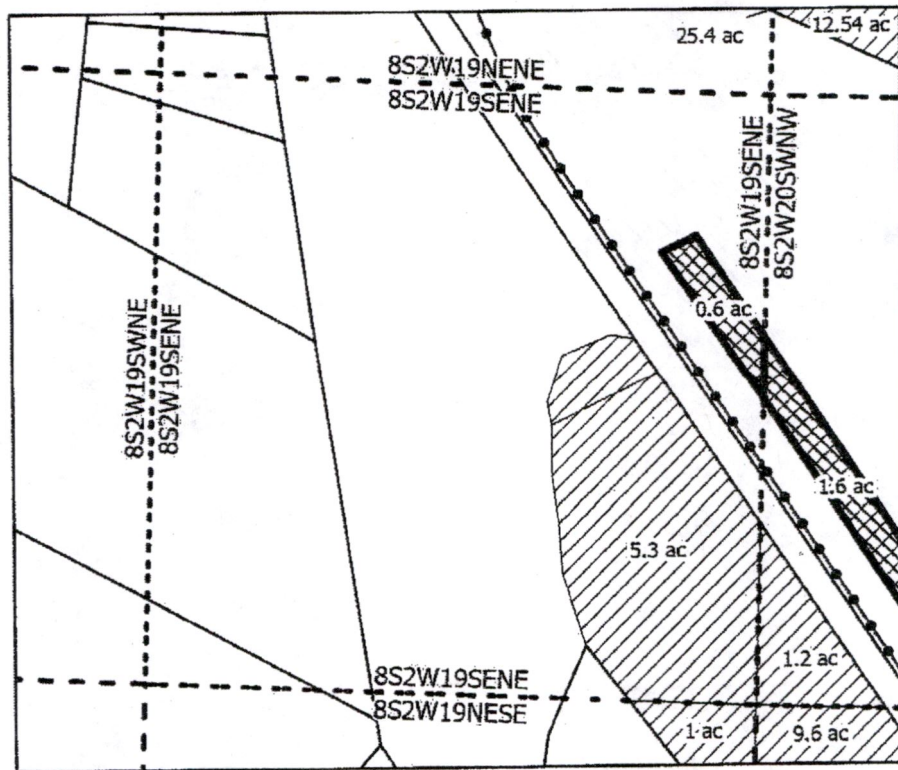
SEC.19 T8S R2W

NE 1/4 of the SE 1/4


Received by OWRD

JUN 30 2022

Salem, OR



IN STREAM LEASE APPLICATION MAP



Certificate: 68665
 Taxlot: 082W200000200
 Lease Acres: 0.6 ac
 PROP ID: R30090

- In Stream Lease
- Taxlots
- Quarter Quarter
- SWCD Place of Use
- Canals

Date: 6/13/2022
 Map Prepared by: Austin Wegner
 Santiam Water Control District (SWCD)

Disclaimer: This map is not intended to provide legal dimensions or locations of property ownership lines

MARION COUNTY, OREGON

SEC.20 T8S R2W

NW 1/4 of the NE 1/4

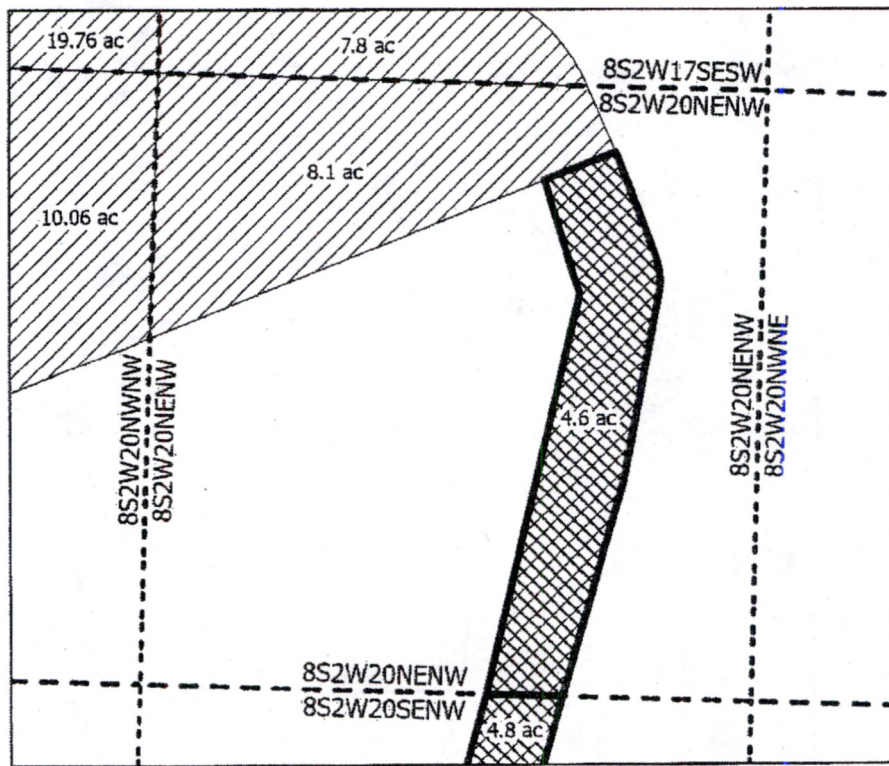
Received by OWRD

JUN 30 2022


Salem, OR







Scale: 1 in : 400ft



IN STREAM LEASE APPLICATION MAP



Certificate: 68665
 Taxlot: 082W200000200
 Lease Acres: 4.6 ac
 PROP ID: R30090

-  In Stream Lease
-  Quarter Quarter
-  SWCD Place of Use
-  Canals

MARION COUNTY, OREGON

SEC.20 T8S R2W

SW 1/4 of the NE 1/4

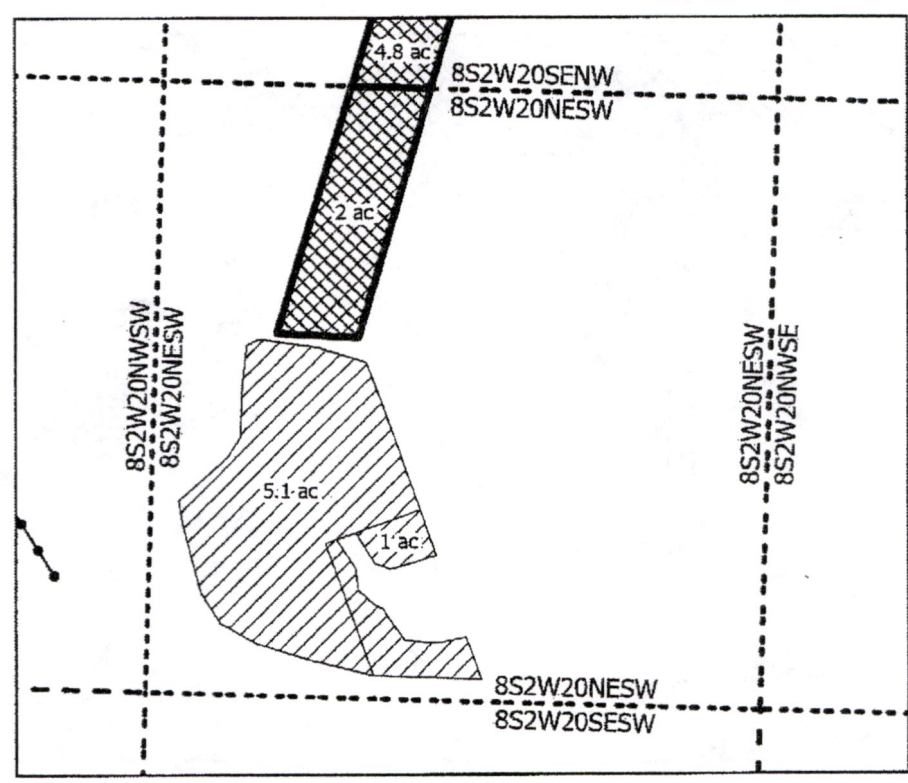
Received by OWRD




JUN 30 2022

Salem, OR

Scale: 1 in : 400ft



IN STREAM LEASE APPLICATION MAP



Certificate: 68665
 Taxlot: 082W200000200
 Lease Acres: 2 ac
 PROP ID: R30090

- In Stream Lease
- Quarter Quarter
- SWCD Place of Use
- Canals

MARION COUNTY, OREGON

SEC.20 T8S R2W

SW 1/4 of the NW 1/4

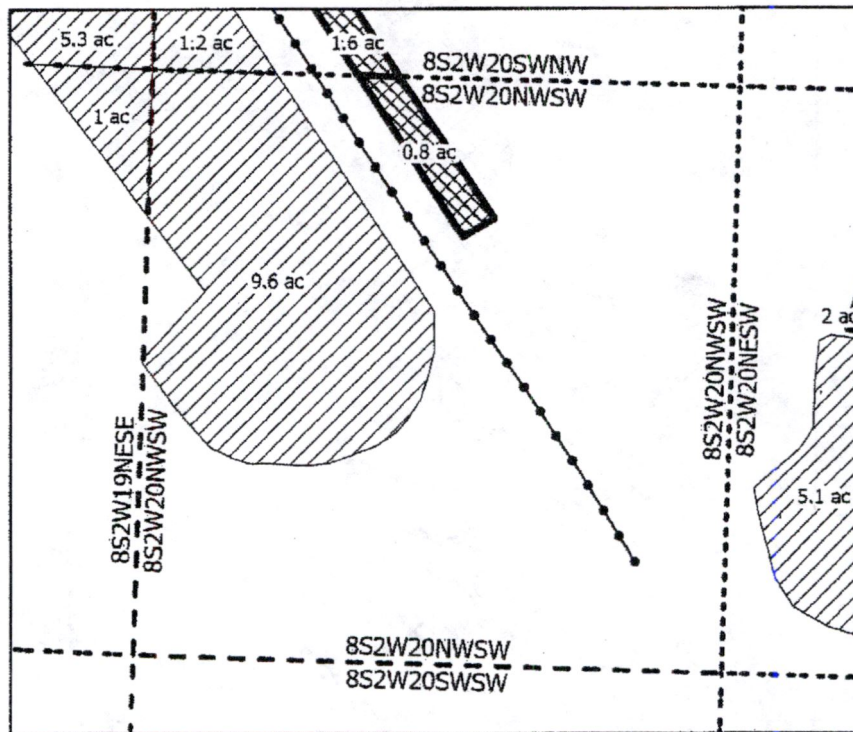
Received by OWRD

JUN 30 2022


Salem, OR



Scale: 1in : 400ft



IN STREAM LEASE APPLICATION MAP



Certificate: 68665
 Taxlot: 082W200000200
 Lease Acres: 0.8 ac
 PROP ID: R30090

- In Stream Lease
- Quarter Quarter
- SWCD Place of Use
- Canals

Date: 6/9/2022
 Map Prepared by: Austin Wegner
 Santiam Water Control District (SWCD)

Disclaimer: This map is not intended to provide legal dimensions or locations of property ownership lines

MARION COUNTY, OREGON


SEC.20 T8S R2W

NW 1/4 of the SE 1/4

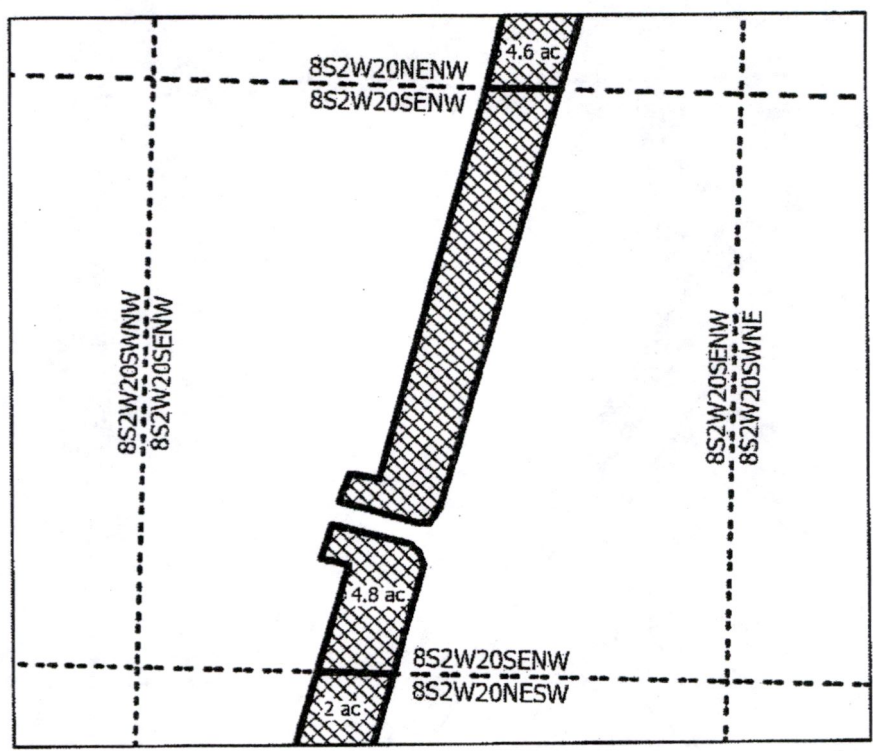
Received by OWRD

JUN 30 2022


Salem, OR







Scale: 1in : 400ft



IN STREAM LEASE APPLICATION MAP



Certificate: 68665
 Taxlot: 082W200000200
 Lease Acres: 4.8 ac
 PROP ID: R30090

-  In Stream Lease
-  Quarter Quarter
-  SWCD Place of Use
-  Canals

Date: 6/9/2022
 Map Prepared by: Austin Wegner
 Santiam Water Control District (SWCD)

Disclaimer: This map is not intended to provide legal dimensions or locations of property ownership lines

MARION COUNTY, OREGON

SEC.20 T8S R2W

NW 1/4 of the SW 1/4

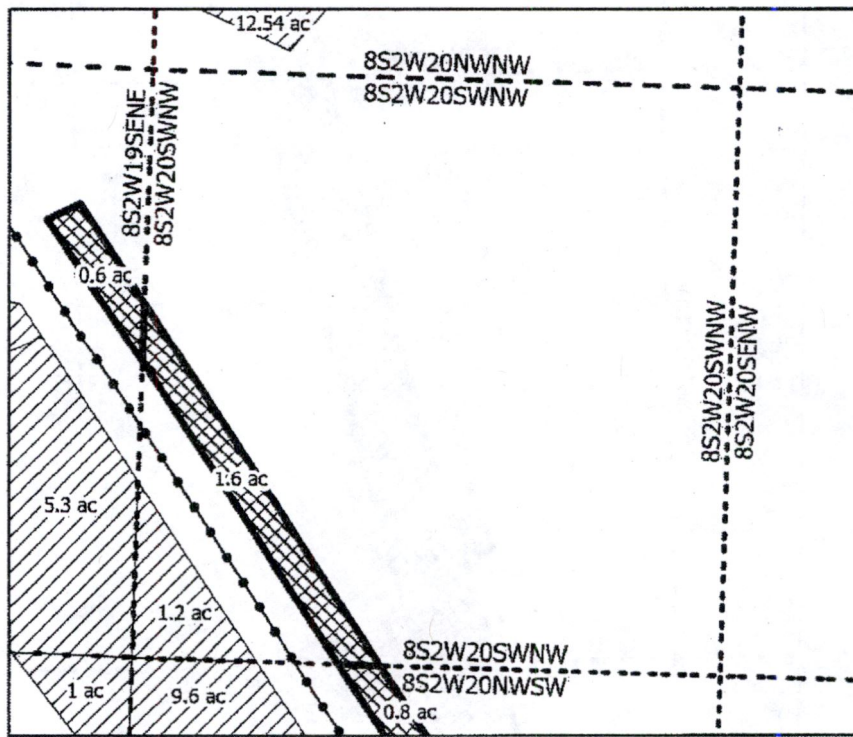
Received by OWRD

JUN 30 2022


Salem, OR



Scale: 1 in : 400ft



IN STREAM LEASE APPLICATION MAP



Certificate: 68665
 Taxlot: 082W200000200
 Lease Acres: 1.6 ac
 PROP ID: R30090

- In Stream Lease
- Quarter Quarter
- SWCD Place of Use
- Canals

Date: 6/9/2022
 Map Prepared by: Austin Wegner
 Santiam Water Control District (SWCD)

Disclaimer: This map is not intended to provide legal dimensions or locations of property ownership lines

MARION COUNTY, OREGON

SEC.29 T8S R2W

NW 1/4 of the SE 1/4

Received by OWRD



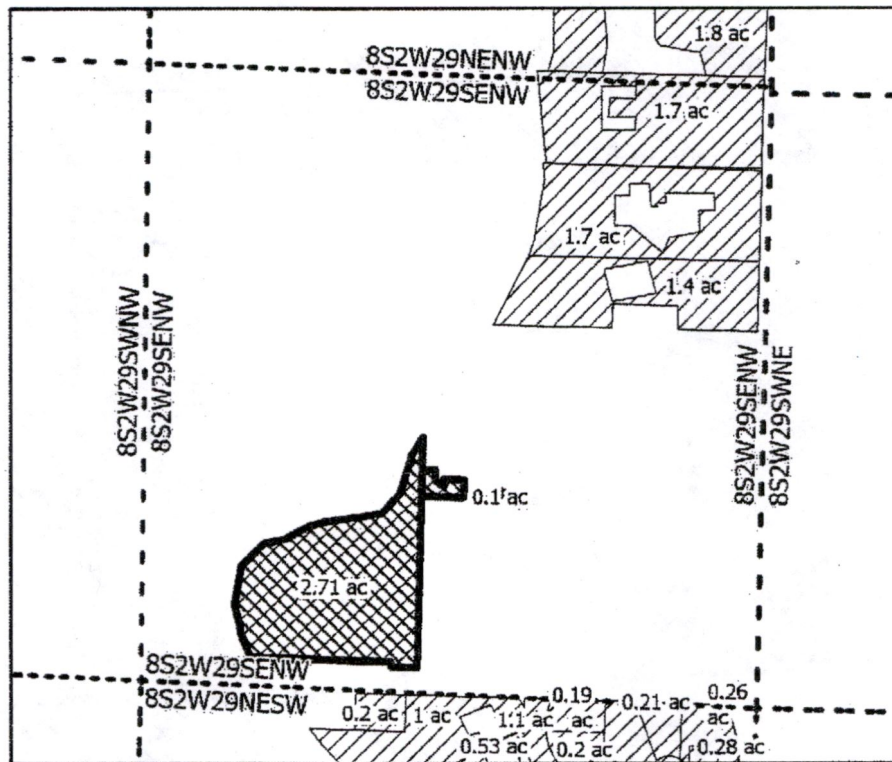
N




Scale: 1in : 400ft

JUN 30 2022

Salem, OR



IN STREAM LEASE APPLICATION MAP



Certificate: 88959 IR, 88958 IS

Taxlot: 082W29BD01400

Lease Acres: 2.71 ac IR, IS

PROP ID: R30864

Certificate: 88959 IR, 88958 IS

Taxlot: 082W29BD03800

Lease Acres: 0.1 ac IR, IS

PROP ID: R330739

- In Stream Lease
- Quarter Quarter
- SWCD Place of Use
- Canals

Disclaimer: This map is not intended to provide legal dimensions or locations of property ownership lines

Date: 6/14/2022
Map Prepared by: Austin Wegner
Santiam Water Control District (SWCD)

MARION COUNTY, OREGON

SEC.34 T8S R2W

NE 1/4 of the SE 1/4

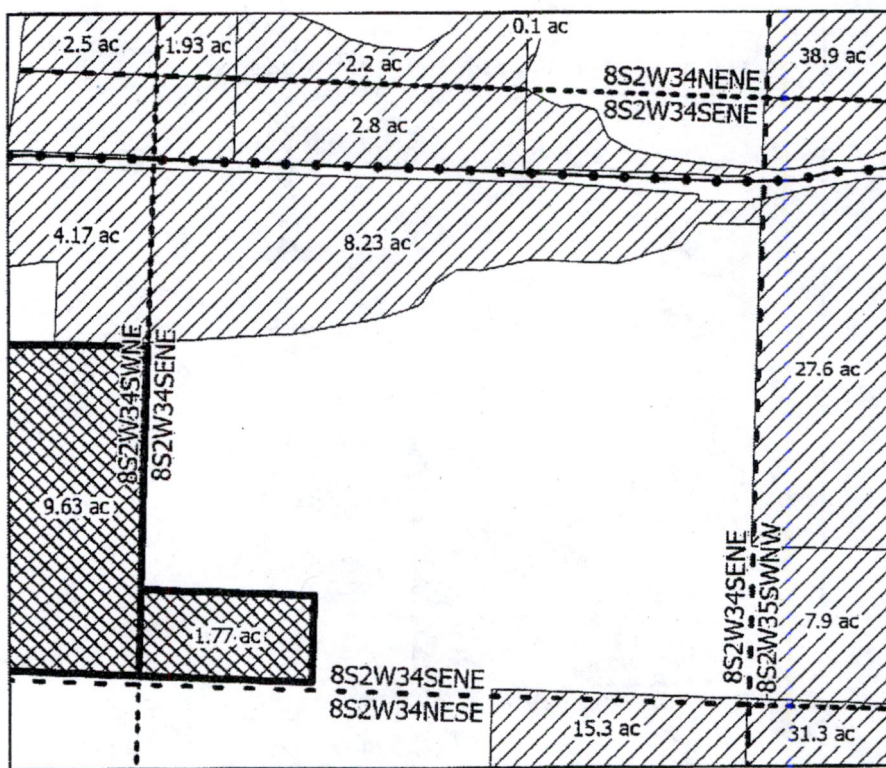
Received by OWRD

JUN 30 2022


Salem, OR



Scale: 1in : 400ft



IN STREAM LEASE APPLICATION MAP



Certificate: 95820
 Taxlot: 082W3400200
 Lease Acres: 1.77 ac
 PROP ID: R31139

- In Stream Lease
- Quarter Quarter
- SWCD Place of Use
- Canals

MARION COUNTY, OREGON

SEC.34 T8S R2W

NE 1/4 of the SW 1/4

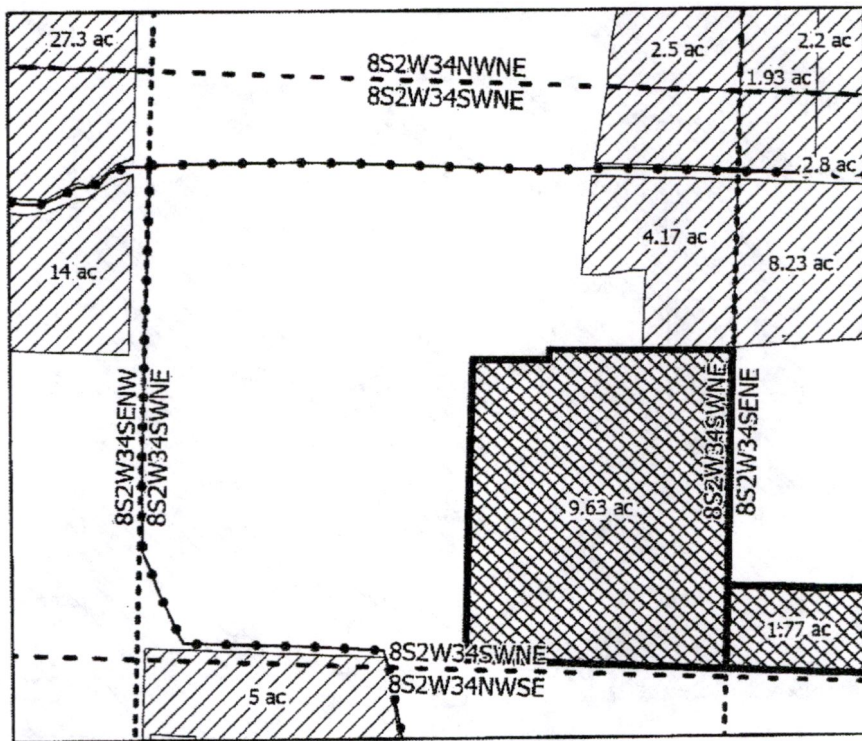
Received by OWRD

JUN 30 2022


Salem, OR



Scale: 1in : 400ft



IN STREAM LEASE APPLICATION MAP



Certificate: 95820
 Taxlot: 082W3400200
 Lease Acres: 9.63 ac
 PROP ID: R31139

- In Stream Lease
- Quarter Quarter
- SWCD Place of Use
- Canals

Disclaimer: This map is not intended to provide legal dimensions or locations of property ownership lines

Date: 6/9/2022
 Map Prepared by: Austin Wegner
 Santiam Water Control District (SWCD)

MARION COUNTY, OREGON

SEC.36 T8S R2W

NE 1/4 of the NE 1/4

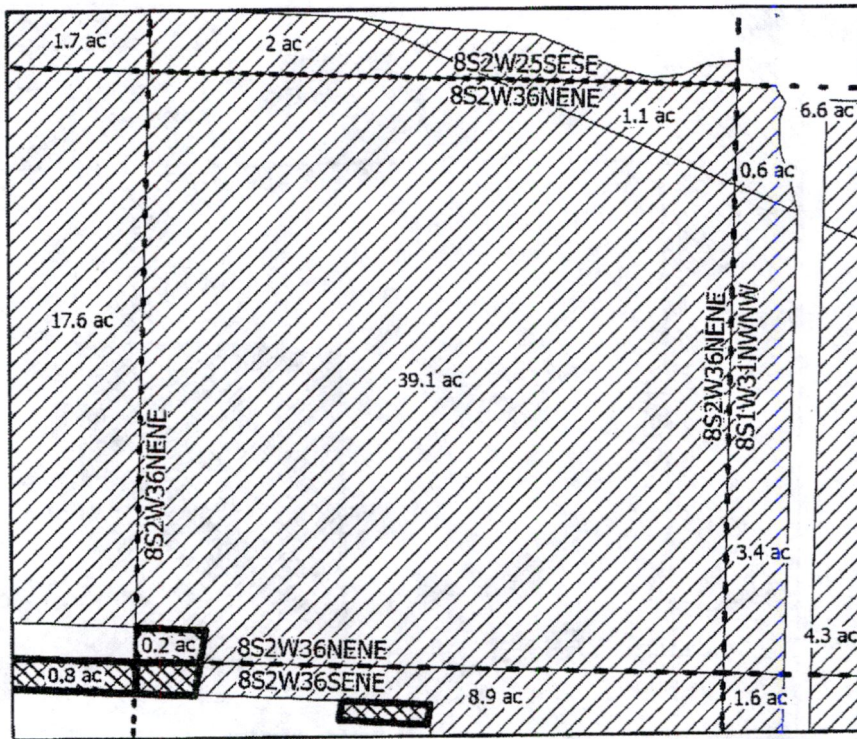
Received by OWRD




Scale: 1 in : 400ft

JUN 30 2022





Salem, OR



IN STREAM LEASE APPLICATION MAP



Certificate: 95820
 Taxlot: 082W36A00200
 Lease Acres: 0.2 ac
 PROP ID: R31207

-  In Stream Lease
-  Quarter Quarter
-  SWCD Place of Use
-  Canals


Date: 6/9/2022
 Map Prepared by: Austin Wegner
 Santiam Water Control District (SWCD)

Disclaimer: This map is not intended to provide legal dimensions or locations of property ownership lines

MARION COUNTY, OREGON

SEC.36 T8S R2W

NE 1/4 of the SE 1/4

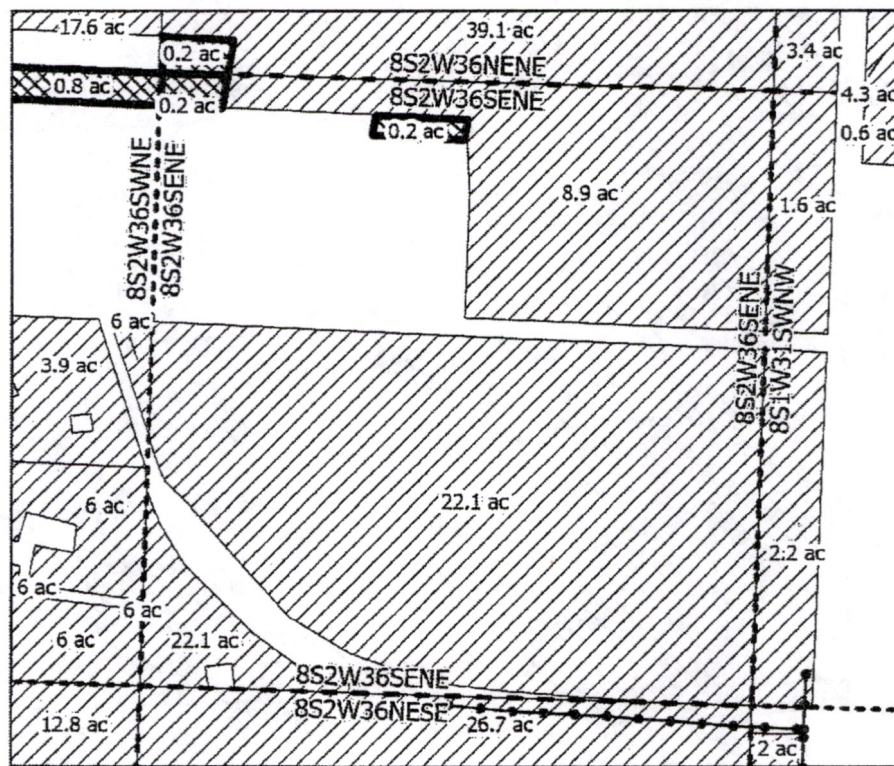


Scale: 1in : 400ft


Received by OWRD

JUN 30 2022

Salem, OR



IN STREAM LEASE APPLICATION MAP



Certificate: 95820
Taxlot: 082W36A000200
Lease Acres: 0.2 ac
PROP ID: R31207

Certificate: 95820
Taxlot: 082W36A01100
Lease Acres: 0.2 ac
PROP ID: R31197

- In Stream Lease
- Quarter Quarter
- SWCD Place of Use
- Canals

Disclaimer: This map is not intended to provide legal dimensions or locations of property ownership lines

Date: 6/9/2022
Map Prepared by: Austin Wagner
Santiam Water Control District (SWCD)

MARION COUNTY, OREGON

SEC.36 T8S R2W

NE 1/4 of the SW 1/4

Received by OWRD



N




Scale: 1in : 400ft

JUN 30 2022

Salem, OR



IN STREAM LEASE APPLICATION MAP



Certificate: 95820
 Taxlot: 082W36A000200
 Lease Acres: 0.8 ac
 PROP ID: R31207

Certificate: 95820
 Taxlot: 082W36A01300
 Lease Acres: 0.3 ac
 PROP ID: R31196

- In Stream Lease
- Quarter Quarter
- SWCD Place of Use
- Canals

Disclaimer: This map is not intended to provide legal dimensions or locations of property ownership lines

Date: 6/9/2022
 Map Prepared by: Austin Wagner
 Santiam Water Control District (SWCD)

MARION COUNTY, OREGON

SEC.5 T8S R2W

SE 1/4 of the NE 1/4

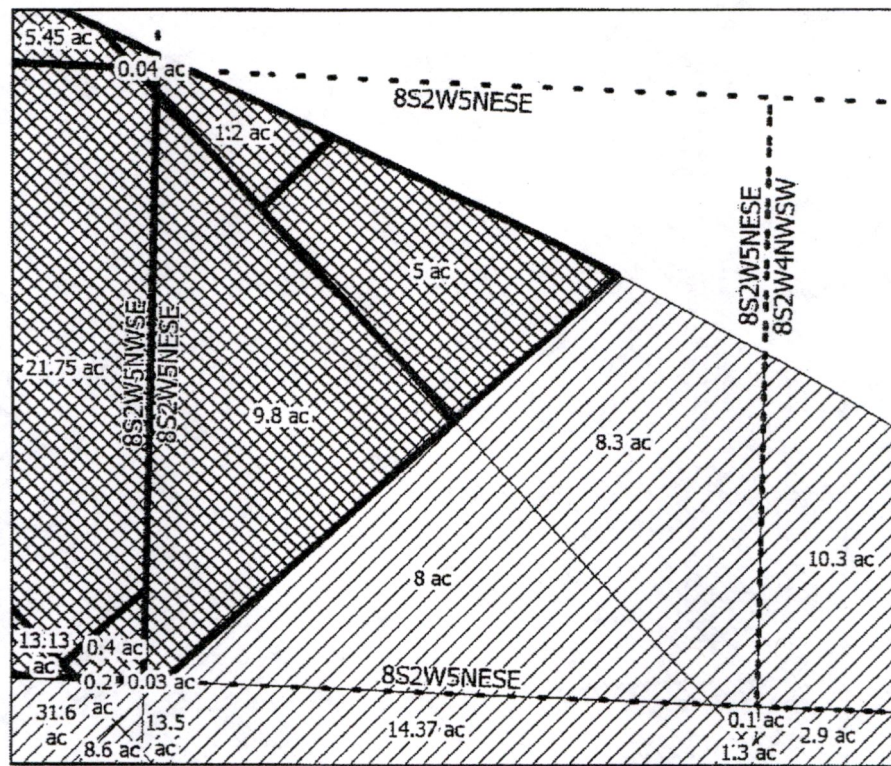
Received by OWRD





JUN 30 2022

Salem, OR

Scale: 1 in : 400ft



IN STREAM LEASE APPLICATION MAP



Certificate: 68665
 Taxlot: 082W050001900
 Lease Acres: 9.8 ac
 PROP ID: R327904

Certificate: 68665
 Taxlot: 082W050001900
 Lease Acres: 1.2 ac
 PROP ID: R327904

Certificate: 68665
 Taxlot: 082W050001900
 Lease Acres: 5 ac
 PROP ID: R327904

- In Stream Lease
- Quarter Quarter
- SWCD Place of Use
- Canals

Disclaimer: This map is not intended to provide legal dimensions or locations of property ownership lines

Date: 6/13/2022
 Map Prepared by: Austin Wegner
 Santiam Water Control District (SWCD)

MARION COUNTY, OREGON


SEC.5 T8S R2W

SW 1/4 of the NE 1/4

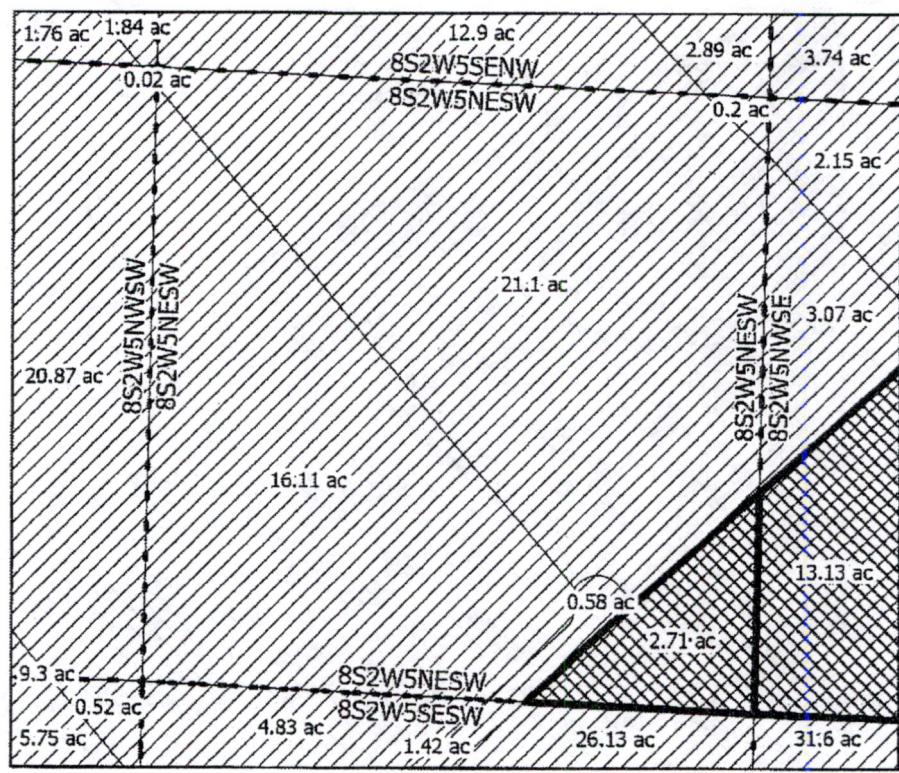
Received by OWRD

JUN 30 2022


Salem, OR



Scale: 1in : 400ft



IN STREAM LEASE APPLICATION MAP



Certificate: 68665
 Taxlot: 082W050001900
 Lease Acres: 2.71 ac
 PROP ID: R327904

- In Stream Lease
- Quarter Quarter
- SWCD Place of Use
- Canals

MARION COUNTY, OREGON

SEC.5 T8S R2W

SE 1/4 of the NW 1/4

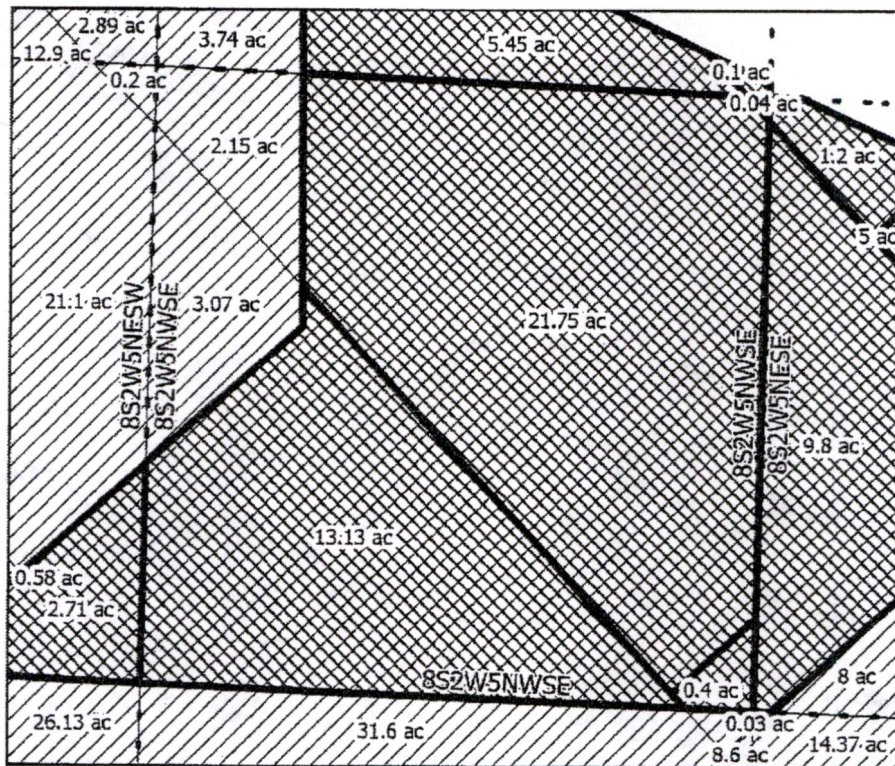
Received by OWRD

JUN 30 2022


Salem, OR



Scale: 1 in : 400ft



IN STREAM LEASE APPLICATION MAP



Certificate: 68665
Taxlot: 082W050001900
Lease Acres: 13.13 ac
PROP ID: R327904

Certificate: 68665
Taxlot: 082W050001900
Lease Acres: 21.75 ac
PROP ID: R327904

Certificate: 68665
Taxlot: 082W050001900
Lease Acres: 0.04 ac
PROP ID: R327904

Certificate: 68665
Taxlot: 082W050001900
Lease Acres: 0.4 ac
PROP ID: R327904

- In Stream Lease
- Quarter Quarter
- SWCD Place of Use
- Canals

Disclaimer: This map is not intended to provide legal dimensions or locations of property ownership lines

Date: 6/13/2022
Map Prepared by: Austin Wegner
Santiam Water Control District (SWCD)

MARION COUNTY, OREGON

SEC.5 T8S R2W

SW 1/4 of the SE 1/4

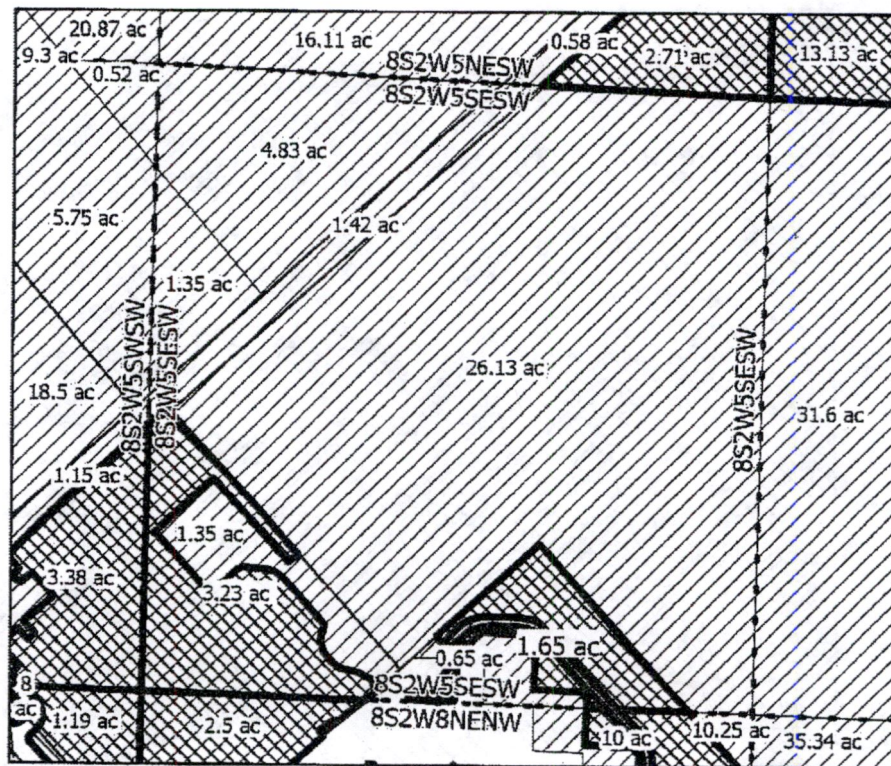
Received by OWRD

JUN 30 2022


Salem, OR



Scale: 1 in : 400ft



IN STREAM LEASE APPLICATION MAP



Certificate: 68665	Certificate: 68665
Taxlot: 082W0501901	Taxlot: 082W0800101
Lease Acres: 3.23 ac	Lease Acres: 1.65 ac
PROP ID: R335306	PROP ID: R30035

- In Stream Lease
- Taxlots
- Quarter Quarter
- SWCD Place of Use
- Canals

Disclaimer: This map is not intended to provide legal dimensions or locations of property ownership lines

Date: 6/13/2022
Map Prepared by: Austin Wegner
Santiam Water Control District (SWCD)

MARION COUNTY, OREGON

SEC.5 T8S R2W

NE 1/4 of the SW 1/4

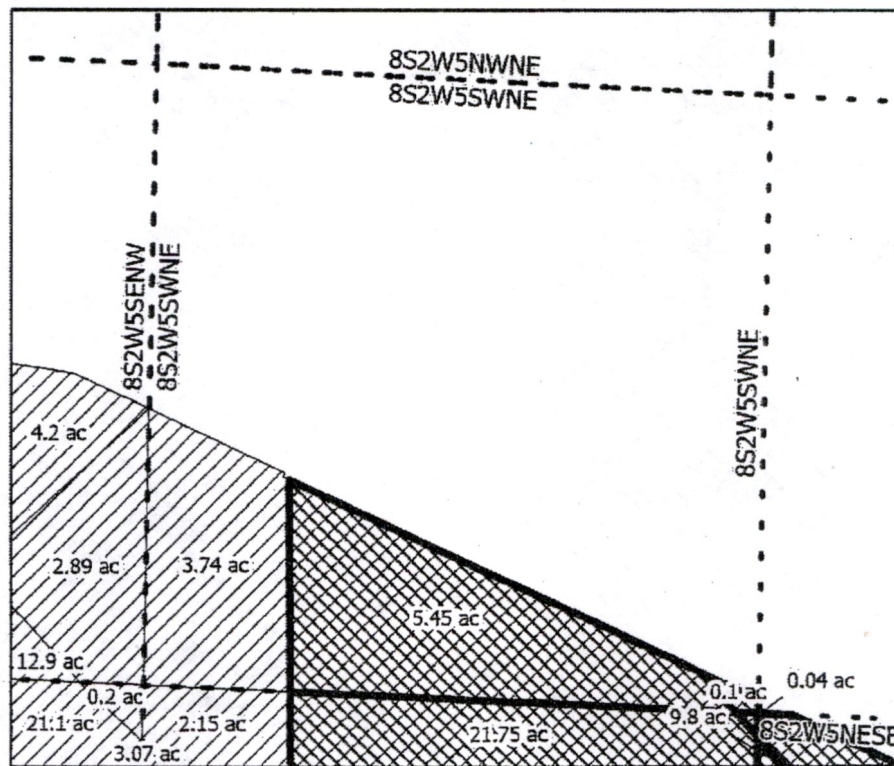
Received by OWRD




JUN 30 2022

Salem, OR

Scale: 1in : 400ft



IN STREAM LEASE APPLICATION MAP



Certificate: 68665
 Taxlot: 082W050001900
 Lease Acres: 0.1 ac
 PROP ID: R327904

Certificate: 68665
 Taxlot: 082W050001900
 Lease Acres: 5.45 ac
 PROP ID: R327904

- In Stream Lease
- Quarter Quarter
- SWCD Place of Use
- Canals

Disclaimer: This map is not intended to provide legal dimensions or locations of property ownership lines

Date: 6/13/2022
 Map Prepared by: Austin Wegner
 Santiam Water Control District (SWCD)

MARION COUNTY, OREGON

SEC.5 T8S R2W

SW 1/4 of the SW 1/4

Received by OWRD

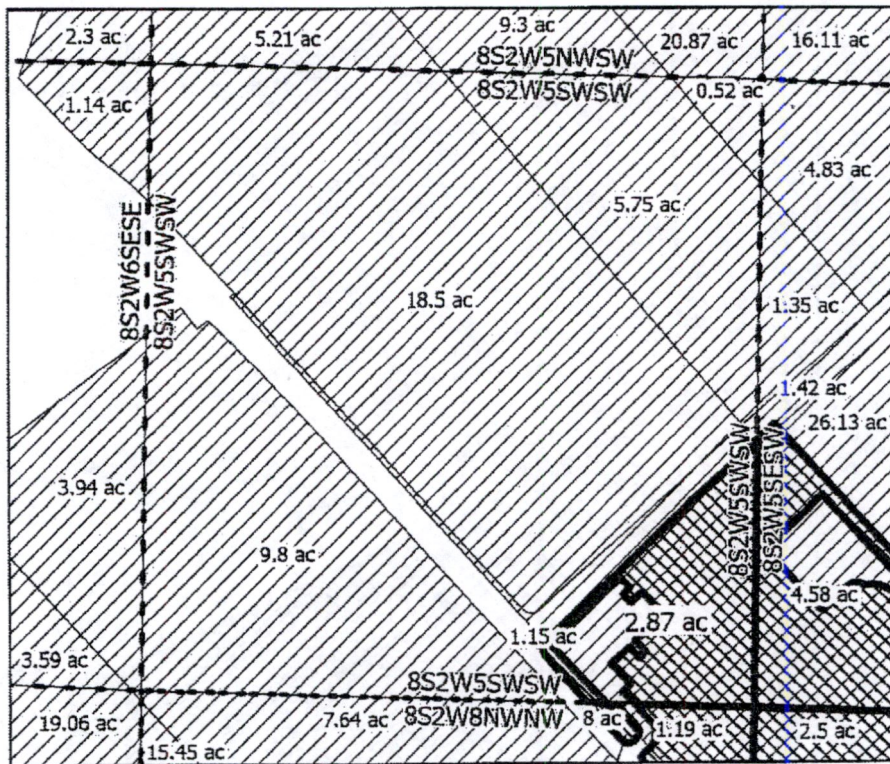
Received by OWRD




JUN 30 2022

Scale: 1in : 400ft





Salem, OR



IN STREAM LEASE APPLICATION MAP



Certificate: 68665
 Taxlot: 082W050001901
 Lease Acres: 2.87 ac
 PROP ID: R335306

-  In Stream Lease
-  Quarter Quarter
-  SWCD Place of Use
-  Canals

Disclaimer: This map is not intended to provide legal dimensions or locations of property ownership lines

Date: 6/13/2022
 Map Prepared by: Austin Wegner
 Santiam Water Control District (SWCD)

MARION COUNTY, OREGON

SEC.7 T8S R2W

NE 1/4 of the NE 1/4

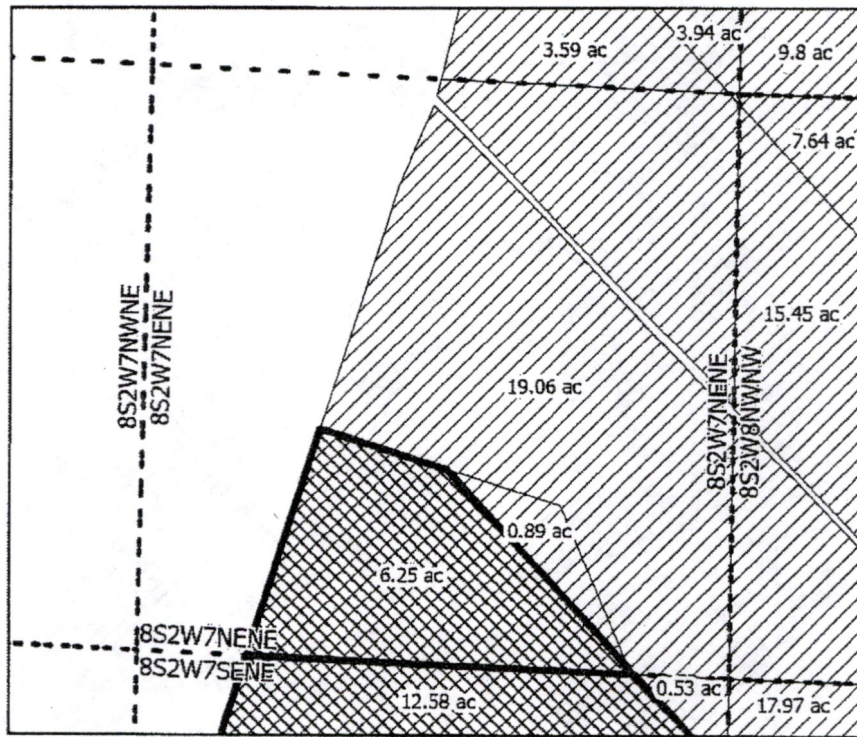
Received by OWRD

JUN 30 2022


Salem, OR



Scale: 1in : 400ft



IN STREAM LEASE APPLICATION MAP



Certificate: 68665
 Taxlot: 082W070000601
 Lease Acres: 6.25 ac
 PROP ID: R353766

- In Stream Lease
- Quarter Quarter
- SWCD Place of Use
- Canals

Disclaimer: This map is not intended to provide legal dimensions or locations of property ownership lines

Date: 6/9/2022
 Map Prepared by: Austin Wegner
 Santiam Water Control District (SWCD)

MARION COUNTY, OREGON

SEC.7 T8S R2W

SE 1/4 of the NE 1/4

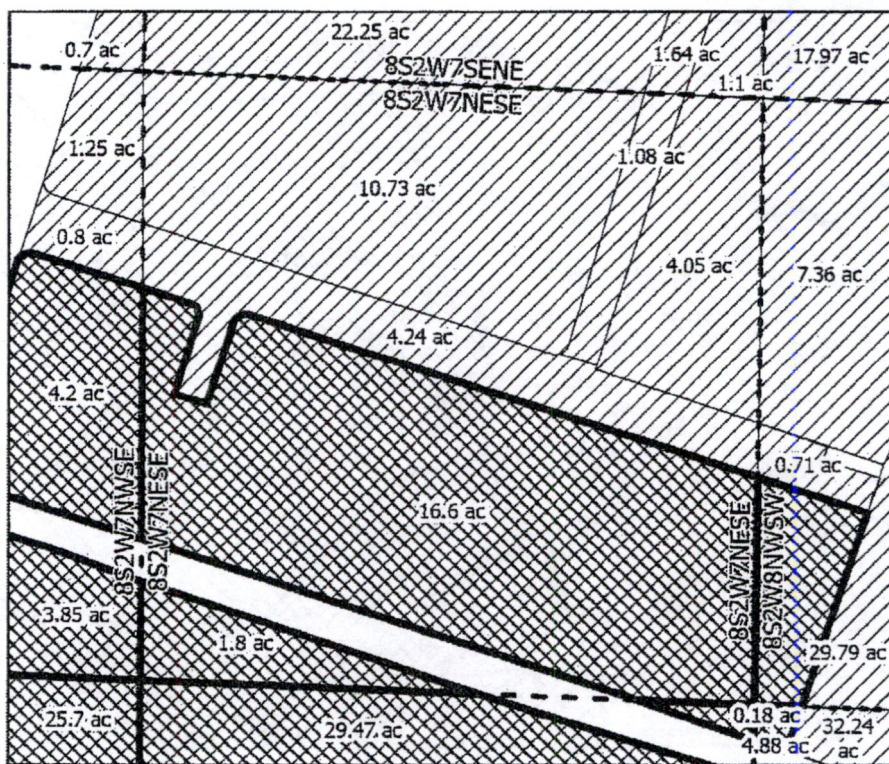
Received by OWRD




JUN 30 2022

Salem, OR

Scale: 1 in : 400ft



IN STREAM LEASE APPLICATION MAP



Certificate: 68665
 Taxlot: 082W070000602
 Lease Acres: 16.6 ac
 PROP ID: R353767

Certificate: 68665
 Taxlot: 082W070000602
 Lease Acres: 1.8 ac
 PROP ID: R353767

- In Stream Lease
- Quarter Quarter
- SWCD Place of Use
- Canals

Date: 6/13/2022
 Map Prepared by: Austin Wegner
 Santiam Water Control District (SWCD)

Disclaimer: This map is not intended to provide legal dimensions or locations of property ownership lines

MARION COUNTY, OREGON

SEC.7 T8S R2W

SE 1/4 of the NW 1/4

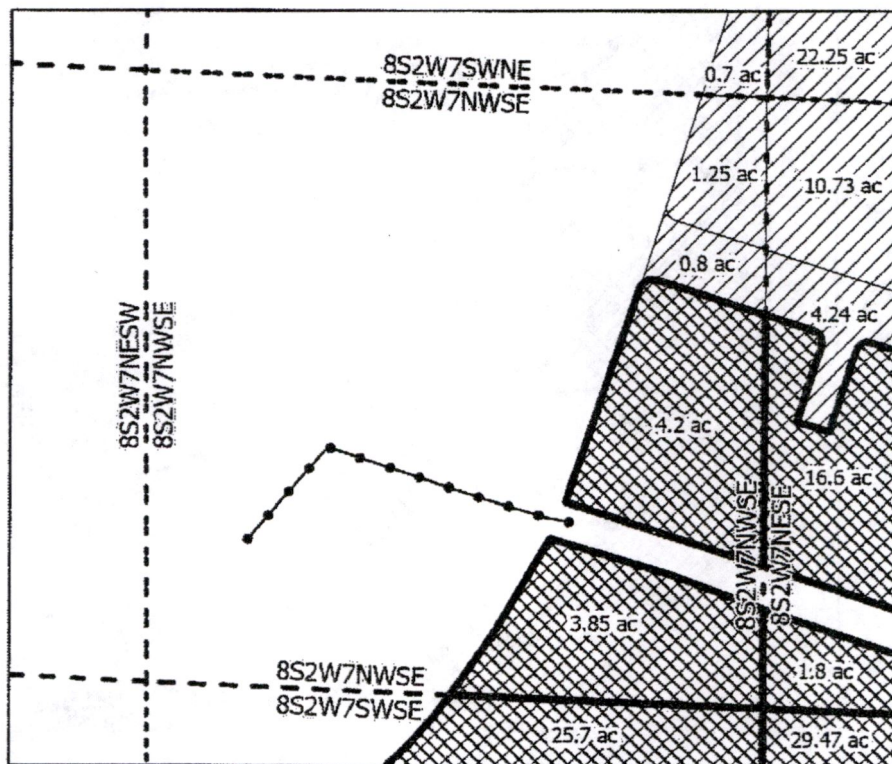
Received by OWRD

JUN 30 2022


Salem, OR



Scale: 1in : 400ft



IN STREAM LEASE APPLICATION MAP



Certificate: 68665
 Taxlot: 082W070000602
 Lease Acres: 4.2 ac
 PROP ID: R353767

Certificate: 68665
 Taxlot: 082W070000602
 Lease Acres: 3.85 ac
 PROP ID: R353767

- In Stream Lease
- Quarter Quarter
- SWCD Place of Use
- Canals

MARION COUNTY, OREGON

SEC.7 T8S R2W

SW 1/4 of the NW 1/4

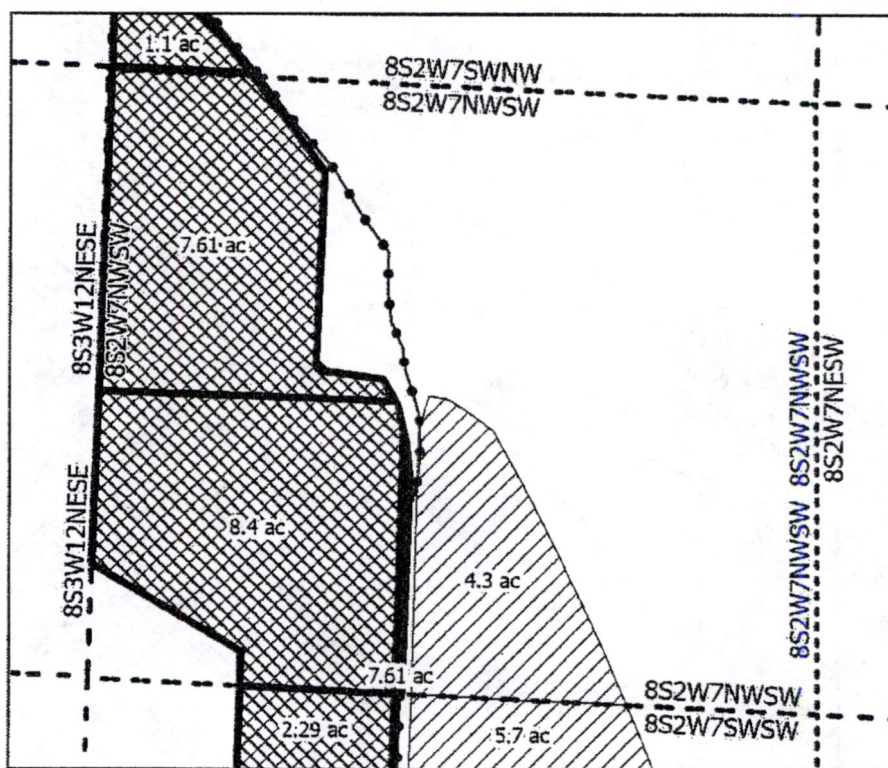
Received by OWRD

JUN 30 2022


Salem, OR



Scale: 1 in : 400ft







IN STREAM LEASE APPLICATION MAP



Certificate: 68665
 Taxlot: 082W07C002100
 Lease Acres: 7.61 ac
 PROP ID: R29493

Certificate: 68665
 Taxlot: 082W07C001800
 Lease Acres: 8.4 ac
 PROP ID: R29478

-  In Stream Lease
-  Quarter Quarter
-  SWCD Place of Use
-  Canals

MARION COUNTY, OREGON

SEC.7 T8S R2W

NE 1/4 of the SE 1/4

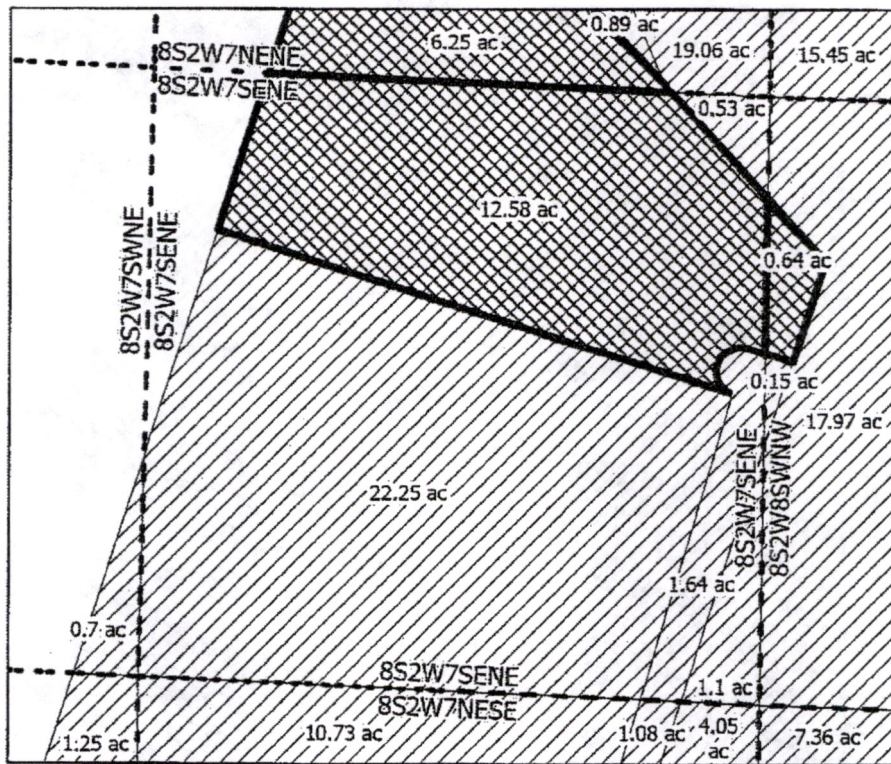
Received by OWRD

JUN 30 2022


Salem, OR



Scale: 1in : 400ft



IN STREAM LEASE APPLICATION MAP



Certificate: 68665
 Taxlot: 082W070000601
 Lease Acres: 12.58 ac
 PROP ID: R353766

- In Stream Lease
- Quarter Quarter
- SWCD Place of Use
- Canals

MARION COUNTY, OREGON

SEC.7 T8S R2W

SE 1/4 of the SE 1/4

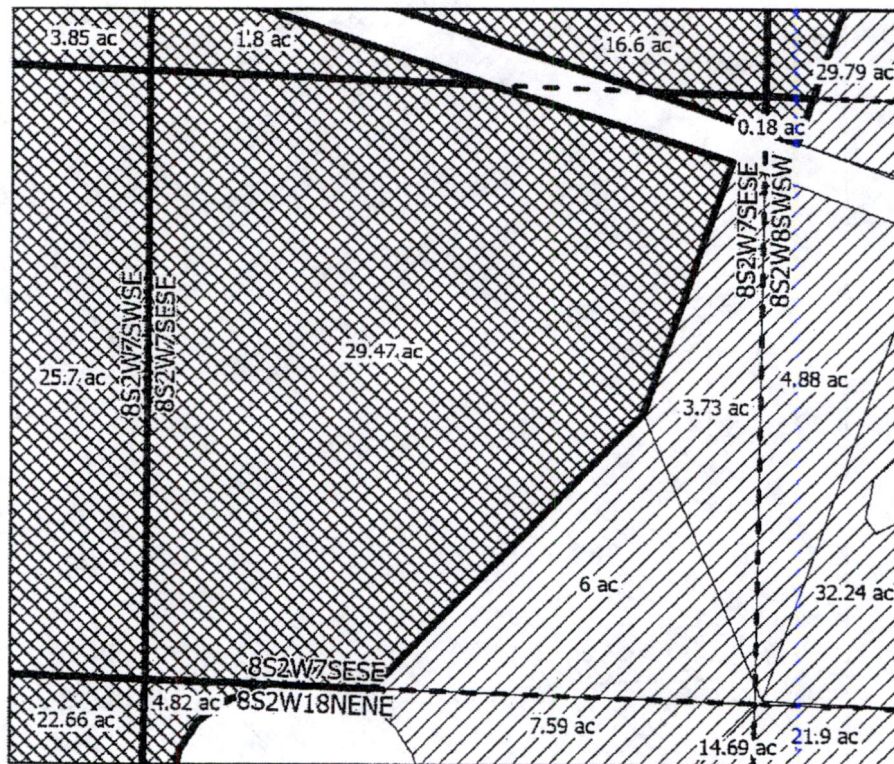
Received by OWRD

JUN 30 2022


Salem, OR



Scale: 1in : 400ft



IN STREAM LEASE APPLICATION MAP



Certificate: 68665
 Taxlot: 082W070000602
 Lease Acres: 29.47 ac
 PROP ID: R353767

- In Stream Lease
- Quarter Quarter
- SWCD Place of Use
- Canals

MARION COUNTY, OREGON

SEC.7 T8S R2W

NW 1/4 of the SW 1/4

Received by OWRD

JUN 30 2022

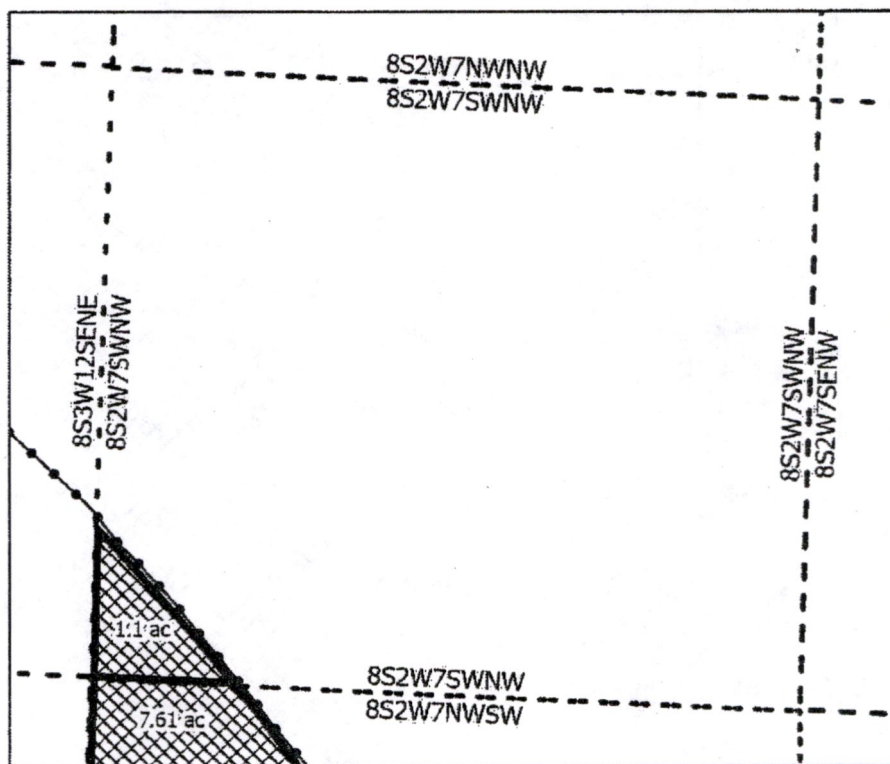
Salem, OR




N



Scale: 1in : 400ft



IN STREAM LEASE APPLICATION MAP



Certificate: 68665
 Taxlot: 082W07C002100
 Lease Acres: 1.1 ac
 PROP ID: R29493

- In Stream Lease
- Quarter Quarter
- SWCD Place of Use
- Canals

MARION COUNTY, OREGON

SEC.7 T8S R2W

SE 1/4 of the SW 1/4

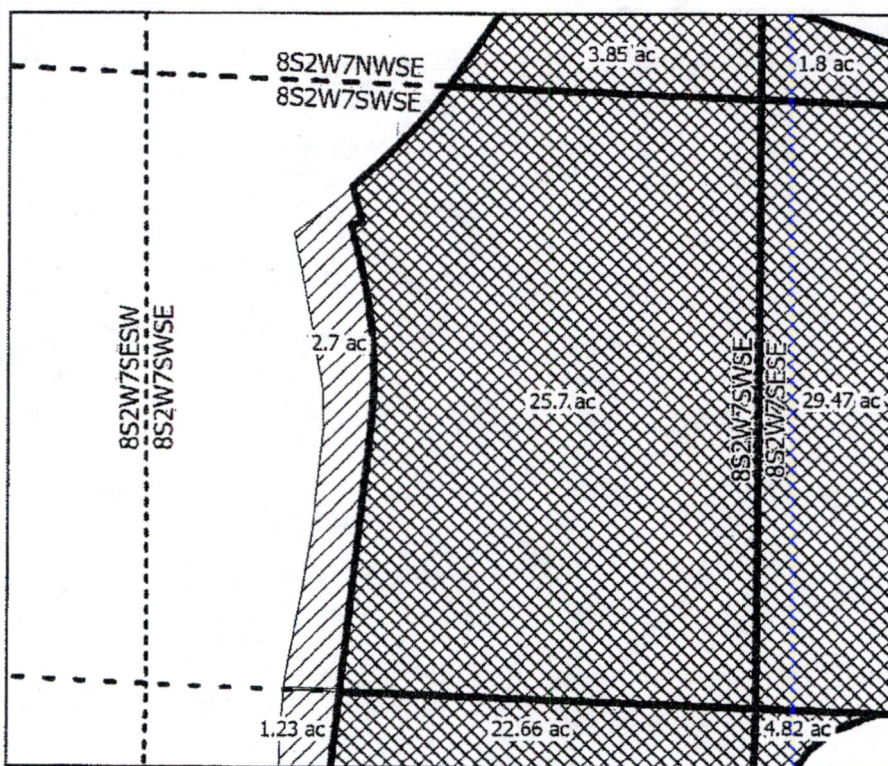
Received by OWRD

JUN 30 2022


Salem, OR



Scale: 1 in : 400ft



IN STREAM LEASE APPLICATION MAP



Certificate: 68665
 Taxlot: 082W070000602
 Lease Acres: 25.7 ac
 PROP ID: R353767

- In Stream Lease
- Quarter Quarter
- SWCD Place of Use
- Canals

Disclaimer: This map is not intended to provide legal dimensions or locations of property ownership lines

Date: 6/9/2022
 Map Prepared by: Austin Wegner
 Santiam Water Control District (SWCD)

MARION COUNTY, OREGON

SEC.7 T8S R2W

SW 1/4 of the SW 1/4

Received by OWRD



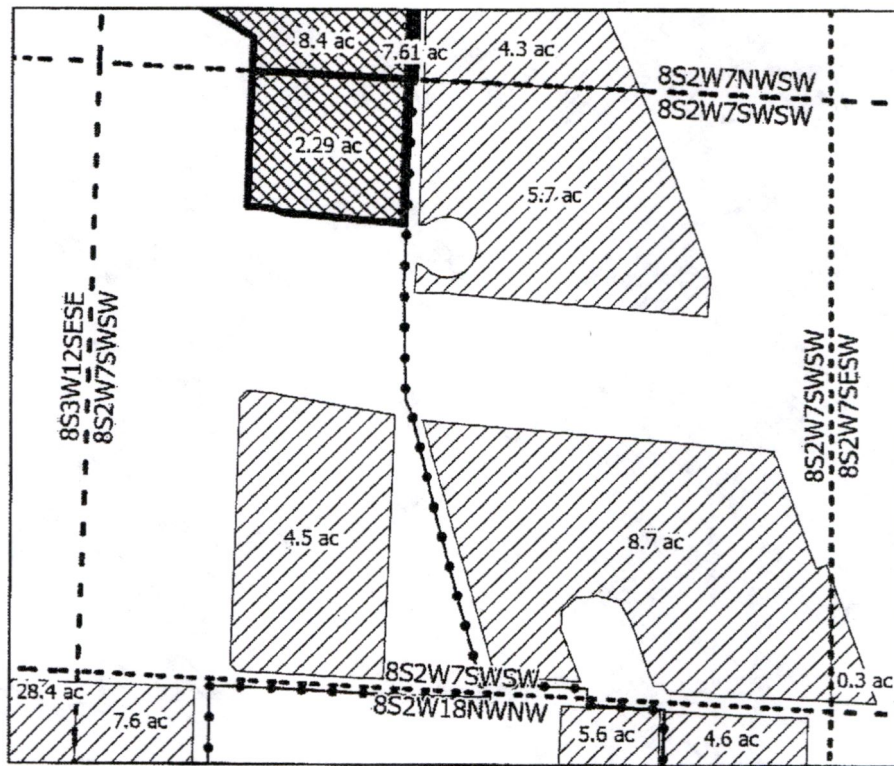
N




Scale: 1in : 400ft

JUN 30 2022

Salem, OR



IN STREAM LEASE APPLICATION MAP



Certificate: 68665
 Taxlot: 082W07C001800
 Lease Acres: 2.29 ac
 PROP ID: R29478

- In Stream Lease
- Quarter Quarter
- SWCD Place of Use
- Canals

Disclaimer: This map is not intended to provide legal dimensions or locations of property ownership lines

Date: 6/9/2022
 Map Prepared by: Austin Wegner
 Santiam Water Control District (SWCD)

MARION COUNTY, OREGON

SEC.8 T8S R2W

SW 1/4 of the NE 1/4

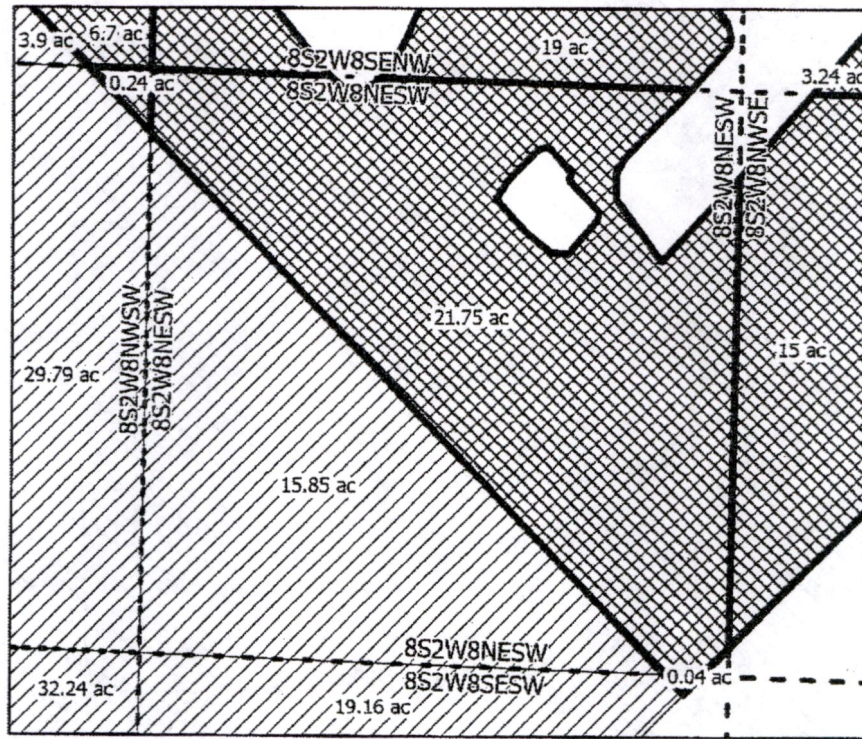
Received by OWRD

JUN 30 2022


Salem, OR



Scale: 1 in : 400ft



IN STREAM LEASE APPLICATION MAP



Certificate: 68665
 Taxlot: 082W080000104
 Lease Acres: 21.75 ac
 PROP ID: R327908

- In Stream Lease
- Quarter Quarter
- SWCD Place of Use
- Canals

Disclaimer: This map is not intended to provide legal dimensions or locations of property ownership lines

Date: 5/9/2022
 Map Prepared by: Austin Wegner
 Santiam Water Control District (SWCD)

MARION COUNTY, OREGON

SEC.8 T8S R2W

NE 1/4 of the NW 1/4

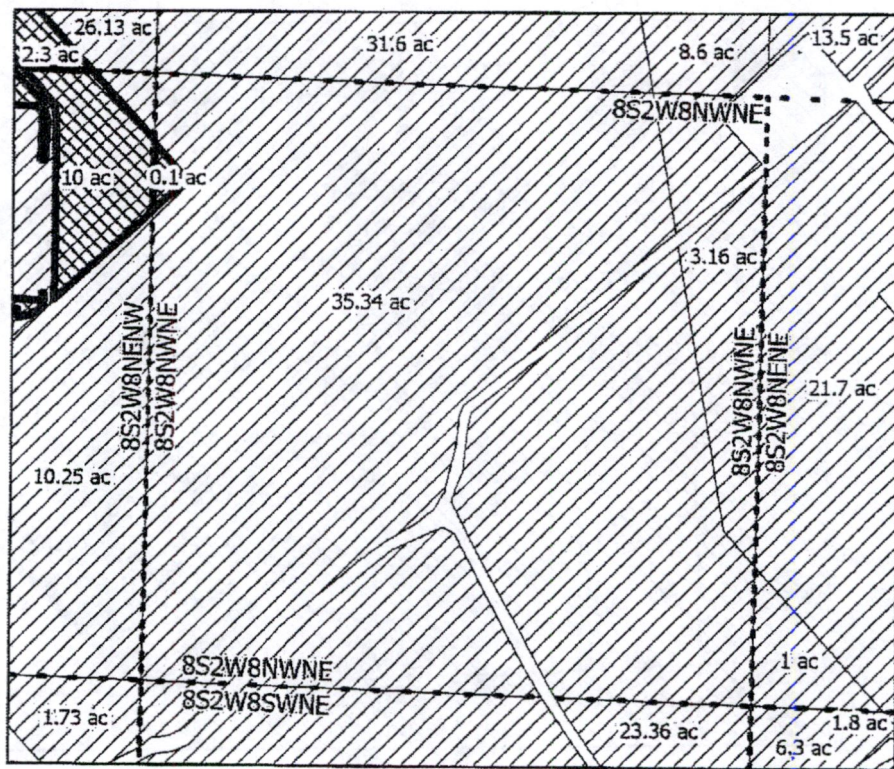
Received by OWRD

JUN 30 2022


Salem, OR







Scale: 1in : 400ft



IN STREAM LEASE APPLICATION MAP



Certificate: 68665
Taxlot: 082W080000101
Lease Acres: 0.1 ac
PROP ID: R30035

-  In Stream Lease
-  Quarter Quarter
-  SWCD Place of Use
-  Canals

Disclaimer: This map is not intended to provide legal dimensions or locations of property ownership lines

Date: 6/13/2022
Map Prepared by: Austin Wegner
Santiam Water Control District (SWCD)

MARION COUNTY, OREGON

SEC.8 T8S R2W

NW 1/4 of the NW 1/4

Received by OWRD

JUN 30 2022

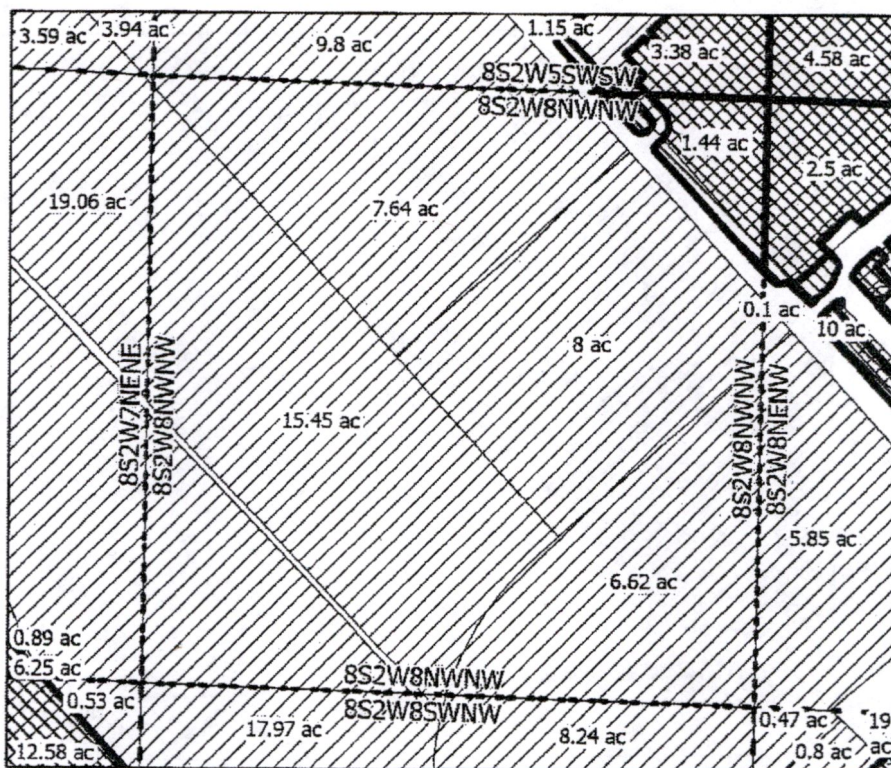
Salem, OR




N



Scale: 1in : 400ft



IN STREAM LEASE APPLICATION MAP



Certificate: 68665
 Taxlot: 082W050001901
 Lease Acres: 1.44 ac
 PROP ID: R335306

- In Stream Lease
- Quarter Quarter
- SWCD Place of Use
- Canals

Disclaimer: This map is not intended to provide legal dimensions or locations of property ownership lines

Date: 6/13/2022
 Map Prepared by: Austin Wegner
 Santiam Water Control District (SWCD)

MARION COUNTY, OREGON

SEC.8 T8S R2W

Received by OWRD

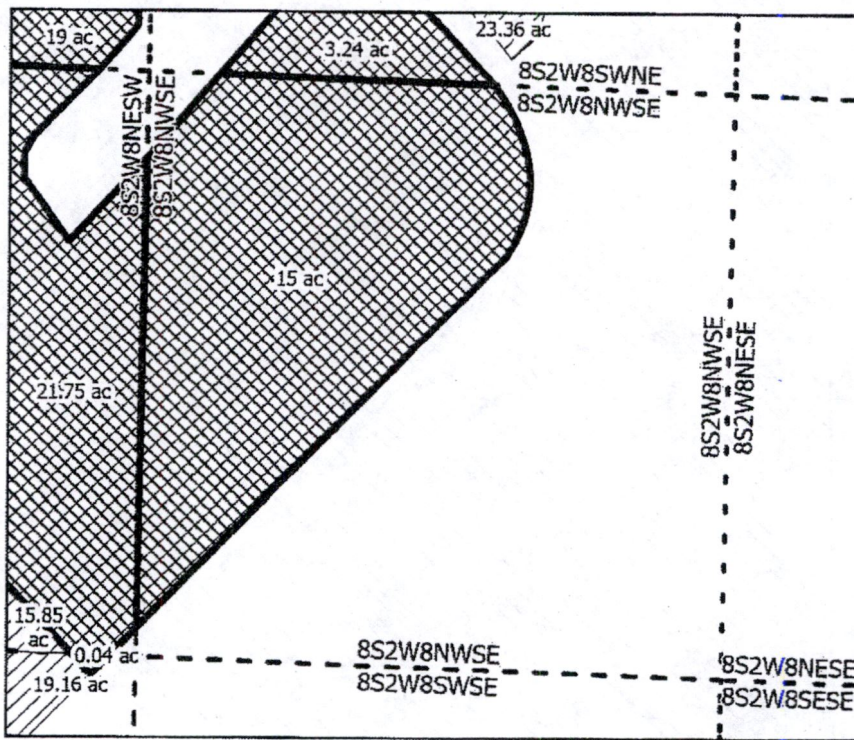
SE 1/4 of the NW 1/4

JUN 30 2022


Salem, OR



Scale: 1 in : 400ft



IN STREAM LEASE APPLICATION MAP



Certificate: 68665
 Taxlot: 082W080000104
 Lease Acres: 15 ac
 PROP ID: R327908

- In Stream Lease
- Quarter Quarter
- SWCD Place of Use
- Canals

MARION COUNTY, OREGON

SEC.8 T8S R2W

SW 1/4 of the NW 1/4

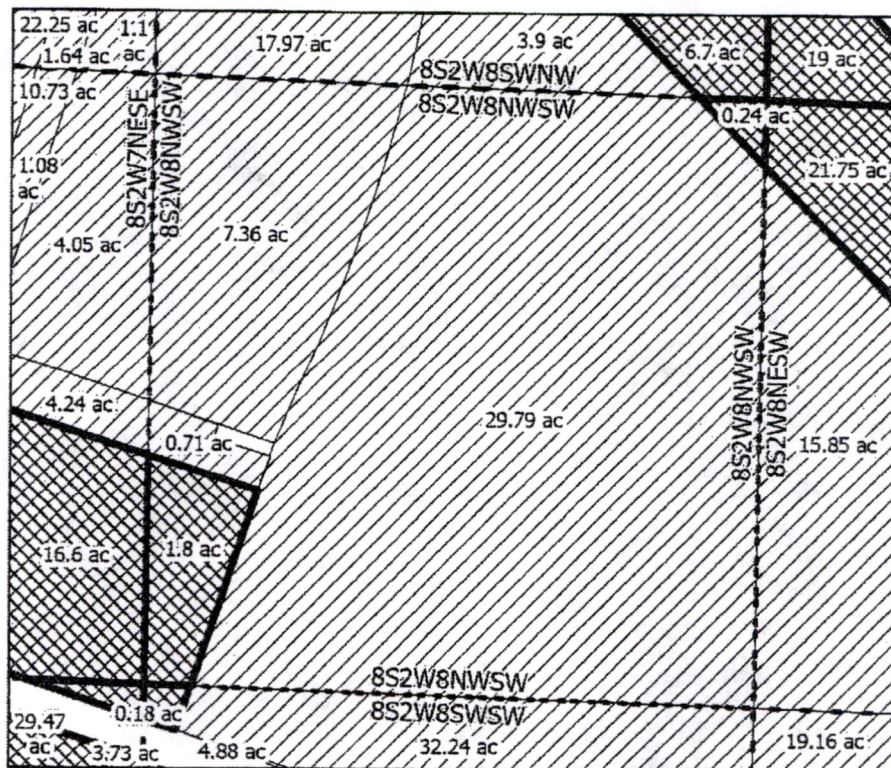
Received by OWRD




JUN 30 2022

Salem, OR

Scale: 1in : 400ft



IN STREAM LEASE APPLICATION MAP



Certificate: 68665
Taxlot: 082W070000602
Lease Acres: 1.8 ac
PROP ID: R353767

Certificate: 68665
Taxlot: 082W080000104
Lease Acres: 0.24 ac
PROP ID: R327908

- In Stream Lease
- Quarter Quarter
- SWCD Place of Use
- Canals

MARION COUNTY, OREGON

SEC.8 T8S R2W

NW 1/4 of the SE 1/4

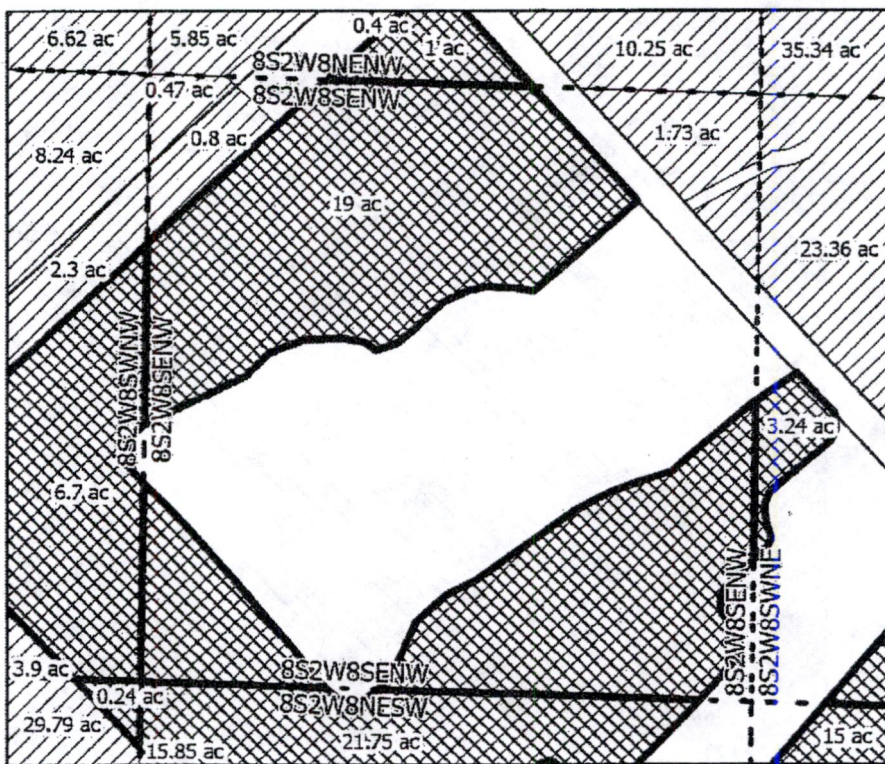
Received by OWRD

JUN 30 2022


Salem, OR



Scale: 1 in : 400ft



IN STREAM LEASE APPLICATION MAP



Certificate: 68665
Taxlot: 082W080000104
Lease Acres: 19 ac
PROP ID: R327908

- In Stream Lease
- Taxlots
- Quarter Quarter
- SWCD Place of Use
- Canals

Date: 6/13/2022
Map Prepared by: Austin Wegner
Santiam Water Control District (SWCD)

Disclaimer: This map is not intended to provide legal dimensions or locations of property ownership lines

MARION COUNTY, OREGON

SEC.8 T8S R2W

SW 1/4 of the SE 1/4

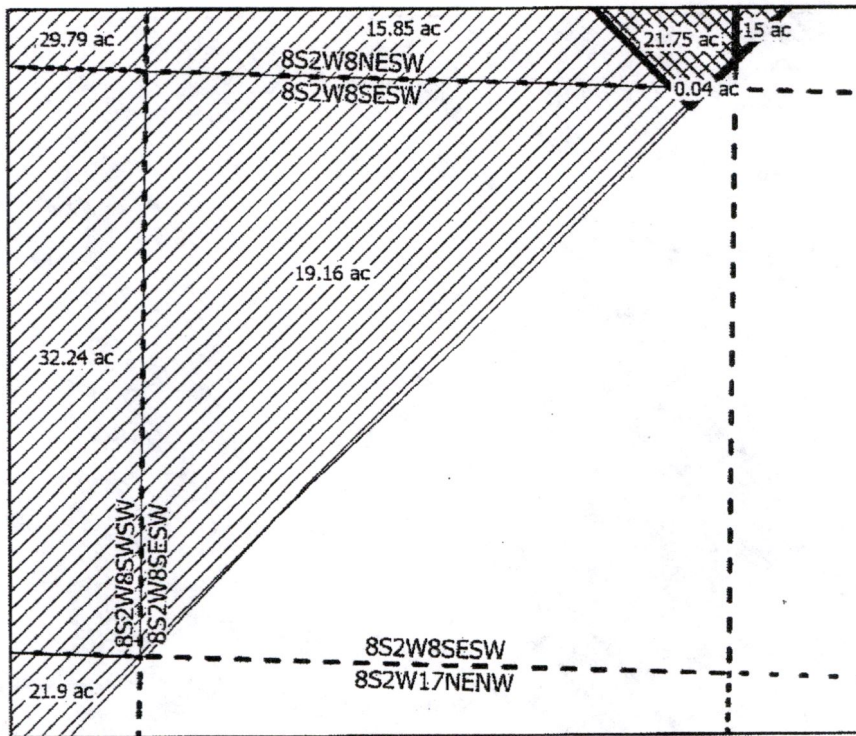
Received by OWRD




Scale: 1in : 400ft

JUN 30 2022

Salem, OR



IN STREAM LEASE APPLICATION MAP



Certificate: 68665
 Taxlot: 082W080000104
 Lease Acres: 0.04 ac
 PROP ID: R327908

- In Stream Lease
- Quarter Quarter
- SWCD Place of Use
- Canals

Date: 6/9/2022
 Map Prepared by: Austin Wegner
 Santiam Water Control District (SWCD)

Disclaimer: This map is not intended to provide legal dimensions or locations of property ownership lines

MARION COUNTY, OREGON

SEC.8 T8S R2W

NE 1/4 of the SW 1/4

Received by OWRD



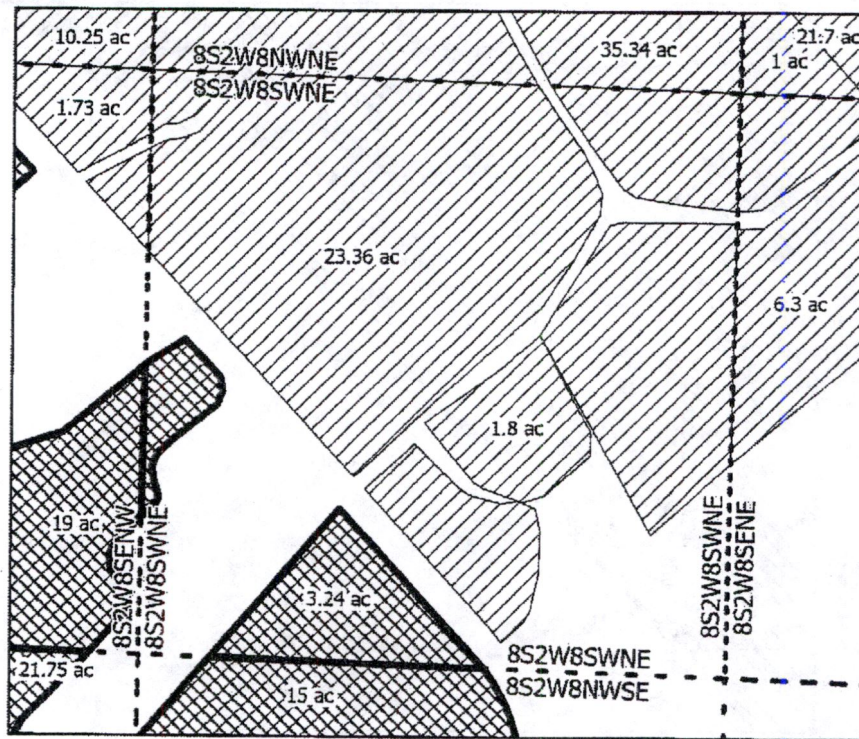
N




Scale: 1in : 400ft

JUN 30 2022

Salem, OR



IN STREAM LEASE APPLICATION MAP



Certificate: 68665
 Taxlot: 082W080000104
 Lease Acres: 3.24 ac
 PROP ID: R327908

- In Stream Lease
- Quarter Quarter
- SWCD Place of Use
- Canals

Disclaimer: This map is not intended to provide legal dimensions or locations of property ownership lines

Date: 6/9/2022
 Map Prepared by: Austin Wegner
 Santiam Water Control District (SWCD)

MARION COUNTY, OREGON

SEC.8 T8S R2W

NW 1/4 of the SW 1/4

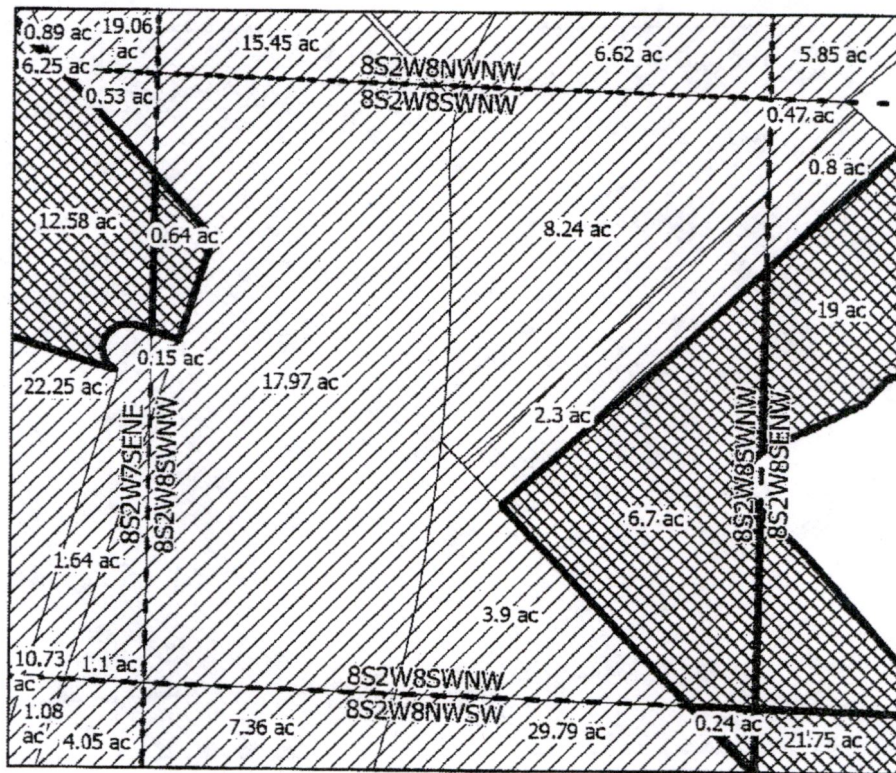


Scale: 1 in : 400ft


Received by OWRD

JUN 30 2022

Salem, OR







IN STREAM LEASE APPLICATION MAP



Certificate: 68665
 Taxlot: 082W070000601
 Lease Acres: 0.64 ac
 PROP ID: R353766

Certificate: 68665
 Taxlot: 082W080000104
 Lease Acres: 6.7 ac
 PROP ID: R327908

-  In Stream Lease
-  Quarter Quarter
-  SWCD Place of Use
-  Canals

Disclaimer: This map is not intended to provide legal dimensions or locations of property ownership lines

Date: 6/13/2022
 Map Prepared by: Austin Wegner
 Santiam Water Control District (SWCD)

MARION COUNTY, OREGON

SEC.8 T8S R2W

SW 1/4 of the SW 1/4

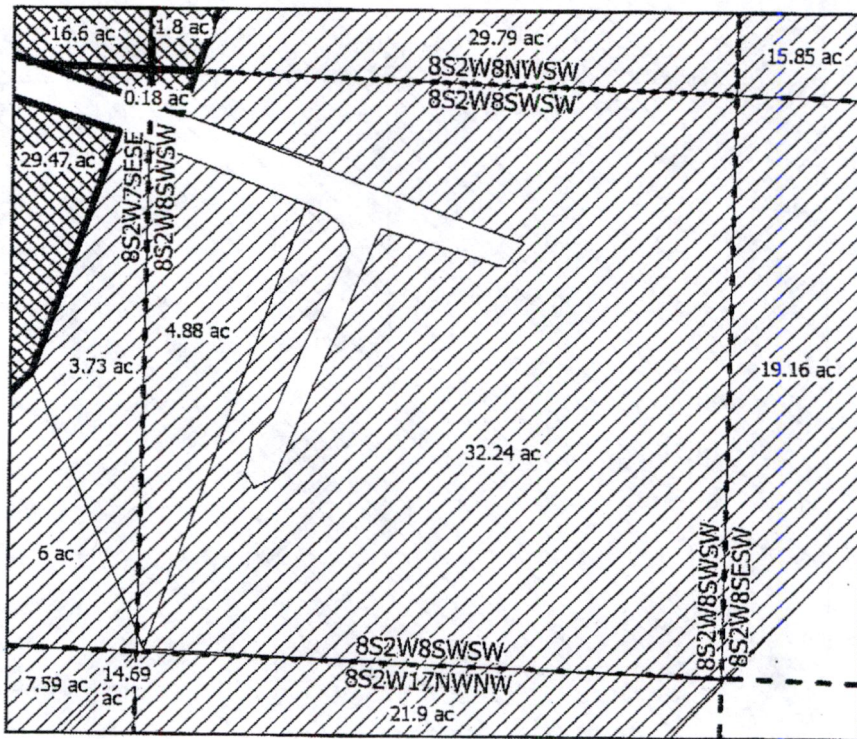
Received by OWRD

JUN 30 2022


Salem, OR



Scale: 1in : 400ft



IN STREAM LEASE APPLICATION MAP



Certificate: 68665
Taxlot: 082W070000602
Lease Acres: 0.18 ac
PROP ID: R353767

- In Stream Lease
- Quarter Quarter
- SWCD Place of Use
- Canals

Disclaimer: This map is not intended to provide legal dimensions or locations of property ownership lines

Date: 6/8/2022
Map Prepared by: Austin Wegner
Santiam Water Control District (SWCD)

MARION COUNTY, OREGON

SEC.18 T9S R1W

NW 1/4 of the NE 1/4

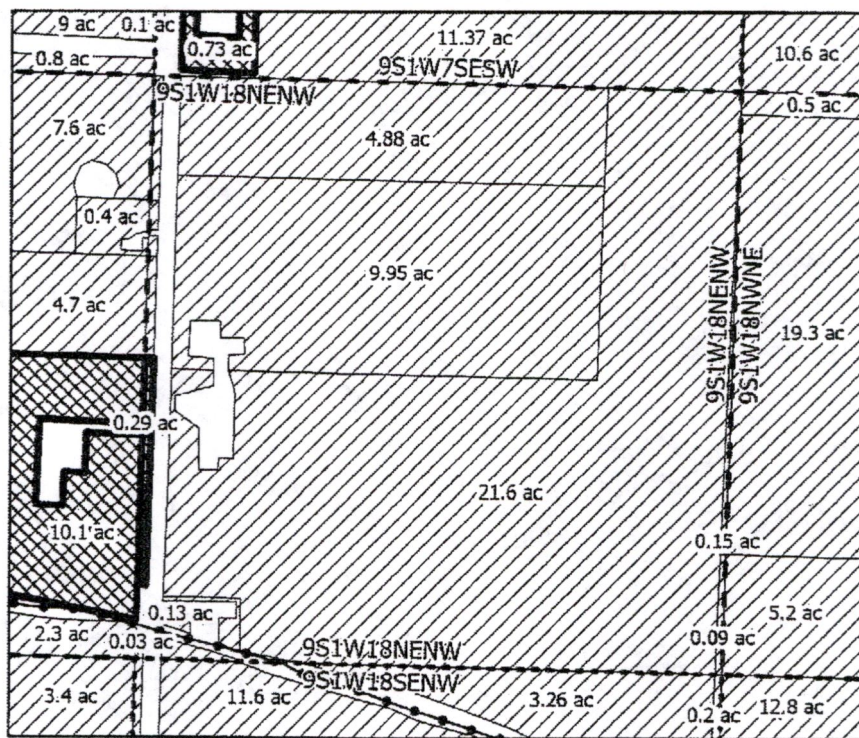
Received by OWRD

JUN 30 2022


Salem, OR



Scale: 1in : 400ft



IN STREAM LEASE APPLICATION MAP



Certificate: 68665
 Taxlot: 091W18B00700
 Lease Acres: 0.29 ac
 PROP ID: R64488

- In Stream Lease
- Quarter Quarter
- SWCD Place of Use
- Canals

Disclaimer: This map is not intended to provide legal dimensions or locations of property ownership lines

Date: 6/9/2022
 Map Prepared by: Austin Wegner
 Santiam Water Control District (SWCD)

MARION COUNTY, OREGON

SEC.18 T9S R1W

NW 1/4 of the NW 1/4



N

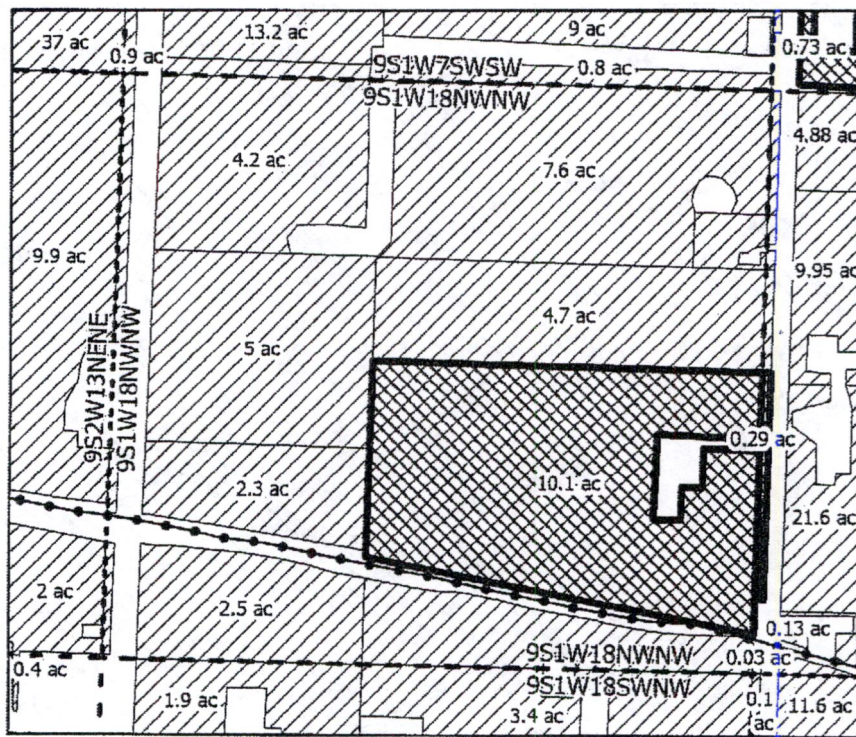


Scale: 1in : 400ft


Received by OWRD

JUN 30 2022





Salem, OR



IN STREAM LEASE APPLICATION MAP



Certificate: 95820
 Taxlot: 091W18B00700
 Lease Acres: 10.1 ac
 PROP ID: R64488

-  In Stream Lease
-  Quarter Quarter
-  SWCD Place of Use
-  Canals

Disclaimer: This map is not intended to provide legal dimensions or locations of property ownership lines

Date: 6/9/2022
 Map Prepared by: Austin Wegner
 Santiam Water Control District (SWCD)

MARION COUNTY, OREGON

SEC.18 T9S R1W

SE 1/4 of the NW 1/4

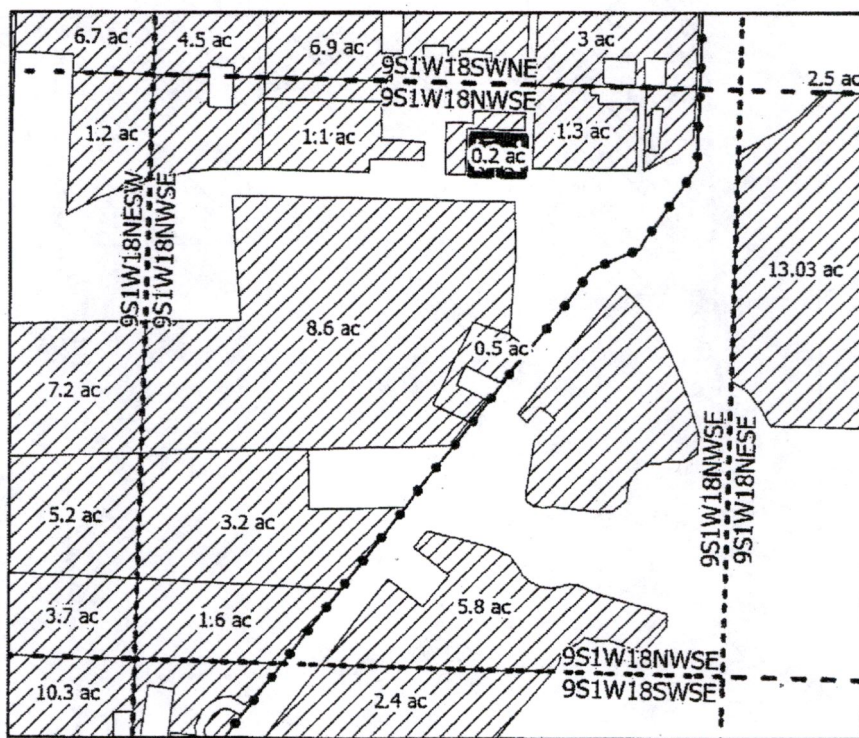
Received by OWRD

JUN 30 2022


Salem, OR



Scale: 1in : 400ft



IN STREAM LEASE APPLICATION MAP



Certificate: 68665
 Taxlot: 091W18A01400
 Lease Acres: 0.2 ac
 PROP ID: R34885

- In Stream Lease
- Quarter Quarter
- SWCD Place of Use
- Canals

Disclaimer: This map is not intended to provide legal dimensions or locations of property ownership lines

Date: 6/9/2022
 Map Prepared by: Austin Wegner
 Santiam Water Control District (SWCD)

MARION COUNTY, OREGON

SEC.18 T9S R1W

SW 1/4 of the NW 1/4

Received by OWRD

JUN 30 2022

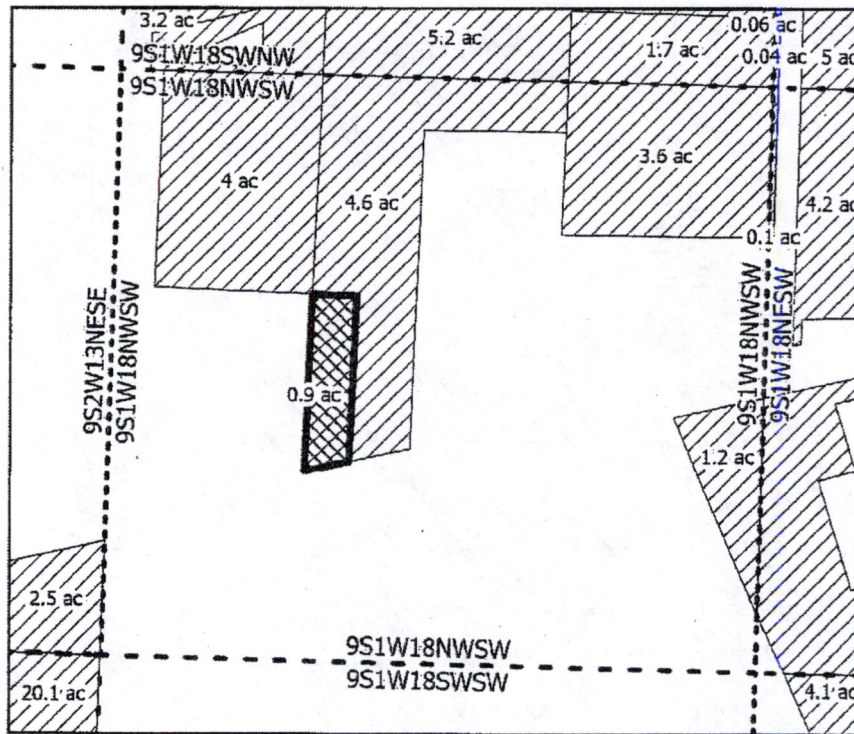
Salem, OR



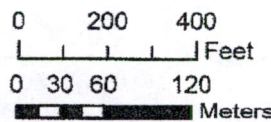
N



Scale: 1in : 400ft



IN STREAM LEASE APPLICATION MAP



Certificate: 95820
 Taxlot: 091W18C001400
 Lease Acres: 0.9 ac
 PROP ID: R34924

- In Stream Lease
- Quarter Quarter
- SWCD Place of Use
- Canals

Disclaimer: This map is not intended to provide legal dimensions or locations of property ownership lines

Date: 6/9/2022
 Map Prepared by: Austin Wegner
 Santiam Water Control District (SWCD)

MARION COUNTY, OREGON

SEC.18 T9S R1W

NW 1/4 of the SW 1/4

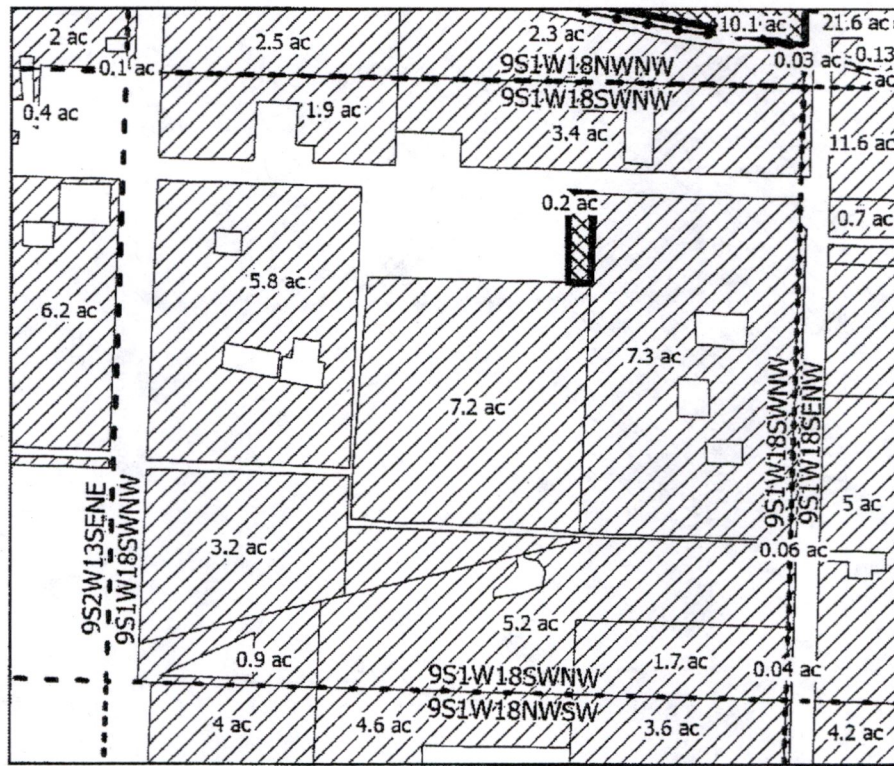
Received by OWRD




JUN 30 2022

Salem, OR





Scale: 1 in : 400ft



IN STREAM LEASE APPLICATION MAP



Certificate: 68665
 Taxlot: 091W18B01900
 Lease Acres: 0.2 ac
 PROP ID: R64498

-  In Stream Lease
-  Quarter Quarter
-  SWCD Place of Use
-  Canals

Date: 6/9/2022
 Map Prepared by: Austin Wegner
 Santiam Water Control District (SWCD)

Disclaimer: This map is not intended to provide legal dimensions or locations of property ownership lines

MARION COUNTY, OREGON

SEC.4 T9S R1W

NE 1/4 of the NW 1/4

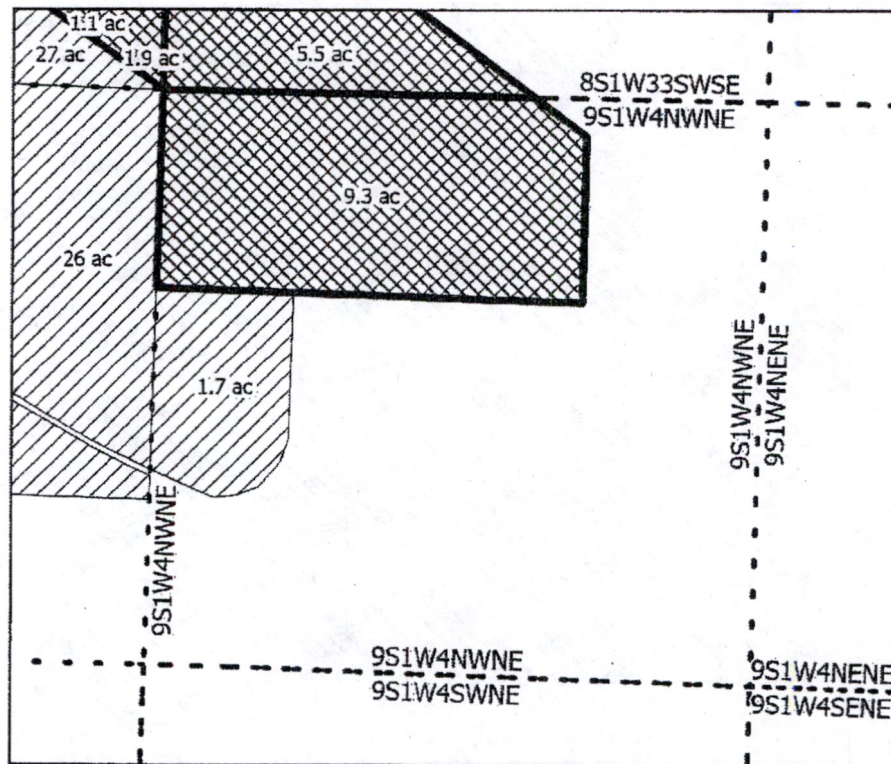
Received by OWRD



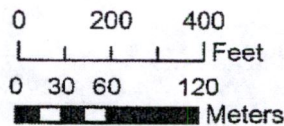
N
Scale: 1 in : 400ft

JUN 30 2022

Salem, OR



IN STREAM LEASE APPLICATION MAP



Certificate: 95820
Taxlot: 081W33D00800
Lease Acres: 9.3 ac
PROP ID: R34013

- In Stream Lease
- Quarter Quarter
- SWCD Place of Use
- Canals

MARION COUNTY, OREGON

SEC.9 T9S R1W

SE 1/4 of the SE 1/4

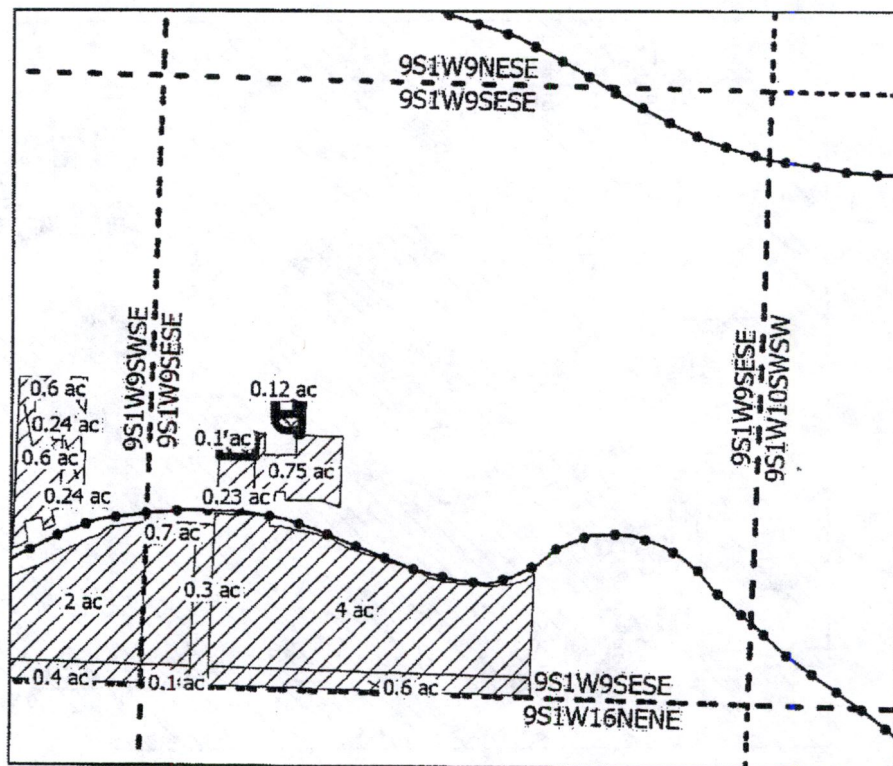
Received by OWRD



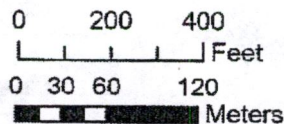
JUN 30 2022

Salem, OR

Scale: 1in : 400ft



IN STREAM LEASE APPLICATION MAP



Certificate: 52253
 Taxlot: 091W09DD02201
 Lease Acres: 0.1 ac
 PROP ID: R103391

Certificate: 52253
 Taxlot: 091W09DD02601
 Lease Acres: 0.12 ac
 PROP ID: R328849

- In Stream Lease
- Quarter Quarter
- SWCD Place of Use
- Canals

MARION COUNTY, OREGON

SEC.12 T9S R2W

SW 1/4 of the NE 1/4

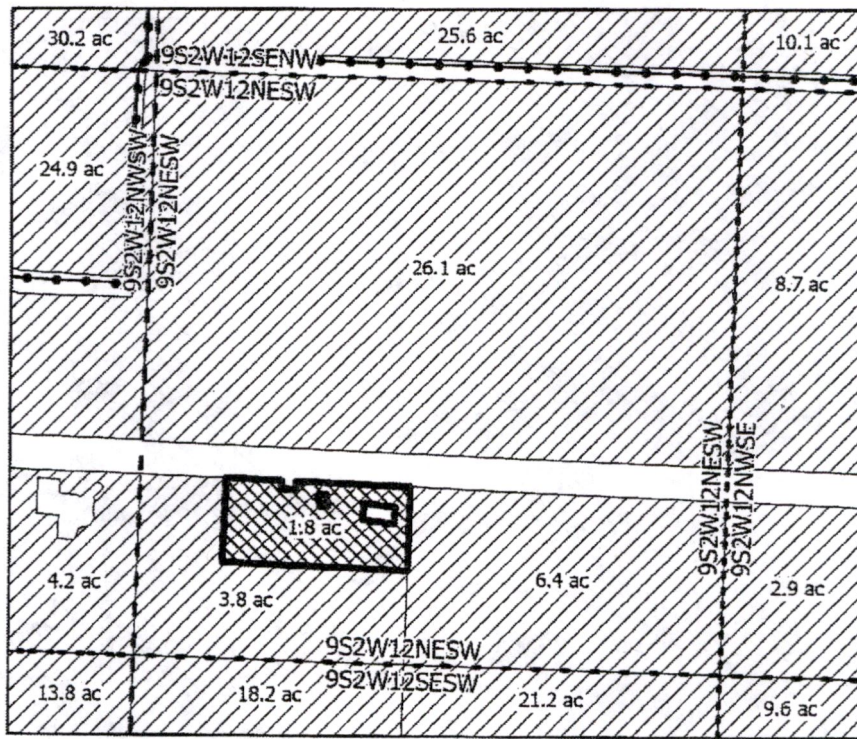
Received by OWRD




Scale: 1in : 400ft

JUN 30 2022

Salem, OR



IN STREAM LEASE APPLICATION MAP



Certificate: 95820
 Taxlot: 092W1202400
 Lease Acres: 1.8 ac
 PROP ID: R35255

- In Stream Lease
- Quarter Quarter
- SWCD Place of Use
- Canals

Disclaimer: This map is not intended to provide legal dimensions or locations of property ownership lines

Date: 6/9/2022
 Map Prepared by: Austin Wegner
 Santiam Water Control District (SWCD)

MARION COUNTY, OREGON

SEC.13 T9S R2W

SW 1/4 of the NW 1/4

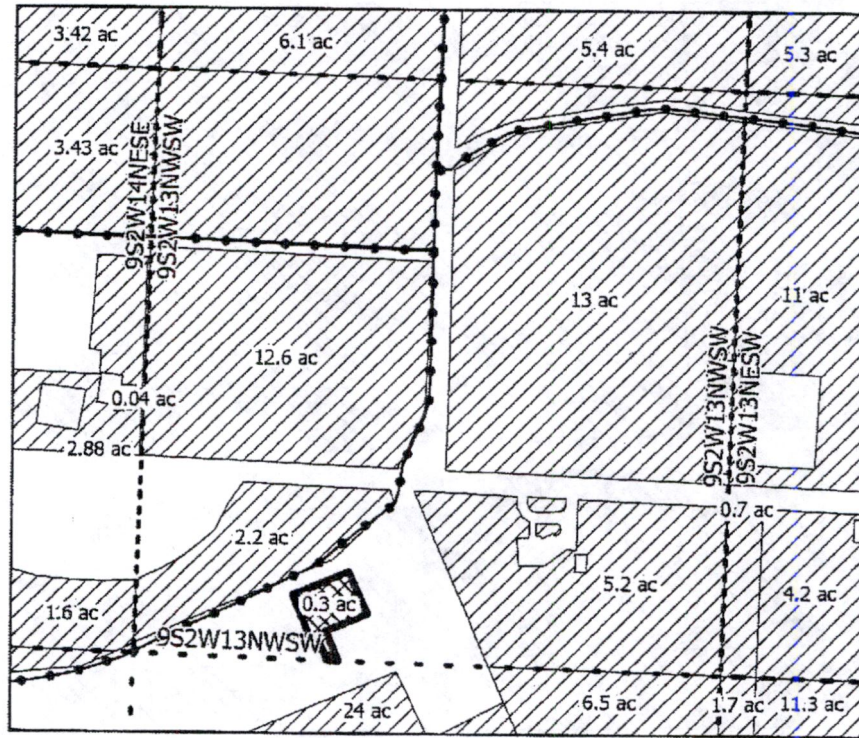
Received by OWRD

JUN 30 2022


Salem, OR







Scale: 1 in : 400ft



IN STREAM LEASE APPLICATION MAP



Certificate: 95820
Taxlot: 092W14D01900
Lease Acres: 0.3 ac
PROP ID: R35285

-  In Stream Lease
-  Quarter Quarter
-  SWCD Place of Use
-  Canals

Disclaimer: This map is not intended to provide legal dimensions or locations of property ownership lines

Date: 6/9/2022
Map Prepared by: Austin Wegner
Santiam Water Control District (SWCD)

MARION COUNTY, OREGON

SEC.15 T9S R2W

SW 1/4 of the NW 1/4



N

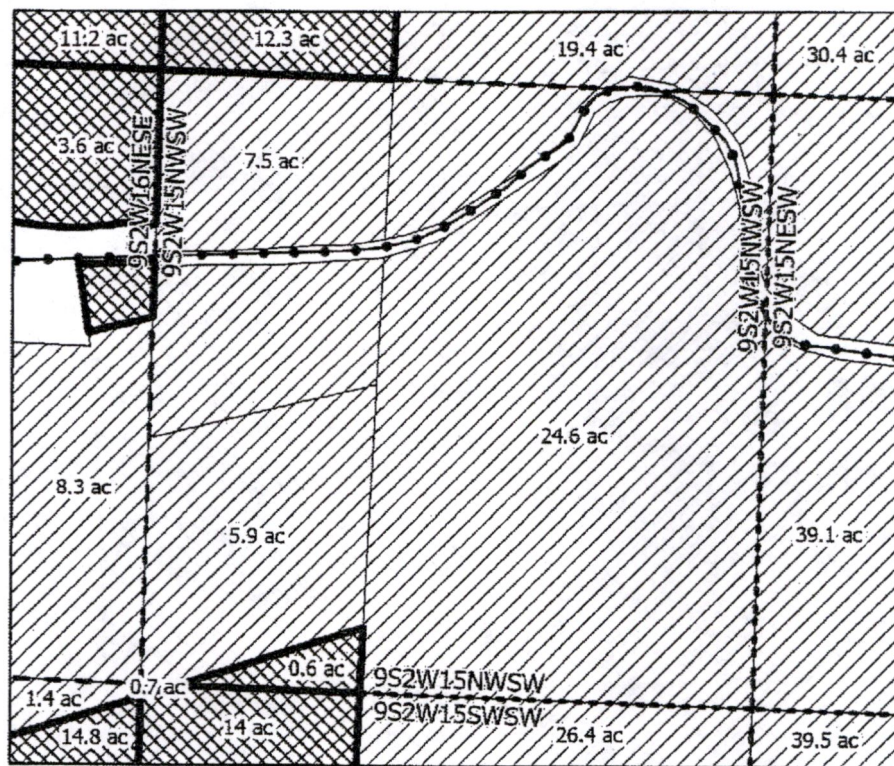


Scale: 1in : 400ft


Received by OWRD

JUN 30 2022

Salem, OR



IN STREAM LEASE APPLICATION MAP



Certificate: 68665
 Taxlot: 092W160001200
 Lease Acres: 0.6 ac
 PROP ID: R35490

- In Stream Lease
- Quarter Quarter
- SWCD Place of Use
- Canals

Disclaimer: This map is not intended to provide legal dimensions or locations of property ownership lines

Date: 6/15/2022
 Map Prepared by: Austin Wegner
 Santiam Water Control District (SWCD)

MARION COUNTY, OREGON

SEC.15 T9S R2W

NW 1/4 of the SW 1/4

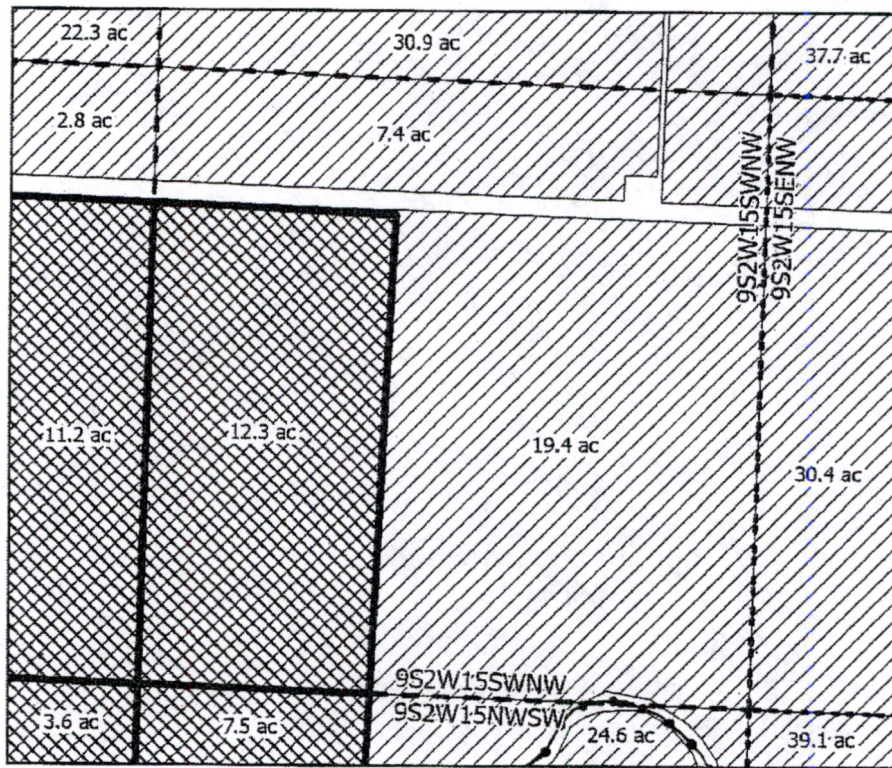
Received by OWRD




JUN 30 2022

Salem, OR

Scale: 1 in : 400ft



IN STREAM LEASE APPLICATION MAP



Certificate: 95820
Taxlot: 092W1600700
Lease Acres: 12.3 ac
PROP ID: R35327

- In Stream Lease
- Quarter Quarter
- SWCD Place of Use
- Canals

Disclaimer: This map is not intended to provide legal dimensions or locations of property ownership lines

Date: 6/9/2022
Map Prepared by: Austin Wagner
Santiam Water Control District (SWCD)

MARION COUNTY, OREGON

SEC.15 T9S R2W

SW 1/4 of the SW 1/4

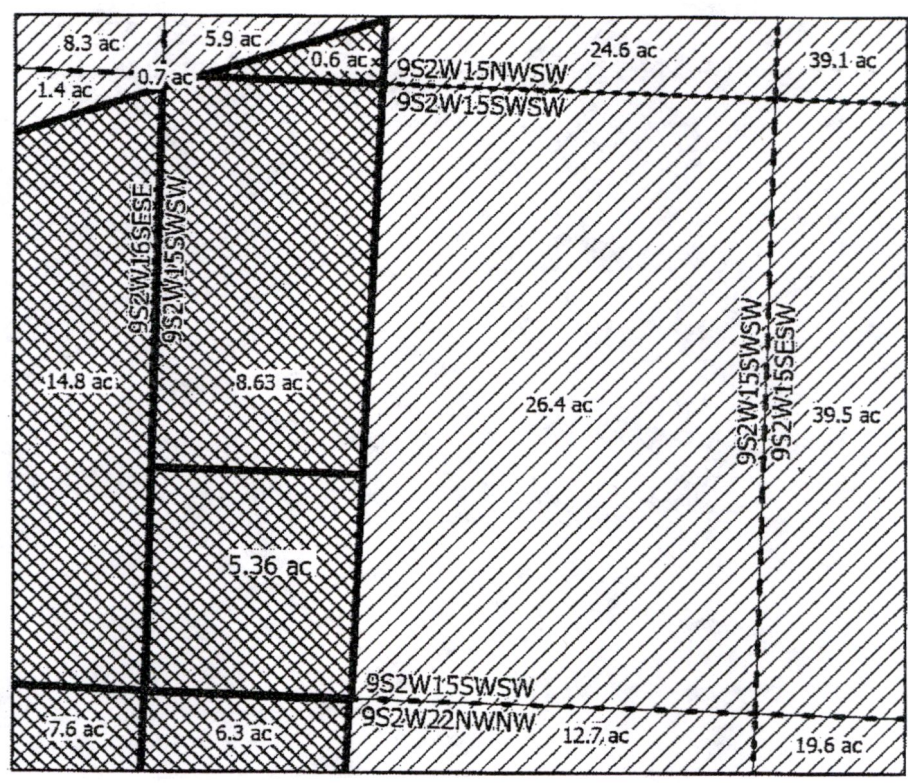
Received by OWRD

JUN 30 2022


Salem, OR



Scale: 1 in : 400ft



IN STREAM LEASE APPLICATION MAP



Certificate: 95820
 Taxlot: 092W160001200
 Lease Acres: 8.63 ac
 PROP ID: R35490

Certificate: 68665
 Taxlot: 092W160001200
 Lease Acres: 5.36 ac
 PROP ID: R35490

- In Stream Lease
- Quarter Quarter
- SWCD Place of Use
- Canals

Disclaimer: This map is not intended to provide legal dimensions or locations of property ownership lines

Date: 6/13/2022
 Map Prepared by: Austin Wegner
 Santiam Water Control District (SWCD)

MARION COUNTY, OREGON

SEC.16 T9S R2W

SE 1/4 of the NE 1/4

Received by OWRD

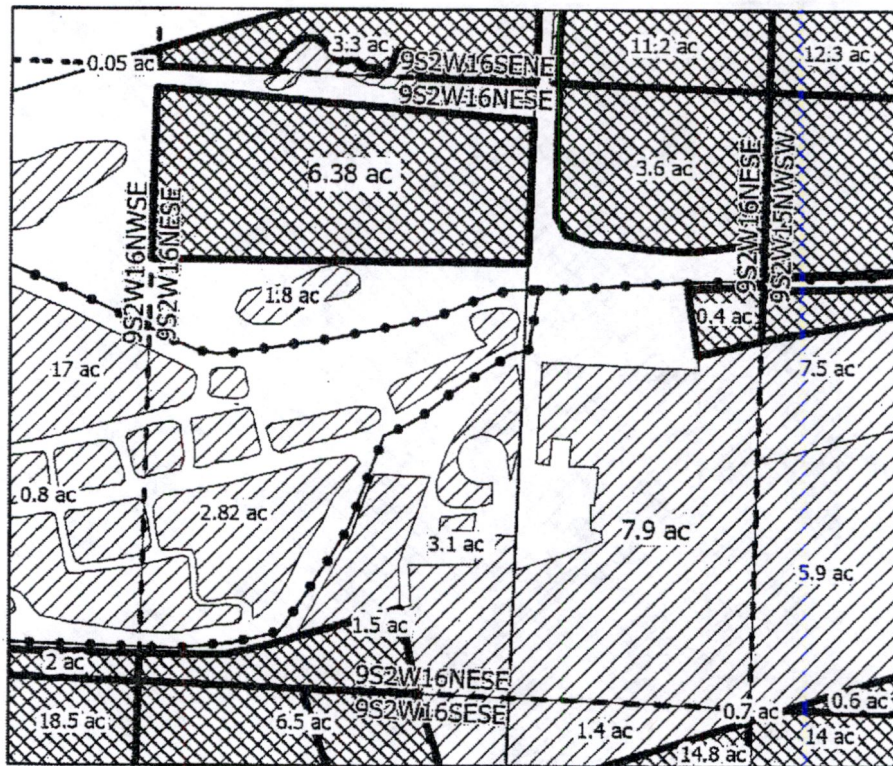


N


 Scale: 1 in : 400ft

JUN 30 2022

Salem, OR



IN STREAM LEASE APPLICATION MAP



Certificate: 88960	Certificate: 88960	Certificate: 95820	Certificate: 95820	In Stream Lease
Taxlot: 092W1600700	Taxlot: 092W1600800	Taxlot: 092W1600700	Taxlot: 092W1600800	Taxlots
Lease Acres: 0.4 ac	Lease Acres: 1.5 ac	Lease Acres: 3.6 ac	Lease Acres: 6.38 ac	Quarter Quarter
PROP ID: R35327	PROP ID: R35326	PROP ID: R35327	PROP ID: R35326	SWCD Place of Use
				Canals

Disclaimer: This map is not intended to provide legal dimensions or locations of property ownership lines

Date: 6/13/2022
 Map Prepared by: Austin Wegner
 Santiam Water Control District (SWCD)

MARION COUNTY, OREGON

SEC.16 T9S R2W

SW 1/4 of the NE 1/4

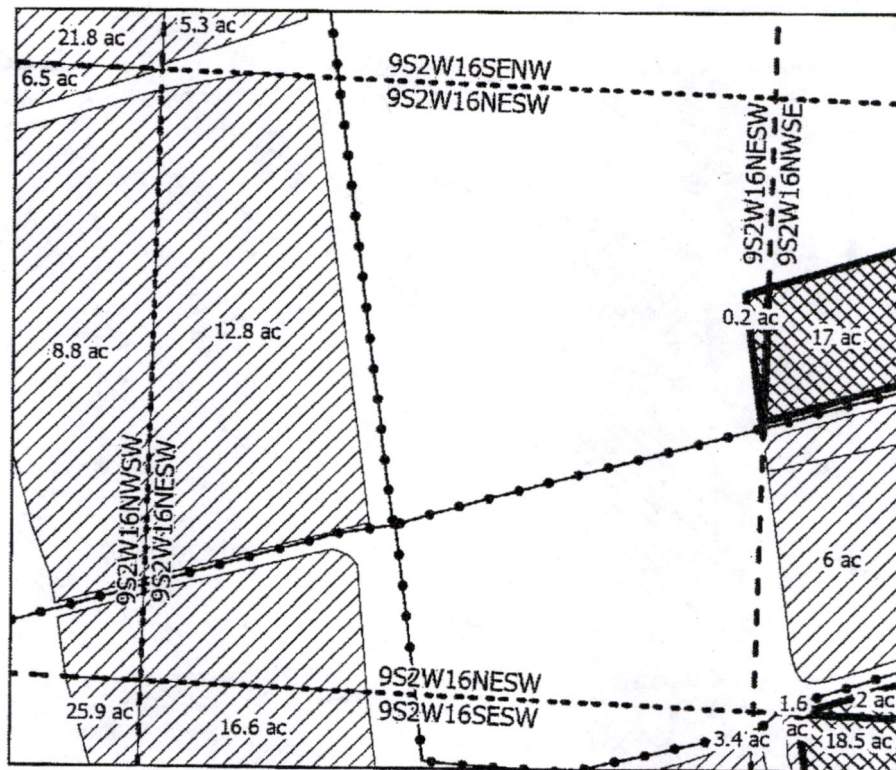
Received by OWRD

JUN 30 2022


Salem, OR







Scale: 1in : 400ft



IN STREAM LEASE APPLICATION MAP



Certificate: 95820
 Taxlot: 092W1600800
 Lease Acres: 0.2 ac
 PROP ID: R35326

-  In Stream Lease
-  Quarter Quarter
-  SWCD Place of Use
-  Canals

MARION COUNTY, OREGON

SEC.16 T9S R2W

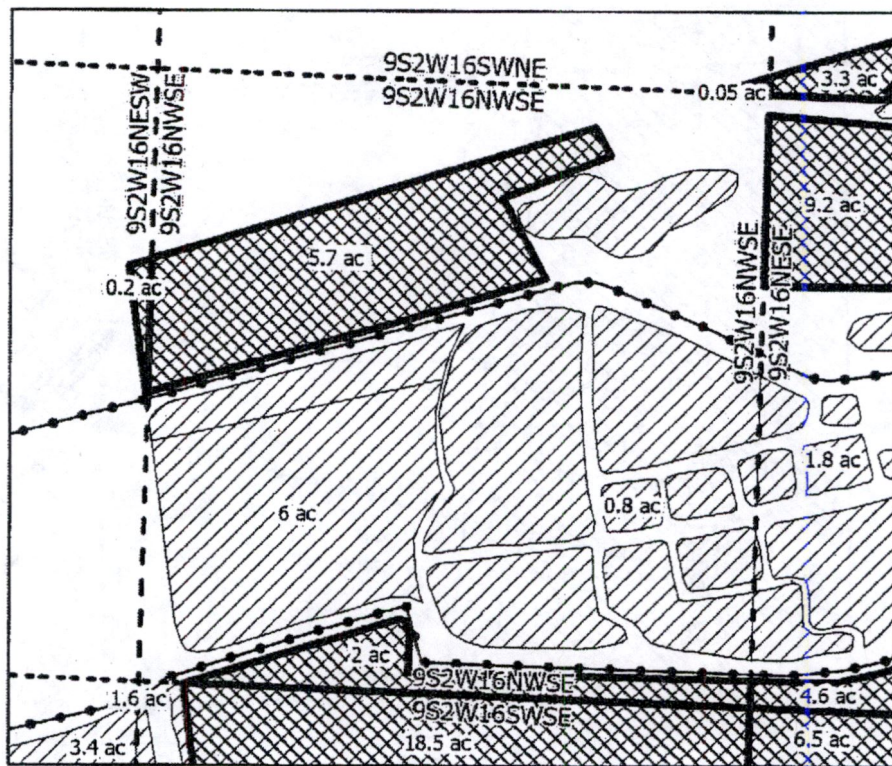
Received by OWRD

SE 1/4 of the NW 1/4


JUN 30 2022



Scale: 1in : 400ft



IN STREAM LEASE APPLICATION MAP



Certificate: 95820
Taxlot: 092W160000800
Lease Acres: 5.7 ac
PROP ID: R35326

Certificate: 88960
Taxlot: 092W160000800
Lease Acres: 2 ac
PROP ID: R35326

- In Stream Lease
- Quarter Quarter
- SWCD Place of Use
- Canals

Disclaimer: This map is not intended to provide legal dimensions or locations of property ownership lines

Date: 6/13/2022
Map Prepared by: Austin Wegner
Santiam Water Control District (SWCD)

MARION COUNTY, OREGON

SEC.16 T9S R2W

NE 1/4 of the SE 1/4

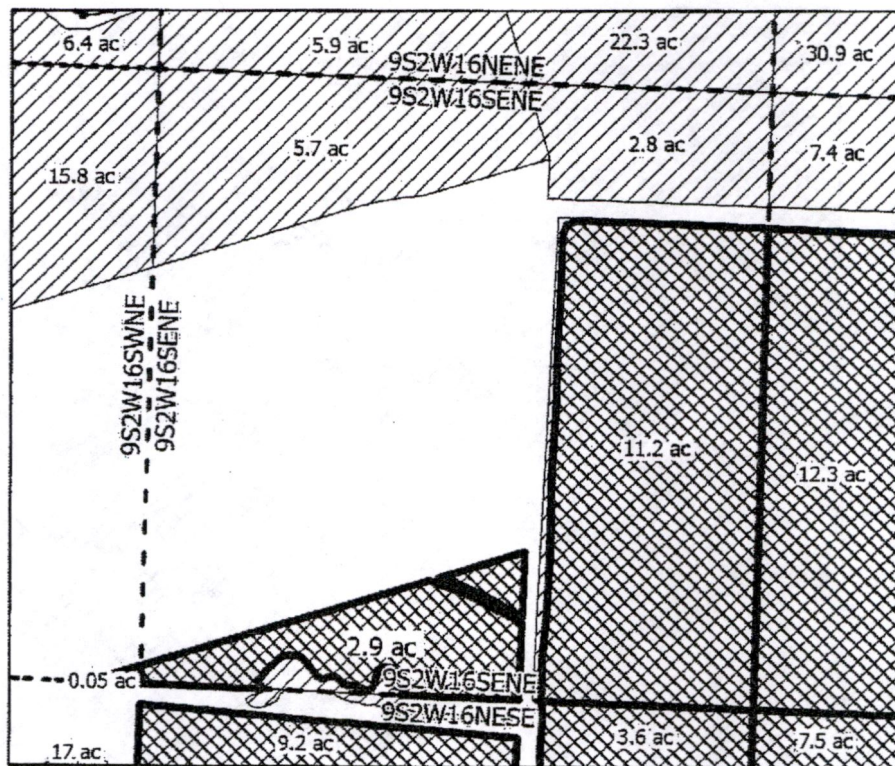
Received by OWRD

JUN 30 2022


Salem, OR



Scale: 1in : 400ft



IN STREAM LEASE APPLICATION MAP



Certificate: 95820
Taxlot: 092W160000700
Lease Acres: 11.2 ac
PROP ID: R35326

Certificate: 95820
Taxlot: 092W160000800
Lease Acres: 2.9 ac
PROP ID: R35327

- In Stream Lease
- Quarter Quarter
- SWCD Place of Use
- Canals

Disclaimer: This map is not intended to provide legal dimensions or locations of property ownership lines


Date: 6/13/2022
Map Prepared by: Austin Wegner
Santiam Water Control District (SWCD)

MARION COUNTY, OREGON

SEC.16 T9S R2W

SE 1/4 of the SE 1/4

Received by OWRD



Scale: 1in : 400ft


Received by OWRD

JUN 30 2022

Salem, OR



IN STREAM LEASE APPLICATION MAP



Certificate: 88960
 Taxlot: 092W1600800
 Lease Acres: 4 ac
 PROP ID: R353767

Certificate: 88960
 Taxlot: 092W1600800
 Lease Acres: 1.6 ac
 PROP ID: R353767

Certificate: 95820
 Taxlot: 092W160001100
 Lease Acres: 17.7 ac
 PROP ID: R35491

Certificate: 95820
 Taxlot: 092W160001200
 Lease Acres: 14.8 ac
 PROP ID: R35490

- In Stream Lease
- Taxlots
- Quarter Quarter
- SWCD Place of Use
- Canals

Disclaimer: This map is not intended to provide legal dimensions or locations of property ownership lines

Date: 6/13/2022
 Map Prepared by: Austin Wegner
 Santiam Water Control District (SWCD)

MARION COUNTY, OREGON

SEC.16 T9S R2W

SW 1/4 of the SE 1/4

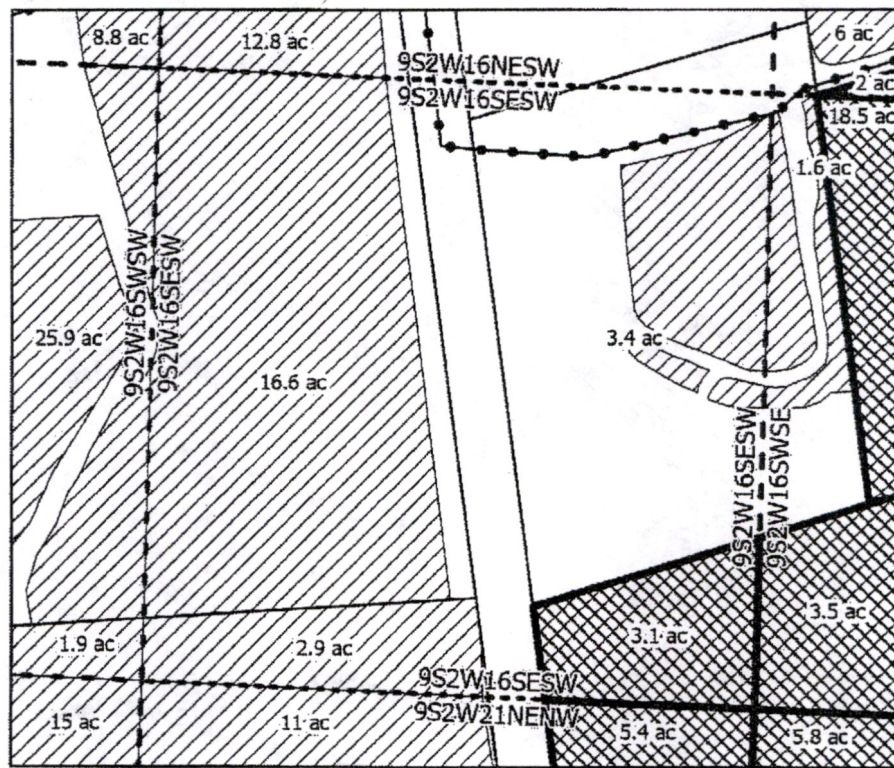
Received by OWRD




Scale: 1in : 400ft

JUN 30 2022

Salem, OR



IN STREAM LEASE APPLICATION MAP



Certificate: 95820
 Taxlot: 092W160001000
 Lease Acres: 3.1 ac
 PROP ID: R35492

- In Stream Lease
- Taxlots
- Quarter Quarter
- SWCD Place of Use
- Canals

Date: 6/13/2022
 Map Prepared by: Austin Wegner
 Santiam Water Control District (SWCD)

Disclaimer: This map is not intended to provide legal dimensions or locations of property ownership lines

MARION COUNTY, OREGON

SEC.16 T9S R2W

NE 1/4 of the SW 1/4

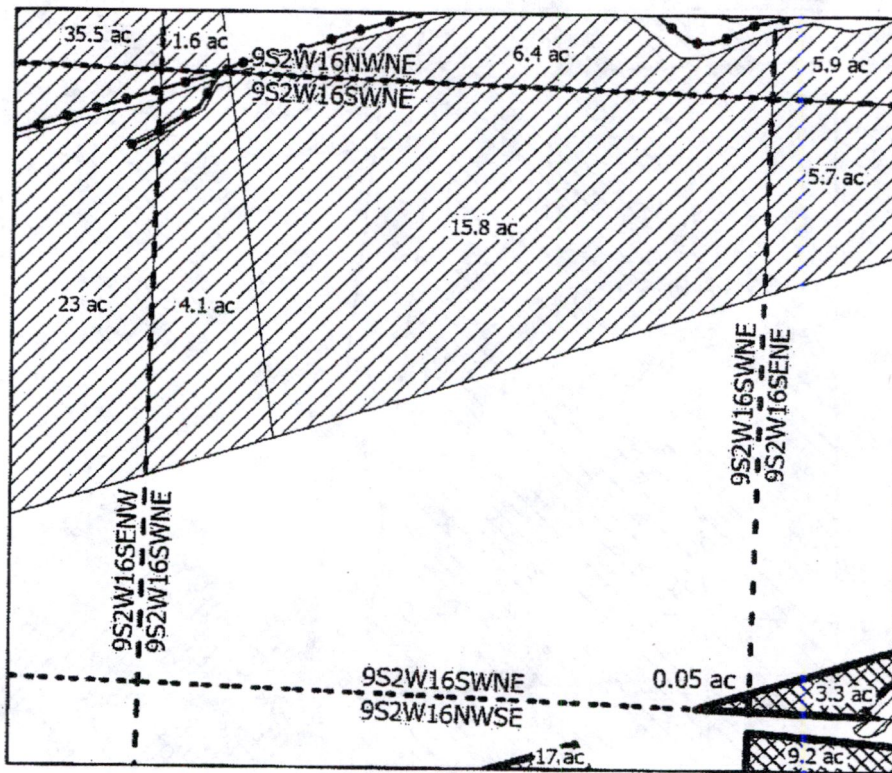


Scale: 1in : 400ft


Received by OWRD

JUN 30 2022

Salem, OR



IN STREAM LEASE APPLICATION MAP



Certificate: 68665
Taxlot: 092W160000800
Lease Acres: 0.05 ac
PROP ID: R35326

- In Stream Lease
- Quarter Quarter
- SWCD Place of Use
- Canals

Disclaimer: This map is not intended to provide legal dimensions or locations of property ownership lines

Date: 6/14/2022
Map Prepared by: Austin Wegner
Santiam Water Control District (SWCD)

MARION COUNTY, OREGON

SEC.16 T9S R2W

SE 1/4 of the SW 1/4

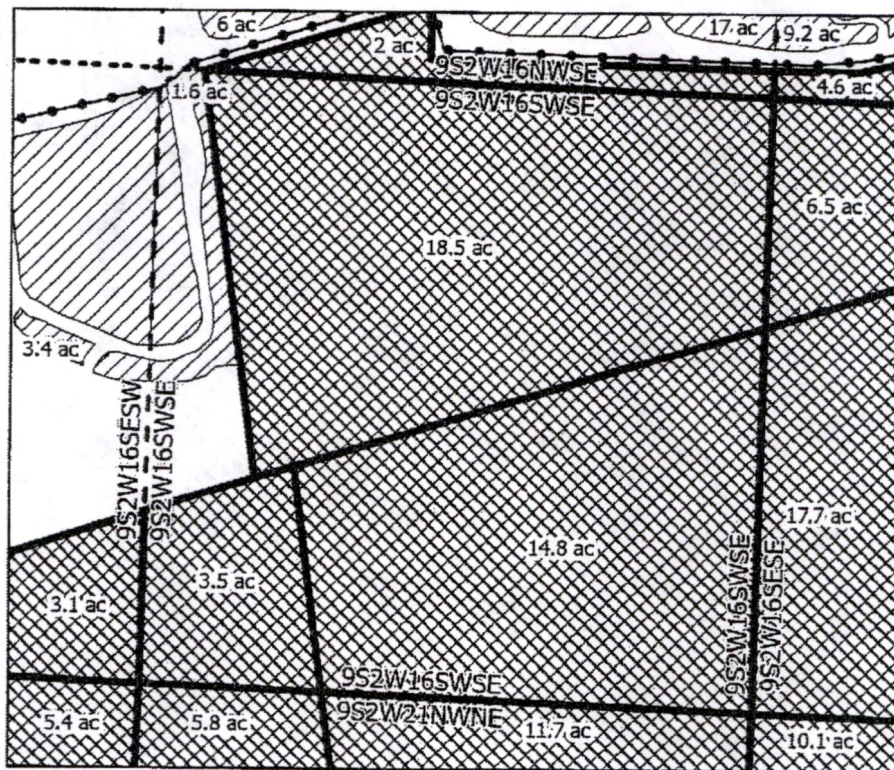
Received by OWRD




Scale: 1in : 400ft

JUN 30 2022

Salem, OR



IN STREAM LEASE APPLICATION MAP



Certificate: 95820
Taxlot: 092W160001000
Lease Acres: 3.5 ac
PROP ID: R35492

Certificate: 88960
Taxlot: 092W160000800
Lease Acres: 18.5 ac
PROP ID: R35326

Certificate: 95820
Taxlot: 092W160001100
Lease Acres: 14.8 ac
PROP ID: R35491

- In Stream Lease
- Quarter Quarter
- SWCD Place of Use
- Canals

Disclaimer: This map is not intended to provide legal dimensions or locations of property ownership lines

Date: 6/10/2022
Map Prepared by: Austin Wegner
Santiam Water Control District (SWCD)

MARION COUNTY, OREGON

SEC.1 T9S R2W

NE 1/4 of the NE 1/4

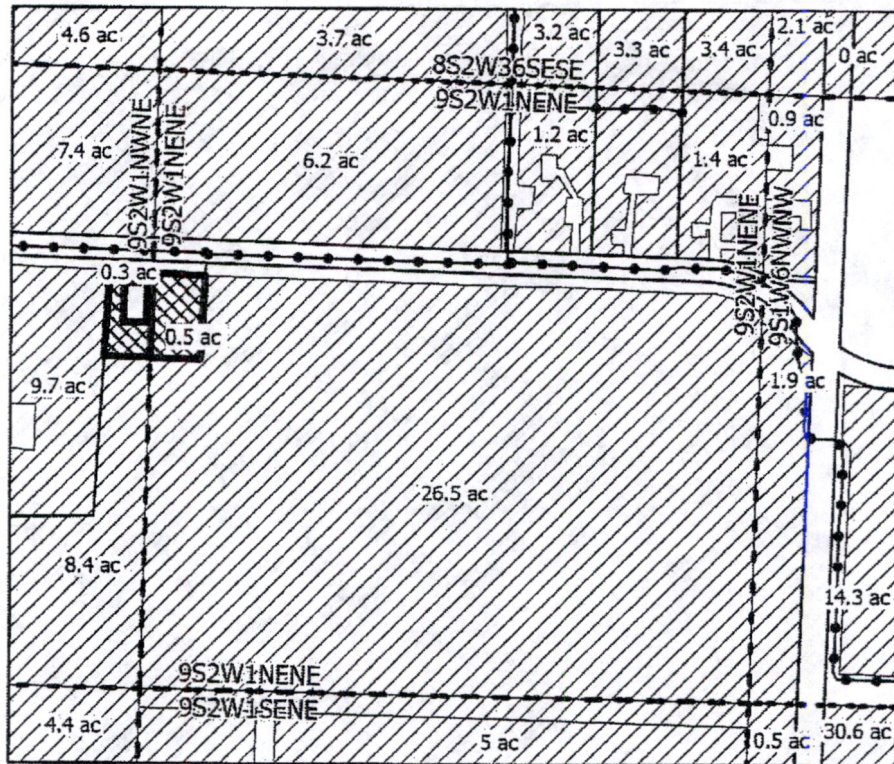
Received by OWRD




JUN 30 2022

Salem, OR






Scale: 1 in : 400ft



IN STREAM LEASE APPLICATION MAP



Certificate: 68664
Taxlot: 092W010000700
Lease Acres: 0.5 ac
PROP ID: R35025

-  In Stream Lease
-  Taxlots
-  Quarter Quarter
-  SWCD Place of Use
-  Canals

Disclaimer: This map is not intended to provide legal dimensions or locations of property ownership lines


Date: 6/13/2022
Map Prepared by: Austin Wegner
Santiam Water Control District (SWCD)

MARION COUNTY, OREGON

SEC.1 T9S R2W

NE 1/4 of the NW 1/4

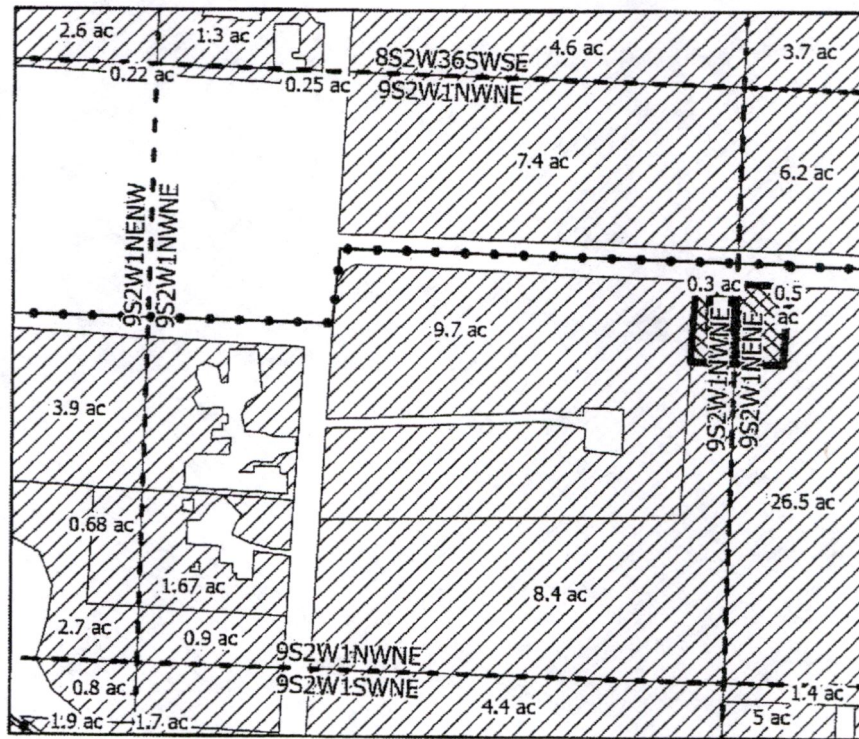
Received by OWRD




Scale: 1in : 400ft

JUN 30 2022

Salem, OR



IN STREAM LEASE APPLICATION MAP



Certificate: 68664
 Taxlot: 092W0100700
 Lease Acres: 0.3 ac
 PROP ID: R35025

- In Stream Lease
- Quarter Quarter
- SWCD Place of Use
- Canals


Disclaimer: This map is not intended to provide legal dimensions or locations of property ownership lines

Date: 6/9/2022
 Map Prepared by: Austin Wegner
 Santiam Water Control District (SWCD)

MARION COUNTY, OREGON

SEC.21 T9S R2W

NE 1/4 of the NE 1/4




Scale: 1in : 400ft


Received by OWRD

JUN 30 2022

Salem, OR



IN STREAM LEASE APPLICATION MAP



Certificate: 95820
Taxlot: 092W160001200
Lease Acres: 7.6 ac
PROP ID: R35490

Certificate: 95820
Taxlot: 092W210000100
Lease Acres: 13 ac
PROP ID: R35486

Certificate: 95820
Taxlot: 092W160001100
Lease Acres: 10.1 ac
PROP ID: R35491

- In Stream Lease
- Quarter Quarter
- SWCD Place of Use
- Canals

Disclaimer: This map is not intended to provide legal dimensions or locations of property ownership lines

Date: 6/10/2022
Map Prepared by: Austin Wegner
Santiam Water Control District (SWCD)

MARION COUNTY, OREGON

SEC.21 T9S R2W

NW 1/4 of the NE 1/4

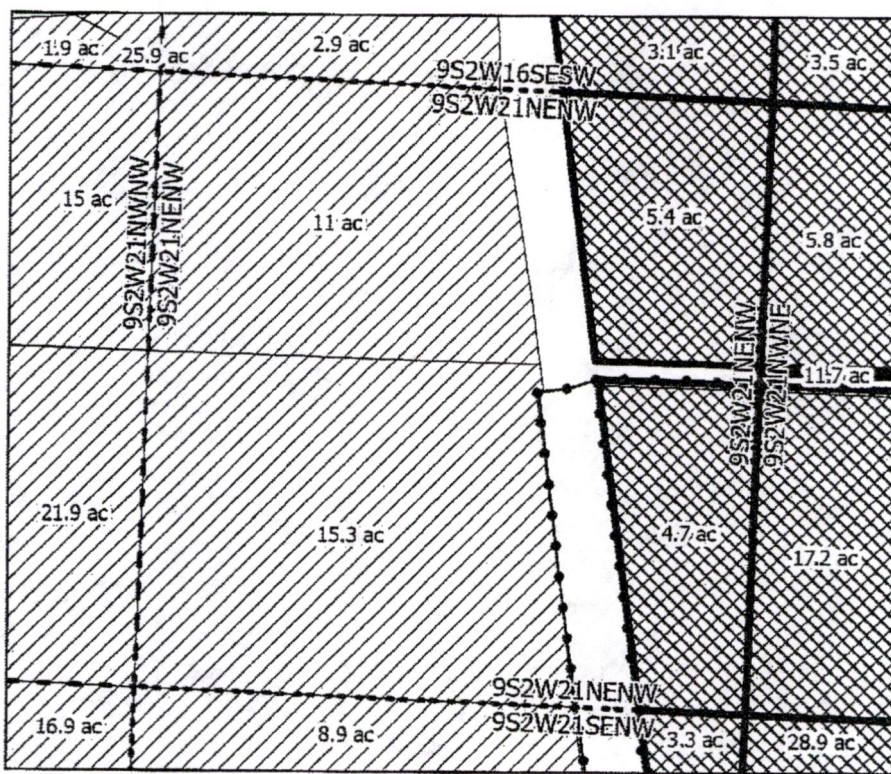
Received by OWRD




Scale: 1 in : 400ft

JUN 30 2022

Salem, OR



IN STREAM LEASE APPLICATION MAP



Certificate: 95820
 Taxlot: 092W210000100
 Lease Acres: 4.7 ac
 PROP ID: R35486

Certificate: 95820
 Taxlot: 092W1601000
 Lease Acres: 5.4 ac
 PROP ID: R35492

- In Stream Lease
- Quarter Quarter
- SWCD Place of Use
- Canals

Disclaimer: This map is not intended to provide legal dimensions or locations of property ownership lines

Date: 6/8/2022
 Map Prepared by: Austin Wegner
 Santiam Water Control District (SWCD)

MARION COUNTY, OREGON

SEC.21 T9S R2W

NE 1/4 of the NW 1/4


Received by OWRD

JUN 30 2022


Salem, OR



Scale: 1in : 400ft



IN STREAM LEASE APPLICATION MAP



Certificate: 95820
 Taxlot: 092W210000100
 Lease Acres: 17.2 ac
 PROP ID: R35486

Certificate: 95820
 Taxlot: 092W160001000
 Lease Acres: 5.8 ac
 PROP ID: R35492

Certificate: 95820
 Taxlot: 092W160001100
 Lease Acres: 11.7 ac
 PROP ID: R35491

- In Stream Lease
- Quarter Quarter
- SWCD Place of Use
- Canals

Disclaimer: This map is not intended to provide legal dimensions or locations of property ownership lines

Date: 8/10/2022
 Map Prepared by: Austin Wegner
 Santiam Water Control District (SWCD)

MARION COUNTY, OREGON

SEC.21 T9S R2W

NE 1/4 of the SE 1/4

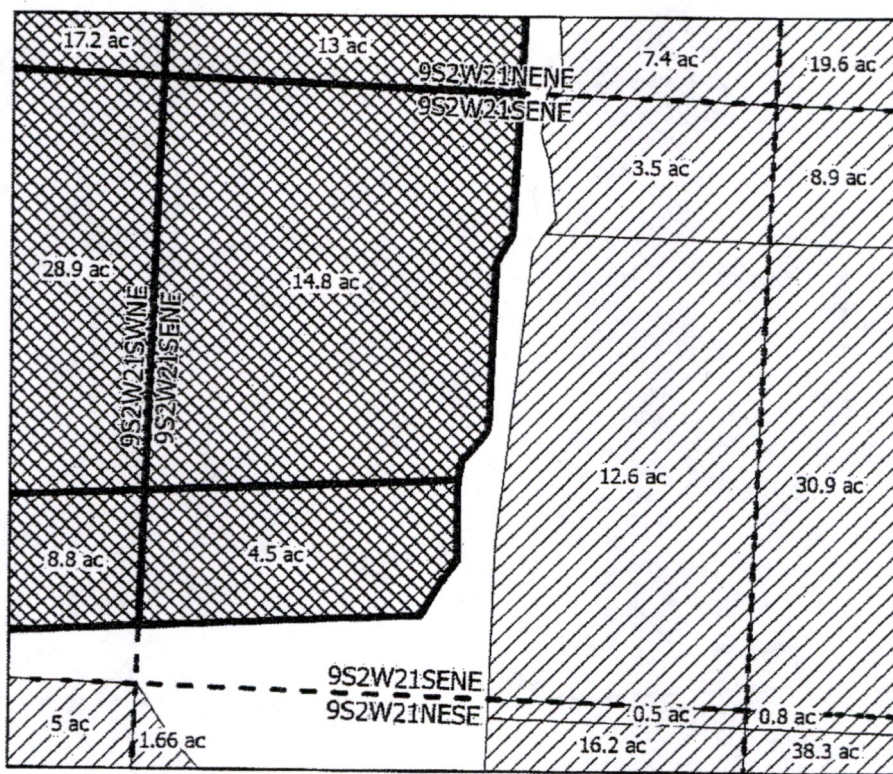
Received by OWRD




JUN 30 2022

Salem, OR

Scale: 1in : 400ft



IN STREAM LEASE APPLICATION MAP



Certificate: 95820
 Taxlot: 092W210000100
 Lease Acres: 14.8 ac
 PROP ID: R35486

Certificate: 95820
 Taxlot: 092W2100900
 Lease Acres: 4.5 ac
 PROP ID: R35483

- In Stream Lease
- Quarter Quarter
- SWCD Place of Use
- Canals

Disclaimer: This map is not intended to provide legal dimensions or locations of property ownership lines

Date: 6/9/2022
 Map Prepared by: Austin Wegner
 Santiam Water Control District (SWCD)

MARION COUNTY, OREGON

SEC.21 T9S R2W

NW 1/4 of the SE 1/4

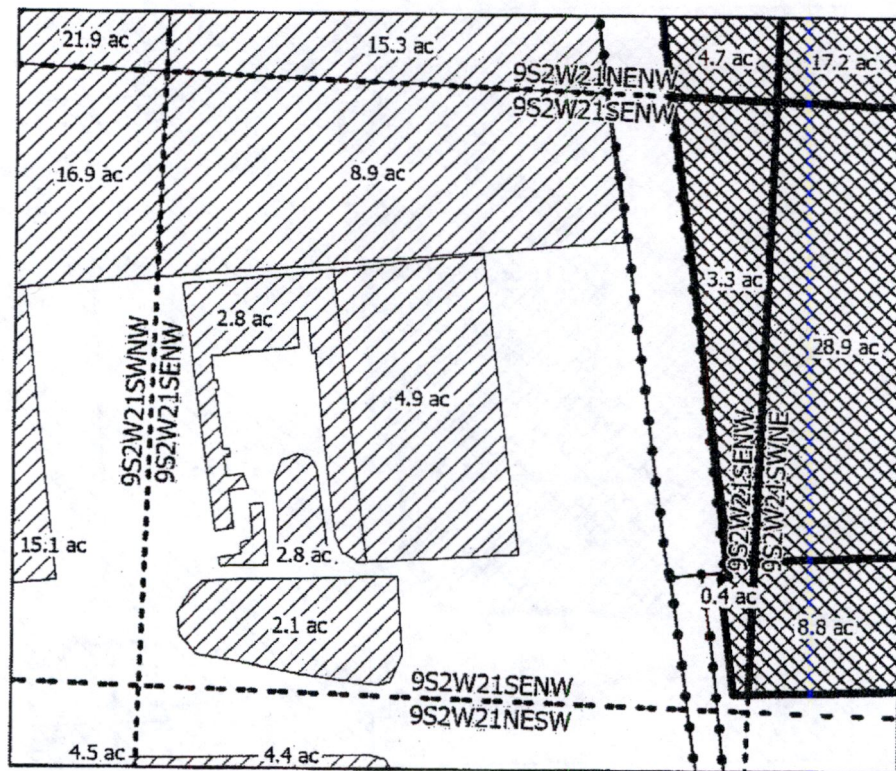


Scale: 1in : 400ft


Received by OWRD

JUN 30 2022

Salem, OR



IN STREAM LEASE APPLICATION MAP



Certificate: 95820
Taxlot: 092W2100100
Lease Acres: 3.3 ac
PROP ID: R35486

Certificate: 95820
Taxlot: 092W2100900
Lease Acres: 0.4 ac
PROP ID: R35483

- In Stream Lease
- Quarter Quarter
- SWCD Place of Use
- Canals


Disclaimer: This map is not intended to provide legal dimensions or locations of property ownership lines

Date: 6/9/2022
Map Prepared by: Austin Wegner
Santiam Water Control District (SWCD)

MARION COUNTY, OREGON

SEC.21 T9S R2W

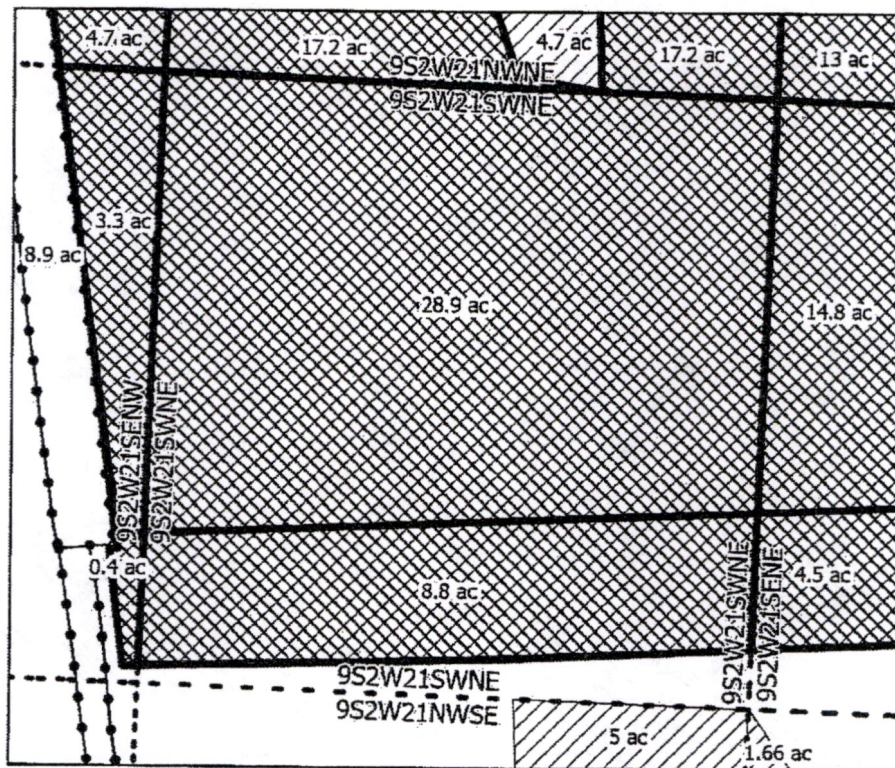
NE 1/4 of the SW 1/4




Received by OWRD

JUN 30 2022

Salem, OR



IN STREAM LEASE APPLICATION MAP



Certificate: 95820
Taxlot: 092W2100100
Lease Acres: 28.9 ac
PROP ID: R35486

Certificate: 95820
Taxlot: 092W2100900
Lease Acres: 8.8 ac
PROP ID: R35483

- In Stream Lease
- Quarter Quarter
- SWCD Place of Use
- Canals

Disclaimer: This map is not intended to provide legal dimensions or locations of property ownership lines

Date: 6/9/2022
Map Prepared by: Austin Wegner
Santiam Water Control District (SWCD)

MARION COUNTY, OREGON

SEC.22 T9S R2W

NW 1/4 of the NW 1/4

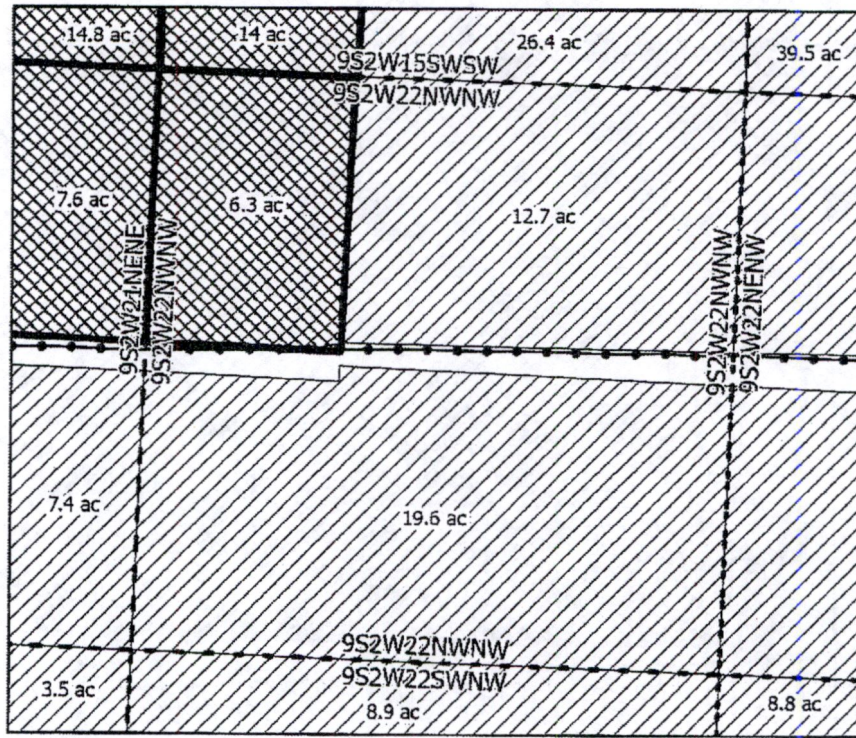


Scale: 1 in : 400ft


Received by OWRD

JUN 30 2022





Salem, OR



IN STREAM LEASE APPLICATION MAP



Certificate: 95820
Taxlot: 092W1601200
Lease Acres: 6.3 ac
PROP ID: R35490

-  In Stream Lease
-  Quarter Quarter
-  SWCD Place of Use
-  Canals

Disclaimer: This map is not intended to provide legal dimensions or locations of property ownership lines

Date: 6/9/2022
Map Prepared by: Austin Wegner
Santiam Water Control District (SWCD)

MARION COUNTY, OREGON

SEC.23 T9S R2W

NE 1/4 of the SE 1/4

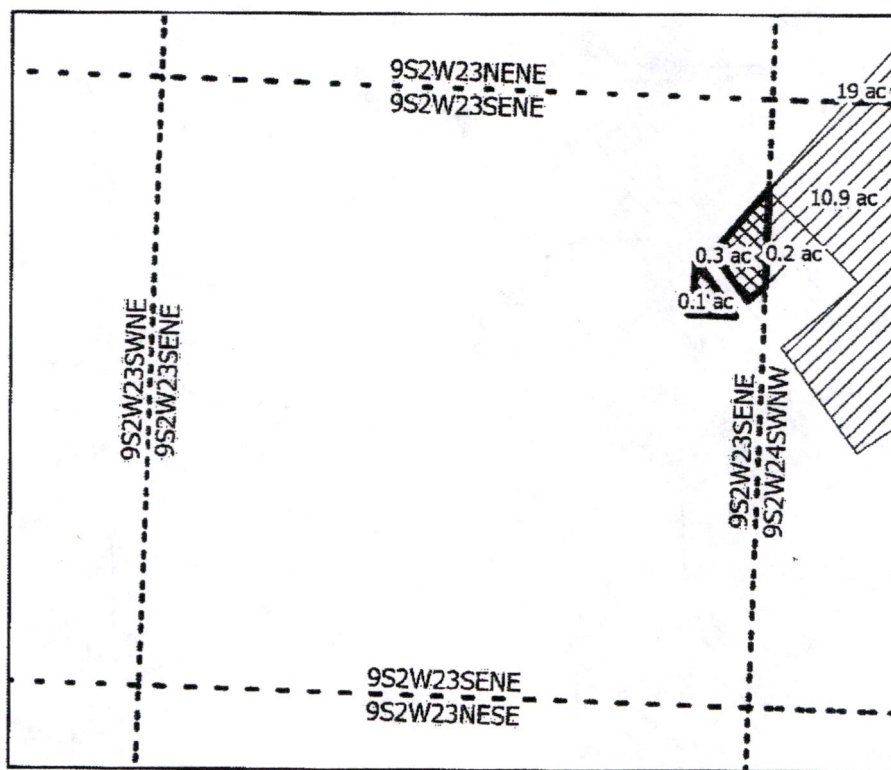


Scale: 1in : 400ft


Received by OWRD

JUN 30 2022

Salem, OR



IN STREAM LEASE APPLICATION MAP



Certificate: 68665
Taxlot: 092W240000600
Lease Acres: 0.3 ac
PROP ID: R35566

Certificate: 68665
Taxlot: 092W23A001800
Lease Acres: 0.1 ac
PROP ID: R35567

- In Stream Lease
- Quarter Quarter
- SWCD Place of Use
- Canals


Disclaimer: This map is not intended to provide legal dimensions or locations of property ownership lines

Date: 6/14/2022
Map Prepared by: Austin Wegner
Santiam Water Control District (SWCD)

MARION COUNTY, OREGON

SEC.24 T9S R2W

NE 1/4 of the SE 1/4

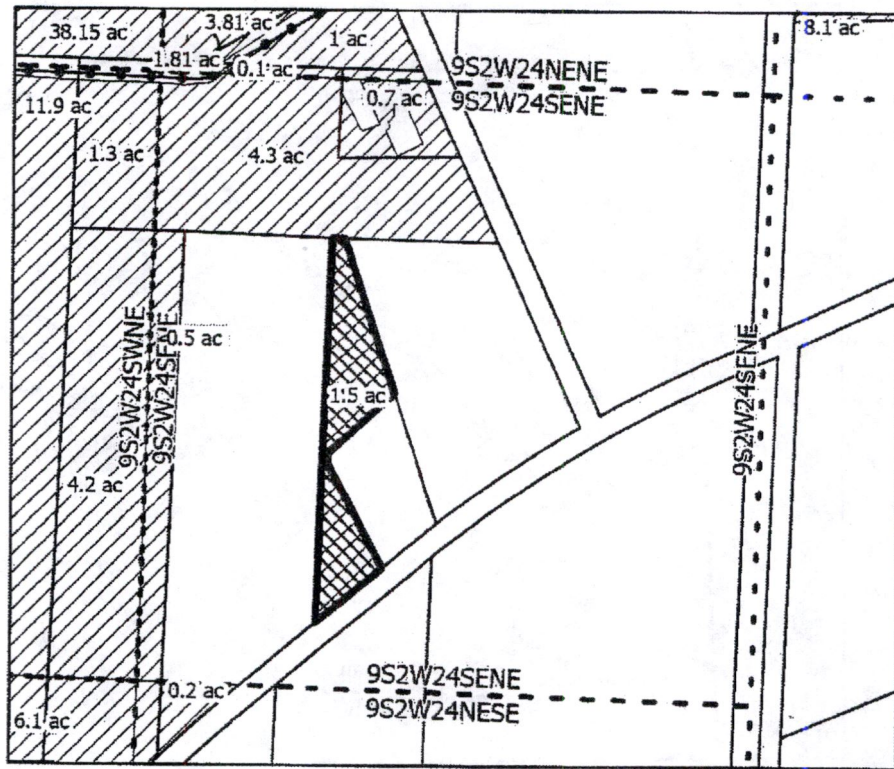


Scale: 1 in : 400ft

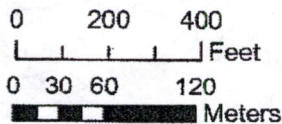
Received by OWRD

JUN 30 2022






Salem, OR



IN STREAM LEASE APPLICATION MAP



Certificate: 95820
Taxlot: 092W240002100
Lease Acres: 1.5 ac
PROP ID: R35640

-  In Stream Lease
-  Taxlots
-  Quarter Quarter
-  SWCD Place of Use
-  Canals

Date: 6/13/2022
Map Prepared by: Austin Wegner
Santiam Water Control District (SWCD)

Disclaimer: This map is not intended to provide legal dimensions or locations of property ownership lines

MARION COUNTY, OREGON

SEC.34 T9S R2W

NW 1/4 of the NE 1/4

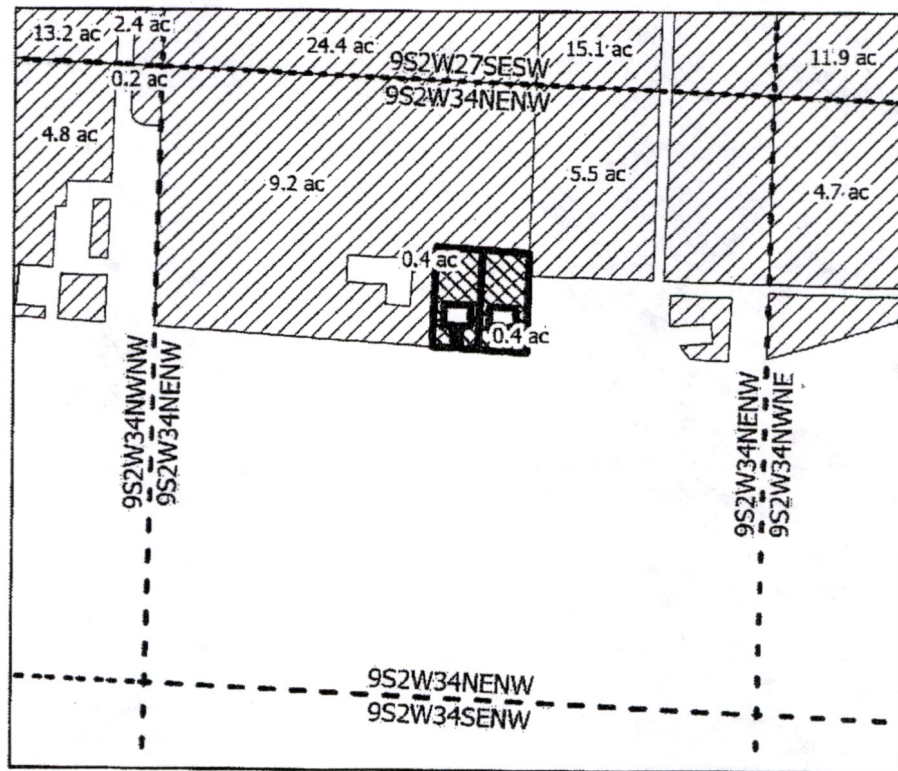


Scale: 1 in : 400ft


Received by OWRD

JUN 30 2022

Salem, OR







IN STREAM LEASE APPLICATION MAP



Certificate: 68665
 Taxlot: 092W2701500
 Lease Acres: 0.4 ac
 PROP ID: R35999

Certificate: 68665
 Taxlot: 092W2701400
 Lease Acres: 0.4 ac
 PROP ID: R36000


-  In Stream Lease
-  Quarter Quarter
-  SWCD Place of Use
-  Canals

MARION COUNTY, OREGON

SEC.34 T9S R2W

NE 1/4 of the NW 1/4

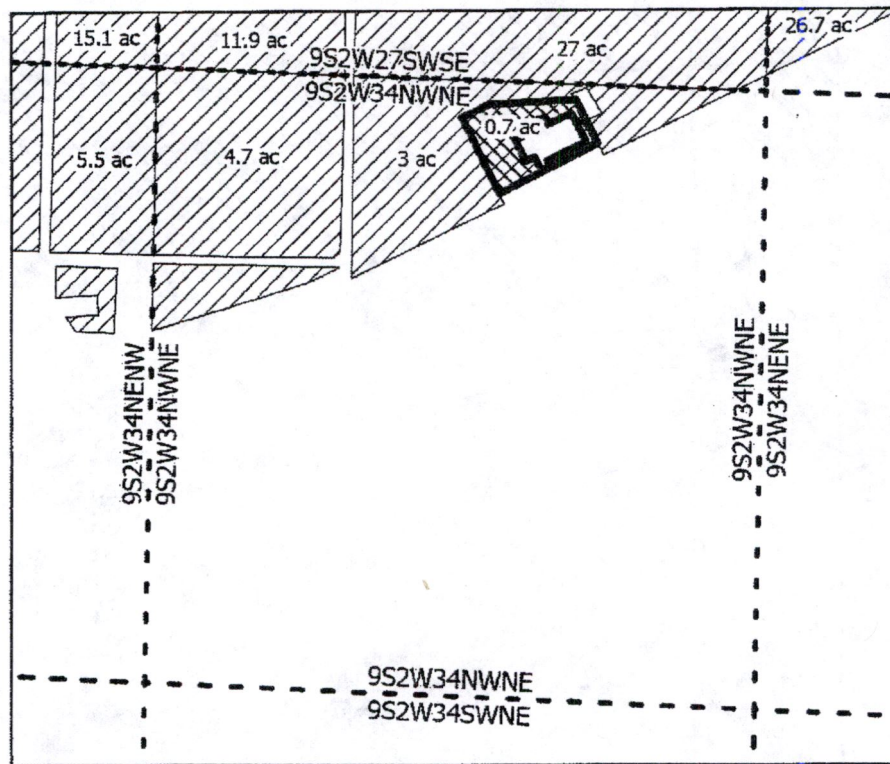
Received by OWRD




JUN 30 2022

Salem, OR





Scale: 1 in : 400ft



IN STREAM LEASE APPLICATION MAP



Certificate: 95820
 Taxlot: 092W2701800
 Lease Acres: 0.7 ac
 PROP ID: R36006

-  In Stream Lease
-  Quarter Quarter
-  SWCD Place of Use
-  Canals

Received by OWRD

JUN 30 2022

Salem, OR

Received by OWRD

JUN 30 2022

Salem, OR

Attachment B

Quitclaim Deeds, Affidavits for Transfer

Received by OWRD
JUN 30 2022
Salem, OR

Received by OWRD

JUN 30 2022

Salem, OR

Attachment C

Water Rights to be Leased Instream (Table 1)

JUN 30 2022

Irrigation District or other Water Purveyor Name: **Santiam Water Control District**

Salem, OR

Specify Water Right, Priority Date, point of diversion(s) (POD), place of use, tax lot, gov't lot/DLC, acres to be leased, original use type, certificate page number, and any previous lease.

If not enough room below, you may add rows (see instructions) or create a spreadsheet/table (matching Table 1) and attach.

Any attached table should include reference to the Lessor.

Water Right #	Priority Date	POD #	Twp	Rng	Sec	Q40	Q160	Tax Lot/Account	Gov't Lot/DLC #	Acres	Use	Page # Deed No.	Previous Lease #	
52253	5/14/1909	Main Canal	9	S	1	W	9	SE SE	R103391	13	0.10	IR		N/A
52253	5/14/1909	Main Canal	9	S	1	W	9	SE SE	R328849	5	0.12	IR		N/A
68662	5/14/1909	Main Canal	8	S	1	W	33	SE SW	R34013		1.90	IR		N/A
68664	5/14/1909	Main Canal	9	S	2	W	1	NE NE	R35025	15	0.50	IR		N/A
68664	5/14/1909	Main Canal	9	S	2	W	1	NW NE	R35025	15	0.30	IR		N/A
68665	6/24/1911	Main Canal	9	S	2	W	16	SW NE	R35326		0.05	IR		N/A
68665	4/10/1987	Main Canal	9	S	2	W	23	SE NE	R35566		0.30	IR		N/A
68665	4/10/1987	Main Canal	9	S	2	W	23	SE NE	R35567		0.10	IR		N/A
68665	5/14/1909	Main Canal	9	S	2	W	27	NE NW	R35999		0.40	IR		N/A
68665	4/10/1987	Main Canal	9	S	2	W	34	NE NW	R36000		0.40	IR		N/A
68665	5/14/1909	Main Canal	8	S	2	W	5	SW NE	R327904	3	0.10	IR		N/A
68665	5/14/1909	Main Canal	8	S	2	W	5	SW NE	R327904	3	5.45	IR		N/A
68665	5/14/1909	Main Canal	8	S	2	W	5	NE SE	R327904	3	5.00	IR		N/A
68665	5/14/1909	Main Canal	8	S	2	W	5	NE SE	R327904	3	1.20	IR		N/A
68665	5/14/1909	Main Canal	8	S	2	W	5	NE SE	R327904	3	9.80	IR		N/A
68665	5/14/1909	Main Canal	8	S	2	W	5	NW SE	R327904	3	0.04	IR		N/A
68665	5/14/1909	Main Canal	8	S	2	W	5	NW SE	R327904	3	0.40	IR		N/A
68665	5/14/1909	Main Canal	8	S	2	W	5	NW SE	R327904	3	21.75	IR		N/A
68665	5/14/1909	Main Canal	8	S	2	W	5	NW SE	R327904	3	13.13	IR		N/A
68665	5/14/1909	Main Canal	8	S	2	W	5	NE SW	R327904	3	2.71	IR		N/A
68665	6/24/1911	Main Canal	8	S	2	W	5	SE SW	R30035		1.65	IR		N/A
68665	5/14/1909	Main Canal	8	S	2	W	5	SE SW	R335306		3.23	IR		N/A
68665	5/14/1909	Main Canal	8	S	2	W	5	SW SW	R335306		2.87	IR		N/A
68665	5/14/1909	Main Canal	8	S	2	W	7	NE NE	R353766	6	6.25	IR		N/A
68665	5/14/1909	Main Canal	8	S	2	W	7	SE NE	R353766	6	12.58	IR		N/A
68665	5/14/1909	Main Canal	8	S	2	W	7	SW NW	R29493		1.10	IR		N/A
68665	5/14/1909	Main Canal	8	S	2	W	7	NE SE	R353767	7	1.80	IR		N/A
68665	5/14/1909	Main Canal	8	S	2	W	7	NE SE	R353767	7	16.60	IR		N/A
68665	5/14/1909	Main Canal	8	S	2	W	7	NW SE	R353767	7	3.85	IR		N/A
68665	5/14/1909	Main Canal	8	S	2	W	7	NW SE	R353767	7	4.20	IR		N/A
68665	5/14/1909	Main Canal	8	S	2	W	7	SE SE	R353767	7	29.47	IR		N/A
68665	5/14/1909	Main Canal	8	S	2	W	7	SW SE	R353767	7	25.70	IR		N/A
68665	5/14/1909	Main Canal	8	S	2	W	7	NW SW	R29478		8.40	IR		N/A
68665	5/14/1909	Main Canal	8	S	2	W	7	NW SW	R29493		7.61	IR		N/A
68665	5/14/1909	Main Canal	8	S	2	W	7	SW SW	R29478		2.29	IR		N/A
68665	8/28/1924	Main Canal	8	S	2	W	8	NW NE	R30035		0.12	IR		N/A
68665	5/14/1909	Main Canal	8	S	2	W	8	SW NE	R327908	4	3.24	IR		N/A
68665	8/28/1924	Main Canal	8	S	2	W	8	NE NW	R30035		6.60	IR		N/A
68665	5/14/1909	Main Canal	8	S	2	W	8	NE NW	R327908	4	1.00	IR		N/A
68665	5/14/1909	Main Canal	8	S	2	W	8	NE NW	R335306		2.41	IR		N/A
68665	5/14/1909	Main Canal	8	S	2	W	8	NW NW	R335306		1.44	IR		N/A
68665	5/14/1909	Main Canal	8	S	2	W	8	SE NW	R327908	4	19.00	IR		N/A
68665	5/14/1909	Main Canal	8	S	2	W	8	SW NW	R327908	4	6.70	IR		N/A
68665	5/14/1909	Main Canal	8	S	2	W	8	SW NW	R353766	6	0.64	IR		N/A
68665	5/14/1909	Main Canal	8	S	2	W	8	NW SE	R327908	4	15.00	IR		N/A
68665	5/14/1909	Main Canal	8	S	2	W	8	NE SW	R327908	4	21.75	IR		N/A
68665	5/14/1909	Main Canal	8	S	2	W	8	NW SW	R327908	4	0.24	IR		N/A
68665	5/14/1909	Main Canal	8	S	2	W	8	NW SW	R353767	7	1.80	IR		N/A

JUN 30 2022

Irrigation District or other Water Purveyor Name: Santiam Water Control District

Salem, OR

Specify Water Right, Priority Date, point of diversion(s) (POD), place of use, tax lot, gov't lot/DLC, acres to be leased, original use type, certificate page number, and any previous lease.

If not enough room below, you may add rows (see instructions) or create a spreadsheet/table (matching Table 1) and attach.

Any attached table should include reference to the Lessor.

Water Right #	Priority Date	POD #	Twp	Rng	Sec	Q40	Q160	Tax Lot/Account	Gov't Lot/DLC #	Acres	Use	Page # Deed No.	Previous Lease #
68665	5/14/1909	Main Canal	8 S	2 W	8	SE	SW	R327908	4	0.04	IR		N/A
68665	5/14/1909	Main Canal	8 S	2 W	8	SW	SW	R353767	7	0.18	IR		N/A
68665	5/14/1909	Main Canal	8 S	2 W	18	NE	NE	R353767	7	4.82	IR		N/A
68665	5/14/1909	Main Canal	8 S	2 W	18	NW	NE	R353767	7	22.66	IR		N/A
68665	5/14/1909	Main Canal	8 S	2 W	18	SW	NW	R49241		1.10	IR		N/A
68665	5/14/1909	Main Canal	8 S	2 W	18	SW	SE	R29982	14	4.90	IR		N/A
68665	5/14/1909	Main Canal	8 S	2 W	18	SE	SW	R49269	10	1.55	IR		N/A
68665	5/14/1909	Main Canal	8 S	2 W	19	SE	NE	R30090		0.60	IR		N/A
68665	5/14/1909	Main Canal	8 S	2 W	20	NE	NW	R30090		4.60	IR		N/A
68665	5/14/1909	Main Canal	8 S	2 W	20	SE	NW	R30090		4.80	IR		N/A
68665	5/14/1909	Main Canal	8 S	2 W	20	SW	NW	R30090		1.60	IR		N/A
68665	5/14/1909	Main Canal	8 S	2 W	20	NE	SW	R30090		2.00	IR		N/A
68665	5/14/1909	Main Canal	8 S	2 W	20	NW	SW	R30090		0.80	IR		N/A
68665	3/17/1978	Main Canal	9 S	1 W	18	NE	NW	R64488		0.29	IR		N/A
68665	5/14/1909	Main Canal	9 S	1 W	18	SW	NW	R64498	21	0.20	IR		N/A
68665	5/14/1909	Main Canal	9 S	1 W	18	NW	SE	R34885	8	0.20	IR		N/A
88959	5/14/1909	Main Canal	8 S	2 W	29	SE	NW	R30864		2.71	IR		N/A
88959	5/14/1909	Main Canal	8 S	2 W	29	SE	NW	R330739		0.10	IR		N/A
88960	5/14/1909	Main Canal	9 S	2 W	16	NE	SE	R35326		1.50	IR		N/A
88960	5/14/1909	Main Canal	9 S	2 W	16	NE	SE	R35327		0.40	IR		N/A
88960	5/14/1909	Main Canal	9 S	2 W	16	NW	SE	R35326		2.00	IR		N/A
88960	5/14/1909	Main Canal	9 S	2 W	16	SE	SE	R35326		4.00	IR		N/A
88960	5/14/1909	Main Canal	9 S	2 W	16	SE	SE	R35326		1.60	IR		N/A
88960	5/14/1909	Main Canal	9 S	2 W	16	SW	SE	R35326		18.50	IR		N/A
90905	5/14/1909	Main Canal	7 S	3 W	25	SE	SE	R335030	22	0.70	IR		N/A
90905	5/14/1909	Main Canal	7 S	3 W	25	SW	SE	R335030	22	8.20	IR		N/A
90905	5/14/1909	Main Canal	7 S	3 W	25	SW	SE	R82461	16	0.50	IR		N/A
90905	5/14/1909	Main Canal	7 S	3 W	36	NE	NE	R335030	22	1.00	IR		N/A
90905	5/14/1909	Main Canal	7 S	3 W	36	NE	NE	R342340	1	1.00	IR		N/A
90905	5/14/1909	Main Canal	7 S	3 W	36	NW	NE	R335030	22	3.40	IR		N/A
95820	4/10/1987	Main Canal	9 S	2 W	12	NE	SW	R35255		1.80	IR		N/A
95820	5/14/1909	Main Canal	9 S	2 W	13	NW	SW	R35285		0.30	IR		N/A
95820	5/14/1909	Main Canal	9 S	2 W	15	SW	NW	R35327		12.30	IR		N/A
95820	5/14/1909	Main Canal	9 S	2 W	15	NW	SW	R35490	19	0.60	IR		N/A
95820	5/14/1909	Main Canal	9 S	2 W	15	SW	SW	R35490	19	8.64	IR		N/A
95820	5/14/1909	Main Canal	9 S	2 W	15	SW	SW	R35490	19	5.36	IR		N/A
95820	6/24/1911	Main Canal	9 S	2 W	16	SE	NE	R35326		2.90	IR		N/A
95820	5/14/1909	Main Canal	9 S	2 W	16	SE	NE	R35327		11.20	IR		N/A
95820	5/14/1909	Main Canal	9 S	2 W	16	NE	SE	R35326		6.38	IR		N/A
95820	5/14/1909	Main Canal	9 S	2 W	16	NE	SE	R35327		3.60	IR		N/A
95820	5/14/1909	Main Canal	9 S	2 W	16	NW	SE	R35326		5.70	IR		N/A
95820	5/14/1909	Main Canal	9 S	2 W	16	SE	SE	R35490	19	14.80	IR		N/A
95820	5/14/1909	Main Canal	9 S	2 W	16	SE	SE	R35491	19	17.70	IR		N/A
95820	5/14/1909	Main Canal	9 S	2 W	16	SW	SE	R35491	19	14.80	IR		N/A
95820	5/14/1909	Main Canal	9 S	2 W	16	SW	SE	R35492	19	3.50	IR		N/A
95820	5/14/1909	Main Canal	9 S	2 W	16	NE	SW	R35326		0.20	IR		N/A
95820	5/14/1909	Main Canal	9 S	2 W	16	SE	SW	R35492	19	3.10	IR		N/A
95820	5/14/1909	Main Canal	9 S	2 W	21	NE	NE	R35486	19	13.00	IR		N/A

Irrigation District or other Water Purveyor Name: Santiam Water Control District

Specify Water Right, Priority Date, point of diversion(s) (POD), place of use, tax lot, gov't lot/DLC, acres to be leased, original use type, certificate page number, and any previous lease.
 If not enough room below, you may add rows (see instructions) or create a spreadsheet/table (matching Table 1) and attach.
 Any attached table should include reference to the Lessor.

Water Right #	Priority Date	POD #	Twp	Rng	Sec	Q40	Q160	Tax Lot/Account	Gov't Lot/DLC #	Acres	Use	Page # Deed No.	Previous Lease #		
95820	5/14/1909	Main Canal	9	S	2	W	21	NE	NE	R35490	19	7.60	IR		N/A
95820	5/14/1909	Main Canal	9	S	2	W	21	NE	NE	R35491	19	10.10	IR		N/A
95820	5/14/1909	Main Canal	9	S	2	W	21	NW	NE	R35486	19	17.20	IR		N/A
95820	5/14/1909	Main Canal	9	S	2	W	21	NW	NE	R35491	19	11.70	IR		N/A
95820	5/14/1909	Main Canal	9	S	2	W	21	NW	NE	R35492	19	5.80	IR		N/A
95820	5/14/1909	Main Canal	9	S	2	W	21	SE	NE	R35483	19	4.50	IR		N/A
95820	5/14/1909	Main Canal	9	S	2	W	21	SE	NE	R35486	19	14.80	IR		N/A
95820	5/14/1909	Main Canal	9	S	2	W	21	SW	NE	R35483	19	8.80	IR		N/A
95820	5/14/1909	Main Canal	9	S	2	W	21	SW	NE	R35486	19	28.90	IR		N/A
95820	5/14/1909	Main Canal	9	S	2	W	21	NE	NW	R35486	19	4.70	IR		N/A
95820	5/14/1909	Main Canal	9	S	2	W	21	NE	NW	R35492	19	5.40	IR		N/A
95820	5/14/1909	Main Canal	9	S	2	W	21	SE	NW	R35483	19	0.40	IR		N/A
95820	5/14/1909	Main Canal	9	S	2	W	21	SE	NW	R35486	19	3.30	IR		N/A
95820	5/14/1909	Main Canal	9	S	2	W	22	NW	NW	R35490	19	6.30	IR		N/A
95820	5/14/1909	Main Canal	9	S	2	W	24	SE	NE	R35640	2	1.50	IR		N/A
95820	5/14/1909	Main Canal	9	S	2	W	34	NW	NE	R36006	9	0.70	IR		N/A
95820	5/14/1909	Main Canal	8	S	2	W	34	SE	NE	R31139	20	1.77	IR		N/A
95820	5/14/1909	Main Canal	8	S	2	W	34	SW	NE	R31139	20	9.63	IR		N/A
95820	5/14/1909	Main Canal	8	S	2	W	36	NE	NE	R31207		0.20	IR		N/A
95820	3/17/1978	Main Canal	8	S	2	W	36	SE	NE	R31197		0.20	IR		N/A
95820	5/14/1909	Main Canal	8	S	2	W	36	SE	NE	R31207		0.20	IR		N/A
95820	4/10/1987	Main Canal	8	S	2	W	36	SW	NE	R31196	12	0.30	IR		N/A
95820	5/14/1909	Main Canal	8	S	2	W	36	SW	NE	R31207		0.80	IR		N/A
95820	5/14/1909	Main Canal	9	S	1	W	4	NW	NE	R34013		9.30	IR		N/A
95820	4/10/1987	Main Canal	9	S	1	W	7	SE	SW	R64471		0.73	IR		N/A
95820	5/14/1909	Main Canal	9	S	1	W	18	NW	NW	R64488		10.10	IR		N/A
95820	5/14/1909	Main Canal	9	S	1	W	18	NW	SW	R34924	18	0.90	IR		N/A
95820	5/14/1909	Main Canal	8	S	1	W	30	SE	SW	R28740	11	0.30	IR		N/A
95820	5/14/1909	Main Canal	8	S	1	W	30	SW	SW	R28740	11	0.60	IR		N/A
95820	5/14/1909	Main Canal	8	S	1	W	31	NE	NW	R28727	11	6.50	IR		N/A
95820	5/14/1909	Main Canal	8	S	1	W	31	NE	NW	R28740	11	1.60	IR		N/A
95820	5/14/1909	Main Canal	8	S	1	W	31	NW	NW	R28740	11	0.60	IR		N/A
95820	5/14/1909	Main Canal	8	S	1	W	33	SW	SE	R34013		5.50	IR		N/A
95820	5/14/1909	Main Canal	8	S	1	W	33	SE	SW	R34013		1.10	IR		N/A

Received by OWRD

JUN 30 2022

Salem, OR