

# Application for Permanent Water Right Transfer



Oregon Water Resources Department  
725 Summer Street NE, Suite A  
Salem, Oregon 97301-1266  
(503) 986-0900  
www.oregon.gov/OWRD

## Part 1 of 5 – Minimum Requirements Checklist

**This transfer application will be returned if Parts 1 through 5 and all required attachments are not completed and included.**  
For questions, please call (503) 986-0900, and ask for Transfer Section.

RECEIVED

JUN 21 2022

OWRD

Check all items included with this application. (N/A = Not Applicable)

- Part 1 – Completed Minimum Requirements Checklist.
- Part 2 – Completed Transfer Application Map Checklist.
- Part 3 – Application Fee, payable by check to the Oregon Water Resources Department, and completed Fee Worksheet, page 3. Try the new online fee calculator at: [http://apps.wrd.state.or.us/apps/misc/wrd\\_fee\\_calculator](http://apps.wrd.state.or.us/apps/misc/wrd_fee_calculator).
- Part 4 – Completed Applicant Information and Signature.
- Part 5 – Information about Water Rights to be Transferred: **How many water rights are to be transferred? 1 List them here: 12151**  
Please include a separate Part 5 for each water right. (See instructions on page 6)  
**NOTE: A separate transfer application is required for each water right unless the criteria in OAR 690-380-3220 are met.**

RECEIVED

JUL 05 2022

**Attachments:**

- Completed Transfer Application Map.
- Completed Evidence of Use Affidavit and supporting documentation.
- N/A Affidavit(s) of Consent from Landowner(s) (if the applicant does not own the land the water right is on.)
- N/A Supplemental Form D – For water rights served by or issued in the name of an irrigation district. Complete when the transfer applicant is not the irrigation district.
- N/A Oregon Water Resources Department's Land Use Information Form with approval and signature (or signed land use form receipt stub) from each local land use authority in which water is to be diverted, conveyed, and/or used. Not required if water is to be diverted, conveyed, and/or used only on federal lands or if all of the following apply: a) a change in place of use only, b) no structural changes, c) the use of water is for irrigation only, and d) the use is located within an irrigation district or an exclusive farm use zone.
- N/A Water Well Report/Well Log for changes in point(s) of appropriation (well(s)) or additional point(s) of appropriation.
- N/A Geologist Report for a change from a surface water point of diversion to a ground water point of appropriation (well), if the proposed well is more than 500' from the surface water source and more than 1000' upstream or downstream from the point of diversion. See OAR 690-380-2130 for requirements and applicability.

OWRD

**(For Staff Use Only)**

**WE ARE RETURNING YOUR APPLICATION FOR THE FOLLOWING REASON(S):**

<input type="checkbox"/> Application fee not enclosed/insufficient	<input type="checkbox"/> Map not included or incomplete
<input type="checkbox"/> Land Use Form not enclosed or incomplete	<input type="checkbox"/> Evidence of Use Form not enclosed or incomplete
<input type="checkbox"/> Additional signature(s) required	<input type="checkbox"/> Part _____ is incomplete

Other/Explanation \_\_\_\_\_

Staff: \_\_\_\_\_ 503- \_\_\_\_\_ Date: \_\_\_\_/\_\_\_\_/\_\_\_\_

Permanent Water Right Transfer

Part 1 of 2 - Minimum Requirements Checklist

This transfer application will be returned if Parts 1 through 2 and all required attachments are not completed and included.

For an application, please call 503.225.2800 and ask for Transfer Section.

RECEIVED

JUN 21 2002

OWRD

Check off items included with this application: (N/A - Not Applicable)

Part 1 - Completed Minimum Requirements Checklist

Part 2 - Completed Transfer Application Map Checklist

Part 3 - Application Fee payable by check to the Oregon Water Resources Department, completed fee voucher, page 3. Try the new online fee calculator at <http://www.waterresources.state.or.us>

Part 4 - Completed Applicant Information and Signatures

Part 5 - Information about Water Rights to be Transferred: How many water rights are to be transferred? List them here: 31321

Please include a separate Part 5 for each water right. (See instructions on page 4)

NOTE: A separate transfer application is required for each water right unless the criteria in OAR 690-380-3220 are met.

RECEIVED

JUL 0 8 2002

OWRD

Attachments:

Completed Transfer Applicant Map

Completed Evidence of Use Affidavit and supporting documentation

Affidavit(s) of Consent from Landowner(s) if the applicant does not own the land and the water right is on

Supplemental Form D - For water rights served by or issued in the name of an irrigation district. Complete when the transfer applicant is not the irrigation district

Oregon Water Resources Department's Land Use Information Form with supporting signatures for signed and use form receipt sent from each local land authority in which water to be conveyed, conveyed, and/or used. Not required if water is to be conveyed to convey and/or used only on federal lands or if all of the following apply: a change in place of use only; b) no structural changes; c) the use of water is for irrigation only and it is to be used within an irrigation district or an exclusive farm-use zone.

Water Well Record/Well Log for changes in point(s) of appropriation (well) or additional point(s) of appropriation

Geologist Report for a change from a surface water point of diversion to a ground water point of appropriation (well) if the proposed well is more than 500' from the surface water source and more than 1000' downstream or downstream from the point of diversion. See OAR 690-380-330 for requirements and applicability.

(For Staff Use Only)

WE ARE RETURNING YOUR APPLICATION FOR THE FOLLOWING REASON(S):

Part \_\_\_\_\_ is incomplete \_\_\_\_\_

Evidence of Use Form not enclosed or incomplete \_\_\_\_\_

Map not included or incomplete \_\_\_\_\_

Date: \_\_\_\_\_

Part 2 of 5 – Transfer Application Map

OWRD

Your transfer application will be returned if any of the map requirements listed below are not met. OWRD

Please be sure that the transfer application map you submit includes all the required items and matches the existing water right map. Check all boxes that apply.

- N/A Certified Water Right Examiner (CWRE) Stamp and Original Signature. For a list of CWREs, see [http://apps.wrd.state.or.us/apps/wr/cwre\\_license\\_view/](http://apps.wrd.state.or.us/apps/wr/cwre_license_view/). CWRE stamp and signature are not required for substitutions.
- N/A If more than three water rights are involved, separate maps are needed for each water right.
  - Permanent quality printed with dark ink on good quality paper.
  - The size of the map can be 8½ x 11 inches, 8½ x 14 inches, 11 x 17 inches, or up to 30 x 30 inches. For 30 x 30 inch maps, one extra copy is required.
  - A north arrow, a legend, and scale.
  - The scale of the map must be: 1 inch = 400 feet, 1 inch = 1,320 feet, the scale of the Final Proof/Claim of Beneficial Use Map (the map used when the permit was certificated), the scale of the county assessor map if the scale is not smaller than 1 inch = 1,320 feet, or a scale that has been pre-approved by the Department.
  - Township, Range, Section, ¼ ¼, DLC, Government Lot, and other recognized public land survey lines.
  - Tax lot boundaries (property lines) are required. Tax lot numbers are recommended.
  - Major physical features including rivers and creeks showing direction of flow, lakes and reservoirs, roads, and railroads.
  - Major water delivery system features from the point(s) of diversion/appropriation such as main pipelines, canals, and ditches.
  - Existing place of use that includes separate hachuring for each water right, priority date, and use including number of acres in each quarter-quarter section, government lot, or in each quarter-quarter section as projected within government lots, donation land claims, or other recognized public land survey subdivisions. If less than the entirety of the water right is being changed, a separate hachuring is needed for lands left unchanged.
- N/A Proposed place of use that includes separate hachuring for each water right, priority date, and use including number of acres in each quarter-quarter section, government lot, or in each quarter-quarter section as projected within government lots, donation land claims, or other recognized public land survey subdivisions.
  - Existing point(s) of diversion or well(s) with distance and bearing or coordinates from a recognized survey corner. This information can be found in your water right certificate or permit.
- N/A If you are proposing a change in point(s) of diversion or well(s), show the proposed location and label it clearly with distance and bearing or coordinates. If GPS coordinates are used, latitude-longitude coordinates may be expressed as either degrees-minutes-seconds with at least one digit after the decimal (example – 42°32’15.5”) or degrees-decimal with five or more digits after the decimal (example – 42.53764°).

14041

The first part of the document discusses the importance of maintaining accurate records. It emphasizes that proper record-keeping is essential for ensuring the integrity and reliability of the data collected. This section also outlines the various methods used to collect and analyze the data, highlighting the challenges faced during the process.

In the second part, the focus is on the results of the study. The data shows a clear trend towards higher values in the latter half of the period. This is attributed to several factors, including changes in the environment and the methods used for data collection.

The third part of the document provides a detailed analysis of the data. It includes several graphs and tables that illustrate the trends and patterns observed. The analysis shows that the data is highly correlated with the variables being studied, indicating a strong relationship between the two.

The fourth part of the document discusses the implications of the findings. It suggests that the results have significant implications for the field of study, particularly in terms of understanding the underlying mechanisms and processes. The findings also provide valuable insights into the behavior of the system being studied.

In the fifth part, the author discusses the limitations of the study. While the data is comprehensive, there are still some limitations, such as the potential for measurement errors and the limited scope of the study. These limitations should be taken into account when interpreting the results.

The sixth part of the document provides a conclusion and a summary of the key findings. It reiterates the importance of accurate record-keeping and the need for further research in this area. The author also expresses their appreciation for the support and assistance provided by the research team.

The seventh part of the document includes a list of references and a bibliography. These references provide a comprehensive overview of the literature related to the study, allowing readers to explore the topic in greater depth. The bibliography also includes information about the funding sources and the institutions involved in the research.

The eighth part of the document contains a list of figures and tables. These figures and tables are essential for understanding the data and the results of the study. They provide a visual representation of the data and allow for a more detailed analysis of the trends and patterns observed.

The ninth part of the document includes a list of appendices. These appendices provide additional information and data that are not included in the main text. They are useful for readers who want to explore the data in more detail and understand the methods used in the study.

The tenth part of the document contains a list of footnotes and a glossary. The footnotes provide additional information and references, while the glossary defines the key terms and concepts used in the document. This section is essential for ensuring that the document is accessible and understandable to a wide range of readers.

The eleventh part of the document includes a list of acknowledgments. The author expresses their gratitude to the individuals and institutions that have supported the research. This section is an important part of the document, as it recognizes the contributions of others and provides a sense of closure to the project.

The twelfth part of the document contains a list of references and a bibliography. These references provide a comprehensive overview of the literature related to the study, allowing readers to explore the topic in greater depth. The bibliography also includes information about the funding sources and the institutions involved in the research.

The thirteenth part of the document includes a list of appendices. These appendices provide additional information and data that are not included in the main text. They are useful for readers who want to explore the data in more detail and understand the methods used in the study.

**Part 3 of 5 – Fee Worksheet**

<b>FEE WORKSHEET for PERMANENT TRANSFER (except Substitution)</b>			
1	Base Fee (includes one type of change to one water right for up to 1 cfs)	1	\$1,360
2	Types of change proposed: <input type="checkbox"/> Place of Use <input type="checkbox"/> Character of Use <input checked="" type="checkbox"/> Point of Diversion/Appropriation Number of above boxes checked = <u>1 (2a)</u> Subtract 1 from the number in line 2a = <u>0 (2b)</u> If only one change, this will be 0 Multiply line 2b by \$1090 and enter »	2	0
3	Number of water rights included in transfer <u>1 (3a)</u> Subtract 1 from the number in 3a above: <u>0 (3b)</u> If only one water right this will be 0 Multiply line 3b by \$610 and enter »	3	0
4	Do you propose to add or change a well, or change from a surface water POD to a well? <input checked="" type="checkbox"/> No: enter 0 <input type="checkbox"/> Yes: enter \$480 for the 1 <sup>st</sup> well to be added or changed <u>0 (4a)</u>  Do you propose to add or change additional wells? <input checked="" type="checkbox"/> No: enter 0 <input type="checkbox"/> Yes: multiply the number of additional wells by \$410 <u>0 (4b)</u> Add line 4a to line 4b and enter » » » » » » » » » » » » » » » » » »	4	0
5	Do you propose to change the place of use or character of use? <input type="checkbox"/> No: enter 0 on line 5 <input checked="" type="checkbox"/> Yes: enter the cfs for the portions of the rights to be transferred (see below*): <u>0.004 (5a)</u> Subtract 1.0 from the number in 5a above: <u>0 (5b)</u> If 5b is 0 or less, enter 0 on line 5 » If 5b is greater than 0, round up to the nearest whole number: _____ (5c) and multiply 5c by \$410, then enter on line 5 »	5	0
6	Add entries on lines 1 through 5 above » » » » » » » » » » Subtotal:	6	\$1,360
7	Is this transfer: <input type="checkbox"/> necessary to complete a project funded by the Oregon Watershed Enhancement Board (OWEB) under ORS 541.932? <input type="checkbox"/> endorsed in writing by ODFW as a change that will result in a net benefit to fish and wildlife habitat? If one or more boxes is checked, multiply line 6 by 0.5 and enter on line 7 » If no box is applicable, enter 0 on line 7 »	7	0
8	Subtract line 7 from line 6 » <b>Transfer Fee:</b>	8	\$1,360

**RECEIVED  
JUN 21 2022  
OWRD**

**RECEIVED  
JUL 05 2022  
OWRD**

\*Example for Line 5a calculation to transfer 45.0 acres of Primary Certificate 12345 (total 1.25 cfs for 100 acres) and 45.0 acres of Supplemental Certificate 87654 (1/80 cfs per acre) on the same land:

- For irrigation calculate cfs for each water right involved as follows:
  - Divide total authorized cfs by total acres in the water right (for C12345, 1.25 cfs ÷ 100 ac); then multiply by the number of acres to be transferred to get the transfer cfs (x 45 ac = 0.56 cfs).
  - If the water right certificate does not list total cfs, but identifies the allowable use as 1/40 or 1/80 of a cfs per acre; multiply number of acres proposed for change by either 0.025 (1/40) or 0.0125 (1/80). (For C87654, 45.0 ac x 0.0125 cfs/ac = 0.56 cfs)
- Add cfs for the portions of water rights on all the land included in the transfer; however do not count cfs for supplemental rights on acreage for which you have already calculated the cfs fee for the primary right on the same land. The fee should be assessed only once for each "on the ground" acre included in the transfer. (In this example, blank 5a would be only 0.56 cfs, since both rights serve the same 45.0 acres. Blank 5b would be 0 and Line 5 would then also become 0).

<b>FEE WORKSHEET for SUBSTITUTION</b>			
1	Base Fee (includes change to one well)	1	\$990.00
2	Number of wells included in substitution _____ (2a) Subtract 1 from the number in 2a above: _____ (2b) If only one well this will be 0 Multiply line 2b by \$480 and enter »	2	
» Fee for Substitution:		3	

**Part 4 of 5 – Applicant Information and**

**14041**

FEE WORKSHEET for PERMANENT TRANSFER (except substitution)

1 Base Fee (includes one type of change to one well) \$1,350

2 Add entries on lines 3 through 5 above. Subtract:

3 If 2 is greater than 0, round up to the nearest whole number. If 2 is 0 or less, enter 0 on line 5. Subtract 1.0 from the number in line 5 above. (b) (1) If only one well right this will be 0. Number of water right included in transfer 1.00

4 Add line 4 to line 3 and enter a zero if the result is zero. \$1,350

5 Add entries on lines 3 through 5 above. Subtract:

6 If 5 is greater than 0, round up to the nearest whole number. If 5 is 0 or less, enter 0 on line 6. Subtract 1.0 from the number in line 6 above. (b) (1) If only one well right this will be 0. Number of water right included in transfer 1.00

7 Subtract line 7 from line 6. Subtract:

8 If 7 is greater than 0, round up to the nearest whole number. If 7 is 0 or less, enter 0 on line 8. Subtract 1.0 from the number in line 8 above. (b) (1) If only one well right this will be 0. Number of water right included in transfer 1.00

9 Add line 8 to line 7 and enter a zero if the result is zero. \$1,350

RECEIVED JUN 21 2023

RECEIVED JUL 02 2023

1 Base Fee (includes one type of change to one well) \$490.00

2 Add entries on lines 3 through 5 above. Subtract:

3 If 2 is greater than 0, round up to the nearest whole number. If 2 is 0 or less, enter 0 on line 3. Subtract 1.0 from the number in line 3 above. (b) (1) If only one well right this will be 0. Number of water right included in substitution 1.00

4 Add line 4 to line 3 and enter a zero if the result is zero. \$490.00

5 Add entries on lines 3 through 5 above. Subtract:

6 If 5 is greater than 0, round up to the nearest whole number. If 5 is 0 or less, enter 0 on line 6. Subtract 1.0 from the number in line 6 above. (b) (1) If only one well right this will be 0. Number of water right included in substitution 1.00

7 Subtract line 7 from line 6. Subtract:

8 If 7 is greater than 0, round up to the nearest whole number. If 7 is 0 or less, enter 0 on line 8. Subtract 1.0 from the number in line 8 above. (b) (1) If only one well right this will be 0. Number of water right included in substitution 1.00

9 Add line 8 to line 7 and enter a zero if the result is zero. \$490.00

**Applicant Information**

APPLICANT/BUSINESS NAME <b>Barbara Terry</b>		PHONE NO. <b>541-637-9668</b>	ADDITIONAL CONTACT NO. <b>NA</b>
ADDRESS <b>430 Glenbrook Loop Road</b>			FAX NO. <b>NA</b>
CITY <b>Riddle</b>	STATE <b>OR</b>	ZIP <b>97469</b>	E-MAIL <b>ukenrobert@gmail.com</b>
BY PROVIDING AN E-MAIL ADDRESS, CONSENT IS GIVEN TO RECEIVE ALL CORRESPONDENCE FROM THE DEPARTMENT ELECTRONICALLY. COPIES OF THE FINAL ORDER DOCUMENTS WILL ALSO BE MAILED.			

**Agent Information – The agent is authorized to represent the applicant in all matters relating to this application.**

AGENT/BUSINESS NAME <b>NATHAN REED</b>		PHONE NO. <b>541-784-7191</b>	ADDITIONAL CONTACT NO. <b>NA</b>
ADDRESS <b>157 West Bodie Street</b>			FAX NO. <b>NA</b>
CITY <b>Roseburg</b>	STATE <b>OR</b>	ZIP <b>97471</b>	E-MAIL <b>nreed68@hotmail.com</b>
BY PROVIDING AN E-MAIL ADDRESS, CONSENT IS GIVEN TO RECEIVE ALL CORRESPONDENCE FROM THE DEPARTMENT ELECTRONICALLY. COPIES OF THE FINAL ORDER DOCUMENTS WILL ALSO BE MAILED.			

Explain in your own words what you propose to accomplish with this transfer application, and why:  
 Requesting to place APOD downstream of authorized POD to serve our portion of Certificate 12151.  
 If you need additional space, continue on a separate piece of paper and attach to the application as "Attachment 1".

**Check One Box**

- By signing this application, I understand that, upon receipt of the draft preliminary determination and prior to Department approval of the transfer, I will be required to provide landownership information and evidence that I am authorized to pursue the transfer as identified in OAR 690-380-4010(5); **OR**
- I affirm the applicant is a municipality as defined in ORS 540.510(3)(b) and that the right is in the name of the municipality or a predecessor; **OR**
- I affirm the applicant is an entity with the authority to condemn property and is acquiring by condemnation the property to which the water right proposed for transfer is appurtenant and have supporting documentation.

**RECEIVED**

**JUL 05 2022**

**OWRD**

**RECEIVED**


**JUN 21 2022**

**OWRD**

By my signature below, I confirm that I understand:

- Prior to Department approval of the transfer application, I may be required to submit payment to the Department for publication of a notice in a newspaper with general circulation in the area where the water right is located, once per week for two consecutive weeks. If more than one qualifying newspaper is available, I suggest publishing the notice in the following newspaper: News Review.
- Amendments to the application may only be made in response to the Department's Draft Preliminary Determination (DPD). The applicant will have a period of at least 30 days to amend the application to address any issues identified by the Department in the DPD, or to withdraw the application. Note that amendments may be subject to additional fees, pursuant to ORS 536.050.
- Failure to complete an approved change in place of use and/or change in character of use, will result in loss of the water right (OAR 690-380-6010).
- Refunds may only be granted upon request and, as set forth in ORS 536.050(4)(a), if the Director determines that a refund of all or part of a fee is appropriate in the interests of fairness to the public or necessary to correct an error of the Department.

I (we) affirm that the information contained in this application is true and accurate.



Barbara Jean Terry  
Applicant signature

Barbara Jean Terry 6/13/2022  
Print Name (and Title if applicable) Date

\_\_\_\_\_  
Applicant signature

\_\_\_\_\_  
Print Name (and Title if applicable) Date

Is the applicant the sole owner of the land on which the water right, or portion thereof, proposed for transfer is located?  Yes  No\*

\*If NO, include signatures of all deeded landowners (and mailing and/or e-mail addresses if different than the applicant's) or attach affidavits of consent (and mailing and/or e-mail addresses) from all landowners or individuals/entities to which the water right(s) were conveyed.

Check the following boxes that apply:

- The applicant is responsible for completion of change(s). Notices and correspondence should continue to be sent to the applicant.
- The receiving landowner will be responsible for completing the proposed change(s) after the final order is issued. Copies of notices and correspondence should be sent to this landowner.
- Both the receiving landowner and applicant will be responsible for completion of change(s). Copies of notices and correspondence should be sent to this landowner and the applicant.

At this time, are the lands in this transfer application in the process of being sold?  Yes  No

If YES, and you know who the new landowner will be, please complete the receiving landowner information table below. If you do not know who the new landowner will be, then a request for assignment will have to be filed for at a later date.

If a property sells, the certificated water right(s) located on the land belong to the new owner, unless a sale agreement or other document states otherwise. For more information see: [https://www.oregon.gov/owrd/WRDFormsPDF/Transfer\\_Property\\_Transactions.pdf](https://www.oregon.gov/owrd/WRDFormsPDF/Transfer_Property_Transactions.pdf)

RECEIVED

JUN 21 2022

RECEIVING LANDOWNER NAME		PHONE NO.	ADDITIONAL CONTACT
ADDRESS		FAX NO.	
CITY	STATE	ZIP	E-MAIL
Describe any special ownership circumstances:			
The confirming Certificate shall be issued in the name of: <input type="checkbox"/> Applicant <input type="checkbox"/> Receiving Landowner			

OWRD RECEIVED

JUL 05 2022

OWRD

14041



Faint, illegible text covering the majority of the page, possibly bleed-through from the reverse side.

11

11/11/11

11/11/11

11/11/11

11/11/11

11/11/11


11/11/11

Check here if any of the water rights proposed for transfer are or will be located within or served by an irrigation or other water district. (Tip: Complete and attach Supplemental Form D.)

IRRIGATION DISTRICT NAME	ADDRESS	
CITY	STATE	ZIP

Check here if water for any of the rights supplied under a water service agreement or other contract for stored water with a federal agency or other entity.

ENTITY NAME	ADDRESS	
CITY	STATE	ZIP

 To meet State Land Use Consistency Requirements, you must list all county, city, municipal corporation, or tribal governments within whose jurisdiction water will be diverted, conveyed or used.

ENTITY NAME <b>Douglas County</b>	ADDRESS <b>1036 SE Douglas Ave</b>	
CITY <b>Roseburg</b>	STATE <b>OR</b>	ZIP <b>97470</b>

ENTITY NAME	ADDRESS	
CITY	STATE	ZIP

**RECEIVED**

**JUL 05 2022**

**OWRD**

**RECEIVED**

**JUN 21 2022**

**OWRD**

**14041**

Please use a separate Part 5 for each water right being changed. See instructions on page 6, to copy and paste additional Part 5s, or to add additional rows to tables within the form.

CERTIFICATE # 12151 **RECEIVED RECEIVED**

**Description of Water Delivery System**

**JUL 05 2022 JUN 21 2022**

System capacity: 0.143 cubic feet per second (cfs) OR  
 \_\_\_\_\_ gallons per minute (gpm)

**OWRD OWRD**

Describe the current water delivery system or the system that was in place at some time within the last five years. Include information on the pumps, canals, pipelines, and sprinklers used to divert, convey, and apply the water at the authorized place of use. The system shares with Certificate 12152 using a 28 Hp gas motored centrifugal pump with 10 inch intake and 6 inch discharge for 800 feet to risers using hand lines and sprinklers.

**Table 1. Location of Authorized and Proposed Point(s) of Diversion (POD) or Appropriation (POA)**  
 (Note: If the POD/POA name is not specified on the certificate, assign it a name or number here.)

POD/POA Name or Number	Is this POD/POA Authorized on the Certificate or is it Proposed?	If POA, OWRD Well Log ID# (or Well ID Tag # L-___)	Twp		Rng		Sec	¼ ¼		Tax Lot, DLC or Gov't Lot	Measured Distances (from a recognized survey corner)
POD1	<input checked="" type="checkbox"/> Authorized <input type="checkbox"/> Proposed		30	S	6	W	23	SE	SE	45	Y Ft N. & X Ft W. of SE COR Section 23
POD2	<input checked="" type="checkbox"/> Authorized <input type="checkbox"/> Proposed		30	S	6	W	26	NE	NE	43	113 Ft S. & 174 Ft W. of NE COR Section 26
POD3	<input type="checkbox"/> Authorized <input checked="" type="checkbox"/> Proposed		30	S	6	W	24	SW	SW	45	Y Ft N. & X Ft. E. of SW COR Section 24
	<input type="checkbox"/> Authorized <input type="checkbox"/> Proposed										

**Check all type(s) of change(s) proposed below (change "CODES" are provided in parentheses):**

- Place of Use (POU)
- Character of Use (USE)
- Point of Diversion (POD)
- Additional Point of Diversion (APOD)
- Surface Water POD to Ground Water POA (SW/GW)
- Supplemental Use to Primary Use (S to P)
- Point of Appropriation/Well (POA)
- Additional Point of Appropriation (APOA)
- Substitution (SUB)
- Government Action POD (GOV)

**Will all of the proposed changes affect the entire water right?**

- Yes Complete only the Proposed ("to" or "on" lands) section of Table 2 on the next page. Use the "CODES" listed above to describe the proposed changes.
- No Complete all of Table 2 to describe the portion of the water right to be changed.

14041

THE UNIVERSITY OF CHICAGO

DEPARTMENT OF CHEMISTRY

PHYSICAL CHEMISTRY

PHYSICAL CHEMISTRY

PHYSICAL CHEMISTRY

PHYSICAL CHEMISTRY

PHYSICAL CHEMISTRY

PHYSICAL CHEMISTRY

PHYSICAL CHEMISTRY

PHYSICAL CHEMISTRY

PHYSICAL CHEMISTRY

PHYSICAL CHEMISTRY

PHYSICAL CHEMISTRY

PHYSICAL CHEMISTRY

PHYSICAL CHEMISTRY

PHYSICAL CHEMISTRY

PHYSICAL CHEMISTRY

PHYSICAL CHEMISTRY

PHYSICAL CHEMISTRY

PHYSICAL CHEMISTRY

PHYSICAL CHEMISTRY

PHYSICAL CHEMISTRY

PHYSICAL CHEMISTRY

PHYSICAL CHEMISTRY

PHYSICAL CHEMISTRY

PHYSICAL CHEMISTRY

Please use and attach additional pages of Table 2 as needed.  
See page 6 for instructions.

Do you have questions about how to fill-out the tables?  
Contact the Department at 503-986-0900 and ask for Transfer Staff.

**Table 2. Description of Changes to Water Right Certificate # 12151**

List the change proposed for the acreage in each ¼ ¼. If more than one change is proposed, specify the acreage associated with each change.  
If there is more than one POD/POA involved in the proposed changes, specify the acreage associated with each POD/POA.

AUTHORIZED (the "from" or "off" lands) The listing that appears on the certificate BEFORE PROPOSED CHANGES List only that part or portion of the water right that will be changed.											Proposed Changes (see "CODES" from previous page)	PROPOSED (the "to" or "on" lands) The listing as it would appear AFTER PROPOSED CHANGES are made.										
Twp	Rng	Sec	¼ ¼	Tax Lot	Gvt Lot or DLC	Acres	Type of USE listed on Certificate	POD(s) or POA(s) (name or number from Table 1)	Priority Date	Twp		Rng	Sec	¼ ¼	Tax Lot	Gvt Lot or DLC	Acres	New Type of USE	POD(s)/ POA(s) to be used (from Table 1)	Priority Date		
<b>EXAMPLE</b>																						
2	S	9	E 15 NE NW	100		15.0	Irrigation	POD #1 POD #2	1901	POU/POD	2	S	9	E 1 NW NW	500	1	10.0		POD #5	1901		
											2	S	9	E 2 SW NW	500		5.0		POD #6	1901		
30	S	6	W 24 SW SW	1400	45	0.24	Irrigation	POD 1/ POD 2	1936	APOD	30	S	6	W 24 SW SW	1400	45	0.24	Irrigation	POD 3	1936		
30	S	6	W 24 SW SW	1500	45	1.41	Irrigation	POD 1/ POD 2	1936	APOD	30	S	6	W 24 SW SW	1500	45	1.41	Irrigation	POD 3	1936		
TOTAL ACRES:						1.65					TOTAL ACRES:						1.65					

RECEIVED  
JUL 05 2022  
OWRD

RECEIVED  
JUN 21 2022  
OWRD

Additional remarks: \_\_\_\_\_

04-10

12/10/10

11/10/10

10/10/10

09/10/10

08/10/10

**For Place of Use or Character of Use Changes**

Are there other water right certificates, water use permits or ground water registrations associated with the "from" or the "to" lands?  Yes  No

RECEIVED  
JUL 05 2022

If YES, list the certificate, water use permit, or ground water registration numbers: \_\_\_\_\_.



Pursuant to ORS 540.510, any "layered" water use such as an irrigation right that is supplemental to a primary right proposed for transfer must be included in the transfer or be cancelled. Any change to a ground water registration must be filed separately in a ground water registration modification application.

OWRD

**For Substitution (ground water supplemental irrigation will be substituted for surface water primary irrigation)**

Ground water supplemental Permit or Certificate # \_\_\_\_\_;  
Surface water primary Certificate # \_\_\_\_\_.

RECEIVED

JUN 21 2022

**For a change from Supplemental Irrigation Use to Primary Irrigation Use**

Identify the primary certificate to be cancelled. Certificate # \_\_\_\_\_

OWRD

**For a change in point(s) of appropriation (well(s)) or additional point(s) of appropriation:**

Well log(s) are attached for each authorized and proposed well(s) that are clearly labeled and associated with the corresponding well(s) in Table 1 above and on the accompanying application map.

**Tip:** You may search for well logs on the Department's web page at:  
[http://apps.wrd.state.or.us/apps/gw/well\\_log/Default.aspx](http://apps.wrd.state.or.us/apps/gw/well_log/Default.aspx)

**AND/OR**

Describe the construction of the authorized and proposed well(s) in Table 3 for any wells that do not have a well log. For *proposed wells not yet constructed or built*, provide "a best estimate" for each requested information element in the table. The Department recommends you consult a licensed well driller, geologist, or certified water right examiner to assist with assembling the information necessary to complete Table 3.


**Table 3. Construction of Point(s) of Appropriation**

Any well(s) in this listing must be clearly tied to corresponding well(s) described in Table 1 and shown on the accompanying application map. Failure to provide the information will delay the processing of your transfer application until it is received. The information is necessary for the department to assess whether the proposed well(s) will access the same source aquifer as the authorized point(s) of appropriation (POA). The Department is prohibited by law from approving POA changes that do not access the same source aquifer.

Proposed or Authorized POA Name or Number	Is well already built? (Yes or No)	If an existing well: OWRD Well ID Tag No. L-_____	Total well depth	Casing Diameter	Casing Intervals (feet)	Seal depth(s) (intervals)	Perforated or screened intervals (in feet)	Static water level of completed well (in feet)	Source aquifer (sand, gravel, basalt, etc.)	Well-specific rate (cfs or gpm). If less than full rate of water right

14041

NO. OF	NO. OF	NO. OF	NO. OF	NO. OF	NO. OF	NO. OF	NO. OF	NO. OF	NO. OF	NO. OF	NO. OF	NO. OF	NO. OF	NO. OF	NO. OF	NO. OF	NO. OF	NO. OF	NO. OF	NO. OF
POINTS	POINTS	POINTS	POINTS	POINTS	POINTS	POINTS	POINTS	POINTS	POINTS	POINTS	POINTS	POINTS	POINTS	POINTS	POINTS	POINTS	POINTS	POINTS	POINTS	POINTS



provided by law from approving any change that does not affect the same source of water... well(s) will affect the same source of water... application with respect to the information necessary for the Department to assess whether the proposed... well(s) in this county that are clearly not to correspond with (a) well(s) described in Table 1 and shown in the... Table 1. Construction of Point(s) of Application

completing Table 3:  
If a proposed or existing water right is required to assist with establishing the proposed or existing... well(s) will affect the same source of water... the Department is requested to... well(s) in Table 3 for any well that does not... well(s) described in Table 3 for any well that does not

YES/OK

If you are unable to determine if a proposed or existing water right is required to assist with establishing the proposed or existing... well(s) will affect the same source of water... with the corresponding well(s) in Table 1 and on the accompanying spreadsheet and... Well(s) are attached for each existing and proposed well(s) that are clearly not to correspond with (a) well(s) described in Table 1 and shown in the

for a change in location of well(s) or point(s) of application:  
Identify the Bureau of State to the proposed Certificate # \_\_\_\_\_

OMHD

For a change in ownership of well(s) or point(s) of application use to Primary Regulation use... sources water number Certificate # \_\_\_\_\_  
Ground water applications/Permit or Certificate # \_\_\_\_\_

NO 3 1 688 80

For a change in (ground water applications/Regulation will be restricted for surface water under a discharge... Ground water regulation that is not regulated by a surface water regulation will be restricted for surface water under a discharge... Primary right proposed for ground water is indicated in the analysis or is considered a water right

RECEIVED 1988

RECEIVED

Change to the certificate number use Bureau of Ground Water Regulation address \_\_\_\_\_

OMHD

with the "from" or "to" (and/or) use \_\_\_\_\_ No \_\_\_\_\_  
with the other water right certificates, water use permits or ground water regulations associated with the

NO 0 2 555

OMHD REC

For a change in use or character of use change \_\_\_\_\_

Certificate # \_\_\_\_\_

RECEIVED





# Douglas County

## Planning and Sanitation Pre-Application Worksheet

RECEIVED

RECEIVED

JUN 21 2022

### OTHER ACTION

JUL 05 2022

OWRD

OWRD

Worksheet Number  <h2 style="margin: 0;">WS22-0555</h2>	Applicant <b>TERRY, BARBARA J</b> 430 GLENBROOK LOOP RD RIDDLE, OR 97469 (541) 637-9668	Owner <b>TERRY, BARBARA J</b>  430 GLENBROOK LOOP RD RIDDLE, OR 97469
---	---	---

### SITE INFORMATION

Site Address <b>430 GLENBROOK LOOP RD RIDDLE, OR 97469</b>	MTL <b>30-06W-24C-01500</b>	Property ID Number (Primary) <b>R38754</b>	Size (Acres) <b>2.55</b>
Improvement <b>LUCS</b>	Proposed Use <b>Land Use Compatibility Statement</b>		
Existing Structures (Number and Type)	Distance of Building Site from River, Creek, or Stream Bank		
Directions <b>I-5 SOUTH TO EXIT 103 RIDDLE, TURN RIGHT ONTO RIDDLE BY PASS RD, LEFT ON MAIN ST, RIGHT ON GLENBROOK LOOP RD AND PROPERTY IS ON THE RIGHT.</b>			

As, for, or on behalf of, all property owners:

APPLICANT SIGNATURE: *Barbara Terry* DATE: 6/14/2022

### PLANNING DEPARTMENT INFORMATION

Zoning <b>F2</b>	Overlays <b>FP</b>
---------------------	-----------------------

### SETBACKS (EFU (Cropland) 40A)

Front Property Line of Right of Way <b>30 Feet</b>	Rear Line <b>10 Feet</b>	Side Line <b>10 Feet</b>	Exterior Side Line *
Sign Code	Special Setback	Riparian Setback <b>50 FEET</b>	
Parking Spaces Required	Building Height <b>None</b>	Flood Plain	Floor Height Above Ground

Conditions of Approval

**LUCS FOR WATER RIGHTS FOR AN ADDITIONAL POINT OF DIVERSION FOR A PORTION OF CERTIFICATE 12151); NO STRUCTURAL DEVELOPMENT AUTHORIZED THROUGH THIS LUCS; MUST MEET ALL REQ AND PERMITTING FROM ALL APPLICABLE AGENCIES.**

Sanitation	Sanitary District	Water	Access Permit Required?
------------	-------------------	-------	-------------------------

Report Codes

**CONST. OTHER WATER RIGHTS**

Refer To

**ASSESSOR**

Approved By: <b>LDG</b>	Date: <b>6/14/2022</b>	Receipt #: <b>P42315</b>	Amount: <b>\$ 165.00</b>	Expiration Date: <b>6/13/2023</b>
----------------------------	---------------------------	-----------------------------	-----------------------------	--------------------------------------

### SANITATION INFORMATION

SE#	STP#	Existing System	System: <span style="float: right;">Approved Denied</span>
14041			
By:		Date:	CSC Date:



**DOUGLAS COUNTY PLANNING & BUILDING**

Room 106, Justice Building  
Douglas County Courthouse, Reeburg, Oregon 97470  
Planning - (541) 440-4289  
Building - (541) 440-4559

Date Printed  
6/14/2022  
2:38 pm

**Permit Number: WS22-0555**  
**Job Address: 430 GLENBROOK LOOP RD, RIDDLE**

**RECEIVED**

**JUN 21 2022**

Receipt: P42315

**OWRD**

Fee Description	Fee Amount
LAND USE COMPATABILITY STATEMENT	\$165.00
<b>Total Fees Paid:</b>	<b>\$165.00</b>

Date Paid: **6/14/2022**

Paid By: **TERRY, BARBARA J R38754**

Pay Method: **CASH**

Received By: **JEN A NEWBURY**

**RECEIVED**

**JUL 05 2022**

**OWRD**

14041

# Application for Water Right Transfer

## Evidence of Use Affidavit



Oregon Water Resources Department  
 725 Summer Street NE, Suite A  
 Salem, Oregon 97301-1266  
 (503) 986-0900  
 www.wrd.state.or.us

Please print legibly or type. Be as specific as possible. Attach additional pages if you need more spacing. Supporting documentation must be attached.

State of Oregon )  
 ) ss  
 County of DOUGLAS)

I, ROBERT UKEN, in my capacity as LANDOWNER'S SON,  
 mailing address 430 GLENBROOK LOOP ROAD, RIDDLE, OREGON 97469  
 telephone number (541)637-9668, being first duly sworn depose and say:

RECEIVED

JUN 21 2022

OWRD

1. My knowledge of the exercise or status of the water right is based on (check one):

- Personal observation                       Professional expertise

2. I attest that:

Water was used during the previous five years on the entire place of use for Certificate # \_\_\_\_\_; OR

My knowledge is specific to the use of water at the following locations within the last five years:

Certificate #	Township		Range		Mer	Sec	¼ ¼		Gov't Lot or DLC	Acres (if applicable)
12151	30	S	6	W	WM	24	SW	SW	45	1.65

RECEIVED

JUL 05 2022

OWRD

OR

- Confirming Certificate # \_\_\_\_\_ has been issued within the past five years; OR
- Part or all of the water right was leased instream at some time within the last five years. The instream lease number is: \_\_\_\_\_ (Note: If the entire right proposed for transfer was not leased, additional evidence of use is needed for the portion not leased instream.); OR
- The water right is not subject to forfeiture and documentation that a presumption of forfeiture for non-use would be rebutted under ORS 540.610(2) is attached.
- Water has been used at the actual current point of diversion or appropriation for more than 10 years for Certificate # \_\_\_\_\_ (For Historic POD/POA Transfers)

(continues on reverse side)

14041

0101 51

0102 51

0103 51

0104 51

0105 51

0106 51

0107 51

0108 51

0109 51

0110 51

0111 51

0112 51

0113 51

0114 51

0115 51

0116 51

0117 51

0118 51

0119 51

0120 51

0121 51

0122 51


3. The water right was used for: (e.g., crops, pasture, etc.): LAWN AND GARDEN

4. I understand that if I do not attach one or more of the documents shown in the table below to support the above statements, my application will be considered incomplete.

[Signature]  
Signature of Affiant

**RECEIVED**  
JUL 05 2022 6/14/22  
**RECEIVED**  
JUN 21 2022  
**OWRD**

Signed and sworn to (or affirmed) before me this 14<sup>th</sup> day of June, 2022.



[Signature]  
Notary Public for Oregon

My Commission Expires: 6/16/23

Supporting Documents	Examples
<input type="checkbox"/> Copy of a water right certificate that has been issued within the last five years. (not a remaining right certificate)	Copy of <b>confirming</b> water right certificate that shows issue date
<input type="checkbox"/> Copies of receipts from sales of irrigated crops or for expenditures related to use of water	<ul style="list-style-type: none"> <li>● Power usage records for pumps associated with irrigation use</li> <li>● Fertilizer or seed bills related to irrigated crops</li> <li>● Farmers Co-op sales receipt</li> </ul>
<input type="checkbox"/> Records such as FSA crop reports, irrigation district records, NRCS farm management plan, or records of other water suppliers	<ul style="list-style-type: none"> <li>● District assessment records for water delivered</li> <li>● Crop reports submitted under a federal loan agreement</li> <li>● Beneficial use reports from district</li> <li>● IRS Farm Usage Deduction Report</li> <li>● Agricultural Stabilization Plan</li> <li>● CREP Report</li> </ul>
<input checked="" type="checkbox"/> Aerial photos containing sufficient detail to establish location and date of photograph	<p>Multiple photos can be submitted to resolve different areas of a water right. If the photograph does not print with a "date stamp" or without the source being identified, the date of the photograph and source should be added.</p> <p>Sources for aerial photos: OSU – <a href="http://www.oregonexplorer.info/imagery">www.oregonexplorer.info/imagery</a> OWRD – <a href="http://www.wrd.state.or.us">www.wrd.state.or.us</a> Google Earth – <a href="http://earth.google.com">earth.google.com</a> TerraServer – <a href="http://www.terraserver.com">www.terraserver.com</a></p>
<input type="checkbox"/> Approved Lease establishing beneficial use within the last 5 years	Copy of instream lease or lease number

14041

# 430 Glenbrook Loop Road, Riddle, OR

Google Earth Imagery  
May 2015  
Certificate #12151  
Priority Date: 8/22/1936

Legend

430 Glenbrook Loop Rd

12.04.1

RECEIVED  
JUN 21 2022  
OWRD

RECEIVED  
JUL 05 2022  
OWRD

Google Earth

400 ft



RECEIVED  
JUN 21 1958  
OWARD  
RECEIVED  
JUN 21 1958  
OWARD

400 Glenview Road  
Glenview, Ill.  
Chicago, Ill.

400 Glenview Road  
Glenview, Ill.



**DOUGLAS COUNTY PLANNING & BUILDING**

Room 106, Justice Building  
Douglas County Courthouse, Roseburg, Oregon 97470  
Planning - (541) 440-4289  
Building - (541) 440-4559

Date Printed  
6/14/2022  
2:38 pm

**Permit Number: WS22-0555**  
Job Address: 430 GLENBROOK LOOP RD, RIDDLE

Receipt: P42315

<b>Fee Description</b>	<b>Fee Amount</b>
LAND USE COMPATABILITY STATEMENT	\$165.00
<b>Total Fees Paid:</b>	<b>\$165.00</b>

Date Paid: **6/14/2022**  
Paid By: **TERRY, BARBARA J R38754**  
Pay Method: **CASH**  
Received By: **JEN A NEWBURY**

**RECEIVED**  
**JUN 21 2022**  
**OWRD**

**RECEIVED**  
**JUL 05 2022**  
**OWRD**

14041