

**Application for Water Right
Temporary or Drought Temporary Transfer
Part 1 of 5 – Minimum Requirements Checklist**



Oregon Water Resources Department
725 Summer Street NE, Suite A
Salem, Oregon 97301-1266
(503) 986-0900
www.oregon.gov/OWRD

This temporary transfer application will be returned if Parts 1 through 5 and all required attachments are not completed and included.
For questions, please call (503) 986-0900, and ask for Transfer Section.

RECEIVED
JUL 15 2022

FOR ALL TEMPORARY TRANSFER APPLICATIONS

Check all items included with this application. (N/A = Not Applicable)

OWRD

- Part 1 – Completed Minimum Requirements Checklist.
- Part 2 – Completed Temporary Transfer Application Map Checklist.
- Part 3 – Application Fee, payable by check to the Oregon Water Resources Department, and completed Fee Worksheet, page 3. Try the online fee calculator at:
http://apps.wrd.state.or.us/apps/misc/wrd_fee_calculator.
- Part 4 – Completed Applicant Information and Signature.
- Part 5 – Information about Transferred Water Rights: **How many water rights are to be transferred? 4 List them here: C-52618, C-56506, C-60745, & C-92360**
Please include a separate Part 5 for each water right. (See instructions on page 6)
- N/A For standard Temporary Transfer (one to five years) **Begin Year:** ____ **End Year:** ____.
- N/A Temporary Drought Transfer (Only in counties where the Governor has declared drought)

Attachments:

- Completed Temporary Transfer Application Map.
- Completed Evidence of Use Affidavit and supporting documentation.
- Current recorded deed for the land **from** which the authorized place of use is temporarily being moved.
- N/A Affidavit(s) of Consent from Landowner(s) (if the applicant does not own the land upon which the water right is located.)
- N/A Supplemental Form D – For water rights served by or issued in the name of a district. Complete when the temporary transfer applicant is not the district.
- N/A Oregon Water Resources Department’s Land Use Information Form with approval and signature from each local land use authority in which water is to be diverted, conveyed, and/or used. Not required if water is to be diverted, conveyed, and/or used only on federal lands or if **all** of the following apply: a) a change in place of use only, b) no structural changes, c) the use of water is for irrigation only, and d) the use is located within an irrigation district or an exclusive farm use zone.
- N/A Water Well Report/Well Log for changes in point(s) of appropriation (well(s)) or additional point(s) of appropriation (if necessary to convey water to the proposed place of use).

(For Staff Use Only)

WE ARE RETURNING YOUR APPLICATION FOR THE FOLLOWING REASON(S):

___ Application fee not enclosed/insufficient ___ Map not included or incomplete

___ Land Use Form not enclosed or incomplete

___ Additional signature(s) required ___ Part ____ is incomplete

Other/Explanation _____

Staff: _____ Phone: _____ Date: ____/____/____

Part 2 of 5 – Temporary Transfer Application Map Checklist

OWRD

Your temporary transfer application will be returned if any of the map requirements listed below are not met.

Please be sure that the temporary transfer application map you submit includes all the required items and matches the existing water right map. Check all boxes that apply.

- N/A If **more than three** water rights are involved, separate maps are needed for each water right.
- Permanent quality printed with dark ink on good quality paper.
- The size of the map can be 8½ x 11 inches, 8½ x 14 inches, 11 x 17 inches, or up to 30 x 30 inches. For 30 x 30 inch maps, one extra copy is required.
- A north arrow, a legend, and scale.
- The scale of the map must be: 1 inch = 400 feet, 1 inch = 1,320 feet; the scale of the Final Proof/Claim of Beneficial Use Map (the map used when the permit was certificated); the scale of the county assessor map if the scale is not smaller than 1 inch = 1,320 feet; or a scale that has been pre-approved by the Department.
- Township, Range, Section, ¼ ¼, DLC, Government Lot, and other recognized public land survey lines.
- Tax lot boundaries (property lines) are required. Tax lot numbers are recommended.
- Major physical features including rivers and creeks showing direction of flow, lakes and reservoirs, roads, and railroads.
- Major water delivery system features from the point(s) of diversion/appropriation such as main pipelines, canals, and ditches.
- Existing place of use that includes separate hachuring for each water right, priority date, and use including number of acres in each quarter-quarter section, government lot, or in each quarter-quarter section as projected within government lots, donation land claims, or other recognized public land survey subdivisions. If less than the entirety of the water right is being changed, a separate hachuring is needed for lands left unchanged.
- N/A Proposed temporary place of use that includes separate hachuring for each water right, priority date, and use including number of acres in each quarter-quarter section, government lot, or in each quarter-quarter section as projected within government lots, donation land claims, or other recognized public land survey subdivisions.
- Existing point(s) of diversion or well(s) with distance and bearing or coordinates from a recognized survey corner. This information can be found in your water right certificate or permit.
- N/A If you are proposing a change in point(s) of diversion or well(s) to convey water to the new temporary place of use, show the proposed location and label it clearly with distance and bearing or coordinates. If GPS coordinates are used, latitude-longitude coordinates may be expressed as either degrees-minutes-seconds with at least one digit after the decimal (example – 42°32’15.5”) or degrees-decimal with five or more digits after the decimal (example – 42.53764°).

Part 4 of 5 – Applicant Information and Signature

Applicant Information

| | | | |
|--|--------------------|----------------------------------|------------------------|
| APPLICANT/BUSINESS NAME Russell B. Mattis | | PHONE NO. 541-953-2359 | ADDITIONAL CONTACT NO. |
| ADDRESS PO Box 87 | | FAX NO. | |
| CITY Fort Rock | STATE OR | ZIP 97735 | E-MAIL |
| BY PROVIDING AN E-MAIL ADDRESS, CONSENT IS GIVEN TO RECEIVE ALL CORRESPONDENCE FROM THE DEPARTMENT ELECTRONICALLY. COPIES OF THE FINAL ORDER DOCUMENTS WILL ALSO BE MAILED. | | | |

Agent Information – The agent is authorized to represent the applicant in all matters relating to this application.

| | | | |
|--|--------------------|----------------------------------|---|
| AGENT/BUSINESS NAME Scott D Montgomery | | PHONE NO. 541-548-5833 | ADDITIONAL CONTACT NO. 541-420-0401 |
| ADDRESS PO Box 767 | | FAX NO. | |
| CITY Terrebonne | STATE OR | ZIP 97760 | E-MAIL scott@apeands.com |
| BY PROVIDING AN E-MAIL ADDRESS, CONSENT IS GIVEN TO RECEIVE ALL CORRESPONDENCE FROM THE DEPARTMENT ELECTRONICALLY. COPIES OF THE FINAL ORDER DOCUMENTS WILL ALSO BE MAILED. | | | |

Explain in your own words what you propose to accomplish with this transfer application and why:
Moving outside part of center pivot to partial pivot.

If you need additional space, continue on a separate piece of paper and attach to the application as "Attachment 1".

I (we) affirm that the information contained in this application is true and accurate.

Russell B. Mattis
Applicant signature

Russell B. Mattis, Owner
Print Name (and Title if applicable)

6-25-22
Date

Applicant signature

Print Name (and Title if applicable)

Date

Is the applicant the sole owner of the land on which the water right, or portion thereof, proposed for transfer is located? Yes No

If NO, include signatures of all landowners (and mailing and/or e-mail addresses if different than the applicant's) or attach affidavits of consent from all landowners or individuals/entities (and mailing and/or e-mail addresses) to which the water right(s) has been conveyed.

RECEIVED

JUL 15 2022


OWRD

Check here if any of the water rights proposed for transfer are or will be located within or served by an irrigation or other water district. (NOTE: If this box is checked, you must complete and attach Supplemental Form D.)

| | | |
|----------------------------|---------|-----|
| DISTRICT NAME NA | ADDRESS | |
| CITY | STATE | ZIP |

Check here if water for any of the rights supplied under a water service agreement or other contract for stored water with a federal agency or other entity.

| | | |
|--------------------------|---------|-----|
| ENTITY NAME NA | ADDRESS | |
| CITY | STATE | ZIP |



To meet State Land Use Consistency Requirements, you must list all local governments (each county, city, municipal corporation, or tribal government) within whose jurisdiction water will be diverted, conveyed and/or used.

| | | |
|-----------------------------------|---------------------------------|---------------------|
| ENTITY NAME LAKE County | ADDRESS 513 Center St | |
| CITY Lakeview | STATE OR | ZIP 97630 |

RECEIVED
JUL 15 2022
OWRD

Part 5 of 5 – Water Right Information

OWRD

Please use a separate Part 5 for each water right being changed. See instructions on page 6, to copy and paste additional Part 5s, or to add rows to tables within the form.

Water Right Certificate # 52618

Description of Water Delivery System

System capacity: **0.26** cubic feet per second (cfs) **OR**
 _____ gallons per minute (gpm)

Describe the current water delivery system or the system that was in place at some time within the last five years. Include information on the pumps, canals, pipelines, and sprinklers used to divert, convey, and apply the water at the authorized place of use. **Water is pumped from the authorized well and conveyed to a center pivot sprinkler that irrigates the place of use.**

Table 1. Location of Authorized and Proposed Point(s) of Diversion (POD) or Appropriation (POA)
 (Note: If the POD/POA name is not specified on the certificate, assign it a name or number here.)

| POD/POA Name or Number | Is this POD/POA Authorized on the Certificate or is it Proposed? | If POA, OWRD Well Log ID# (or Well ID Tag # L-___) | Twp | | Rng | | Sec | | ¼ ¼ | Tax Lot, DLC or Gov't Lot | Measured Distances (from a recognized survey corner) |
|------------------------|---|--|-----|---|-----|---|-----|----|-----|---------------------------|--|
| | | | | | | | | | | | |
| A Well | <input checked="" type="checkbox"/> Authorized <input type="checkbox"/> Proposed | LAKE 367/368 | 26 | S | 14 | E | 31 | SE | NW | 2200 | 2600' S & 2980' W from NE Cor, Sec 31 |

Check all type(s) of temporary change(s) proposed below (change "CODES" are provided in parentheses):

- Place of Use (POU)
- Point of Diversion (POD)
- Additional Point of Diversion (APOD)
- Appropriation/Well (POA)
- Additional Point of Appropriation (APOA)

Check all type(s) of temporary change(s) due to drought proposed below (change "CODES" are provided in parentheses):

- Place of Use (POU)
- Character of Use (USE)
- Point of Diversion (POD)
- Point of Appropriation/Well (POA)
- Additional Point of Appropriation (APOA)
- Additional Point of Diversion (APOD)

Will all of the proposed changes affect the entire water right?

- Yes Complete only the Proposed ("to" lands) section of Table 2 on the next page. Use the "CODES" listed above to describe the proposed changes.
- No Complete all of Table 2 to describe the portion of the water right to be changed.

Please use and attach additional pages of Table 2 as needed.
See page 6 for instructions.

Do you have questions about how to fill-out the tables?
Contact the Department at 503-986-0900 and ask for Transfer Staff.

Table 2. Description of Temporary Changes to Water Right Certificate # 52618

List only the part of the right that will be changed. For the acreage in each ¼ ¼, list the change proposed. If more than one change, specify the acreage associated with each change. If more than one POD/POA, specify the acreage associated with each POD/POA.

| AUTHORIZED (the "from" or "off" lands) The listing that appears on the Certificate BEFORE PROPOSED CHANGES List only that part or portion of the water right that will be changed. | | | | | | | | | | | Proposed Changes (see "CODES" from previous page) | PROPOSED (the "to" or "on" lands) The listing as it would appear AFTER PROPOSED CHANGES are made. | | | | | | | | | | |
|--|------|-----|-------|------------|----------------------|-------|---|---|------------------|-----|---|---|----------|------|------------|----------------------|-------|--------------------|--|------------------|--|--|
| wp | Rng | Sec | ¼ ¼ | Tax Lot | Gvt Lot or DLC | Acres | Type of USE listed on Certificate | POD(s) or POA(s) (name or number from Table 1) | Priority Date | Twp | | Rng | Sec | ¼ ¼ | Tax Lot | Gvt Lot or DLC | Acres | New Type of USE | POD(s)/ POA(s) to be used (from Table 1) | Priority Date | | |
| 5 S | 14 E | 31 | NW NE | 2200 | | 0.8 | IR | A Well | 1979 | POU | 26 S | 14 E | 30 NE SW | 1400 | | 0.7 | IR | A Well | 1979 | | | |
| 5 S | 14 E | 31 | SW NE | 2200 | | 5.3 | IR | A Well | 1979 | POU | 26 S | 14 E | 30 NW SW | 1400 | 3 | 2.2 | IR | A Well | 1979 | | | |
| | | | | | | | | | | | 26 S | 14 E | 30 SW SW | 1400 | 4 | 0.4 | IR | A Well | 1979 | | | |
| | | | | | | | | | | | 26 S | 14 E | 30 SE SW | 1400 | | 2.8 | IR | A Well | 1979 | | | |
| TOTAL ACRES | | | | | | 6.1 | TOTAL ACRES | | | | | | | | | | | 6.1 | | | | |

Additional remarks: _____

RECEIVED


JUL 15 2022

OWRD

For Place of Use Changes

Are there other water right certificates, water use permits or ground water registrations associated with the “from” or the “to” lands? Yes No

If YES, list the certificate, water use permit, or ground water registration numbers: _____



Pursuant to ORS 540.525, any “layered” water use such as an irrigation right that is supplemental to a primary right proposed for temporary transfer can be included in the transfer or remain unused on the authorized place of use. If the primary water right does not revert soon enough to allow use of the supplemental right within five years, the supplemental right shall become subject to cancellation for nonuse under ORS 540.610.

If a change in point(s) of appropriation (well(s)) or additional point(s) of appropriation is necessary to convey the water to the new temporary place of use you must provide:

- Well log(s) for each authorized and proposed well(s) that are clearly labeled and associated with the corresponding well(s) in Table 1 above and on the accompanying application map. (Tip: You may search for well logs on the Department’s web page at: http://apps.wrd.state.or.us/apps/gw/well_log/Default.aspx)

AND/OR

- Describe the construction of the authorized and proposed well(s) in Table 3 below for any well that does not have a well log. For a *proposed well(s) not yet constructed or built*, provide “a best estimate” for each requested information element in the table. The Department recommends you consult a licensed well driller, geologist, or certified water right examiner to assist with assembling the information necessary to complete Table 3.

Table 3. Construction of Point(s) of Appropriation

Any well(s) in this listing must be clearly tied to corresponding well(s) described in Table 1 and shown on the accompanying application map. Failure to provide the information will delay the processing of your transfer application until it is received. The information is necessary for the Department to assess whether the proposed well(s) will access the same source aquifer as the authorized point(s) of appropriation (POA). The Department is prohibited by law from approving POA changes that do not access the same source aquifer.

| Proposed or Authorized POA Name or Number | Is well already built? (Yes or No) | If an existing well, OWRD Well ID Tag No. L-___ | Total well depth | Casing Diameter | Casing Intervals (feet) | Seal depth(s) (intervals) | Perforated or screened intervals (in feet) | Static water level of completed well (in feet) | Source aquifer (sand, gravel, basalt, etc.) | Well - specific rate (cfs or gpm). If less than full rate of water right |
|---|------------------------------------|---|------------------|-----------------|-------------------------|---------------------------|--|--|---|--|
| See well log | | | | | | | | | | |

RECEIVED
JUL 15 2022
OWRD

Water Right Certificate # 56506

Description of Water Delivery System

System capacity: 0.94 cubic feet per second (cfs) OR
 _____ gallons per minute (gpm)

Describe the current water delivery system or the system that was in place at some time within the last five years. Include information on the pumps, canals, pipelines, and sprinklers used to divert, convey, and apply the water at the authorized place of use. **Water is pumped from the authorized well and conveyed to a center pivot sprinkler that irrigates the place of use.**

Table 1. Location of Authorized and Proposed Point(s) of Diversion (POD) or Appropriation (POA)
 (Note: If the POD/POA name is not specified on the certificate, assign it a name or number here.)

| POD/POA Name or Number | Is this POD/POA Authorized on the Certificate or is it Proposed? | If POA, OWRD Well Log ID# (or Well ID Tag # L-___) | Twp | | Rng | | Sec | ¼ ¼ | | Tax Lot, DLC or Gov't Lot | Measured Distances (from a recognized survey corner) |
|------------------------|---|--|-----|---|-----|---|-----|-----|----|---------------------------|--|
| | | | | | | | | | | | |
| A Well | <input checked="" type="checkbox"/> Authorized <input type="checkbox"/> Proposed | LAKE 367/368 | 26 | S | 14 | E | 31 | SE | NW | 2200 | 2600' S & 2900' W from NE Cor, Sec 31 |

Check all type(s) of temporary change(s) proposed below (change "CODES" are provided in parentheses):

- | | |
|---|---|
| <input type="checkbox"/> Place of Use (POU) | <input type="checkbox"/> Appropriation/Well (POA) |
| <input type="checkbox"/> Point of Diversion (POD) | <input type="checkbox"/> Additional Point of Appropriation (APOA) |
| <input type="checkbox"/> Additional Point of Diversion (APOD) | |

Check all type(s) of temporary change(s) due to drought proposed below (change "CODES" are provided in parentheses):

- | | |
|--|---|
| <input checked="" type="checkbox"/> Place of Use (POU) | <input type="checkbox"/> Point of Appropriation/Well (POA) |
| <input type="checkbox"/> Character of Use (USE) | <input type="checkbox"/> Additional Point of Appropriation (APOA) |
| <input type="checkbox"/> Point of Diversion (POD) | <input type="checkbox"/> Additional Point of Diversion (APOD) |

Will all of the proposed changes affect the entire water right?

- Yes Complete only the Proposed ("to" lands) section of Table 2 on the next page. Use the "CODES" listed above to describe the proposed changes.
- No Complete all of Table 2 to describe the portion of the water right to be changed.

RECEIVED

JUL 15 2022

OWRD

Please use and attach additional pages of Table 2 as needed.
See page 6 for instructions.

Do you have questions about how to fill-out the tables?
Contact the Department at 503-986-0900 and ask for Transfer Staff.

Table 2. Description of Temporary Changes to Water Right Certificate # 56506

list only the part of the right that will be changed. For the acreage in each ¼ ¼, list the change proposed. If more than one change, specify the acreage associated with each change. If more than one POD/POA, specify the acreage associated with each POD/POA.

| AUTHORIZED (the "from" or "off" lands) The listing that appears on the Certificate BEFORE PROPOSED CHANGES List only that part or portion of the water right that will be changed. | | | | | | | | | | | Proposed Changes (see "CODES" from previous page) | PROPOSED (the "to" or "on" lands) The listing as it would appear AFTER PROPOSED CHANGES are made. | | | | | | | | | |
|--|------|-----|-------|------------|----------------------|-------|---|---|------------------|-----|---|---|-----|-------|------------|----------------------|-------|--------------------|--|------------------|--|
| Twp | Rng | Sec | ¼ ¼ | Tax Lot | Gvt Lot or DLC | Acres | Type of USE listed on Certificate | POD(s) or POA(s) (name or number from Table 1) | Priority Date | Twp | | Rng | Sec | ¼ ¼ | Tax Lot | Gvt Lot or DLC | Acres | New Type of USE | POD(s)/ POA(s) to be used (from Table 1) | Priority Date | |
| 6 S | 14 E | 31 | NW NW | 2200 | 1 | 0.1 | IR | A Well | 1975 | POU | 26 S | 14 E | 30 | NE SW | 1400 | | 0.3 | IR | A Well | 1975 | |
| 6 S | 14 E | 31 | SW NW | 2200 | 2 | 0.8 | IR | A Well | 1975 | POU | 26 S | 14 E | 30 | NW SW | 1400 | 3 | 4.9 | IR | A Well | 1975 | |
| 6 S | 14 E | 31 | NE SW | 2200 | | 2.3 | IR | A Well | 1975 | POU | 26 S | 14 E | 30 | SW SW | 1400 | 4 | 1.9 | IR | A Well | 1975 | |
| 6 S | 14 E | 31 | NW SW | 2200 | 3 | 2.1 | IR | A Well | 1975 | POU | 26 S | 14 E | 30 | SE SW | 1400 | | 4.8 | IR | A Well | 1975 | |
| 6 S | 14 E | 31 | NW SE | 2200 | 6 | 6.6 | IR | A Well | 1975 | POU | | | | | | | | | | | |
| TOTAL ACRES | | | | | | 11.9 | TOTAL ACRES | | | | | | | | | | 11.9 | | | | |


Additional remarks: _____

RECEIVED
JUL 15 2022
OWRD

For Place of Use Changes

Are there other water right certificates, water use permits or ground water registrations associated with the "from" or the "to" lands? Yes No

If YES, list the certificate, water use permit, or ground water registration numbers: _____



Pursuant to ORS 540.525, any "layered" water use such as an irrigation right that is supplemental to a primary right proposed for temporary transfer can be included in the transfer or remain unused on the authorized place of use. If the primary water right does not revert soon enough to allow use of the supplemental right within five years, the supplemental right shall become subject to cancellation for nonuse under ORS 540.610.

If a change in point(s) of appropriation (well(s)) or additional point(s) of appropriation is necessary to convey the water to the new temporary place of use you must provide:

- Well log(s) for each authorized and proposed well(s) that are clearly labeled and associated with the corresponding well(s) in Table 1 above and on the accompanying application map. (Tip: You may search for well logs on the Department's web page at: http://apps.wrd.state.or.us/apps/gw/well_log/Default.aspx)

AND/OR

- Describe the construction of the authorized and proposed well(s) in Table 3 below for any well that does not have a well log. For a *proposed well(s) not yet constructed or built*, provide "a best estimate" for each requested information element in the table. The Department recommends you consult a licensed well driller, geologist, or certified water right examiner to assist with assembling the information necessary to complete Table 3.

Table 3. Construction of Point(s) of Appropriation

Any well(s) in this listing must be clearly tied to corresponding well(s) described in Table 1 and shown on the accompanying application map. Failure to provide the information will delay the processing of your transfer application until it is received. The information is necessary for the Department to assess whether the proposed well(s) will access the same source aquifer as the authorized point(s) of appropriation (POA). The Department is prohibited by law from approving POA changes that do not access the same source aquifer.

| Proposed or Authorized POA Name or Number | Is well already built? (Yes or No) | If an existing well, OWRD Well ID Tag No. L-___ | Total well depth | Casing Diameter | Casing Intervals (feet) | Seal depth(s) (intervals) | Perforated or screened intervals (in feet) | Static water level of completed well (in feet) | Source aquifer (sand, gravel, basalt, etc.) | Well - specific rate (cfs or gpm). If less than full rate of water right |
|---|------------------------------------|---|------------------|-----------------|-------------------------|---------------------------|--|--|---|--|
| See well log | | | | | | | | | | |

RECEIVED
 JUL 15 2022
 OWRD

Water Right Certificate # 60745

Description of Water Delivery System

System capacity: 0.75 cubic feet per second (cfs) **OR**
 _____ gallons per minute (gpm)

Describe the current water delivery system or the system that was in place at some time within the last five years. Include information on the pumps, canals, pipelines, and sprinklers used to divert, convey, and apply the water at the authorized place of use. **Water is pumped from the authorized well and conveyed to a center pivot sprinkler that irrigates the place of use.**

Table 1. Location of Authorized and Proposed Point(s) of Diversion (POD) or Appropriation (POA)

(Note: If the POD/POA name is not specified on the certificate, assign it a name or number here.)

| POD/POA Name or Number | Is this POD/POA Authorized on the Certificate or is it Proposed? | If POA, OWRD Well Log ID# (or Well ID Tag # L-_____) | Twp | | Rng | | Sec | ¼ ¼ | | Tax Lot, DLC or Gov't Lot | Measured Distances (from a recognized survey corner) |
|------------------------|---|--|-----|---|-----|---|-----|-----|----|---------------------------|--|
| | | | | | | | | | | | |
| A Well | <input checked="" type="checkbox"/> Authorized <input type="checkbox"/> Proposed | LAKE 367/368 | 26 | S | 14 | E | 31 | SE | NW | 2200 | 2600' S & 2900' W from NE Cor, Sec 31 |

Check all type(s) of temporary change(s) proposed below (change "CODES" are provided in parentheses):

- | | |
|---|---|
| <input type="checkbox"/> Place of Use (POU) | <input type="checkbox"/> Appropriation/Well (POA) |
| <input type="checkbox"/> Point of Diversion (POD) | <input type="checkbox"/> Additional Point of Appropriation (APOA) |
| <input type="checkbox"/> Additional Point of Diversion (APOD) | |

Check all type(s) of temporary change(s) due to drought proposed below (change "CODES" are provided in parentheses):

- | | |
|--|---|
| <input checked="" type="checkbox"/> Place of Use (POU) | <input type="checkbox"/> Point of Appropriation/Well (POA) |
| <input type="checkbox"/> Character of Use (USE) | <input type="checkbox"/> Additional Point of Appropriation (APOA) |
| <input type="checkbox"/> Point of Diversion (POD) | <input type="checkbox"/> Additional Point of Diversion (APOD) |

Will all of the proposed changes affect the entire water right?

- Yes Complete only the Proposed ("to" lands) section of Table 2 on the next page. Use the "CODES" listed above to describe the proposed changes.
- No Complete all of Table 2 to describe the portion of the water right to be changed.

RECEIVED

JUL 15 2022

OWRD

Please use and attach additional pages of Table 2 as needed.
See page 6 for instructions.

Do you have questions about how to fill-out the tables?
Contact the Department at 503-986-0900 and ask for Transfer Staff.

Table 2. Description of Temporary Changes to Water Right Certificate # 60745

List only the part of the right that will be changed. For the acreage in each ¼ ¼, list the change proposed. If more than one change, specify the acreage associated with each change. If more than one POD/POA, specify the acreage associated with each POD/POA.

| AUTHORIZED (the "from" or "off" lands) The listing that appears on the Certificate BEFORE PROPOSED CHANGES List only that part or portion of the water right that will be changed. | | | | | | | | | | | Proposed Changes (see "CODES" from previous page) | PROPOSED (the "to" or "on" lands) The listing as it would appear AFTER PROPOSED CHANGES are made. | | | | | | | | | | | |
|--|-----|-----|-----|------------|----------------------|-------|---|---|------------------|------|---|---|-----|-----|------------|----------------------|-------|--------------------|--|------------------|----|--------|------|
| Twp | Rng | Sec | ¼ ¼ | Tax Lot | Gvt Lot or DLC | Acres | Type of USE listed on Certificate | POD(s) or POA(s) (name or number from Table 1) | Priority Date | Twp | | Rng | Sec | ¼ ¼ | Tax Lot | Gvt Lot or DLC | Acres | New Type of USE | POD(s)/ POA(s) to be used (from Table 1) | Priority Date | | | |
| S | 14 | E | 31 | NW NE | 2200 | | 3.1 | IR | A Well | 1983 | POU | 26 | S | 14 | E | 30 | NE SW | 1400 | | 0.7 | IR | A Well | 1983 |
| S | 14 | E | 31 | NE NW | 2200 | | 1.1 | IR | A Well | 1983 | POU | 26 | S | 14 | E | 30 | NW SW | 1400 | 3 | 1.5 | IR | A Well | 1983 |
| S | 14 | E | 31 | NW NW | 2200 | 1 | 0.2 | IR | A Well | 1983 | POU | 26 | S | 14 | E | 30 | SW SW | 1400 | 4 | 0.2 | IR | A Well | 1983 |
| | | | | | | | | | | | | 26 | S | 14 | E | 30 | SE SW | 1400 | | 2.0 | IR | A Well | 1983 |
| TOTAL ACRES | | | | | | 4.4 | TOTAL ACRES | | | | | | 4.4 | | | | | | | | | | |

Additional remarks: _____

RECEIVED
JUL 15 2022
OWRD

For Place of Use Changes

Are there other water right certificates, water use permits or ground water registrations associated with the "from" or the "to" lands? Yes No

If YES, list the certificate, water use permit, or ground water registration numbers: _____



Pursuant to ORS 540.525, any "layered" water use such as an irrigation right that is supplemental to a primary right proposed for temporary transfer can be included in the transfer or remain unused on the authorized place of use. If the primary water right does not revert soon enough to allow use of the supplemental right within five years, the supplemental right shall become subject to cancellation for nonuse under ORS 540.610.

If a change in point(s) of appropriation (well(s)) or additional point(s) of appropriation is necessary to convey the water to the new temporary place of use you must provide:

- Well log(s) for each authorized and proposed well(s) that are clearly labeled and associated with the corresponding well(s) in Table 1 above and on the accompanying application map. (**Tip:** You may search for well logs on the Department's web page at: http://apps.wrd.state.or.us/apps/gw/well_log/Default.aspx)

AND/OR

- Describe the construction of the authorized and proposed well(s) in Table 3 below for any well that does not have a well log. For a *proposed well(s) not yet constructed or built*, provide "a best estimate" for each requested information element in the table. The Department recommends you consult a licensed well driller, geologist, or certified water right examiner to assist with assembling the information necessary to complete Table 3.

Table 3. Construction of Point(s) of Appropriation

Any well(s) in this listing must be clearly tied to corresponding well(s) described in Table 1 and shown on the accompanying application map. Failure to provide the information will delay the processing of your transfer application until it is received. The information is necessary for the Department to assess whether the proposed well(s) will access the same source aquifer as the authorized point(s) of appropriation (POA). The Department is prohibited by law from approving POA changes that do not access the same source aquifer.

| Proposed or Authorized POA Name or Number | Is well already built? (Yes or No) | If an existing well, OWRD Well ID Tag No. L-___ | Total well depth | Casing Diameter | Casing Intervals (feet) | Seal depth(s) (intervals) | Perforated or screened intervals (in feet) | Static water level of completed well (in feet) | Source aquifer (sand, gravel, basalt, etc.) | Well-specific rate (cfs or gpm). If less than full rate of water right |
|---|------------------------------------|---|------------------|-----------------|-------------------------|---------------------------|--|--|---|--|
| See well log | | | | | | | | | | |

RECEIVED

JUL 15 2022

OWRD

Water Right Certificate # 92360

Description of Water Delivery System

System capacity: **0.405** cubic feet per second (cfs) **OR**
 _____ gallons per minute (gpm)

Describe the current water delivery system or the system that was in place at some time within the last five years. Include information on the pumps, canals, pipelines, and sprinklers used to divert, convey, and apply the water at the authorized place of use. **Water is pumped from the authorized well and conveyed to a wheel line system that irrigates the place of use.**

Table 1. Location of Authorized and Proposed Point(s) of Diversion (POD) or Appropriation (POA)
 (Note: If the POD/POA name is not specified on the certificate, assign it a name or number here.)

| POD/POA Name or Number | Is this POD/POA Authorized on the Certificate or is it Proposed? | If POA, OWRD Well Log ID# (or Well ID Tag # L-____) | Twp | | Rng | | Sec | ¼ ¼ | | Tax Lot, DLC or Gov't Lot | Measured Distances (from a recognized survey corner) |
|------------------------|---|---|-----|---|-----|---|-----|-----|----|---------------------------|--|
| | | | | | | | | | | | |
| A Well | <input checked="" type="checkbox"/> Authorized <input type="checkbox"/> Proposed | LAKE 367/368 | 26 | S | 14 | E | 31 | SE | NW | 2200 | 2600' S & 2900' W from NE Cor, Sec 31 |

Check all type(s) of temporary change(s) proposed below (change "CODES" are provided in parentheses):

- | | |
|---|---|
| <input type="checkbox"/> Place of Use (POU) | <input type="checkbox"/> Appropriation/Well (POA) |
| <input type="checkbox"/> Point of Diversion (POD) | <input type="checkbox"/> Additional Point of Appropriation (APOA) |
| <input type="checkbox"/> Additional Point of Diversion (APOD) | |

Check all type(s) of temporary change(s) due to drought proposed below (change "CODES" are provided in parentheses):

- | | |
|--|---|
| <input checked="" type="checkbox"/> Place of Use (POU) | <input type="checkbox"/> Point of Appropriation/Well (POA) |
| <input type="checkbox"/> Character of Use (USE) | <input type="checkbox"/> Additional Point of Appropriation (APOA) |
| <input type="checkbox"/> Point of Diversion (POD) | <input type="checkbox"/> Additional Point of Diversion (APOD) |

Will all of the proposed changes affect the entire water right?

- Yes Complete only the Proposed ("to" lands) section of Table 2 on the next page. Use the "CODES" listed above to describe the proposed changes.
- No Complete all of Table 2 to describe the portion of the water right to be changed.

RECEIVED

JUL 15 2022

OWRD

Please use and attach additional pages of Table 2 as needed.
See page 6 for instructions.

Do you have questions about how to fill-out the tables?
Contact the Department at 503-986-0900 and ask for Transfer Staff.

Table 2. Description of Temporary Changes to Water Right Certificate # 92360

List only the part of the right that will be changed. For the acreage in each ¼ ¼, list the change proposed. If more than one change, specify the acreage associated with each change. If more than one POD/POA, specify the acreage associated with each POD/POA.

| AUTHORIZED (the "from" or "off" lands) The listing that appears on the Certificate BEFORE PROPOSED CHANGES List only that part or portion of the water right that will be changed. | | | | | | | | | | | Proposed Changes (see "CODES" from previous page) | PROPOSED (the "to" or "on" lands) The listing as it would appear AFTER PROPOSED CHANGES are made. | | | | | | | | | | | |
|--|-----|-----|-----|------------|----------------------|-------|---|---|------------------|------|---|---|-------|-----|------------|----------------------|-------|--------------------|--|------------------|----|--------|------|
| wp | Rng | Sec | ¼ ¼ | Tax Lot | Gvt Lot or DLC | Acres | Type of USE listed on Certificate | POD(s) or POA(s) (name or number from Table 1) | Priority Date | Twp | | Rng | Sec | ¼ ¼ | Tax Lot | Gvt Lot or DLC | Acres | New Type of USE | POD(s)/ POA(s) to be used (from Table 1) | Priority Date | | | |
| S | 14 | E | 30 | SW SW | 1400 | 4 | 8.96 | IR | A Well | 1970 | POU | 26 | S | 14 | E | 30 | NW SW | 1400 | 3 | 1.34 | IR | A Well | 1970 |
| S | 14 | E | 30 | SE SW | 1400 | | 2.51 | IR | A Well | 1970 | POU | 26 | S | 14 | E | 30 | SW SW | 1400 | 4 | 10.03 | IR | A Well | 1970 |
| | | | | | | | | | | | | 26 | S | 14 | E | 30 | SE SW | 1400 | | 0.1 | IR | A Well | 1970 |
| TOTAL ACRES | | | | | | 11.47 | TOTAL ACRES | | | | | | 11.47 | | | | | | | | | | |

Additional remarks: _____

RECEIVED


JUL 15 2022

OWRD

For Place of Use Changes

Are there other water right certificates, water use permits or ground water registrations associated with the "from" or the "to" lands? Yes No

If YES, list the certificate, water use permit, or ground water registration numbers: _____



Pursuant to ORS 540.525, any "layered" water use such as an irrigation right that is supplemental to a primary right proposed for temporary transfer can be included in the transfer or remain unused on the authorized place of use. If the primary water right does not revert soon enough to allow use of the supplemental right within five years, the supplemental right shall become subject to cancellation for nonuse under ORS 540.610.

If a change in point(s) of appropriation (well(s)) or additional point(s) of appropriation is necessary to convey the water to the new temporary place of use you must provide:

- Well log(s) for each authorized and proposed well(s) that are clearly labeled and associated with the corresponding well(s) in Table 1 above and on the accompanying application map. (Tip: You may search for well logs on the Department's web page at: http://apps.wrd.state.or.us/apps/gw/well_log/Default.aspx)

AND/OR

- Describe the construction of the authorized and proposed well(s) in Table 3 below for any well that does not have a well log. For a *proposed well(s) not yet constructed or built*, provide "a best estimate" for each requested information element in the table. The Department recommends you consult a licensed well driller, geologist, or certified water right examiner to assist with assembling the information necessary to complete Table 3.

Table 3. Construction of Point(s) of Appropriation

Any well(s) in this listing must be clearly tied to corresponding well(s) described in Table 1 and shown on the accompanying application map. Failure to provide the information will delay the processing of your transfer application until it is received. The information is necessary for the Department to assess whether the proposed well(s) will access the same source aquifer as the authorized point(s) of appropriation (POA). The Department is prohibited by law from approving POA changes that do not access the same source aquifer.

| Proposed or Authorized POA Name or Number | Is well already built? (Yes or No) | If an existing well, OWRD Well ID Tag No. L-____ | Total well depth | Casing Diameter | Casing Intervals (feet) | Seal depth(s) (intervals) | Perforated or screened intervals (in feet) | Static water level of completed well (in feet) | Source aquifer (sand, gravel, basalt, etc.) | Well - specific rate (cfs or gpm). If less than full rate of water right |
|---|------------------------------------|--|------------------|-----------------|-------------------------|---------------------------|--|--|---|--|
| See well log | | | | | | | | | | |

RECEIVED

JUL 15 2022

OWRD

Klamath Basin/County Drought Transfer Applications

Table 4. Klamath Basin/County Well Information (DROUGHT TRANSFER APPLICATIONS ONLY)

Is there currently a flowmeter installed on each of the POAs listed in Table 1 of this application? Yes No*

**Please note that watermaster staff will visit the well to confirm flowmeter presence. Where possible, watermaster staff will take a static water level measurement. Alterations to the well head may be required in order to make the water level measurements.*

| OWNER'S WELL NAME OR NUMBER. | WELL TAG NUMBER (IF AVAILABLE) | WELL LOG ID (E.G., KLAM 1234) | FLOWMETER SERIAL NUMBER | FLOWMETER READING | FLOWMETER DATE |
|------------------------------------|-----------------------------------|----------------------------------|----------------------------|-------------------|----------------|
| | | | | | |
| | | | | | |
| | | | | | |
| | | | | | |
| | | | | | |
| | | | | | |
| | | | | | |
| | | | | | |
| | | | | | |

For each well, please provide a description of the flowmeter location, the serial number, the current flowmeter reading and the date the reading was taken in the table below.

RECEIVED

JUL 15 2022

OWED

Land Use Information Form



Oregon Water Resources Department
 725 Summer Street NE, Suite A
 Salem, Oregon 97301-1266
 (503) 986-0900
 www.wrd.state.or.us

RECEIVED

JUL 15 2022

OWRD

Applicant(s): Russell B Mattis

Mailing Address: PO Box 87

City: Fort Rock

State: OR

Zip Code: 97735

Daytime Phone: 541-953-2359

A. Land and Location

Please include the following information for all tax lots where water will be diverted (taken from its source), conveyed (transported), and/or used or developed. Applicants for municipal use, or irrigation uses within irrigation districts may substitute existing and proposed service-area boundaries for the tax-lot information requested below.

| Township | Range | Section | ¼ ¼ | Tax Lot # | Plan Designation (e.g., Rural Residential/RR-5) | Water to be: | | | Proposed Land Use: |
|------------|------------|-----------|--------------|-------------|---|--|--|--|--------------------|
| <u>26S</u> | <u>14E</u> | <u>30</u> | <u>NE SW</u> | <u>1400</u> | <u>EFU</u> | <input checked="" type="checkbox"/> Diverted | <input checked="" type="checkbox"/> Conveyed | <input checked="" type="checkbox"/> Used | <u>IR</u> |
| <u>26S</u> | <u>14E</u> | <u>30</u> | <u>NW SW</u> | <u>1400</u> | <u>EFU</u> | <input checked="" type="checkbox"/> Diverted | <input checked="" type="checkbox"/> Conveyed | <input checked="" type="checkbox"/> Used | <u>IR</u> |
| <u>26S</u> | <u>14E</u> | <u>30</u> | <u>SW SW</u> | <u>1400</u> | <u>EFU</u> | <input checked="" type="checkbox"/> Diverted | <input checked="" type="checkbox"/> Conveyed | <input checked="" type="checkbox"/> Used | <u>IR</u> |
| <u>26S</u> | <u>14E</u> | <u>30</u> | <u>SE SW</u> | <u>1400</u> | <u>EFU</u> | <input checked="" type="checkbox"/> Diverted | <input checked="" type="checkbox"/> Conveyed | <input checked="" type="checkbox"/> Used | <u>IR</u> |
| _____ | _____ | _____ | _____ | _____ | _____ | <input checked="" type="checkbox"/> Diverted | <input checked="" type="checkbox"/> Conveyed | <input checked="" type="checkbox"/> Used | _____ |

List all counties and cities where water is proposed to be diverted, conveyed, and/or used or developed:

Lake County

B. Description of Proposed Use

Type of application to be filed with the Water Resources Department:

- Permit to Use or Store Water
 Water Right Transfer
 Permit Amendment or Ground Water Registration Modification
 Limited Water Use License
 Allocation of Conserved Water
 Exchange of Water

Source of water: Reservoir/Pond
 Ground Water
 Surface Water (name) _____

Estimated quantity of water needed: 0.42
 cubic feet per second
 gallons per minute
 acre-feet

Intended use of water: Irrigation
 Commercial
 Industrial
 Domestic for _____ household(s)
 Municipal
 Quasi-Municipal
 Instream
 Other _____

Briefly describe:

Water is pumped from the authorized well & conveyed to a center pivot sprinkler that irrigates the place of use



Note to applicant: If the Land Use Information Form cannot be completed while you wait, please have a local government representative sign the receipt at the bottom of the next page and include it with the application filed with the Water Resources Department.

See bottom of Page 3. →

RECEIVED

JUL 15 2022

OWRD

For Local Government Use Only

The following section must be completed by a planning official from each county and city listed unless the project will be located entirely within the city limits. In that case, only the city planning agency must complete this form. This deals only with the local land-use plan. Do not include approval for activities such as building or grading permits.

Please check the appropriate box below and provide the requested information

- Land uses to be served by the proposed water uses (including proposed construction) are allowed outright or are not regulated by your comprehensive plan. Cite applicable ordinance section(s): *Lake County Zoning Ordinance - Article 3, Section 3.01.*
- Land uses to be served by the proposed water uses (including proposed construction) involve discretionary land-use approvals as listed in the table below. (Please attach documentation of applicable land-use approvals which have already been obtained. Record of Action/land-use decision and accompanying findings are sufficient.) **If approvals have been obtained but all appeal periods have not ended, check "Being pursued."**

| Type of Land-Use Approval Needed (e.g., plan amendments, rezones, conditional-use permits, etc.) | Cite Most Significant, Applicable Plan Policies & Ordinance Section References | Land-Use Approval: | |
|---|--|--|--|
| | | <input type="checkbox"/> Obtained <input type="checkbox"/> Denied | <input type="checkbox"/> Being Pursued <input type="checkbox"/> Not Being Pursued |
| | | <input type="checkbox"/> Obtained <input type="checkbox"/> Denied | <input type="checkbox"/> Being Pursued <input type="checkbox"/> Not Being Pursued |
| | | <input type="checkbox"/> Obtained <input type="checkbox"/> Denied | <input type="checkbox"/> Being Pursued <input type="checkbox"/> Not Being Pursued |
| | | <input type="checkbox"/> Obtained <input type="checkbox"/> Denied | <input type="checkbox"/> Being Pursued <input type="checkbox"/> Not Being Pursued |
| | | <input type="checkbox"/> Obtained <input type="checkbox"/> Denied | <input type="checkbox"/> Being Pursued <input type="checkbox"/> Not Being Pursued |
| | | <input type="checkbox"/> Obtained <input type="checkbox"/> Denied | <input type="checkbox"/> Being Pursued <input type="checkbox"/> Not Being Pursued |

Local governments are invited to express special land-use concerns or make recommendations to the Water Resources Department regarding this proposed use of water below, or on a separate sheet.

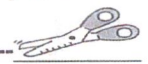
26-14-30-1400

Name: *Darwin Johnson* Title: *Planning Director*

Signature: *[Signature]* Phone: *541-947-6036* Date: *5 July 2022*

Government Entity: *Lake County Planning Department*

Note to local government representative: Please complete this form or sign the receipt below and return it to the applicant. If you sign the receipt, you will have 30 days from the Water Resources Department's notice date to return the completed Land Use Information Form or WRD may presume the land use associated with the proposed use of water is compatible with local comprehensive plans.



Receipt for Request for Land Use Information

Applicant name: _____

City or County: _____ Staff contact: _____

Signature: _____ Phone: _____ Date: _____

The original and first copy of this report are to be filed with the

STATE ENGINEER, SALEM, OREGON 97310 within 30 days from the date of well completion.

WATER WELL REPORT

RECEIVED

STATE OF OREGON (Please type or print)

JUN 27 1975

State Well No.

State Permit No.

Handwritten notes: 26S/14E-31ac, G-6571, G-8709, G-10227

Handwritten note: Lake 367

(Do not write above this line)

STATE ENGINEER SALEM, OREGON

(1) OWNER:

Name Michael W. Mattis Address Fort Rock, Oregon 97735

(2) TYPE OF WORK (check):

New Well [X] Deepening [] Reconditioning [] Abandon []

If abandonment, describe material and procedure in Item 12.

(3) TYPE OF WELL:

Rotary [X] Cable [] Dug [] Driven [] Jetted [] Bored []

(4) PROPOSED USE (check):

Domestic [] Industrial [] Municipal [] Irrigation [X] Test Well [] Other []

CASING INSTALLED:

12" Diam. from +1 ft. to -23 ft. Gage .250

PERFORATIONS:

Perforated? [] Yes [X] No

Type of perforator used

Size of perforations in. by in. perforations from ft. to ft.

(7) SCREENS:

Well screen installed? [] Yes [X] No

Manufacturer's Name Type Model No. Diam. Slot size Set from ft. to ft.

(8) WELL TESTS:

Drawdown is amount water level is lowered below static level

Was a pump test made? [] Yes [X] No Yield: gal./min. with ft. drawdown after hrs.

Bailer test 16 gal./min. with 0 ft. drawdown after 1 hrs. Artesian flow g.p.m.

Temperature of water 55 Depth artesian flow encountered ft.

(9) CONSTRUCTION:

Well seal-Material used cement Well sealed from land surface to 23 ft. Diameter of well bore to bottom of seal 16 in. Diameter of well bore below seal 12 in. to 150-8" to 285' Number of sacks of cement used in well seal 16 Number of sacks of bentonite used in well seal 0 Brand name of bentonite Number of pounds of bentonite per 100 gallons of water Was a drive shoe used? [] Yes [X] No Plugs Size: location ft. Did any strata contain unusable water? [] Yes [X] No Type of water? depth of strata Method of sealing strata off Was well gravel packed? [] Yes [X] No Size of gravel: Gravel placed from ft. to ft.

(10) LOCATION OF WELL:

County Lake Driller's well number #2 NE 1/4 SW 1/4 Section 31 T. 26S R. 14 E W.M. Bearing and distance from section or subdivision corner 2640' E 1985' N of SW corner Sec 31

(11) WATER LEVEL: Completed well.

Depth at which water was first found 128 ft. Static level 128 ft. below land surface. Date 6/11/75 Artesian pressure lbs. per square inch. Date

(12) WELL LOG:

Diameter of well below casing 12 & 8 Depth drilled 285 ft. Depth of completed well 285 ft. Formation: Describe color, texture, grain size and structure of materials; and show thickness and nature of each stratum and aquifer penetrated, with at least one entry for each change of formation. Report each change in position of Static Water Level and indicate principal water-bearing strata.

Table with columns: MATERIAL, From, To, SWL. Rows include: brn sandy soil, brn congl, brn clay congl, green clay congl, hd gray rock, brn sandstone, med congl (wb), coarse congl (wb), hd gray rock, red lava rock red cinders(wb), very coarse congl (wb).

RECEIVED JUL 15 2022 OWRD.

Work started 5/27 1975 Completed 6/11 1975 Date well drilling machine moved off of well 6/11 1975

Drilling Machine Operator's Certification:


This well was constructed under my direct supervision. Materials used and information reported above are true to my best knowledge and belief. [Signed] W.D. Williams (Drilling Machine Operator) Date 6/20, 1975 Drilling Machine Operator's License No. 864

Water Well Contractor's Certification:

This well was drilled under my jurisdiction and this report is true to the best of my knowledge and belief. Name Crawford Well Drilling (Person, firm or corporation) (Type or print) Address 3626 N.W. Coyner Redmond, Ore [Signed] John V. Johnson (Water Well Contractor) Contractor's License No. 595 Date 6/20, 1975

Application for Water Right Transfer

Evidence of Use Affidavit



Please print legibly or type. Be as specific as possible. Attach additional pages if you need more spacing. Supporting documentation must be attached.

RECEIVED
JUL 15 2022
OWRD

State of Oregon)
) ss
County of LAKE)

I, RUSSELL B MATTIS, in my capacity as OWNER,

mailing address PO BOX 87, FORT ROCK, OR

telephone number (541)953-2359, being first duly sworn depose and say:

1. My knowledge of the exercise or status of the water right is based on (check one):

Personal observation Professional expertise

2. I attest that:

Water was used during the previous five years on the **entire** place of use for Certificate # 52618, 56506, 60745: **OR**

My knowledge is specific to the use of water at the following locations within the last five years:

| Certificate # | Township | Range | Mer | Sec | 1/4 | 1/4 | Gov't Lot or DLC | Acres (if applicable) |
|---------------|----------|-------|-----|-----|-----|-----|------------------|-----------------------|
| | | | | | | | | |
| | | | | | | | | |
| | | | | | | | | |
| | | | | | | | | |
| | | | | | | | | |
| | | | | | | | | |
| | | | | | | | | |
| | | | | | | | | |

OR

Confirming Certificate # 92360 has been issued within the past five years; **OR**

Part or all of the water right was leased instream at some time within the last five years. The instream lease number is: (Note: If the entire right proposed for transfer was not leased, additional evidence of use is needed for the portion not leased instream.); **OR**

The water right is not subject to forfeiture and documentation that a presumption of forfeiture for non-use would be rebutted under ORS 540.610(2) is attached.

Water has been used at the actual current point of diversion or appropriation for more than 10 years for Certificate # (For Historic POD/POA Transfers)

(continues on reverse side)

3. The water right was used for: (e.g., crops, pasture, etc.):

4. I understand that if I do not attach one or more of the documents shown in the table below to support the above statements, my application will be considered incomplete.


Russell B. Mattis

6-29-22

Signature of Affiant

Date

Signed and sworn to (or affirmed) before me this 29th day of June, 2022.



Colleen R Phillips
 Notary Public for Oregon

My Commission Expires: July 30, 2023

RECEIVED
 JUL 15 2022
 OWRD

| Supporting Documents | Examples |
|---|---|
| Copy of a water right certificate that has been issued within the last five years. (not a remaining right certificate) | Copy of confirming water right certificate that shows issue date |
| Copies of receipts from sales of irrigated crops or for expenditures related to use of water | <ul style="list-style-type: none"> • Power usage records for pumps associated with irrigation use • Fertilizer or seed bills related to irrigated crops • Farmers Co-op sales receipt |
| Records such as FSA crop reports, irrigation district records, NRCS farm management plan, or records of other water suppliers | <ul style="list-style-type: none"> • District assessment records for water delivered • Crop reports submitted under a federal loan agreement • Beneficial use reports from district • IRS Farm Usage Deduction Report • Agricultural Stabilization Plan • CREP Report |
| Aerial photos containing sufficient detail to establish location and date of photograph | <p>Multiple photos can be submitted to resolve different areas of a water right.</p> <p>If the photograph does not print with a "date stamp" or without the source being identified, the date of the photograph and source should be added.</p> <p>Sources for aerial photos: OSU – www.oregonexplorer.info/imagery OWRD – www.wrd.state.or.us Google Earth – earth.google.com TerraServer – www.terra-server.com</p> |
| Approved Lease establishing beneficial use within the last 5 years | Copy of instream lease or lease number |



WILBUR-ELLIS®



Remit To:
WILBUR-ELLIS COMPANY LLC
PO BOX 675023
DALLAS TX 75267-5023
541 475-9474

INVOICE

Page: 1 of 1

Invoice Number: 11788062 RI
Invoice Date: 05/22/18
Order Date: 05/17/18
Account Number:
Salesperson: KNEPP, MICHAEL I
Branch: 410200 MADRAS
500 N.W. CHERRY LANE
MADRAS, OR 97741
Permit #:
Exp. Date:
Sales Order #: 9982750 SL
Customer P.O.:

Bill To:
RUSSELL MATTIS
75720 MATTIS LANE
PO BOX 87
FORT ROCK OR 97735


RECEIVED

JUL 15 2022

OWRD

Table with 7 columns: Description / Item Number, Quantity Shipped, Pack Size, Total Units, Price/UOM, Extended Price, Tax. Includes a summary section with Ship To, Freight Terms, Subtotal, Sales Tax, and Total Due.

A service charge of the lesser of 1.5% per month, or the highest allowed by law, will be assessed on past due balances. Buyer will be liable for all collection costs and attorney's fees in connection with any delinquent amount. ALL WILBUR-ELLIS COMPANY LLC ("COMPANY") PRODUCTS ARE SOLD ONLY PURSUANT TO THE TERMS OF THE COMPANY'S EXPRESS LIMITED WARRANTY AND LIMITATIONS ON REMEDIES...



16755 Finley Butte Rd
PO Box 127
LaPine OR 97739-0127

**MIDSTATE ELECTRIC
CONTACT INFORMATION**


PHONE (541) 536-2126 or (800) 722-7210
FAX (541) 536-1423
To report outages call (541) 536-2165 or (800) 752-5935
for 24 hour emergency service
WEBSITE www.midstateelectric.coop
Office hours: 7:00 A.M. - 5:30 P.M.
Monday through Thursday, except holidays.

RUSSELL B MATTIS
PO BOX 87
FORT ROCK OR 97735-0000

RECEIVED

JUL 15 2022

OWRD



Summary Bill

Invoice Group Number: 1441

Primary Account: [REDACTED]

| Account # | Service Location | Amount | Account # | Service Location | Amount |
|---------------------------------|--|-----------------------------|--------------------------|------------------|-------------------|
| 13905000 | RANCH HOUSE MATTIS LN | \$73.67 | | | |
| 556712 | SIMMONS-SOUTH 120 HP/FT 50 HP SOUTH | \$1,051.54 | | | |
| 675313 | COGHILL 30 HP | \$538.77 | | | |
| 675614 | PEACEFUL LN, 77084 | \$69.64 | | | |
| 676311 | MATTIS, DADS HSE/SHOP | \$143.88 | | | |
| 682014 | CABIN LAKE RD, 61682 | \$62.54 | | | |
| 1000212 | SMITH 25 HP | \$615.99 | | | |
| 1092014 | SHOP | \$69.47 | | | |
| 1876711 | CORRAL WATER MATTIS LN | \$58.80 | | | |
| 2117411 | COGHILL HOUSE | \$57.07 | | | |
| 6829602 | SIMMONS-NORTH 50 HP | \$881.77 | | | |
| 12484001 | BIG PIVOT-150HP | \$2,676.98 | | | |
| 203134500 | HWY 31, 50325 | \$63.84 | | | |
| 203137900 | PEACEFUL LN - STOCK WELL | \$137.31 | | | |
| 203143500 | MATTIS LN, 30 HP | \$678.73 | | | |
| Billing Date: 07/17/2018 | | Due Date: 08/06/2018 | Total Amount Due: | | \$7,180.00 |

Field #6


Invoice Group Number/Primary Acct: 1441 13905000 Billing Cycle: 3

Current Charges Due Date: 08/06/2018 \$7,180.00
Total Amount Due: \$7,180.00
Relief Fund Contribution: (optional)
Total Amount Paid: _____



RUSSELL B MATTIS
PO BOX 87
FORT ROCK OR 97735-0000

MIDSTATE ELECTRIC COOPERATIVE INC
PO BOX 127
LAPINE OR 97739-0127



(Culver (OR)) Helena Agri-Ent., LLC
505 C Street
Culver OR 97734
541-546-5222 Fax: 541-546-2237



Invoice

194737102

Bill To: RUSSELL MATTIS
PO BOX 87
FORT ROCK, OR 97735-0087
US

Invoice Date 05/23/2018
Due Date 06/15/2018

Customer ID [REDACTED]

Salesperson 23582
Shipping Loc. 1

Ship To: 75720 MATTIS LN
FORT ROCK, OR 97735-9708
US

Comments: DELV BY CLAYTON

| Quantity | Description | Unit Price | Total \$ |
|----------|------------------------------------|------------|----------|
| 80.000 | BAG Barley Haybet (50 Lb Bag)(Bag) | 12.46 /BAG | 996.80 |

RECEIVED

JUL 15 2022

OWRD

Sub Total 996.80

Amount Due 996.80

NOTE: By acceptance of the products or services reflected on this invoice, the purchaser agrees to be bound by all the terms and conditions of sale set forth in this invoice, including those on the reverse side of this invoice.

Remit To: Helena Agri-Enterprises, LLC
P O Box 742558

Los Angeles CA 90074-2558

HD

RUSSELL MATTIS

Invoice

194737102

Mattis Ranch Inc.

PO Box 87
Fort Rock, OR 97735

Invoice

| Date | Invoice # |
|------------|-----------|
| 10/30/2018 | 18-161 |

PAID
01/09/2019

| |
|---|
| Bill To |
| Paul Staehely 21303 S. Central Pt. Rd. Oregon City, OR. 97045 |

| |
|--|
| Ship To |
| Paul Staehely 21303 S. Central Pt. Rd. Oregon City, OR 97045 |

| P.O. Number | Terms | Rep | Ship | Via | F.O.B. | Project |
|-------------|----------------|-----|------------|-----|--------|---------|
| | Due on receipt | | 10/30/2018 | | | |

| Quantity | Item Code | Description | Price Each | Amount |
|----------|-------------|-----------------------------|------------|----------|
| 31.82 | #6-1ST-2018 | ORG. BARLEY-#6-1ST-48 BALES | 150.00 | 4,773.00 |

RECEIVED
JUL 15 2022
OWRD

| | | | |
|--------------|--|--|------------|
| Total | | | \$4,773.00 |
|--------------|--|--|------------|

M0520645

420354

After recording return to:
WESTERN TITLE & ESCROW COMPANY
16455 WILLIAM FOSS ROAD
LA PINE, OR 97739

RECEIVED

JUL 15 2022

OWRD

Until a change is requested all tax statements shall be sent to the following address:

RUSSELL B. MATTIS
PO BOX 87
FORT ROCK, OR 97735

113274

WARRANTY DEED -- STATUTORY FORM

WILLIAM L. SMITH and MARY ANN SMITH, as tenants by the entirety,
Grantor,

conveys and warrants to

26 14 00 - 021

RUSSELL B. MATTIS, an individual, Grantee,

the following described real property, free of encumbrances except as specifically set forth herein, to wit:

SEE EXHIBIT A WHICH IS MADE A PART HEREOF BY THIS REFERENCE
Tax Account No(s): 1402
Map/Tax Lot No(s): 2614-2100

This property is free from encumbrances, EXCEPT: All those items of record, if any, as of the date of this deed, including any real property taxes due, but not yet payable.

The true consideration for this conveyance is \$90,000.00 .

THIS INSTRUMENT WILL NOT ALLOW USE OF THE PROPERTY DESCRIBED IN THIS INSTRUMENT IN VIOLATION OF APPLICABLE LAND USE LAWS AND REGULATIONS. BEFORE SIGNING OR ACCEPTING THIS INSTRUMENT, THE PERSON ACQUIRING FEE TITLE TO THE PROPERTY SHOULD CHECK WITH THE APPROPRIATE CITY OR COUNTY PLANNING DEPARTMENT TO VERIFY APPROVED USES AND TO DETERMINE ANY LIMITS ON LAWSUITS AGAINST FARMING OR FOREST PRACTICES AS DEFINED IN ORS 30.930.

Dated this 23rd day of August, 2004.

WILLIAM L. SMITH *William L. Smith*

BY: *Evelyn E. Senske, P.A.*
EVELYN E. SENSKE,
HIS ATTORNEY IN FACT

Mary Ann Smith
MARY ANN SMITH

STATE OF OREGON, COUNTY OF DESCHUTES) SS.

This instrument was acknowledged before me on August 23, 2004 by EVELYN E. SENSKE, POWER OF ATTORNEY FOR WILLIAM L. SMITH AND MARY ANN SMITH.

Nicole L. Powell
(Notary Public for Oregon)
My commission expires 2/28/08



TITLE NO. 14-0057104
ESCROW NO. 14-0057104

Exhibit "A"

Real property in the County of Lake, State of Oregon, described as follows:

The Northeast 1/4 of the Southwest 1/4 and the Northwest 1/4 of the Southeast 1/4 of Section 28 in Township 26 South Range 14 East of the Willamette Meridian in Lake County Oregon.

Together with an easement 30 feet in width for ingress and egress to the above described parcel along the Easterly line of the East 1/2 of the Northwest 1/4 of Section 28 in Township 26 South Range 14 East of the Willamette Meridian in Lake County Oregon.

Tax Parcel Number: 1046

RECEIVED

JUL 15 2022

OWRD

State of Oregon } ss. Reel 52
County of Lake } File 1045

I hereby certify that the within instrument was received and filed for record on the 24 day of Aug 2004 at 2:01 o'clock P. M. and recorded on page 20 in book 263 record of Deed of said County

Marie Seawry
County Clerk
By _____ Deputy

Prepared by:
YTURRI ROSE
P.O. Box S
Ontario, OR 97914

RECORDED INFORMATION:

M 470752

Until a change is requested, all tax
statements shall be sent to:
Mike & Linda Mattis
P.O. Box 63
Fort Rock, OR 97735

After recording return to:
Yturri Rose LLP
P.O. Box S
Ontario, OR 97914

109309

BARGAIN AND SALE DEED

Michael W. Mattis and Linda A. Mattis, husband and wife in tenants by the entirety with right of survivorship, Grantor, conveys to Michael W. Mattis and Linda A. Mattis, tenants in common as to an undivided one-half interest with no rights of survivorship, Grantee, the following described real property:

See Attached Exhibit A

THIS INSTRUMENT WILL NOT ALLOW USE OF THE PROPERTY DESCRIBED IN THIS INSTRUMENT IN VIOLATION OF APPLICABLE LAND USE LAWS AND REGULATIONS. BEFORE SIGNING OR ACCEPTING THIS INSTRUMENT, THE PERSON ACQUIRING FEE TITLE TO THE PROPERTY SHOULD CHECK WITH THE APPROPRIATE CITY OR COUNTY PLANNING DEPARTMENT TO VERIFY APPROVED USES AND TO DETERMINE ANY LIMITS ON LAWSUITS AGAINST FARMING OR FOREST PRACTICES AS DEFINED IN ORS 30.930.

The true consideration for this conveyance is: Other property or value is part or the whole consideration.

Dated this 27th day of May, 2003.



Michael W. Mattis



Linda A. Mattis

BARGAIN AND SALE DEED - Page 1 of 3
223002/d1/23May03



RECEIVED

JUL 15 2022

OWRD


470753

State of Oregon)
County of Malheur) ss.

The foregoing instrument was acknowledged before me this 27 day of May, 2003, by Michael W. Mattis and Linda A. Mattis, husband and wife in tenants by the entirety with right of survivorship.

[Handwritten Signature]

Notary Public for Oregon.
My Commission expires: _____



RECEIVED
JUL 15 2022
OWRD

EXHIBIT A

M047075.i

Land in Lake County, Oregon, more particularly described as follows:

Parcel No. 1:

Township 26 South, Range 13 East of the Willamette Meridian,
Section 25; All of Section.
Section 36; All of Section.

b1/12, 18, 16, 17, 19

Township 26 South, Range 14 East of the Willamette Meridian,
Section 19: Government Lots 1, 2, 3, and 4;
The N1/2 of the NE1/4;
The E1/2 of the W1/2;
The S1/2 of the SE1/4.

b2/14

Section 29; The W1/2 of the W1/2, excepting therefrom property conveyed to Lake County, a political subdivision of the State of Oregon, by deed recorded December 20, 1990, in Book 216 at Page 313, Deed of Records.

Section 30; All of Section.

Section 31; Government Lots 1, 2, and 3;
The W1/2 of the NE1/4;
The E1/2 of the NW1/4;
The NE1/4 of the SW1/4;
The NW1/4 of the SE1/4.

b2/22

RECEIVED

JUL 15 2022

Parcel No. 2

Section 28; The E1/2 of the NW1/4.

b2/24

OWRD

BARGAIN AND SALE DEED - Page 3 of 3
223002/d1/22May03

State of Oregon, Reel 47
County of Lake, File 752

I hereby certify that the within instrument
was received and filed for record on the
9 day of June 20 03
1:40 o'clock P. M. and recorded
on page 90 in book 259 record
of Deeds of said County

Steve Stanley
County Clerk
By _____ Deputy