

Application for Permanent Water Right Transfer



Oregon Water Resources Department
 725 Summer Street NE, Suite A
 Salem, Oregon 97301-1266
 (503) 986-0900
www.oregon.gov/OWRD

Part 1 of 5 – Minimum Requirements Checklist

This transfer application will be returned if Parts 1 through 5 and all required attachments are not completed and included.
 For questions, please call (503) 986-0900, and ask for Transfer Section.

Check all items included with this application. (N/A = Not Applicable)

- Part 1 – Completed Minimum Requirements Checklist.
- Part 2 – Completed Transfer Application Map Checklist.
- Part 3 – Application Fee, payable by check to the Oregon Water Resources Department, and completed Fee Worksheet, page 3. Try the new online fee calculator at:
http://apps.wrd.state.or.us/apps/misc/wrd_fee_calculator.
- Part 4 – Completed Applicant Information and Signature.
- Part 5 – Information about Water Rights to be Transferred: **How many water rights are to be transferred?** ___ **List them here:** 51758

Please include a separate Part 5 for each water right. (See instructions on page 6)

NOTE: A separate transfer application is required for each water right unless the criteria in OAR 690-380-3220 are met.

RECEIVED
 JUL 22 2022

Attachments:

- Completed Transfer Application Map.
- Completed Evidence of Use Affidavit and supporting documentation.
- N/A Affidavit(s) of Consent from Landowner(s) (if the applicant does not own the land the water right is on.)
- N/A Supplemental Form D – For water rights served by or issued in the name of an irrigation district. Complete when the transfer applicant is not the irrigation district.
- N/A Oregon Water Resources Department’s Land Use Information Form with approval and signature (or signed land use form receipt stub) from each local land use authority in which water is to be diverted, conveyed, and/or used. Not required if water is to be diverted, conveyed, and/or used only on federal lands or if **all** of the following apply: a) a change in place of use only, b) no structural changes, c) the use of water is for irrigation only, and d) the use is located within an irrigation district or an exclusive farm use zone.
- N/A Water Well Report/Well Log for changes in point(s) of appropriation (well(s)) or additional point(s) of appropriation.
- N/A Geologist Report for a change from a surface water point of diversion to a ground water point of appropriation (well), if the proposed well is more than 500’ from the surface water source and more than 1000’ upstream or downstream from the point of diversion. See OAR 690-380-2130 for requirements and applicability.

OWRD

(For Staff Use Only)

WE ARE RETURNING YOUR APPLICATION FOR THE FOLLOWING REASON(S):

___ Application fee not enclosed/insufficient	___ Map not included or incomplete
___ Land Use Form not enclosed or incomplete	___ Evidence of Use Form not enclosed or incomplete
___ Additional signature(s) required	___ Part ___ is incomplete

Other/Explanation _____

Staff: _____ 503- _____ Date: ___/___/___

14051

Part 2 of 5 – Transfer Application Map

Your transfer application will be returned if any of the map requirements listed below are not met.

Please be sure that the transfer application map you submit includes all the required items and matches the existing water right map. Check all boxes that apply.

- N/A Certified Water Right Examiner (CWRE) Stamp and Original Signature. For a list of CWREs, see http://apps.wrd.state.or.us/apps/wr/cwre_license_view/. CWRE stamp and signature are not required for substitutions.
- N/A If **more than three** water rights are involved, separate maps are needed for each water right.
- Permanent quality printed with dark ink on good quality paper.
- The size of the map can be 8½ x 11 inches, 8½ x 14 inches, 11 x 17 inches, or up to 30 x 30 inches. For 30 x 30 inch maps, one extra copy is required.
- A north arrow, a legend, and scale.
- The scale of the map must be: 1 inch = 400 feet, 1 inch = 1,320 feet, the scale of the Final Proof/Claim of Beneficial Use Map (the map used when the permit was certificated), the scale of the county assessor map if the scale is not smaller than 1 inch = 1,320 feet, or a scale that has been pre-approved by the Department.
- Township, Range, Section, ¼ ¼, DLC, Government Lot, and other recognized public land survey lines.
- Tax lot boundaries (property lines) are required. Tax lot numbers are recommended.
- Major physical features including rivers and creeks showing direction of flow, lakes and reservoirs, roads, and railroads.
- Major water delivery system features from the point(s) of diversion/appropriation such as main pipelines, canals, and ditches.
- Existing place of use that includes separate hachuring for each water right, priority date, and use including number of acres in each quarter-quarter section, government lot, or in each quarter-quarter section as projected within government lots, donation land claims, or other recognized public land survey subdivisions. If less than the entirety of the water right is being changed, a separate hachuring is needed for lands left unchanged.
- N/A Proposed place of use that includes separate hachuring for each water right, priority date, and use including number of acres in each quarter-quarter section, government lot, or in each quarter-quarter section as projected within government lots, donation land claims, or other recognized public land survey subdivisions.
- Existing point(s) of diversion or well(s) with distance and bearing or coordinates from a recognized survey corner. This information can be found in your water right certificate or permit.
- N/A If you are proposing a change in point(s) of diversion or well(s), show the proposed location and label it clearly with distance and bearing or coordinates. If GPS coordinates are used, latitude-longitude coordinates may be expressed as either degrees-minutes-seconds with at least one digit after the decimal (example – 42°32'15.5") or degrees-decimal with five or more digits after the decimal (example – 42.53764°).

Part 3 of 5 – Fee Worksheet

OWRD

FEE WORKSHEET for PERMANENT TRANSFER (except Substitution)			
1	Base Fee (includes one type of change to one water right for up to 1 cfs)	1	\$1,360
2	Types of change proposed: <input checked="" type="checkbox"/> Place of Use <input type="checkbox"/> Character of Use <input checked="" type="checkbox"/> Point of Diversion/Appropriation Number of above boxes checked = <u> 2 </u> (2a) Subtract 1 from the number in line 2a = <u> 1 </u> (2b) <i>If only one change, this will be 0</i> Multiply line 2b by \$1090 and enter »	2	1,090
3	Number of water rights included in transfer <u> 1 </u> (3a) Subtract 1 from the number in 3a above: <u> 0 </u> (3b) <i>If only one water right this will be 0</i> Multiply line 3b by \$610 and enter »	3	0
4	Do you propose to add or change a well, or change from a surface water POD to a well? <input checked="" type="checkbox"/> No: enter 0 <input type="checkbox"/> Yes: enter \$480 for the 1 st well to be added or changed _____ (4a) Do you propose to add or change additional wells? <input checked="" type="checkbox"/> No: enter 0 <input type="checkbox"/> Yes: multiply the number of additional wells by \$410 _____ (4b) Add line 4a to line 4b and enter »	4	0
5	Do you propose to change the place of use or character of use? <input type="checkbox"/> No: enter 0 on line 5 <input checked="" type="checkbox"/> Yes: enter the cfs for the portions of the rights to be transferred (see below*): <u>0.025</u> (5a) Subtract 1.0 from the number in 5a above: <u> 0 </u> (5b) If 5b is 0 or less, enter 0 on line 5 » If 5b is greater than 0, round up to the nearest whole number: _____ (5c) and multiply 5c by \$410, then enter on line 5 »	5	0
6	Add entries on lines 1 through 5 above » » » » » » » » » » Subtotal:	6	2450.00
7	Is this transfer: <input type="checkbox"/> necessary to complete a project funded by the Oregon Watershed Enhancement Board (OWEB) under ORS 541.932? <input type="checkbox"/> endorsed in writing by ODFW as a change that will result in a net benefit to fish and wildlife habitat? If one or more boxes is checked, multiply line 6 by 0.5 and enter on line 7 » If no box is applicable, enter 0 on line 7 »	7	0
8	Subtract line 7 from line 6 » Transfer Fee:	8	\$2450.00

*Example for Line 5a calculation to transfer 45.0 acres of Primary Certificate 12345 (total 1.25 cfs for 100 acres) and 45.0 acres of Supplemental Certificate 87654 (1/80 cfs per acre) on the same land:

- For irrigation calculate cfs for each water right involved as follows:
 - Divide total authorized cfs by total acres in the water right (for C12345, 1.25 cfs ÷ 100 ac); then multiply by the number of acres to be transferred to get the transfer cfs (x 45 ac = 0.56 cfs).
 - If the water right certificate does not list total cfs, but identifies the allowable use as 1/40 or 1/80 of a cfs per acre; multiply number of acres proposed for change by either 0.025 (1/40) or 0.0125 (1/80). (For C87654, 45.0 ac x 0.0125 cfs/ac = 0.56 cfs)
- Add cfs for the portions of water rights on all the land included in the transfer; however **do not count cfs for supplemental rights on acreage for which you have already calculated the cfs fee for the primary right on the same land.** The fee should be assessed only once for each "on the ground" acre included in the transfer. (In this example, blank 5a would be only 0.56 cfs, since both rights serve the same 45.0 acres. Blank 5b would be 0 and Line 5 would then also become 0).

FEE WORKSHEET for SUBSTITUTION			
1	Base Fee (includes change to one well)	1	\$990.00
2	Number of wells included in substitution _____ (2a) Subtract 1 from the number in 2a above: _____ (2b) <i>If only one well this will be 0</i> Multiply line 2b by \$480 and enter »	2	
3	Add entries on lines 1 through 2 above » » » » » » » Fee for Substitution:	3	0

14051

Part 4 of 5 – Applicant Information and Signature

Applicant Information

APPLICANT/BUSINESS NAME RONALD AND JANICE WOOD		PHONE NO. 541-281-3969	ADDITIONAL CONTACT NO.
ADDRESS 1575 GAZLEY ROAD			FAX NO.
CITY MYRTLE CREEK	STATE OR	ZIP 97457	E-MAIL
BY PROVIDING AN E-MAIL ADDRESS, CONSENT IS GIVEN TO RECEIVE ALL CORRESPONDENCE FROM THE DEPARTMENT ELECTRONICALLY. COPIES OF THE FINAL ORDER DOCUMENTS WILL ALSO BE MAILED.			

Agent Information – The agent is authorized to represent the applicant in all matters relating to this application.

AGENT/BUSINESS NAME RONALD AND JANICE WOOD		PHONE NO. 541-281-3969	ADDITIONAL CONTACT NO.
ADDRESS 1575 GAZLEY ROAD			FAX NO.
CITY MYRTLE CREEK	STATE OR	ZIP 97457	E-MAIL
BY PROVIDING AN E-MAIL ADDRESS, CONSENT IS GIVEN TO RECEIVE ALL CORRESPONDENCE FROM THE DEPARTMENT ELECTRONICALLY. COPIES OF THE FINAL ORDER DOCUMENTS WILL ALSO BE MAILED.			

Explain in your own words what you propose to accomplish with this transfer application, and why:

WISH TO TRANSFER 2.0 ACRES OF IRRIGATION TO OUR PROPERTY FOR WATERING YARD PLANTS, LAWNS, TREES AND GARDEN, KEEPING THE PROPERTY GREEN AND FIRE SAFE. THE PROPERTY CURRENTLY HAS NO WATER RIGHTS.

RECEIVED

JUL 22 2022

OWRD

If you need additional space, continue on a separate piece of paper and attach to the application as "Attachment 1".

Check One Box

- By signing this application, I understand that, upon receipt of the draft preliminary determination and prior to Department approval of the transfer, I will be required to provide landownership information and evidence that I am authorized to pursue the transfer as identified in OAR 690-380-4010(5); **OR**
- I affirm the applicant is a municipality as defined in ORS 540.510(3)(b) and that the right is in the name of the municipality or a predecessor; **OR**
- I affirm the applicant is an entity with the authority to condemn property and is acquiring by condemnation the property to which the water right proposed for transfer is appurtenant and have supporting documentation.

RECEIVED

JUL 2 3 5055

OMFD

JUL 22 2022

By my signature below, I confirm that I understand:

- Prior to Department approval of the transfer application, I may be required to submit payment to the Department for publication of a notice in a newspaper with general circulation in the area where the water right is located, once per week for two consecutive weeks. If more than one qualifying newspaper is available, I suggest publishing the notice in the following newspaper: ROSEBURG NEWS REVIEW
- Amendments to the application may only be made in response to the Department's Draft Preliminary Determination (DPD). The applicant will have a period of at least 30 days to amend the application to address any issues identified by the Department in the DPD, or to withdraw the application. Note that amendments may be subject to additional fees, pursuant to ORS 536.050.
- Failure to complete an approved change in place of use and/or change in character of use, will result in loss of the water right (OAR 690-380-6010).
- Refunds may only be granted upon request and, as set forth in ORS 536.050(4)(a), if the Director determines that a refund of all or part of a fee is appropriate in the interests of fairness to the public or necessary to correct an error of the Department.

I (we) affirm that the information contained in this application is true and accurate.



Ronald J. Wood
Applicant signature

Janice R. Wood
Applicant signature

RONALD J. WOOD
Print Name (and Title if applicable)

JANICE R. WOOD
Print Name (and Title if applicable)

7/19/22
Date

7/19/22
Date

Is the applicant the sole owner of the land on which the water right, or portion thereof, proposed for transfer is located? Yes No If NO, include signatures of all deeded landowners (and mailing and/or e-mail addresses if different than the applicant's) or attach affidavits of consent (and mailing and/or e-mail addresses) from all landowners or individuals/entities to which the water right(s) were conveyed.

Check the following boxes that apply:

- The applicant is responsible for completion of change(s). Notices and correspondence should continue to be sent to the applicant.
- The receiving landowner will be responsible for completing the proposed change(s) after the final order is issued. Copies of notices and correspondence should be sent to this landowner.
- Both the receiving landowner and applicant will be responsible for completion of change(s). Copies of notices and correspondence should be sent to this landowner and the applicant.

At this time, are the lands in this transfer application in the process of being sold? Yes No

If YES, and you know who the new landowner will be, please complete the receiving landowner information table below. If you do not know who the new landowner will be, then a request for assignment will have to be filed for at a later date.

If a property sells, the certificated water right(s) located on the land belong to the new owner, unless a sale agreement or other document states otherwise. For more information see:

https://www.oregon.gov/owrd/WRDFormsPDF/Transfer_Property_Transactions.pdf


RECEIVING LANDOWNER NAME <u>Ronald & Janice R. Wood</u>		PHONE NO. <u>541-281-3969</u>	ADDITIONAL CONTACT NO.
ADDRESS <u>1508 Grady Road</u>		FAX NO.	
CITY <u>M.C.</u>	STATE <u>OR.</u>	ZIP <u>97487</u>	E-MAIL <u>RSWRANCHA@FIRESEVE.NET</u>
Describe any special ownership circumstances:			
The confirming Certificate shall be issued in the name of: <input type="checkbox"/> Applicant <input type="checkbox"/> Receiving Landowner			

Check here if any of the water rights proposed for transfer are or will be located within or served by an irrigation or other water district. **(Tip: Complete and attach Supplemental Form D.)**

IRRIGATION DISTRICT NAME	ADDRESS	
CITY	STATE	ZIP

Check here if water for any of the rights supplied under a water service agreement or other contract for stored water with a federal agency or other entity.

ENTITY NAME	ADDRESS	
CITY	STATE	ZIP



To meet State Land Use Consistency Requirements, you must list all county, city, municipal corporation, or tribal governments within whose jurisdiction water will be diverted, conveyed or used.

ENTITY NAME DOUGLAS COUNTY	ADDRESS COURTHOUSE	
CITY ROSEBURG	STATE OREGON	ZIP 97470

ENTITY NAME	ADDRESS	
CITY	STATE	ZIP

RECEIVED

JUL 22 2022

OWRD

Part 5 of 5 – Water Right Information

Please use a separate Part 5 for each water right being changed. See instructions on page 6, to copy and paste additional Part 5s, or to add additional rows to tables within the form.

CERTIFICATE # 51758

RECEIVED

Description of Water Delivery System

System capacity: 1.29 cubic feet per second (cfs) OR
 _____ gallons per minute (gpm)

JUL 22 2022

OWRD

Describe the current water delivery system or the system that was in place at some time within the last five years. Include information on the pumps, canals, pipelines, and sprinklers used to divert, convey, and apply the water at the authorized place of use. AT POD THERE IS A 30 HP PUMP THAT DISCHARGES INTO A 6" PIPE, THEN DECREASES TO 5", THEN TO PLACE OF USE.

Table 1. Location of Authorized and Proposed Point(s) of Diversion (POD) or Appropriation (POA)

(Note: If the POD/POA name is not specified on the certificate, assign it a name or number here.)

POD/POA Name or Number	Is this POD/POA Authorized on the Certificate or is it Proposed?	If POA, OWRD Well Log ID# (or Well ID Tag # L-___)	Twp		Rng		Sec		¼ ¼		Tax Lot, DLC or Gov't Lot	Measured Distances (from a recognized survey corner)
POD	<input checked="" type="checkbox"/> Authorized <input type="checkbox"/> Proposed		30	S	05	W	22	SE	SW	DLC51	450 NORTH AND 1580 EAST SE COR. SEC. 22, T30S,R5W	
APOD	<input type="checkbox"/> Authorized <input checked="" type="checkbox"/> Proposed		30	S	05	W	20	NE	NE	TL100	1408 SOUTH AND 723 WEST NE COR. SEC 20, T30S,R5W	
	<input type="checkbox"/> Authorized <input type="checkbox"/> Proposed											
	<input type="checkbox"/> Authorized <input type="checkbox"/> Proposed											

Check all type(s) of change(s) proposed below (change "CODES" are provided in parentheses):

- | | |
|--|---|
| <input checked="" type="checkbox"/> Place of Use (POU) | <input type="checkbox"/> Supplemental Use to Primary Use (S to P) |
| <input type="checkbox"/> Character of Use (USE) | <input type="checkbox"/> Point of Appropriation/Well (POA) |
| <input type="checkbox"/> Point of Diversion (POD) | <input type="checkbox"/> Additional Point of Appropriation (APOA) |
| <input checked="" type="checkbox"/> Additional Point of Diversion (APOD) | <input type="checkbox"/> Substitution (SUB) |
| <input type="checkbox"/> Surface Water POD to Ground Water POA (SW/GW) | <input type="checkbox"/> Government Action POD (GOV) |

Will all of the proposed changes affect the entire water right?

- Yes Complete only the Proposed ("to" or "on" lands) section of Table 2 on the next page. Use the "CODES" listed above to describe the proposed changes.
- No Complete all of Table 2 to describe the portion of the water right to be changed.

Please use and attach additional pages of Table 2 as needed.
See page 6 for instructions.

Do you have questions about how to fill-out the tables?
Contact the Department at 503-986-0900 and ask for Transfer Staff.

Table 2. Description of Changes to Water Right Certificate # 51758

List the change proposed for the acreage in each ¼ ¼. If more than one change is proposed, specify the acreage associated with each change.
If there is more than one POD/POA involved in the proposed changes, specify the acreage associated with each POD/POA.

AUTHORIZED (the "from" or "off" lands) The listing that appears on the certificate BEFORE PROPOSED CHANGES List only that part or portion of the water right that will be changed.												Proposed Changes (see "CODES" from previous page)	PROPOSED (the "to" or "on" lands) The listing as it would appear AFTER PROPOSED CHANGES are made.													
Twp	Rng	Sec	¼	¼	Tax Lot	Gvt Lot or DLC	Acres	Type of USE listed on Certificate	POD(s) or POA(s) (name or number from Table 1)	Priority Date	Twp		Rng	Sec	¼	¼	Tax Lot	Gvt Lot or DLC	Acres	New Type of USE	POD(s)/ POA(s) to be used (from Table 1)	Priority Date				
EXAMPLE																										
2	S	9	E	15	NE	NW	100		15.0	Irrigation	POD #1 POD #2	1901	POU/POD	2	S	9	E	1	NW	NW	500	1	10.0		POD #5	1901
														2	S	9	E	2	SW	NW	500		5.0		POD #6	1901
30	S	5	W	22	NE	NW		9.4	IRRIG.	POD	1973			30	S	5	W	22	NE	NW		9.4	IRRIG.	POD	1973	
30	S	5	W	22	NW	NW		5.5	IRRIG.	POD	1973	POU/APOD		30	S	5	W	20	NE	NE	100	2.0	IRRIG.*	APOD	1973	
														30	S	5	W	22	NW	NW		3.5	IRRIG.	POD	1973	
30	S	5	W	22	SW	NW		6.4	IRRIG.	POD	1973			30	S	5	W	22	SW	NW		6.4	IRRIG.	POD	1973	
30	S	5	W	22	SE	NW		5.7	IRRIG.	POD	1973			30	S	5	W	22	SE	NW		5.7	IRRIG.	POD	1973	
30	S	5	W	22	SE	NW		19.1	IRRIG.	POD	1973			30	S	5	W	22	SE	NW		19.1	IRRIG.	POD	1973	
30	S	5	W	22	NE	SW	48	25.7	IRRIG.	POD	1973			30	S	5	W	22	NE	SW	48	25.7	IRRIG.	POD	1973	
30	S	5	W	22	NW	SW	48	19.9	IRRIG.	POD	1973			30	S	5	W	22	NW	SW	48	19.9	IRRIG.	POD	1973	
30	S	5	W	22	SW	SW	48	1.2	IRRIG.	POD	1973			30	S	5	W	22	SW	SW	48	1.2	IRRIG.	POD	1973	
30	S	5	W	22	SE	SW	48	10.6	IRRIG.	POD	1973			30	S	5	W	22	SE	SW	48	10.6	IRRIG.	POD	1973	
TOTAL ACRES:							103.5						TOTAL ACRES:							103.5						


Additional remarks: * TRANSFER OF 2.0 ACRES TO NEW PLACE OF USE, FOR IRRIGATION OF YARD PLANTS, LAWNS, TREES AND GARDEN.

RECEIVED

For Place of Use or Character of Use Changes

Are there other water right certificates, water use permits or ground water registrations associated with the "from" or the "to" lands? Yes No

If YES, list the certificate, water use permit, or ground water registration numbers: _____



Pursuant to ORS 540.510, any "layered" water use such as an irrigation right that is supplemental to a primary right proposed for transfer must be included in the transfer or be cancelled. Any change to a ground water registration must be filed separately in a ground water registration modification application.

For Substitution (ground water supplemental irrigation will be substituted for surface water primary irrigation)

Ground water supplemental Permit or Certificate # _____;

Surface water primary Certificate # _____.

For a change from Supplemental Irrigation Use to Primary Irrigation Use

Identify the primary certificate to be cancelled. Certificate # _____

For a change in point(s) of appropriation (well(s)) or additional point(s) of appropriation:

Well log(s) are attached for each authorized and proposed well(s) that are clearly labeled and associated with the corresponding well(s) in Table 1 above and on the accompanying application map.

Tip: You may search for well logs on the Department's web page at:

http://apps.wrd.state.or.us/apps/gw/well_log/Default.aspx

AND/OR

Describe the construction of the authorized and proposed well(s) in Table 3 for any wells that do not have a well log. For *proposed wells not yet constructed or built*, provide "a best estimate" for each requested information element in the table. The Department recommends you consult a licensed well driller, geologist, or certified water right examiner to assist with assembling the information necessary to complete Table 3.

Table 3. Construction of Point(s) of Appropriation

Any well(s) in this listing must be clearly tied to corresponding well(s) described in Table 1 and shown on the accompanying application map. Failure to provide the information will delay the processing of your transfer application until it is received. The information is necessary for the department to assess whether the proposed well(s) will access the same source aquifer as the authorized point(s) of appropriation (POA). The Department is prohibited by law from approving POA changes that do not access the same source aquifer.

Proposed or Authorized POA Name or Number	Is well already built? (Yes or No)	If an existing well: OWRD Well ID Tag No. L-___	Total well depth	Casing Diameter	Casing Intervals (feet)	Seal depth(s) (intervals)	Perforated or screened intervals (in feet)	Static water level of completed well (in feet)	Source aquifer (sand, gravel, basalt, etc.)	Well -specific rate (cfs or gpm). If less than full rate of water right

RECEIVED

JUL 22 2022

OWRD
14051



Douglas County

Planning and Sanitation Pre-Application Worksheet

RECEIVED

JUL 22 2022

OTHER ACTION

OWRD

Worksheet Number <h2 style="margin: 0;">WS22-0600</h2>	Applicant BROWN, RAYMOND 305 S MAIN ST CANYONVILLE, OR 97417 (541) 839-6185	Owner WOOD, RONALD J & JANICE R 1575 GAZLEY ROAD MYRTLE CREEK, OR 97457
---	--	---

SITE INFORMATION

Site Address 1575 GAZLEY RD MYRTLE CREEK, OR 97457	MTL 30-05W-20A-00100	Property ID Number (Primary) R29154	Size (Acres) 27.55
Improvement LUCS FOR OWRD		Proposed Use Land Use Compatibility Statement	
Existing Structures (Number and Type) SFD, BARN, SHOP		Distance of Building Site from River, Creek, or Stream Bank >50 FEET	
Directions IS SOUTH TO EXIT 101 CONTINUE LEFT ON GAZLEY RD; APPROX 3/4 MILE PROPERTY ON RIGHT.			

As, for, or on behalf of, all property owners:
APPLICANT SIGNATURE: **DATE:** 6/24/22

PLANNING DEPARTMENT INFORMATION

Zoning F2	Overlays FP		
SETBACKS (EFU (Cropland) 40A)			
Front Property Line of Right of Way 30 Feet	Rear Line 10 Feet	Side Line 10 Feet	Exterior Side Line N/A
Sign Code NO SIGN PROPOSED - N/A	Special Setback N/A	Riparian Setback 50 FEET	
Parking Spaces Required N/A	Building Height None	Flood Plain No	Floor Height Above Ground N/A


Conditions of Approval
LUCS FOR OWRD FOR WATER RIGHT TRANSFER FROM SOUTH UMPQUA RIVER TO PROPERTY FOR IRRIGATION; NO STRUCTURAL DEVELOPMENT AUTHORIZED THROUGH THIS LUCS; MUST MEET ALL REQ. & PERMITTING FROM ALL APPLICABLE AGENCIES.

Sanitation OSS - Existing System	Sanitary District	Water Private	Access Permit Required? NOT REQ'D
Report Codes NONSTRUCTURAL SEPTIC-EXISTING PRIVATE WATER PRIVATE ACCESS			
Refer To NONE			
Approved By: RAL	Date: 6/24/2022	Receipt #: P42419	Amount: \$ 165.00
		Expiration Date: 6/23/2023	

SANITATION INFORMATION

SE#	STP#	Existing System	System: Approved <input type="checkbox"/> Denied <input type="checkbox"/>
Remarks			
By:	Date:	CSC Date: 14051	

Application for Water Right Transfer



Oregon Water Resources Department
725 Summer Street NE, Suite A
Salem, Oregon 97301-1266
(503) 986-0900
www.wrd.state.or.us

Consent by Deeded Landowner

State of Oregon)
)ss
County of DOUGLAS)

RECEIVED

JUL 22 2022

OWRD

I DEAN BLOEMENDAAL - TRUSTEE
BLOEMENDAAL FAMILY TRUST in my/our capacity as OWNER

mailing address 3230 GAZLEY ROAD, MYRTLE CREEK, OR 97457

telephone number 541-430-4100, duly sworn depose and say that I/We

consent to the proposed change(s) to Water Right Certificate Number 51758

described in a Water Right Transfer Application (T-),
(transfer number, if known)

submitted by RONALD AND JANICE WOOD

on the property in tax lot number(s) 100

Section 20 A Township 30 SOUTH North/South Range 5 WEST East/West, W.M.

located at 1575 GAZLEY ROAD, MYRTLE CREEK, OR 97457
(site address)

[Signature]
Signature of Affiant

July 18, 2022
Date


Signature of Affiant

Date

Subscribed and Sworn to before me this 18 day of July, 2022


Fatima Chavez
Notary Public for Oregon

My commission expires July 09, 2024



Application for Water Right Transfer

Evidence of Use Affidavit



Oregon Water Resources Department
 725 Summer Street NE, Suite A
 Salem, Oregon 97301-1266
 (503) 986-0900
 www.wrd.state.or.us

Please print legibly or type. Be as specific as possible. Attach additional pages if you need more spacing. Supporting documentation must be attached.

State of Oregon)
)
 County of DOUGLAS) ss

I, DAVID BRIGGS, in my capacity as LEASEE,
 mailing address 4340 GAZLEY ROAD, MYRTLE CREEK, OR 97457

telephone number (541)863 -1808, being first duly sworn depose and say:

RECEIVED

JUL 22 2022

1. My knowledge of the exercise or status of the water right is based on (check one):

- Personal observation Professional expertise

OWRD

2. I attest that:

Water was used during the previous five years on the **entire** place of use for Certificate # 51758; **OR**

My knowledge is specific to the use of water at the following locations within the last five years:

Certificate #	Township	Range	Mer	Sec	¼ ¼	Gov't Lot or DLC	Acres (if applicable)

OR

- Confirming Certificate # _____ has been issued within the past five years; **OR**
- Part or all of the water right was leased instream at some time within the last five years. The instream lease number is: _____ (Note: If the entire right proposed for transfer was not leased, additional evidence of use is needed for the portion not leased instream.); **OR**
- The water right is not subject to forfeiture and documentation that a presumption of forfeiture for non-use would be rebutted under ORS 540.610(2) is attached.
- Water has been used at the actual current point of diversion or appropriation for more than 10 years for Certificate # _____ (For Historic POD/POA Transfers)

(continues on reverse side)

14051

3. The water right was used for: (e.g., crops, pasture, etc.): IRRIGATION OF CORPUS

4. I understand that if I do not attach one or more of the documents shown in the table below to support the above statements, my application will be considered incomplete.

David Buggy
Signature of Affiant

7-6-2022
Date

Signed and sworn to (or affirmed) before me this 6 day of July, 2022.



Paige Olivia Powers
Notary Public for Oregon

My Commission Expires: June 15, 24

Supporting Documents	Examples
<input type="checkbox"/> Copy of a water right certificate that has been issued within the last five years. (not a remaining right certificate)	Copy of confirming water right certificate that shows issue date
<input checked="" type="checkbox"/> Copies of receipts from sales of irrigated crops or for expenditures related to use of water	<ul style="list-style-type: none"> • Power usage records for pumps associated with irrigation use • Fertilizer or seed bills related to irrigated crops • Farmers Co-op sales receipt
<input type="checkbox"/> Records such as FSA crop reports, irrigation district records, NRCS farm management plan, or records of other water suppliers	<ul style="list-style-type: none"> • District assessment records for water delivered • Crop reports submitted under a federal loan agreement • Beneficial use reports from district • IRS Farm Usage Deduction Report • Agricultural Stabilization Plan • CREP Report
<input type="checkbox"/> Aerial photos containing sufficient detail to establish location and date of photograph <div style="text-align: center;"> <p>RECEIVED</p> <p>JUL 22 2022</p> <p>OWRD</p> </div>	Multiple photos can be submitted to resolve different areas of a water right. If the photograph does not print with a "date stamp" or without the source being identified, the date of the photograph and source should be added. Sources for aerial photos: OSU – www.oregonexplorer.info/imagery OWRD – www.wrd.state.or.us Google Earth – earth.google.com TerraServer – www.terra-server.com
<input type="checkbox"/> Approved Lease establishing beneficial use within the last 5 years	Copy of instream lease or lease number

14051



Questions about your bill: Call toll free 1-866-870-3419 pacificpower.net

PAGE 1

BILLING DATE: Feb 9, 2021 ACCOUNT NUMBER: 39245477-001 8 DUE DATE: Feb 25, 2021 AMOUNT DUE: \$0.00

Detailed Account Activity

ITEM 5 - ELECTRIC SERVICE

3230 Gazley Rd # 30HP Myrtle Creek OR
30 Hp Schedule 41
Service ID: 503128147-002

METER NUMBER	SERVICE PERIOD		ELAPSED DAYS	METER READINGS		METER MULTIPLIER	AMOUNT USED THIS MONTH
	From	To		Previous	Current		
81156859	Jan 8, 2021	Feb 8, 2021	31	53647	53647	1.0	0 kwh
81156859	Demand	Feb 8, 2021			0	1.0	0 kw
81156859	Reactive	Feb 8, 2021			0	1.0	0 kvar

Next scheduled read date: 03-09. Date may vary due to scheduling or weather.

NEW CHARGES - 02/21

UNITS

COST PER UNIT

CHARGE

Total New Charges

0.00

RECEIVED

JUL 22 2022

OWRD


ITEM 6 - ELECTRIC SERVICE

4825 Gazley Rd 25hp Pump Canyonville OR
Hpr 25 Hp Schedule 41
Service ID: 510121147-001

METER NUMBER	SERVICE PERIOD		ELAPSED DAYS	METER READINGS		METER MULTIPLIER	AMOUNT USED THIS MONTH
	From	To		Previous	Current		
81156809	Jan 8, 2021	Feb 8, 2021	31	33644	33644	1.0	0 kwh
81156809	Demand	Feb 8, 2021			0	1.0	0 kw
81156809	Reactive	Feb 8, 2021			0	1.0	0 kvar

Next scheduled read date: 03-09. Date may vary due to scheduling or weather.

Historical Data - ITEM 5



Your Average Daily kwh Usage by Month

PERIOD ENDING	FEB 2021	FEB 2020
Avg. Daily Temp.	44	46
Total kwh	0	0
Avg. kwh per Day	0	0
Cost per Day	\$0.00	\$0.00

Historical Data - ITEM 6

