

Application for
District Instream Lease
 Part 1 of 4 – Minimum Requirements Checklist



Oregon Water Resources
 Department
 725 Summer Street NE, Suite A
 Salem, Oregon 97301-1266
 (503) 986-0900
 www.oregon.gov/OWRD

This Application to be used for water rights in the name of or conveyed by an Irrigation District (or similar organization) Complete Parts 1 through 4 and any required attachments	OWRD #	11-1935
	District #	

Check all items included with this application. (N/A = Not Applicable)

Fee in the amount of:

<input checked="" type="checkbox"/> \$610.00 for a lease involving four or more landowners or four or more water rights	Or <input type="checkbox"/> \$410.00 for all other leases
<input type="checkbox"/> Check enclosed or <input checked="" type="checkbox"/> Fee Charged to customer account <u>CA0018 - GSI</u> (Account name)	

Yes N/A Pooled Lease—a lease with more than one Lessor (Landowner/water right interest holder)

Part 1 – Completed Minimum Requirements Checklist

Received by OWRD

Part 2 – Completed District and Other Party Signature Page

Part 3 – Completed Place of Use and Lessor Signature Page
 (Include a separate Part 3 for each Lessor.)

AUG 03 2022

Part 4 – Completed Water Right and Instream Use Information
 (Include a separate Part 4 for each Water Right.)

Salem, OR

How many Water Rights are included in the lease application? 8 (# of rights)

List each water right to be leased instream here: 68665, 95820, 88960, 68664, 90905, 52253

Yes N/A Other water rights, if any, appurtenant to the lands involved in the lease application and not proposed to be leased instream. There may be some groundwater registrations within the area being leased, but no surface water rights.

List those other water rights here: _____

Yes No Conservation Reserve Enhancement Program CREP – Are some or all of the lands to be leased part of CREP or another Federal program (list here: _____)?

Required Attachments:

Yes N/A Instream lease application map(s). More than one QQ and property may be included on each map. A map is **not** required if an entire right is being leased or if the right is for use of municipal or quasi-municipal water use. The map should include the following:

- A north arrow and map scale (no smaller than 1" = 1320').
- Label township, range, section and quarter-quarter (QQ).
- If an irrigation right, the numbers of acres to be leased in each quarter-quarter identify and hachure/shade to differentiate between the acreage being leased and any remaining. If the place of use has more than one priority date, source stream, and/or point of diversion you **must identify each with separate hachuring or shading** and label.
- Tax lot lines and numbers must be included on the map and should clearly identify the property(s) involved. **See Attachment A for Instream Lease Maps**

Yes N/A If the Lessor(s) is not the deeded land owner, include one of the following:

- A notarized statement from the land owner consenting to the lease and a copy of the recorded deed; or
- A water right conveyance agreement and a copy of the recorded deed for the landowner at the time the water right was conveyed; or
- Other documentation. **See Attachment B for Quitclaim Deeds/Affidavits for Transfer.**


Yes N/A If the right has **not** been used in the last five years; provide supporting documentation indicating why a right (or portion thereof) is **not** subject to forfeiture.

Part 2 of 4 – District and other party Signature

Term of the Lease: The lease is requested to begin in: month 5 year 2022 and end: month 9 year 2022 .	
Public use: Check the public use(s) this lease will serve (as defined by ORS 537.332): <input checked="" type="checkbox"/> Conservation, maintenance and enhancement of aquatic, fish and wildlife, fish and wildlife habitat and any other ecological values. <input type="checkbox"/> Recreation <input type="checkbox"/> Pollution abatement <input type="checkbox"/> Navigation	Termination provision (for multiyear leases): The parties to the lease request (choose one): <input checked="" type="checkbox"/> a. The option of terminating the lease prior to expiration of the full term with written notice to the Department by the Lessor(s) and/or Lessee. <input type="checkbox"/> b. The option of terminating the lease prior to expiration of the full term, with consent by all parties to the lease. <input type="checkbox"/> c. The parties would not like to include a Termination Provision. (See instructions for limitations to this provision)
Additive/Replacing Relationship to other instream water rights: Instream leases are generally additive to other existing instream water rights created as a result of instream leases and transfers and/or allocations of conserved water. Since instream leases are also generally senior to other instream rights created through a state agency process or conversion of minimum flows, they generally replace a portion of these junior instream rights. If you would like this lease to relate to other instream water rights differently than described above, please check this box. <input type="checkbox"/> And attach an explanation of your intent.	
Precedent: If a right which has been leased is later proposed to be leased again or later transferred or become part of an allocation of conserved water project, a new injury review shall be required. An instream lease shall not set a precedent on a future transaction.	
Validity of the rights to be leased: <input checked="" type="checkbox"/> The water right(s) to be leased have been used under the terms and conditions of the right(s) during the last five years or have been leased instream; or <input type="checkbox"/> The water right(s) have not been used for the last five years according to the terms and conditions of the rights. However, the water right(s) is not subject to forfeiture under ORS 540.610(2). Documentation describing why the water right is not subject to forfeiture has been provided.	

SIGNATURES

The undersigned declare that the information contained in this application is true and accurate.


 Signature of Co-Lessor

Date: 6/28/2022

Printed name (and title): Brent Stevenson, District Manager

Business/Organization name: Santiam Water Control District

Mailing Address (with state and zip): 284 E Water Street, Stayton OR 97383

Phone number (include area code): 503 769 2669 **E-mail address: Brent@santiamwater.com

Received by OWRD

AUG 03 2022

Salem, OR

 Signature of Co-Lessor Date: _____

Printed name (and title): _____

Business/organization name: _____

Mailing Address (with state and zip): _____

Phone number (include area code): _____ **E-mail address: _____

See next page for additional signatures.

_____ Date: _____

Signature of Lessee

Printed name (and title): _____

Business/organization name: _____

Mailing Address (with state and zip): _____

Phone number (include area code): _____ **E-mail address: _____

**** BY PROVIDING AN E-MAIL ADDRESS, CONSENT IS GIVEN TO RECEIVE ALL CORRESPONDENCE FROM THE DEPARTMENT ELECTRONICALLY. COPIES OF THE FINAL ORDER DOCUMENTS WILL ALSO BE MAILED TO THE LESSOR**

Received by OWRD

AUG 03 2022

Salem, OR

Part 3 of 4 – Place of Use – Lessor Information and Signatures

**Complete Table 1 Identify water right(s) proposed to be leased instream
Provide a separate Part 3 for each Lessor (water right interest holder/landowner)**

Table 1

Irrigation District or other Water Purveyor Name: <u>Santiam Water Control District</u>												
Specify Water Right, Priority Date, point of diversion(s) (POD), place of use, tax lot, gov't lot/DLC, acres to be leased, original use type, certificate page number, and any previous lease. If not enough room below, you may add rows (see instructions) or create a spreadsheet/table (matching Table 1) and attach. Any attached table should include reference to the Lessor.												
Water Right #	Priority Date	POD #	Twp	Rng	Sec	Q-Q	Tax Lot	Gov't Lot/DLC #	Acres	Use	Page #	Previous Lease #
<u>See Attachment C for Water Rights to be Leased Instream</u>												
Any additional information about the right: <u>Certificates 68665 and 90905 authorize diversion of an additional allowance of 10 percent in excess of the face value of the right in order to compensate for losses between the point of diversion and the place of use. This 10 percent allowance will not be leased instream.</u>												
Farm Deferral Tax Status: Counties make the determination of whether a property qualifies for the farm use assessment without consideration of whether the lands have an associated water right which is leased instream. If you have questions regarding the farm use assessment you should contact your local county assessor. You should contact your County for any weed ordinance and management requirements.												

The undersigned declare:

1. I/We agree during the term of this lease to suspend use of water allowed under the water right(s) involved in the lease as well as and any other appurtenant primary or supplemental water right(s); and
2. I/We certify are the lessor(s) (water right interest holder) of the water right(s) in Table 1. If not the deeded land owner, I/we have obtained consent from the deeded land owner and/or have provided documentation of authorization to pursue the instream lease; and
3. I/We affirm that the information in this application is true and accurate.



Date: 6/28/2022

Signature of Lessor

Printed name (and title): Brent Stevenson, District Manager Business name, if applicable: Santiam Water Control District
 Mailing Address (with state and zip): 284 E Water Street, Stayton OR 97383
 Phone number (include area code): 503 769 2669 **E-mail address: Brent@santiamwater.com

Received by OWRD

AUG 03 2022

Salem, OR

Part 4 of 4 – Water Right and Instream Use Information

Use a separate Part 4 for each water right to be leased instream

Table 2

Use Table 2 to illustrate the totals for the water right proposed to be leased instream (based on Part 3 of 4) / Water Right # 68665

Total rate and volume by priority date, POD, use and acreage as appropriate considering the right to be leased. If not enough room below, you may add rows (see instructions) or create a spreadsheet (matching Table 2 and clearly labeled) and attach.
(cfs = cubic feet per second and af = acre-feet)

Priority Date	POD #	Use	Acres	Other Information (such as conditions/limitations on the right)	Rate (cfs)	Volume (af)
5/14/1909	Main Canal	IR	269.57	Right authorizes additional 10 percent for losses	3.37	673.9

Total af from storage, if applicable: _____ AF or N/A

If the POD is not described on the certificate or, if there is more than one POD listed on the certificate, then the specific POD must be described: N/A

Table 3

Instream Use created by the lease	River Basin: <u>Willamette</u>	River/Stream Name: <u>North Santiam</u> , tributary to <u>Willamette River</u>				
Proposed Instream Reach: <input type="checkbox"/> A reach typically begins at the POD and ends at the mouth of the source stream: From the POD _____ to _____		Or Proposed Instream Point: <input type="checkbox"/> Instream use protected at the POD				
OR <input checked="" type="checkbox"/> Please check this box if you are not sure of the proposed reach and want water to be protected within a reach below the POD, if possible. If no reach is identified or the above box is not checked, and there is only one POD listed on the water right, the lease may be processed to be protected at the POD.)						
Instream Portion: May not exceed the maximum rate/volume for the right (identified in Table 2)						
Use the table 3 to illustrate the instream rate, volume and instream period by priority date, POD, Use and acreage, as appropriate. If not enough room below, you may add rows (see instructions) or create a spreadsheet (clearly labeled and matching the below portion of Table 3) and attach.						
Priority date	POD #	Use	Acres	Proposed Instream Period	Instream Rate (cfs)	Total instream volume (af)
5/14/1909	Main Canal	IR	269.57	May 1 through September 30	2.22	673.9

OR Please check this box if you are not sure of the proposed rate, volume and instream period. As part of its review process, the Department will identify the appropriate instream rate, volume and period considering the water right(s) being leased and instream benefits.

Yes N/A **Conditions to avoid enlargement or injury to other water rights, if any, or other limitations:** list here _____

Note: The Department may identify additional conditions to prevent injury and/or enlargement.

Any additional information about the proposed instream use: _____

Received by OWRD

Use a separate Part 4 for each water right to be leased instream

Table 2

Use Table 2 to illustrate the totals for the water right proposed to be leased instream (based on Part 3 of 4) Water Right # 95280

Total rate and volume by priority date, POD, use and acreage as appropriate considering the right to be leased. If not enough room below, you may add rows (see instructions) or create a spreadsheet (matching Table 2 and clearly labeled) and attach.
(cfs = cubic feet per second and af = acre-feet)

Priority Date	POD #	Use	Acres	Other Information (such as conditions/limitations on the right)	Rate (cfs)	Volume (af)
5/14/1909	Main Canal	IR	276.18		3.45	966.6

Total af from storage, if applicable: AF or N/A

If the POD is not described on the certificate or, if there is more than one POD listed on the certificate, then the specific POD must be described: N/A

Table 3

Instream Use created by the lease	River Basin: <u>Willamette</u>	River/Stream Name: <u>North Santiam</u> , tributary to <u>Willamette River</u>				
Proposed Instream Reach: <input type="checkbox"/> A reach typically begins at the POD and ends at the mouth of the source stream: From the POD _____ to _____	Or Proposed Instream Point: <input type="checkbox"/> Instream use protected at the POD					
OR <input checked="" type="checkbox"/> Please check this box if you are not sure of the proposed reach and want water to be protected within a reach below the POD, if possible. If no reach is identified or the above box is not checked, and there is only one POD listed on the water right, the lease may be processed to be protected at the POD.)						
Instream Portion: May not exceed the maximum rate/volume for the right (identified in Table 2) Use the table 3 to illustrate the instream rate, volume and instream period by priority date, POD, Use and acreage, as appropriate. If not enough room below, you may add rows (see instructions) or create a spreadsheet (clearly labeled and matching the below portion of Table 3) and attach.						
Priority date	POD #	Use	Acres	Proposed Instream Period	Instream Rate (cfs)	Total instream volume (af)
5/14/1909	Main Canal	IR	276.18	May 1 through September 30	3.19	966.6

OR Please check this box if you are not sure of the proposed rate, volume and instream period. As part of its review process, the Department will identify the appropriate instream rate, volume and period considering the water right(s) being leased and instream benefits.

Yes N/A **Conditions to avoid enlargement or injury to other water rights, if any, or other limitations:** list here _____

Note: The Department may identify additional conditions to prevent injury and/or enlargement.

Any additional information about the proposed instream use: _____

Received by OWRD

AUG 03 2022

Salem, OR

Use a separate Part 4 for each water right to be leased instream

Table 2

Use Table 2 to illustrate the totals for the water right proposed to be leased instream (based on Part 3 of 4) **Water Right # 88960**

Total rate and volume by priority date, POD, use and acreage as appropriate considering the right to be leased. If not enough room below, you may add rows (see instructions) or create a spreadsheet (matching Table 2 and clearly labeled) and attach.
(cfs = cubic feet per second and af = acre-feet)

Priority Date	POD #	Use	Acres	Other Information (such as conditions/limitations on the right)	Rate (cfs)	Volume (af)
5/14/1909	Main Canal	IR	28.00		0.35	70.0

Total af from storage, if applicable: AF or N/A
 If the POD is not described on the certificate or, if there is more than one POD listed on the certificate, then the specific POD must be described: N/A

Table 3

Instream Use created by the lease	River Basin: <u>Willamette</u>	River/Stream Name: <u>North Santiam</u> , tributary to <u>Willamette River</u>				
Proposed Instream Reach: <input type="checkbox"/> A reach typically begins at the POD and ends at the mouth of the source stream: From the POD _____ to _____	Or Proposed Instream Point: <input type="checkbox"/> Instream use protected at the POD					
OR <input checked="" type="checkbox"/> Please check this box if you are not sure of the proposed reach and want water to be protected within a reach below the POD, if possible. If no reach is identified or the above box is not checked, and there is only one POD listed on the water right, the lease may be processed to be protected at the POD.)						
Instream Portion: May not exceed the maximum rate/volume for the right (identified in Table 2) Use the table 3 to illustrate the instream rate, volume and instream period by priority date, POD, Use and acreage, as appropriate. If not enough room below, you may add rows (see instructions) or create a spreadsheet (clearly labeled and matching the below portion of Table 3) and attach.						
Priority date	POD #	Use	Acres	Proposed Instream Period	Instream Rate (cfs)	Total instream volume (af)
5/14/1909	Main Canal	IR	28.00	May 1 through September 30	0.23	70.0

OR Please check this box if you are not sure of the proposed rate, volume and instream period. As part of its review process, the Department will identify the appropriate instream rate, volume and period considering the water right(s) being leased and instream benefits.

Yes N/A **Conditions to avoid enlargement or injury to other water rights, if any, or other limitations:** list here _____
 Note: The Department may identify additional conditions to prevent injury and/or enlargement.

Any additional information about the proposed instream use: _____

Received by OWRD

AUG 03 2022

Salem, OR

Use a separate Part 4 for each water right to be leased instream

Table 2

Use Table 2 to illustrate the totals for the water right proposed to be leased instream (based on Part 3 of 4) Water Right # 68664

Total rate and volume by priority date, POD, use and acreage as appropriate considering the right to be leased. If not enough room below, you may add rows (see instructions) or create a spreadsheet (matching Table 2 and clearly labeled) and attach.
(cfs = cubic feet per second and af = acre-feet)

Priority Date	POD #	Use	Acres	Other Information (such as conditions/limitations on the right)	Rate (cfs)	Volume (af)
5/14/1909	Main Canal	IR	0.80		0.01	2.0

Total af from storage, if applicable: AF or N/A

If the POD is not described on the certificate or, if there is more than one POD listed on the certificate, then the specific POD must be described: N/A

Table 3

Instream Use created by the lease	River Basin: <u>Willamette</u>	River/Stream Name: <u>North Santiam</u> , tributary to <u>Willamette River</u>				
Proposed Instream Reach: <input type="checkbox"/> A reach typically begins at the POD and ends at the mouth of the source stream: From the POD _____ to _____	Or Proposed Instream Point: <input type="checkbox"/> Instream use protected at the POD					
OR <input checked="" type="checkbox"/> Please check this box if you are not sure of the proposed reach and want water to be protected within a reach below the POD, if possible. If no reach is identified or the above box is not checked, and there is only one POD listed on the water right, the lease may be processed to be protected at the POD.)						
Instream Portion: May not exceed the maximum rate/volume for the right (identified in Table 2)						
Use the table 3 to illustrate the instream rate, volume and instream period by priority date, POD, Use and acreage, as appropriate. If not enough room below, you may add rows (see instructions) or create a spreadsheet (clearly labeled and matching the below portion of Table 3) and attach.						
Priority date	POD #	Use	Acres	Proposed Instream Period	Instream Rate (cfs)	Total instream volume (af)
5/14/1909	Main Canal	IR	0.80	May 1 through September 30	0.01	2.0

OR Please check this box if you are not sure of the proposed rate, volume and instream period. As part of its review process, the Department will identify the appropriate instream rate, volume and period considering the water right(s) being leased and instream benefits.

Yes N/A **Conditions to avoid enlargement or injury to other water rights, if any, or other limitations:** list here _____

Note: The Department may identify additional conditions to prevent injury and/or enlargement.

Any additional information about the proposed instream use: _____

Received by OWRD

AUG 03 2022

Salem, OR

Use a separate Part 4 for each water right to be leased instream

Table 2

Use Table 2 to illustrate the totals for the water right proposed to be leased instream (based on Part 3 of 4) Water Right # 90905

Total rate and volume by priority date, POD, use and acreage as appropriate considering the right to be leased. If not enough room below, you may add rows (see instructions) or create a spreadsheet (matching Table 2 and clearly labeled) and attach.
(cfs = cubic feet per second and af = acre-feet)

Priority Date	POD #	Use	Acres	Other Information (such as conditions/limitations on the right)	Rate (cfs)	Volume (af)
5/14/1909	Main Canal	IR	14.80	Right authorizes additional 10 percent for losses	0.19	37.0

Total af from storage, if applicable: AF or N/A

If the POD is not described on the certificate or, if there is more than one POD listed on the certificate, then the specific POD must be described: N/A

Table 3

Instream Use created by the lease	River Basin: <u>Willamette</u>	River/Stream Name: <u>North Santiam</u>, tributary to <u>Willamette River</u>				
Proposed Instream Reach: <input type="checkbox"/> A reach typically begins at the POD and ends at the mouth of the source stream: From the POD _____ to _____	Or Proposed Instream Point: <input type="checkbox"/> Instream use protected at the POD					
OR <input checked="" type="checkbox"/> Please check this box if you are not sure of the proposed reach and want water to be protected within a reach below the POD, if possible. If no reach is identified or the above box is not checked, and there is only one POD listed on the water right, the lease may be processed to be protected at the POD.)						
Instream Portion: May not exceed the maximum rate/volume for the right (identified in Table 2) Use the table 3 to illustrate the instream rate, volume and instream period by priority date, POD, Use and acreage, as appropriate. If not enough room below, you may add rows (see instructions) or create a spreadsheet (clearly labeled and matching the below portion of Table 3) and attach.						
Priority date	POD #	Use	Acres	Proposed Instream Period	Instream Rate (cfs)	Total instream volume (af)
5/14/1909	Main Canal	IR	14.80	May 1 through September 30	0.12	37.0

OR Please check this box if you are not sure of the proposed rate, volume and instream period. As part of its review process, the Department will identify the appropriate instream rate, volume and period considering the water right(s) being leased and instream benefits.

Yes N/A **Conditions to avoid enlargement or injury to other water rights, if any, or other limitations:** list here _____

Note: The Department may identify additional conditions to prevent injury and/or enlargement.

Any additional information about the proposed instream use: _____

Received by OWRD

AUG 03 2022

Salem, OR

Use a separate Part 4 for each water right to be leased instream

Table 2

Use Table 2 to illustrate the totals for the water right proposed to be leased instream (based on Part 3 of 4)						Water Right # <u>52253</u>	
Total rate and volume by priority date, POD, use and acreage as appropriate considering the right to be leased. If not enough room below, you may add rows (see instructions) or create a spreadsheet (matching Table 2 and clearly labeled) and attach. (cfs = cubic feet per second and af = acre-feet)							
Priority Date	POD #	Use	Acres	Other Information (such as conditions/limitations on the right)	Rate (cfs)	Volume (af)	
5/14/1909	Main Canal	IR	0.22		0.003	0.8	
Total af from storage, if applicable: <input type="checkbox"/> AF or <input type="checkbox"/> N/A							
If the POD is not described on the certificate or, if there is more than one POD listed on the certificate, then the specific POD must be described: <u>N/A</u>							

Table 3

Instream Use created by the lease			River Basin: <u>Willamette</u>		River/Stream Name: <u>North Santiam</u>, tributary to <u>Willamette River</u>		
Proposed Instream Reach: <input type="checkbox"/> A reach typically begins at the POD and ends at the mouth of the source stream: From the POD _____ to _____				Or Proposed Instream Point: <input type="checkbox"/> Instream use protected at the POD			
OR <input checked="" type="checkbox"/> Please check this box if you are not sure of the proposed reach and want water to be protected within a reach below the POD, if possible. If no reach is identified or the above box is not checked, and there is only one POD listed on the water right, the lease may be processed to be protected at the POD.)							
Instream Portion: May not exceed the maximum rate/volume for the right (identified in Table 2)							
Use the table 3 to illustrate the instream rate, volume and instream period by priority date, POD, Use and acreage, as appropriate. If not enough room below, you may add rows (see instructions) or create a spreadsheet (clearly labeled and matching the below portion of Table 3) and attach.							
Priority date	POD #	Use	Acres	Proposed Instream Period	Instream Rate (cfs)	Total instream volume (af)	
5/14/1909	Main Canal	IR	0.22	May 1 through September 30	0.003	0.8	
OR <input type="checkbox"/> Please check this box if you are not sure of the proposed rate, volume and instream period. As part of its review process, the Department will identify the appropriate instream rate, volume and period considering the water right(s) being leased and instream benefits.							
<input type="checkbox"/> Yes <input checked="" type="checkbox"/> N/A Conditions to avoid enlargement or injury to other water rights, if any, or other limitations: list here _____							
Note: The Department may identify additional conditions to prevent injury and/or enlargement.							
Any additional information about the proposed instream use: _____							

Received by OWRD

AUG 03 2022

Salem, OR

District Lease Application Information and Instructions

Helpful Links	If you are unsure or need assistance with your Application Contact us at 503-986-0900 or the Watermaster for your District
Watermasters in Oregon	https://www.oregon.gov/owrd/aboutus/contactus/Pages/RegionalOfficesandWatermastersDirectory.a
Instream Leasing Forms	https://www.oregon.gov/owrd/Forms/Pages/default.aspx?wp1278=se:%22instream+lease%22
Fee Schedule	https://www.oregon.gov/owrd/WRDFormsPDF/fee_schedule.pdf
Water Rights Information	https://apps.wrd.state.or.us/apps/wr/wrinfo/
Additional Water Rights	https://apps.wrd.state.or.us/apps/wr/wrinfo/wr_platcard.aspx
Water Rights Public	https://apps.wrd.state.or.us/apps/misc/wrd_notice_view/?notice_id=21
OAR: Chapter 690 Division	https://secure.sos.state.or.us/oard/displayDivisionRules.action?selectedDivision=3169

Eligible Water Rights

Surface and Storage water rights subject to Instream Lease include:

1. Certificated rights.
2. Adjudicated rights evidenced by a court decree.
3. Permits or transferred rights upon which satisfactory proof has been made.
4. Conserver's portion of conserved water allocation under ORS 537.445 to 537.500.
5. Secondary water rights for the use of stored water.
6. A Determined Claim in the Upper Klamath Basin determined and established in an order of determination certified by the Water Resources Director under ORS 539.130.

Received by OWRD

AUG 03 2022

Salem, OR

A water right that has not been used for five or more years may no longer be valid under Oregon law. If the Department reasonably suspects the right may no longer be valid, an affidavit attesting to the use and supporting documentation may be required or the lease may be denied as incomplete. An irrigation district or other water purveyor may provide evidence for water right holders, verifying the delivery of water for the lands appurtenant to the rights to be leased. Municipal water rights, in general, are not subject to forfeiture. However, if you have any questions, please contact the Department for additional information and/or clarification.

Deadline for Submittal

A lease involving a water right with a seasonal use must be received prior to July 1. A lease involving a water right with a year round use must be received prior to October 1.

Other Water Rights

It is important to provide an inventory of *all water rights appurtenant* to the same lands involved in the lease application. These are rights that are not being included in the lease application. This includes other primary and supplemental rights, even if the rights are still in permit status.

Conservation Reserve Enhancement Program (CREP)

Indicate if some or all of the lands involved in the lease application are enrolled in the CREP program (or other similar Federal Program). The Department will send a copy of the order approving the lease to the Farm Services Administration and other associated parties. If lands involved in the lease are enrolled in another Federal Program, please provide the name of that program in the space provided in Part 1 of 4.

Term of the lease

The term of the lease can be no less than one calendar year and no more than five calendar years.

Note: A lease may be renewed many times. See the link to Instream Leasing Forms above.

District Lease Application Information and Instructions

Termination provision

For multiyear leases, this provision gives the Lessor(s) and any Lessee an opportunity to request or prohibit an Instream Lease to terminate prior to the scheduled termination date. Unless otherwise specified, the Lessee, if there is one, has the same standing as the Lessor for management of the instream lease.

For instream leases submitted as Mitigation Projects in the Deschutes Groundwater Study Area, termination will be required by all parties to the lease and must be submitted to both the Salem and Bend OWRD offices.

Requests to terminate a lease, may be submitted by e-mail from the appropriate parties identified in the Final Order approving the lease application.

Additive / Replacing

- Water rights that are leased instream generally have senior priority dates. Instream rights created by an instream lease are then additive to other instream rights with senior priority dates created as a result of instream lease, transfer and/or allocation of conserved water.
- If there is an existing junior instream right created as a result of a state agency application process or conversion of minimum flows, the instream right created as a result of a lease will generally replace a portion of that existing right with an earlier (senior) priority date.
- However, applicants may request a different relationship to other instream rights than described above. For example, under certain conditions, if the priority date of the instream right to be created by the lease is junior to an existing instream right (created as a result of a state agency application process or minimum flow conversion), the new instream use could be additive to those existing instream rights. In this example, the applicant may need to submit additional information (such as a letter from ODFW, DEQ, or OPRD) describing the instream benefits of making the rights additive.

Parties to the Lease

- Lessor:** This is generally the landowner(s) and is referred to as the water right holder. All water right holders must sign the lease application. The lessor may also be someone that holds interest in the water right or another party that has been granted authorization by the landowner to leases the water right. If the Lessor is not the deeded landowner, additional information must be provided as specified in the application checklist (Minimum Requirements Checklist Part 1 of 4).
- Co-Lessor:** Irrigation districts (or other similar organizations) as defined in ORS Chapters 545, 547, 552, 553, or 554, which delivers water to the subject lands must be a party to the lease. If the source of water for the subject lands is stored water, then the owner/operator of the reservoir must also be party to the lease as Co-lessor.
- Lessee:** Individuals or organizations, which may provide compensation to the Lessor for the leasing of the subject water right instream. The Lessee may have, unless otherwise indicated, the same standing as the Lessor for all purposes regarding management and enforcement of the instream water right. 690-077-0076 (12)
- Trustee:** The Trustee is the Oregon Water Resources Department. If a person leases a right to the State without third party involvement, the Department will also be considered the Lessee.

Received by OWRD

AUG 03 2022

Salem, OR

District Lease Application Information and Instructions

Tables 1, 2 and 3

If needed, you may attach a table and label with appropriate table #.

- Include all the information from the given table(s). For Table 1 include the specific Lessor information. The Lessor signatures and certification language should still be on Part 3. However, on Part 3 you may reference an attached table for the specific Lessor.

Editing the Application Form

To add additional lines to tables within the forms or to copy and paste additional Part 3 & 4 pages, please **save the application form to your computer**. Unlock the document by using one of the following instructions for your Microsoft Word software version:

Microsoft Word 2007

- Unlock the document by clicking the **Review** tab, then click **Protect Document**, then click **Stop Protect**
- To relock the document, click **Editing Restrictions**, then click **Allow Only This Type of Editing**, select **Filling In Forms** from the drop-down menu, then check **Yes, Start Enforcing Protection**.

Microsoft Word 2010

- Unlock the document by clicking the **Review** tab, toggle the **Restrict Editing icon** at the upper right, then click **Stop Protect** at the bottom right. Then uncheck the "**Allow only this type of editing in the document: Filling in forms**" in the "Editing restrictions" section on the right-hand list of options.
- To relock the document, check the **Editing Restrictions/Allow Only This Type of Editing/Filling In Forms** box from the drop-down menu, then check **Yes, Start Enforcing Protection**. You do not need to assign a password for the editing restrictions.

Received by OWRD

AUG 03 2022

Salem, OR

Received by OWRD

AUG 03 2022

Salem, OR

Attachment A
Instream Lease Maps

Received by OWRD

AUG 03 2022

Salem, OR

MARION COUNTY, OREGON

Received by OWRD


SEC.25 T7S R3W

AUG 03 2022

SE 1/4 of the SE 1/4

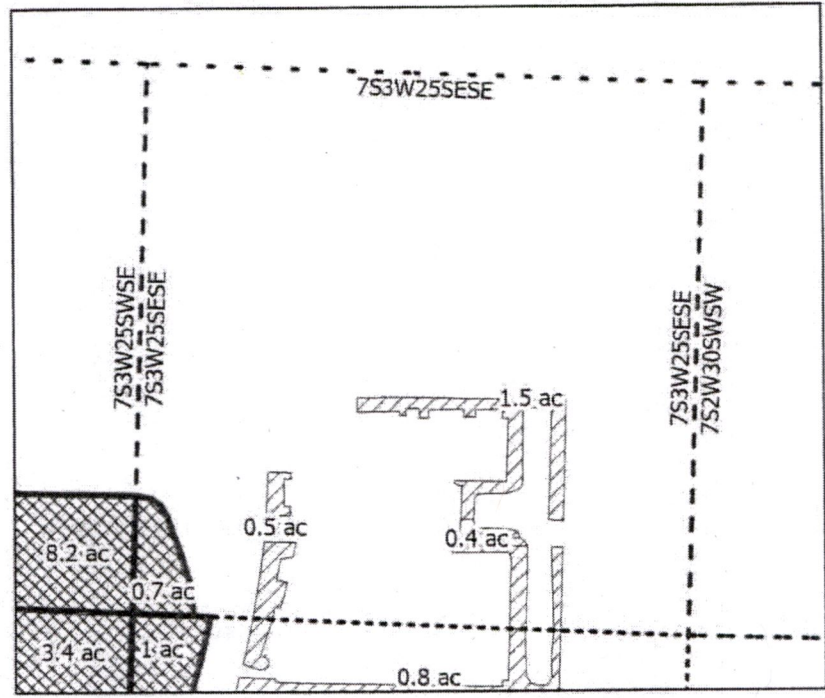
Salem, OR

ORWO (d beviewaR)




Scale: 1in : 400ft

753W25ESE



IN STREAM LEASE APPLICATION MAP



Certificate: 90905
Taxlot: 073W25D001600
Lease Acres: 0.7 ac
PROP ID: R335030

- In Stream Lease
- Quarter Quarter
- SWCD Place of Use
- Canals

Disclaimer: This map is not intended to provide legal dimensions or locations of property ownership lines

Date: 6/9/2022
Map Prepared by: Austin Wegner
Santiam Water Control District (SWCD)

MARION COUNTY, OREGON


SEC.25 T7S R3W

SE 1/4 of the SW 1/4

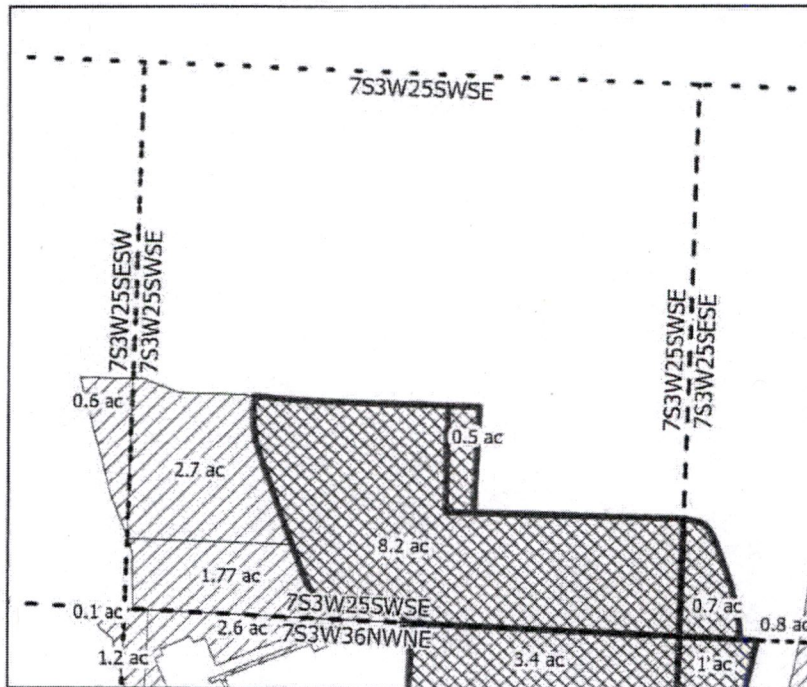
Received by OWRD

AUG 03 2022


Salem, OR



Scale: 1in : 400ft



IN STREAM LEASE APPLICATION MAP



Certificate: 90905
 Taxlot: 073W25D001500
 Lease Acres: 0.5 ac
 PROP ID: R82461

Certificate: 90905
 Taxlot: 073W25D001600
 Lease Acres: 8.2 ac
 PROP ID: R335030

- In Stream Lease
- Quarter Quarter
- SWCD Place of Use
- Canals

MARION COUNTY, OREGON


SEC.36 T7S R3W

Received by OWRD

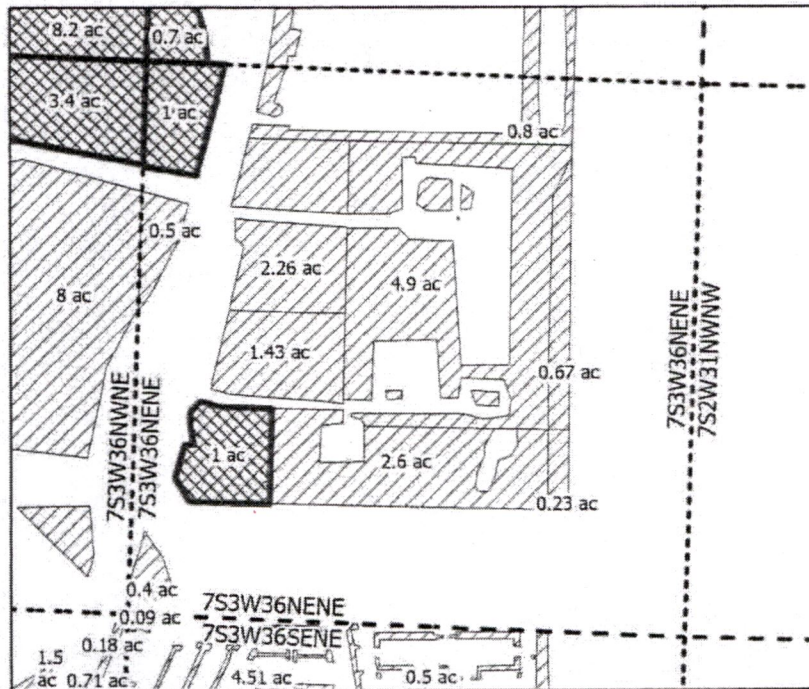
NE 1/4 of the NE 1/4

AUG 03 2022

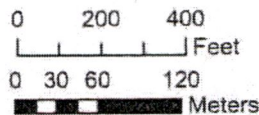
Salem, OR



Scale: 1 in : 400ft



IN STREAM LEASE APPLICATION MAP



Certificate: 90905
 Taxlot: 073W3600526
 Lease Acres: 1 ac
 PROP ID: R342340

Certificate: 90905
 Taxlot: 073W25D001600
 Lease Acres: 1 ac
 PROP ID: R335030

- In Stream Lease
- Quarter Quarter
- SWCD Place of Use
- Canals

Date: 6/9/2022
 Map Prepared by: Austin Wegner
 Santiam Water Control District (SWCD)

Disclaimer: This map is not intended to provide legal dimensions or locations of property ownership lines

MARION COUNTY, OREGON


SEC.36 T7S R3W

Received by OWRD

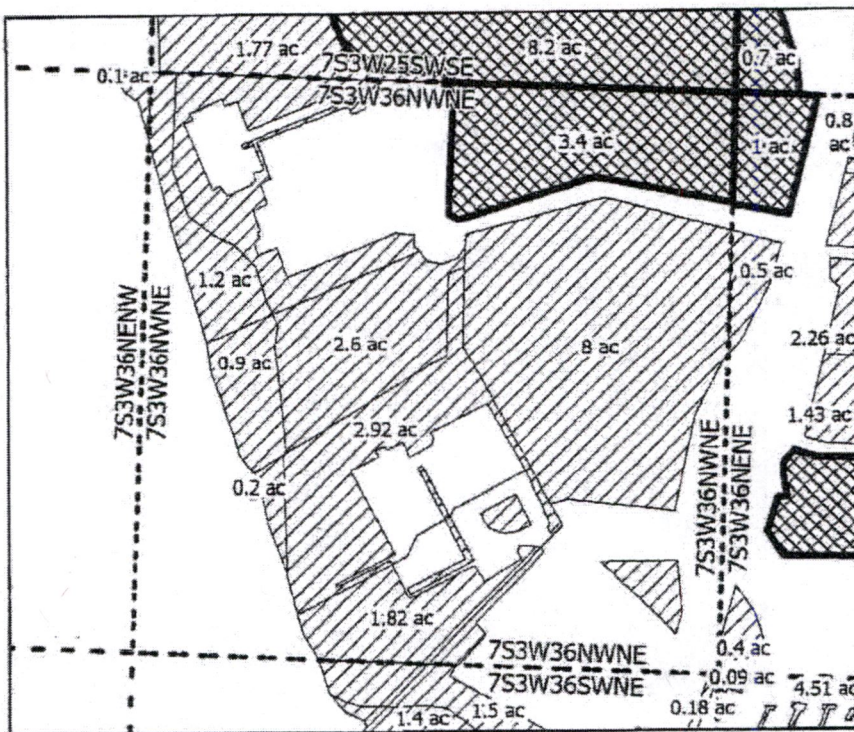
NE 1/4 of the NW 1/4

AUG 03 2022

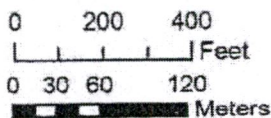
Salem, OR



Scale: 1 in : 400ft



IN STREAM LEASE APPLICATION MAP



Certificate: 90905
 Taxlot: 073W25D001600
 Lease Acres: 3.4 ac
 PROP ID: R335030

- In Stream Lease
- Quarter Quarter
- SWCD Place of Use
- Canals

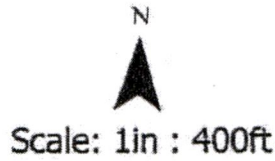
MARION COUNTY, OREGON

SEC.30 T8S R1W

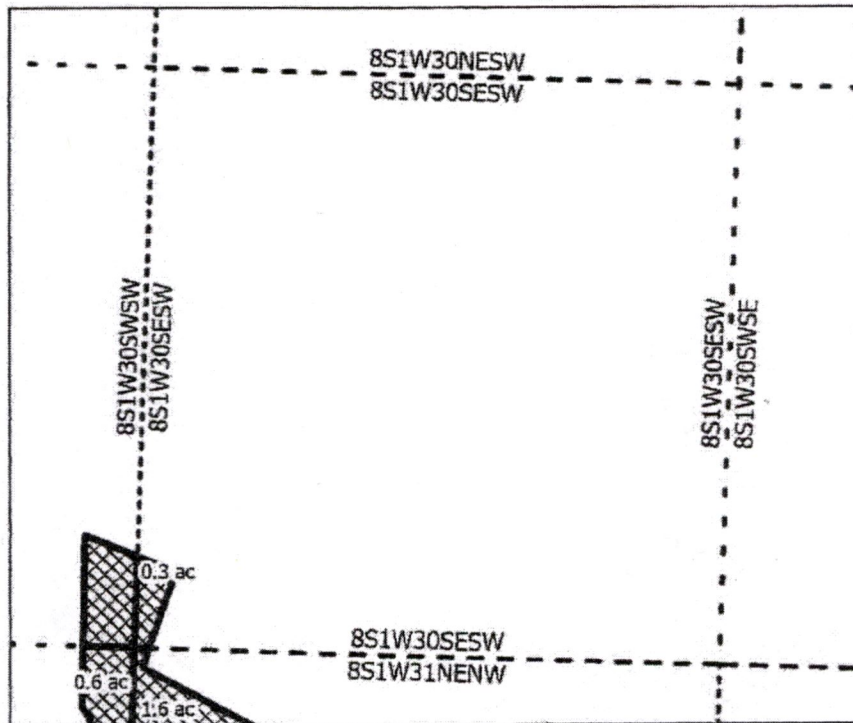
Received by OWRD

SW 1/4 of the SE 1/4

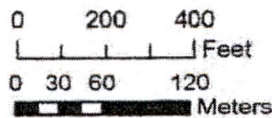
AUG 03 2022







Salem, OR



IN STREAM LEASE APPLICATION MAP



Certificate: 95820
Taxlot: 081W30C002400
Lease Acres: 0.3 ac
PROP ID: R28740

-  In Stream Lease
-  Quarter Quarter
-  SWCD Place of Use
-  Canals

Disclaimer: This map is not intended to provide legal dimensions or locations of property ownership lines

Date: 6/9/2022
Map Prepared by: Austin Wagner
Santiam Water Control District (SWCD)

MARION COUNTY, OREGON

SEC.31 T8S R1W

NW 1/4 of the NE 1/4

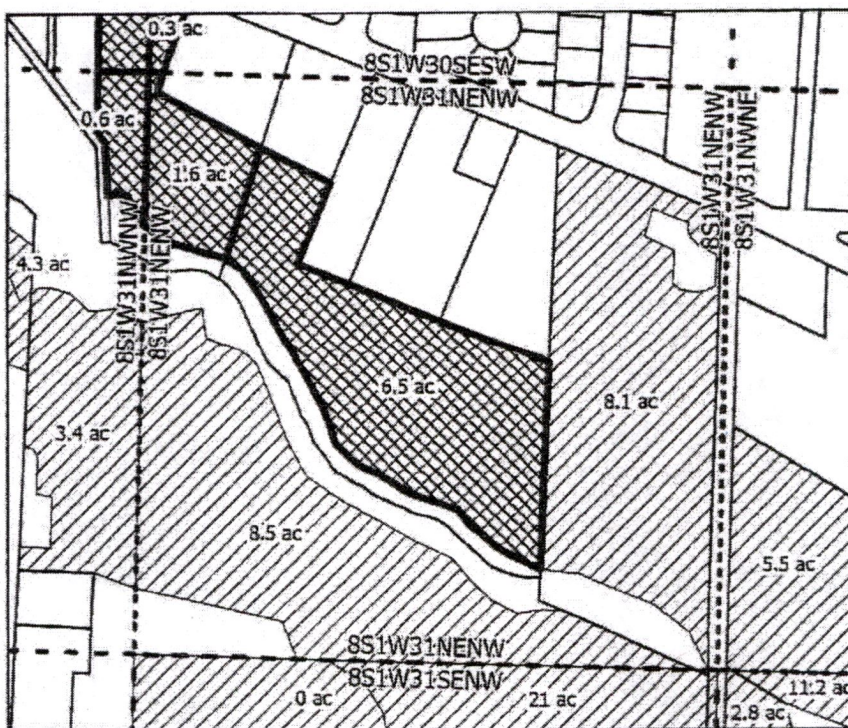
Received by OWRD

AUG 03 2022


Salem, OR



N
Scale: 1in : 400ft



IN STREAM LEASE APPLICATION MAP



Certificate: 95820
Taxlot: 081W30C002400
Lease Acres: 1.6 ac
PROP ID: R28740

Certificate: 95820
Taxlot: 081W31B000600
Lease Acres: 6.5 ac
PROP ID: R28727

- In Stream Lease
- Taxlots
- Quarter Quarter
- SWCD Place of Use
- Canals

Date: 8/13/2022
Map Prepared by: Austin Wagner
Santiam Water Control District (SWCD)

Disclaimer: This map is not intended to provide legal dimensions or locations of property ownership lines

MARION COUNTY, OREGON

SEC.18 T8S R2W

NE 1/4 of the NE 1/4

Received by OWRD

AUG 03 2022

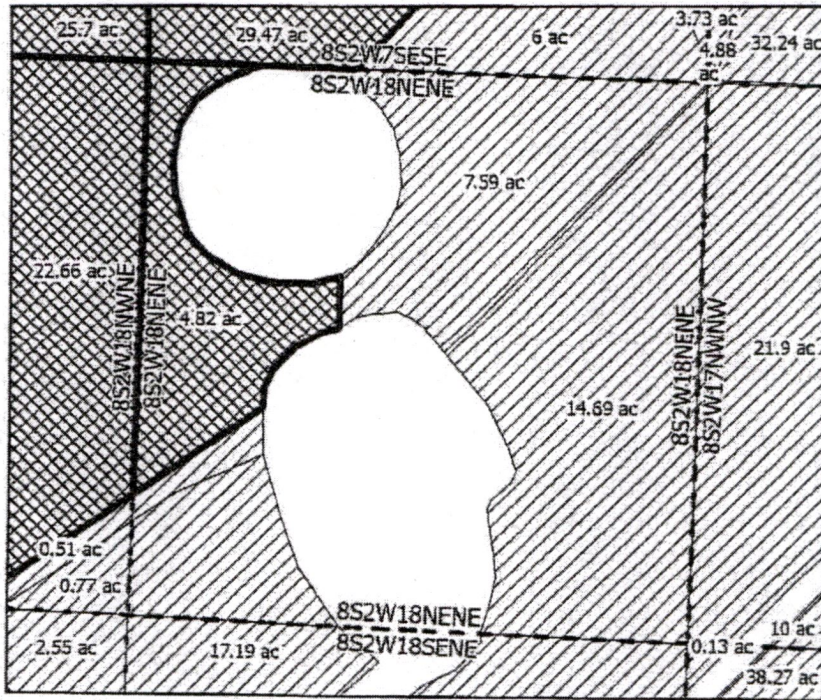
Salem, OR





N



Scale: 1in : 400ft



IN STREAM LEASE APPLICATION MAP



Certificate: 68665
 Taxlot: 082W070000602
 Lease Acres: 4.82 ac
 PROP ID: R353767

- In Stream Lease
- Quarter Quarter
- SWCD Place of Use
- Canals

Disclaimer: This map is not intended to provide legal dimensions or locations of property ownership lines

Date: 6/9/2022
 Map Prepared by: Austin Wegner
 Santiam Water Control District (SWCD)

MARION COUNTY, OREGON

SEC.18 T8S R2W

NE 1/4 of the NW 1/4

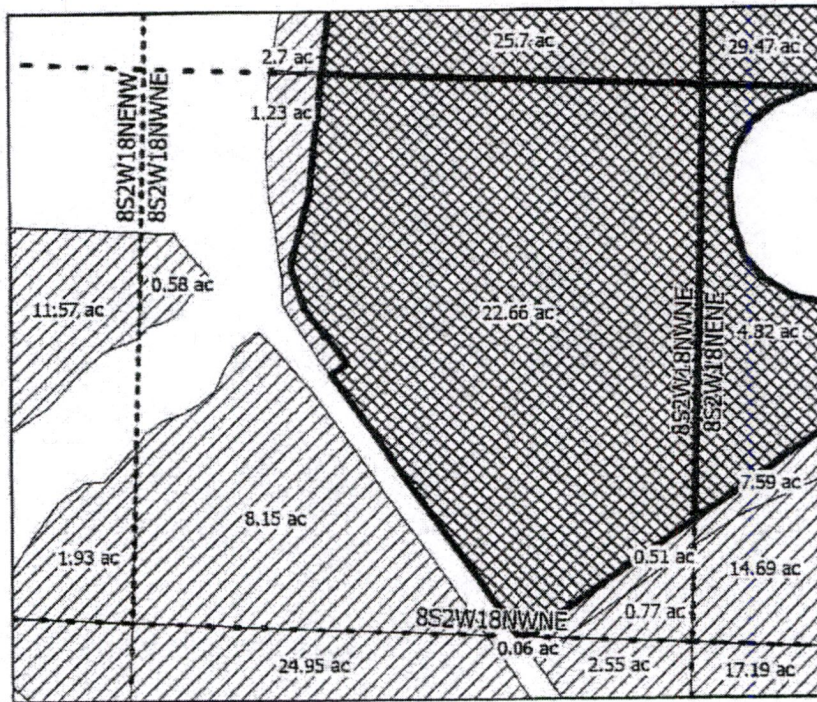
Received by OWRD

AUG 03 2022


Salem, OR



Scale: 1in : 400ft



IN STREAM LEASE APPLICATION MAP



Certificate: 68665
 Taxlot: 082W070000602
 Lease Acres: 22.66 ac
 PROP ID: R353767

- In Stream Lease
- Quarter Quarter
- SWCD Place of Use
- Canals

MARION COUNTY, OREGON


SEC.18 T8S R2W

SW 1/4 of the SE 1/4

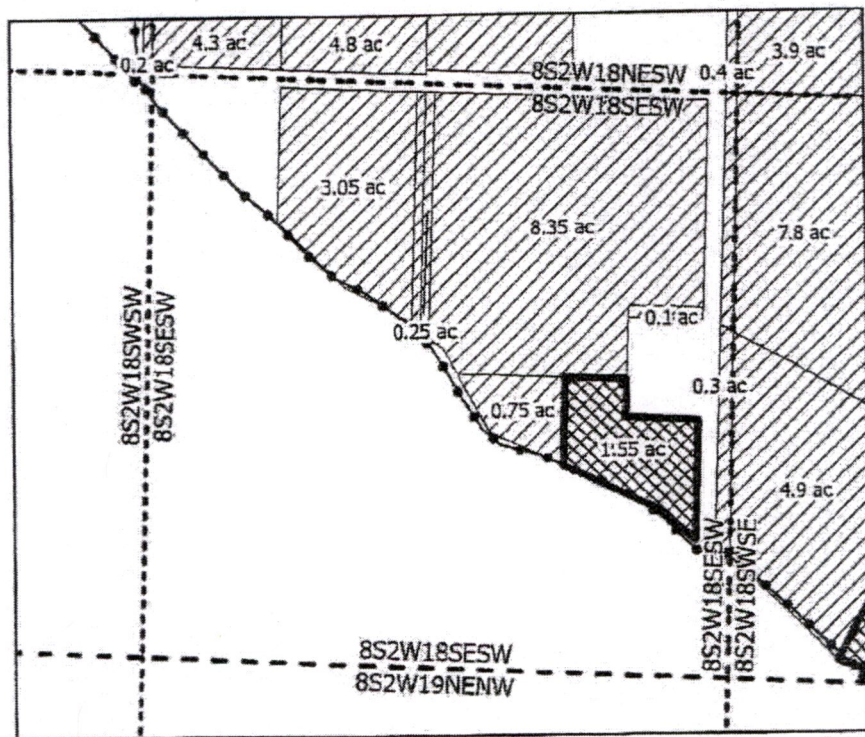
Received by OWRD

AUG 03 2022

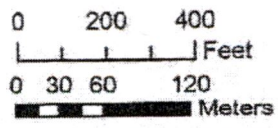
Salem, OR



Scale: 1in : 400ft



IN STREAM LEASE APPLICATION MAP



Certificate: 68665
 Taxlot: 082W18C000400
 Lease Acres: 1.55 ac
 PROP ID: R49269

- In Stream Lease
- Quarter Quarter
- SWCD Place of Use
- Canals

Date: 6/13/2022
 Map Prepared by: Austin Wegner
 Santiam Water Control District (SWCD)

Disclaimer: This map is not intended to provide legal dimensions or locations of property ownership lines

MARION COUNTY, OREGON

SEC.34 T8S R2W

NE 1/4 of the SE 1/4

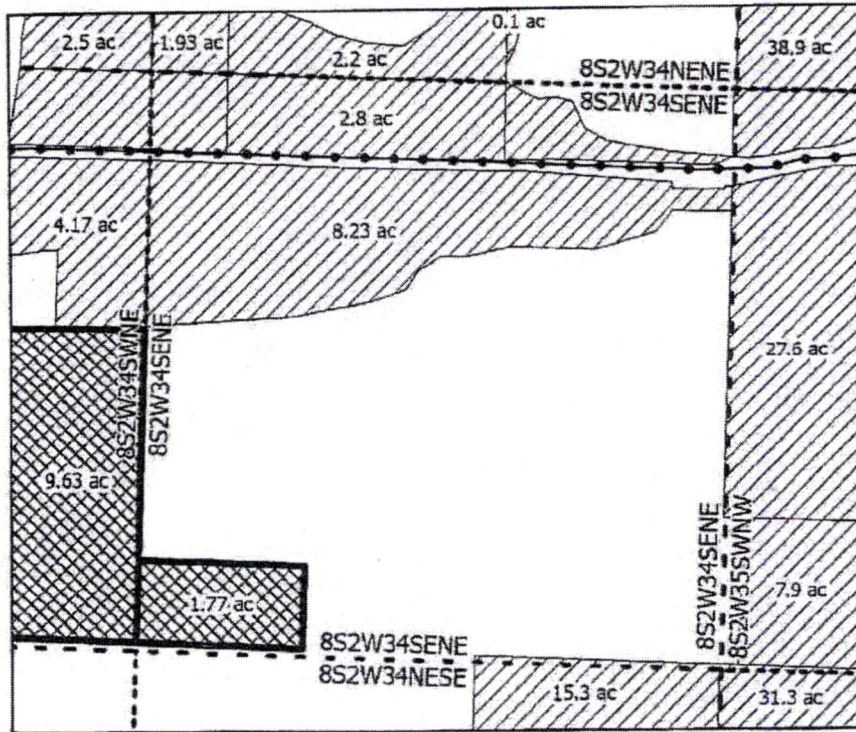
Received by OWRD

AUG 03 2022

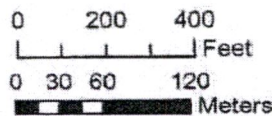
Salem, OR



Scale: 1in : 400ft



IN STREAM LEASE APPLICATION MAP



Certificate: 95820
 Taxlot: 082W3400200
 Lease Acres: 1.77 ac
 PROP ID: R31139

- In Stream Lease
- Quarter Quarter
- SWCD Place of Use
- Canals

Date: 6/9/2022
 Map Prepared by: Austin Wegner
 Santiam Water Control District (SWCD)

Disclaimer: This map is not intended to provide legal dimensions or locations of property ownership lines

MARION COUNTY, OREGON


SEC.34 T8S R2W

NE 1/4 of the SW 1/4

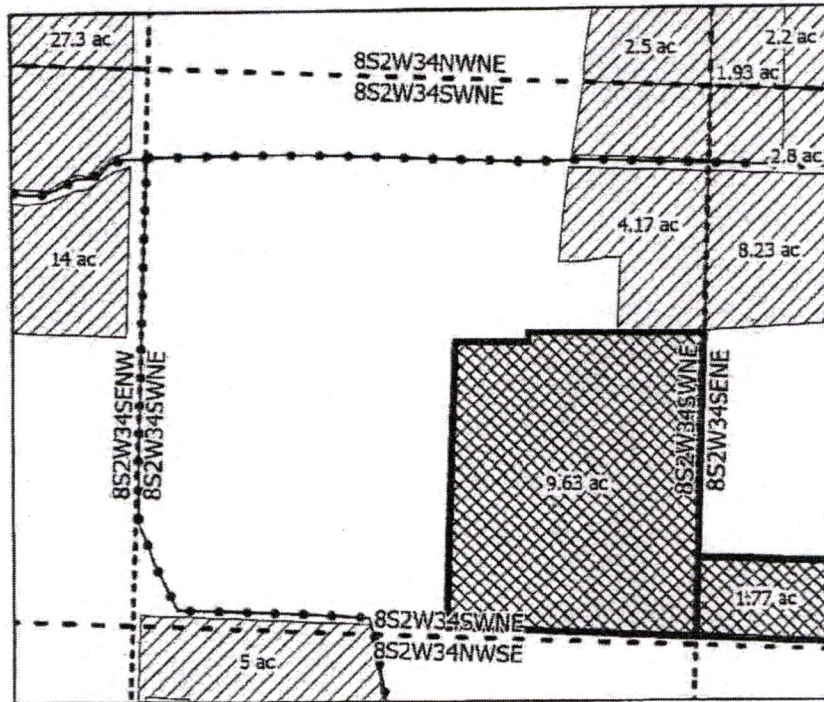
Received by OWRD

AUG 03 2022


Salem, OR



Scale: 1in : 400ft



IN STREAM LEASE APPLICATION MAP



Certificate: 95820
 Taxlot: 082W3400200
 Lease Acres: 9.63 ac
 PROP ID: R31139

- In Stream Lease
- Quarter Quarter
- SWCD Place of Use
- Canals

MARION COUNTY, OREGON

SEC.5 T8S R2W

Received by OWRD

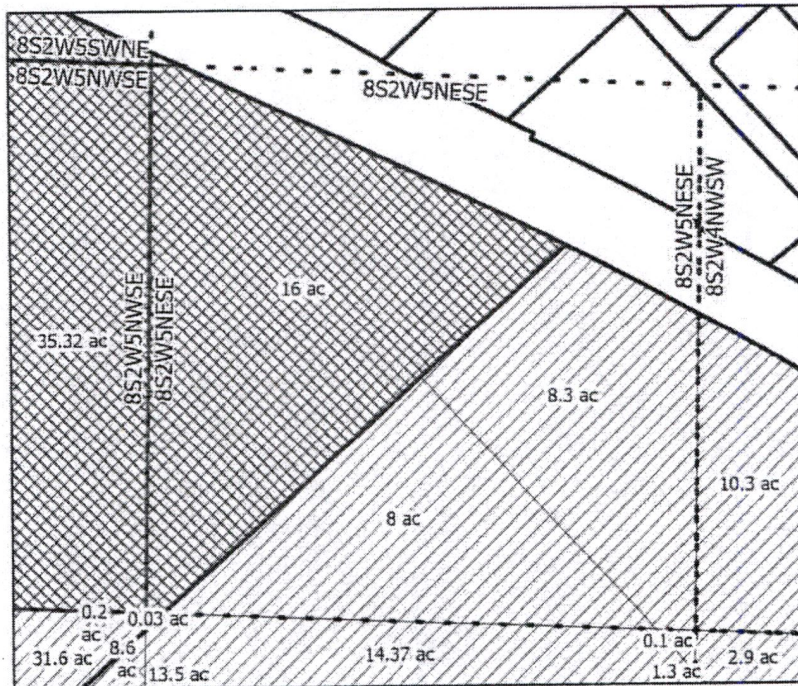
SE 1/4 of the NE 1/4

AUG 03 2022




Salem, OR

Scale: 1 in : 400ft



IN STREAM LEASE APPLICATION MAP



Certificate: 68665
Taxlot: 082W050001900
Lease Acres: 16 ac
PROP ID: R327904

- Quarter Quarter
- ▨ SWCD Place of Use
- Canals
- ▨ In Stream Lease
- Taxlots

Date: 7/27/2022
Map Prepared by: Austin Wegner
Santiam Water Control District (SWCD)

Disclaimer: This map is not intended to provide legal dimensions or locations of property ownership lines

MARION COUNTY, OREGON

SEC.5 T8S R2W

Received by OWRD

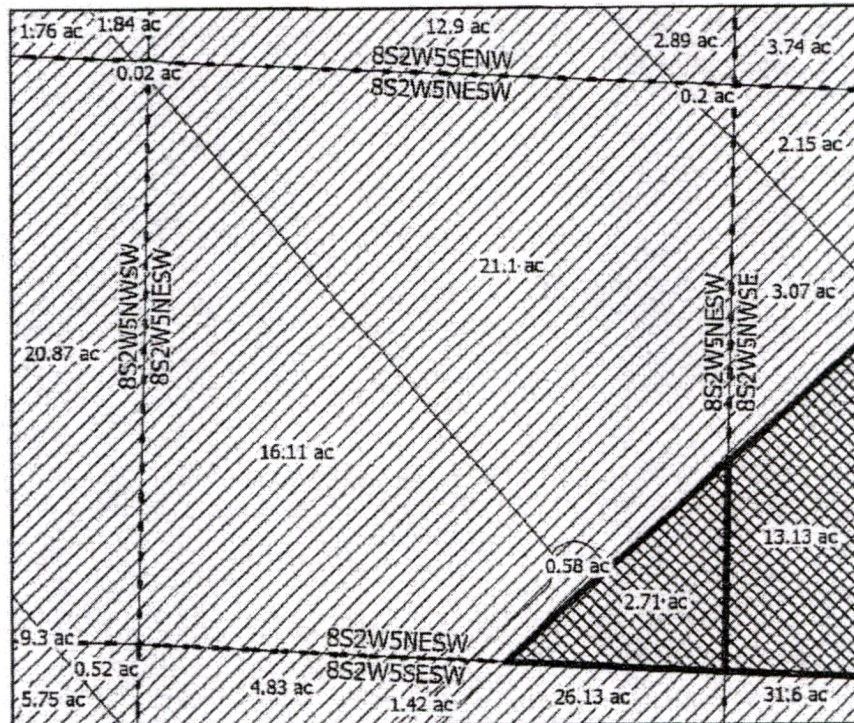
SW 1/4 of the NE 1/4

AUG 03 2022




Salem, OR





Scale: 1in : 400ft



IN STREAM LEASE APPLICATION MAP



Certificate: 68665
 Taxlot: 082W050001900
 Lease Acres: 2.71 ac
 PROP ID: R327904

-  In Stream Lease
-  Quarter Quarter
-  SWCD Place of Use
-  Canals

MARION COUNTY, OREGON

OWRD # 0000000000

SEC.5 T8S R2W

Received by OWRD

005 00

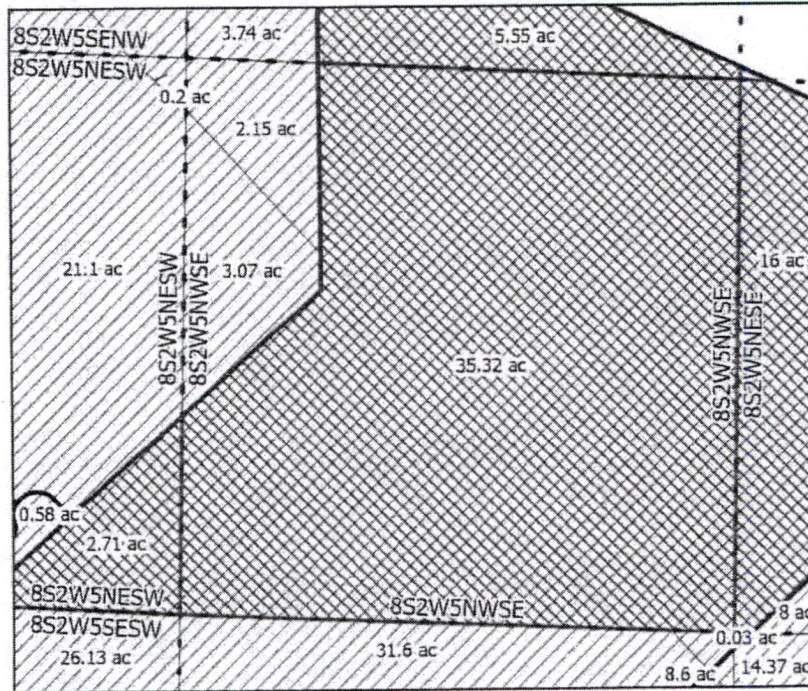
SE 1/4 of the NW 1/4

AUG 03 2022




Salem, OR

Scale: 1in : 400ft



IN STREAM LEASE APPLICATION MAP



Certificate: 68665
Taxlot: 082W050001900
Lease Acres: 35.32 ac
PROP ID: R327904

- Quarter Quarter
- SWCD Place of Use
- Canals
- In Stream Lease
- Taxlots

MARION COUNTY, OREGON

082W050001900

SEC.5 T8S R2W

Received by OWRD

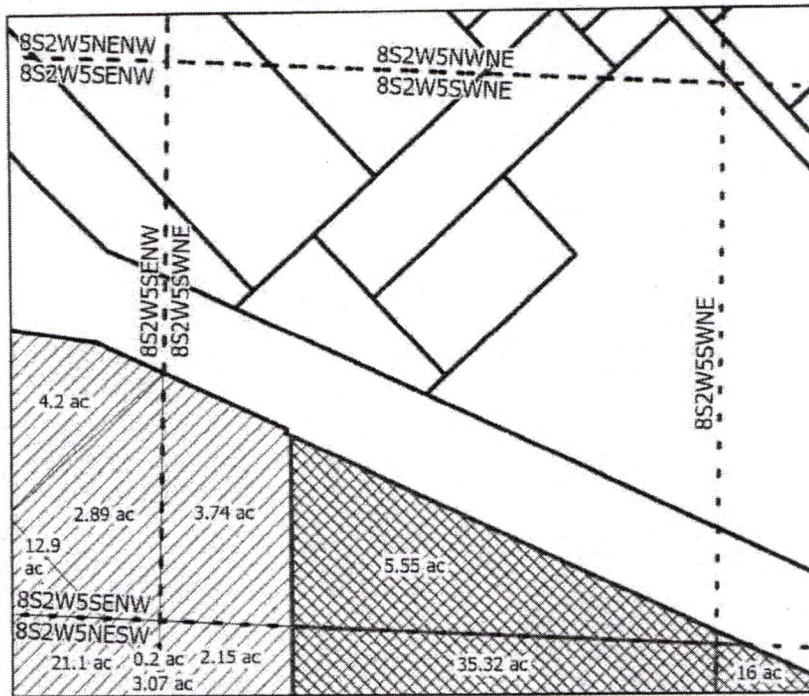
NE 1/4 of the SW 1/4

AUG 03 2022

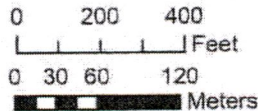


Salem, OR

Scale: 1 in : 400ft



IN STREAM LEASE APPLICATION MAP



Certificate: 68665
Taxlot: 082W050001900
Lease Acres: 5.5 ac
PROP ID: R327904

- Quarter Quarter
- SWCD Place of Use
- Canals
- In Stream Lease
- Taxlots

MARION COUNTY, OREGON

SEC.7 T8S R2W

Received by OWRD

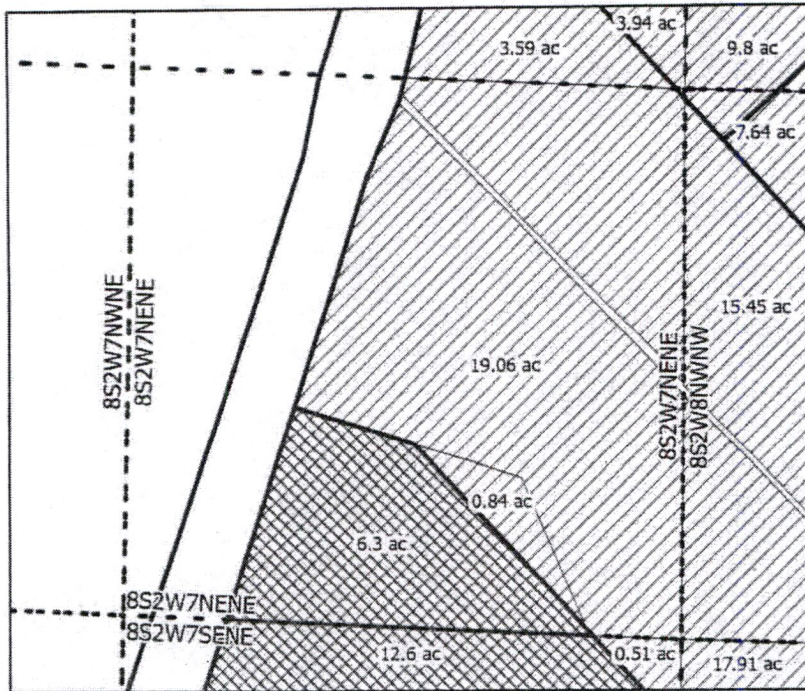
NE 1/4 of the NE 1/4

AUG 03 2022




Scale: 1in : 400ft

Salem, OR



IN STREAM LEASE APPLICATION MAP



Certificate: 68665
Taxlot: 082W070000601
Lease Acres: 6.3 ac
PROP ID: R353766

- Quarter Quarter
- SWCD Place of Use
- Canals
- In Stream Lease
- Taxlots

MARION COUNTY, OREGON

SEC.7 T8S R2W

SE 1/4 of the NE 1/4

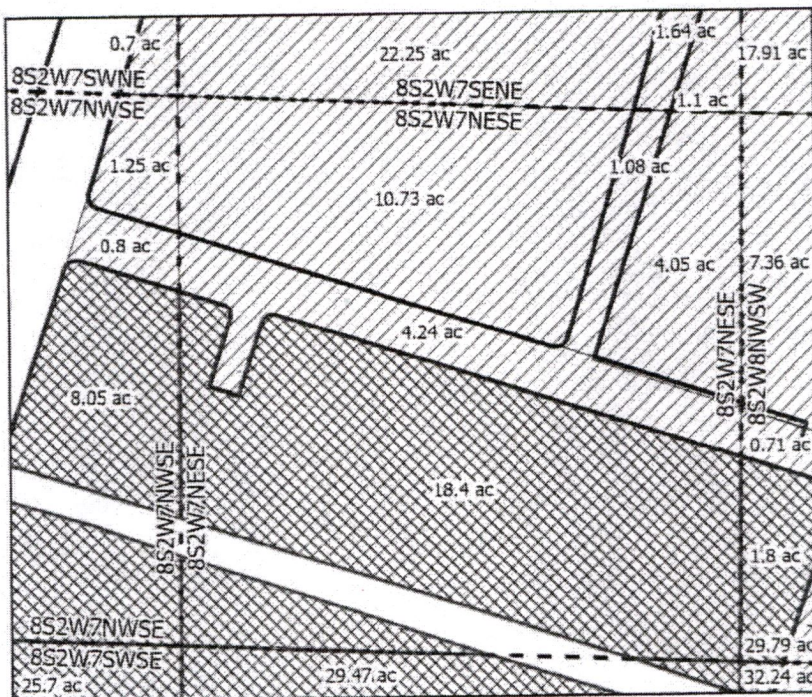
Received by OWRD

AUG 03 2022


Salem, OR



Scale: 1 in : 400ft



IN STREAM LEASE APPLICATION MAP



Certificate: 68665
Taxlot: 082W070000602
Lease Acres: 18.4 ac
PROP ID: R353767

- Quarter Quarter
- SWCD Place of Use
- Canals
- In Stream Lease
- Taxlots

Disclaimer: This map is not intended to provide legal dimensions or locations of property ownership lines
Date: 7/27/2022
Map Prepared by: Austin Wagner
Santiam Water Control District (SWCD)

MARION COUNTY, OREGON

SEC.7 T8S R2W

Received by OWRD

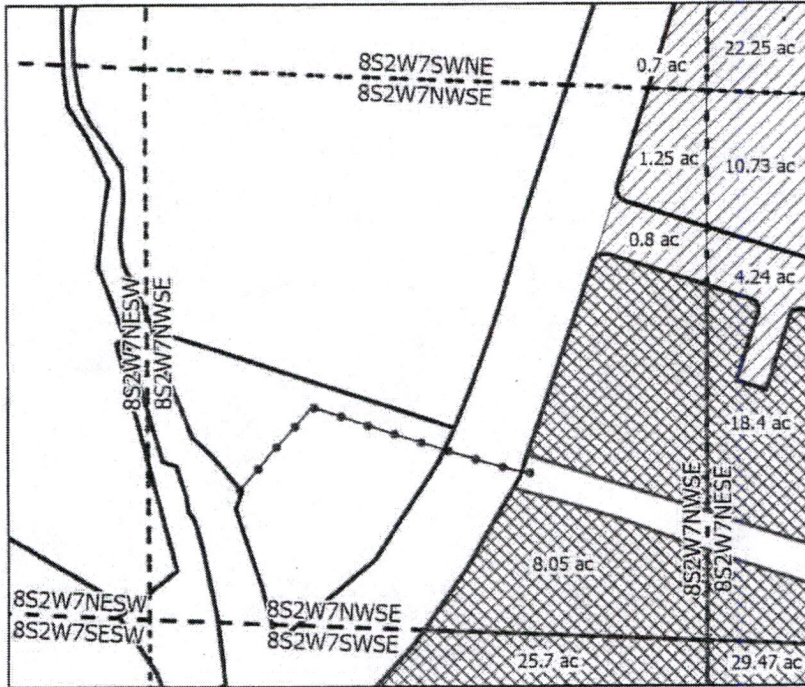
SE 1/4 of the NW 1/4

AUG 03 2022

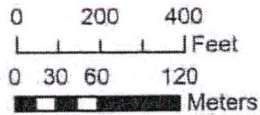
Salem, OR



Scale: 1in : 400ft



IN STREAM LEASE APPLICATION MAP



Certificate: 68665
Taxlot: 082W070000602
Lease Acres: 8.05 ac
PROP ID: R353767

- Quarter Quarter
- SWCD Place of Use
- Canals
- In Stream Lease
- Taxlots

MARION COUNTY, OREGON

082W070000602


SEC.7 T8S R2W

Received by OWRD

305-11

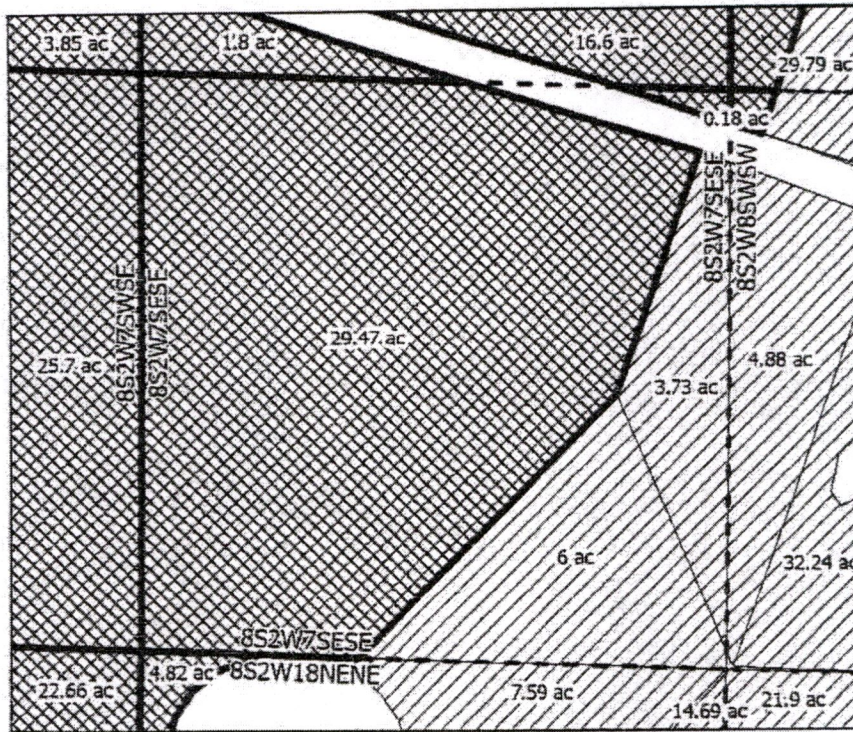
SE 1/4 of the SE 1/4

AUG 03 2022

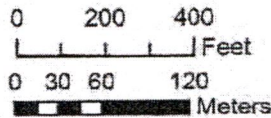


Salem, OR

Scale: 1 in : 400ft



IN STREAM LEASE APPLICATION MAP



Certificate: 68665
 Taxlot: 082W070000602
 Lease Acres: 29.47 ac
 PROP ID: R353767

- In Stream Lease
- Quarter Quarter
- SWCD Place of Use
- Canals

MARION COUNTY, OREGON


SEC.7 T8S R2W

Received by OWRD

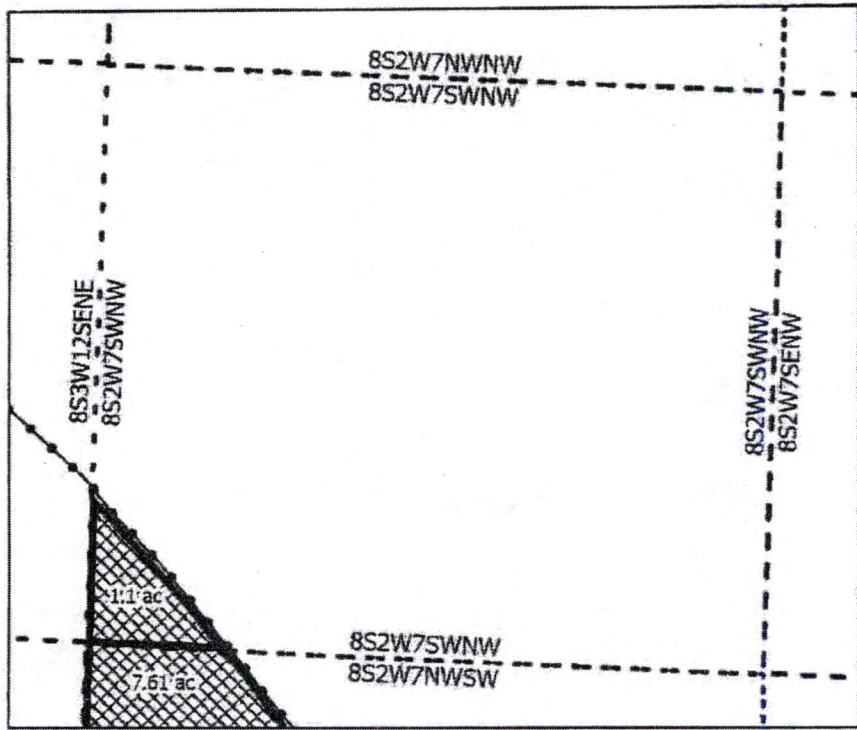
NW 1/4 of the SW 1/4

AUG 03 2022


Salem, OR







Scale: 1 in : 400ft



IN STREAM LEASE APPLICATION MAP



Certificate: 68665
 Taxlot: 082W07C002100
 Lease Acres: 1.1 ac
 PROP ID: R29493

-  In Stream Lease
-  Quarter Quarter
-  SWCD Place of Use
-  Canals

MARION COUNTY, OREGON

SEC.7 T8S R2W

Received by OWRD

SE 1/4 of the SW 1/4

AUG 03 2022

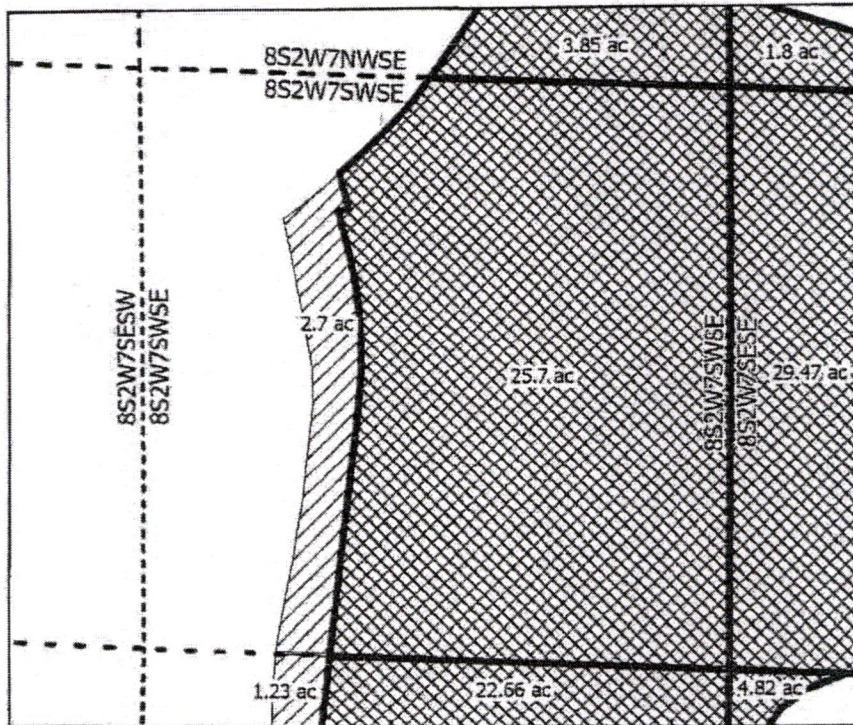
Salem, OR




N



Scale: 1in : 400ft



IN STREAM LEASE APPLICATION MAP



Certificate: 68665
 Taxlot: 082W070000602
 Lease Acres: 25.7 ac
 PROP ID: R353767

- In Stream Lease
- Quarter Quarter
- SWCD Place of Use
- Canals

Date: 6/9/2022
 Map Prepared by: Austin Wagner
 Santiam Water Control District (SWCD)

Disclaimer: This map is not intended to provide legal dimensions or locations of property ownership lines

MARION COUNTY, OREGON


SEC.8 T8S R2W

Received by OWRD

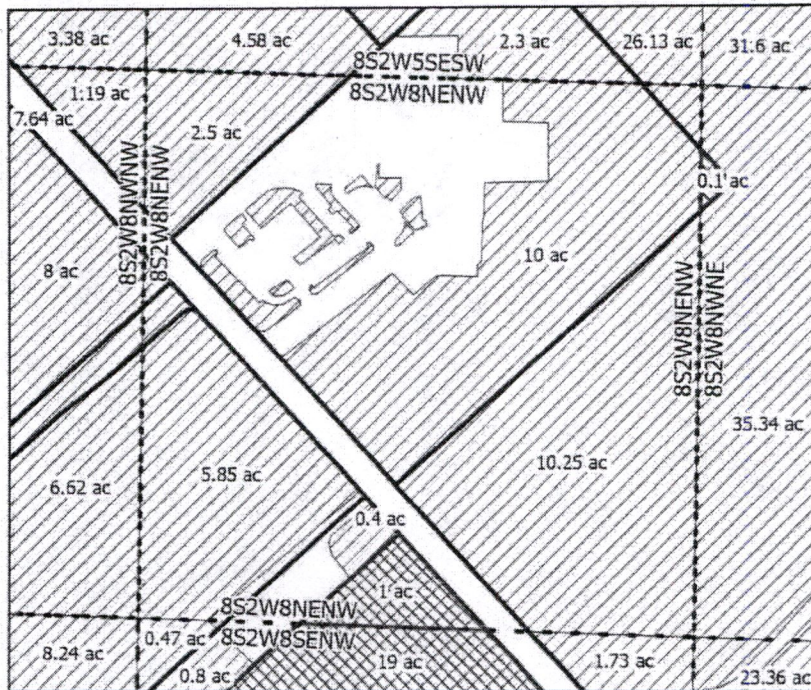
NW 1/4 of the NE 1/4

AUG 03 2022


Salem, OR



Scale: 1in : 400ft



IN STREAM LEASE APPLICATION MAP



Certificate: 68665
Taxlot: 082W080000104
Lease Acres: 1.0 ac
PROP ID: R327908

- Quarter Quarter
- SWCD Place of Use
- Canals
- In Stream Lease
- Taxlots

Disclaimer: This map is not intended to provide legal dimensions or locations of property ownership lines

Date: 7/27/2022
Map Prepared by: Austin Wegner
Santiam Water Control District (SWCD)

MARION COUNTY, OREGON

SEC.8 T8S R2W

Received by OWRD

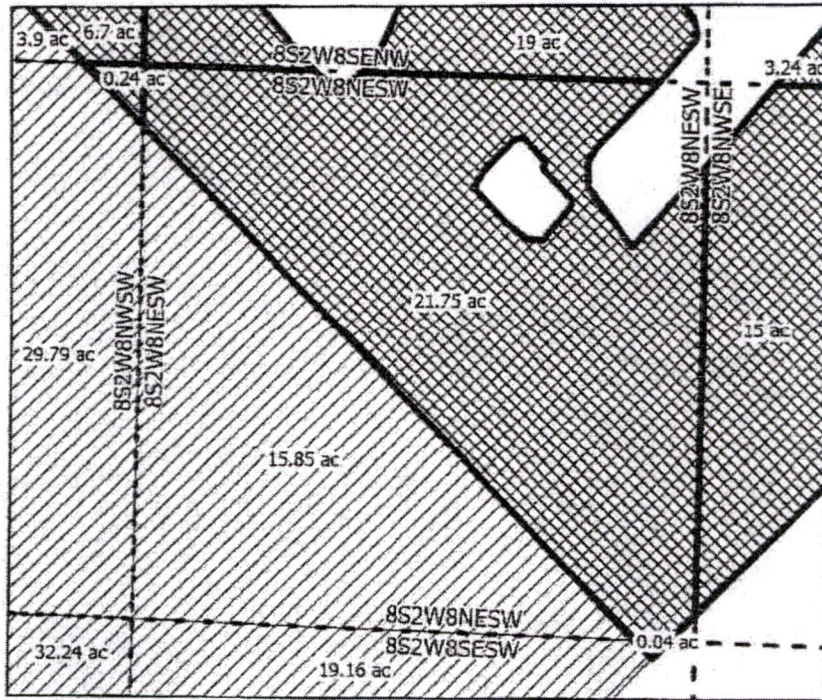
SW 1/4 of the NE 1/4

AUG 03 2022


Salem, OR



Scale: 1in : 400ft



IN STREAM LEASE APPLICATION MAP



Certificate: 68665
 Taxlot: 082W080000104
 Lease Acres: 21.75 ac
 PROP ID: R327908

- In Stream Lease
- Quarter Quarter
- SWCD Place of Use
- Canals

Disclaimer: This map is not intended to provide legal dimensions or locations of property ownership lines

Date: 5/9/2022
 Map Prepared by: Austin Wegner
 Santiam Water Control District (SWCD)

MARION COUNTY, OREGON


SEC.8 T8S R2W

Received by OWRD

SE 1/4 of the NW 1/4

AUG 03 2022

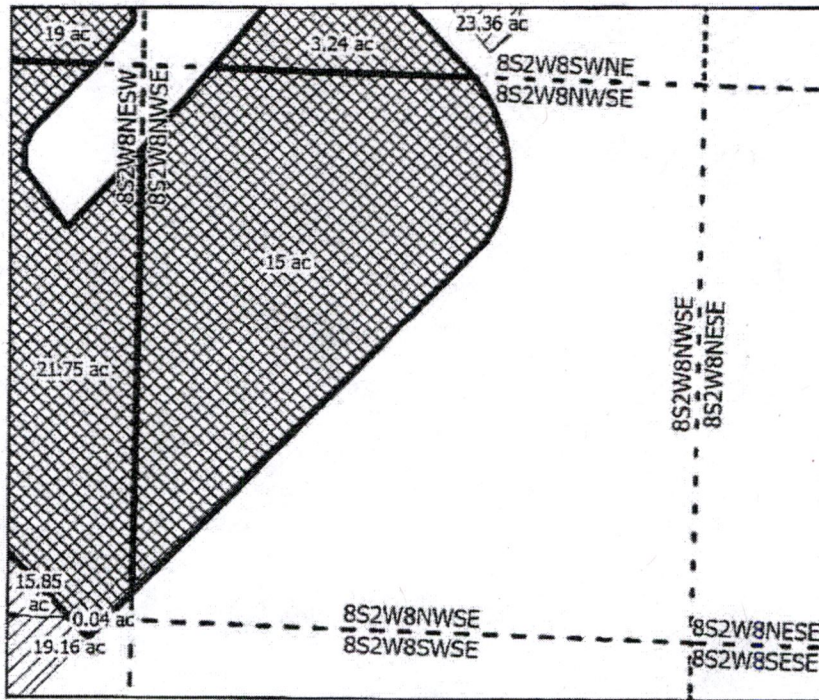
Salem, OR



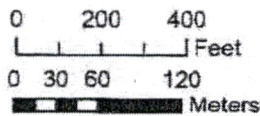
N



Scale: 1in : 400ft



IN STREAM LEASE APPLICATION MAP



Certificate: 68665
Taxlot: 082W080000104
Lease Acres: 15 ac
PROP ID: R327908

- In Stream Lease
- Quarter Quarter
- SWCD Place of Use
- Canals

Disclaimer: This map is not intended to provide legal dimensions or locations of property ownership lines

Date: 6/9/2022
Map Prepared by: Austin Wegner
Santiam Water Control District (SWCD)

MARION COUNTY, OREGON

SEC.8 T8S R2W

SW 1/4 of the NW 1/4

Received by OWRD



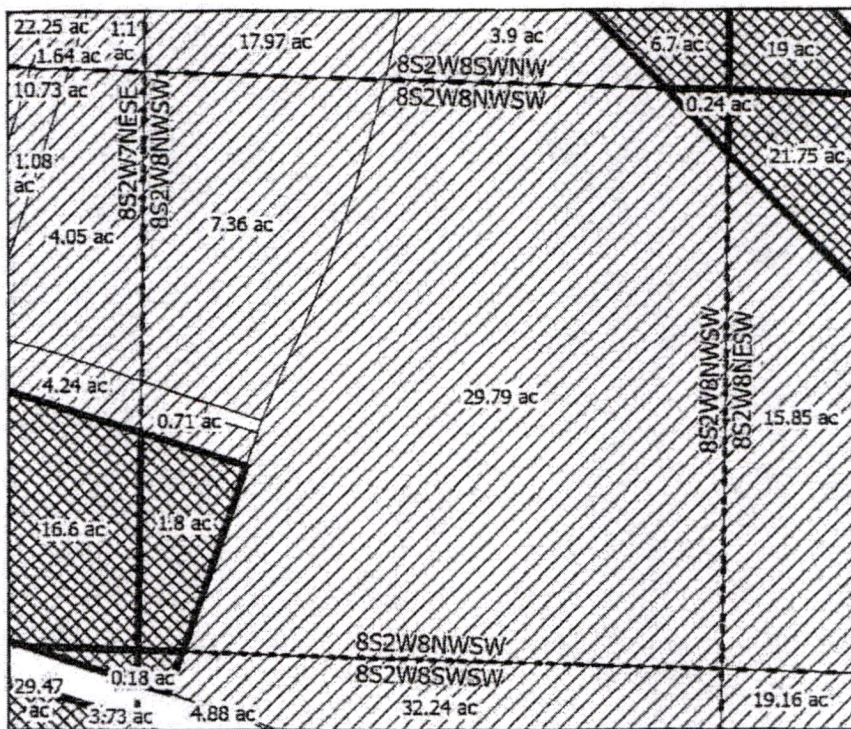
N



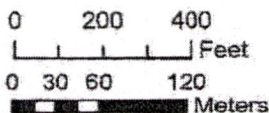
Scale: 1 in : 400ft

AUG 03 2022

Salem, OR



IN STREAM LEASE APPLICATION MAP



Certificate: 68665
Taxlot: 082W070000602
Lease Acres: 1.8 ac
PROP ID: R353767

Certificate: 68665
Taxlot: 082W080000104
Lease Acres: 0.24 ac
PROP ID: R327908

- In Stream Lease
- Quarter Quarter
- SWCD Place of Use
- Canals

Disclaimer: This map is not intended to provide legal dimensions or locations of property ownership lines

Date: 6/13/2022
Map Prepared by: Austin Wegner
Santiam Water Control District (SWCD)

MARION COUNTY, OREGON

SEC.8 T8S R2W

Received by OWRD

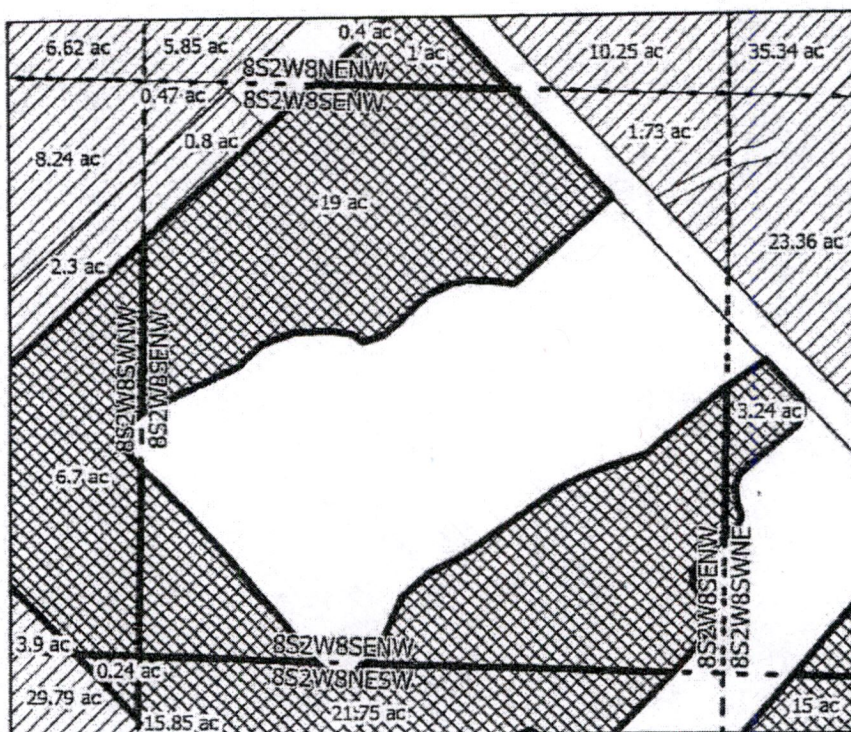
NW 1/4 of the SE 1/4

AUG 03 2022




Salem, OR

Scale: 1in : 400ft



IN STREAM LEASE APPLICATION MAP



Certificate: 68665
 Taxlot: 082W080000104
 Lease Acres: 19 ac
 PROP ID: R327908

- In Stream Lease
- Taxlots
- Quarter Quarter
- SWCD Place of Use
- Canals

Date: 8/13/2022
 Map Prepared by: Austin Wagner
 Santiam Water Control District (SWCD)

Disclaimer: This map is not intended to provide legal dimensions or locations of property ownership lines

MARION COUNTY, OREGON

SEC.8 T8S R2W

SW 1/4 of the SE 1/4

Received by OWRD

AUG 03 2022

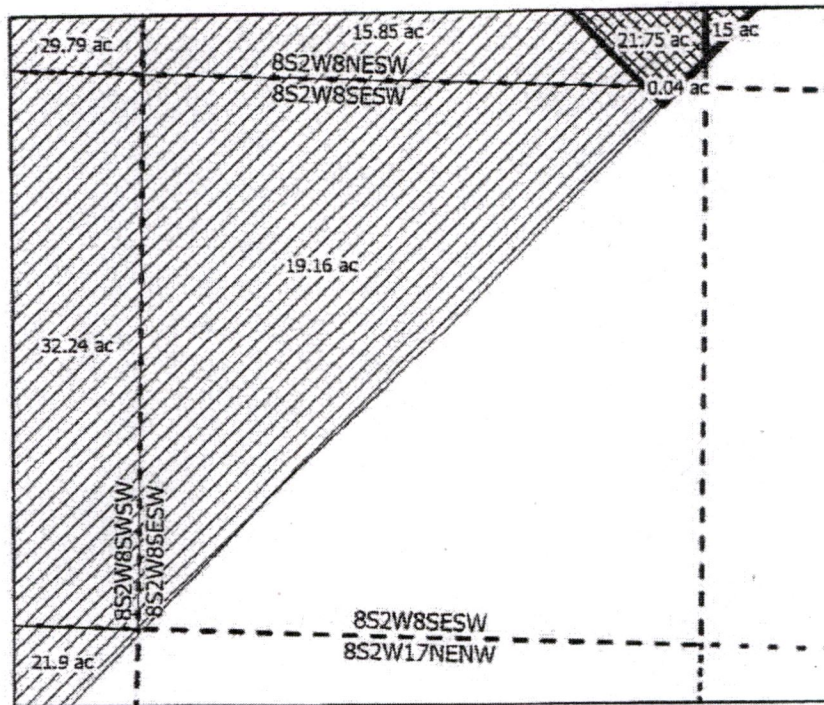
Salem, OR



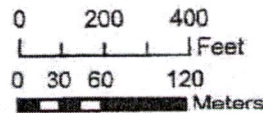
N



Scale: 1in : 400ft



IN STREAM LEASE APPLICATION MAP



Certificate: 68665
 Taxlot: 082W080000104
 Lease Acres: 0.04 ac
 PROP ID: R327908

- In Stream Lease
- Quarter Quarter
- SWCD Place of Use
- Canals

MARION COUNTY, OREGON

SEC.8 T8S R2W

NE 1/4 of the SW 1/4

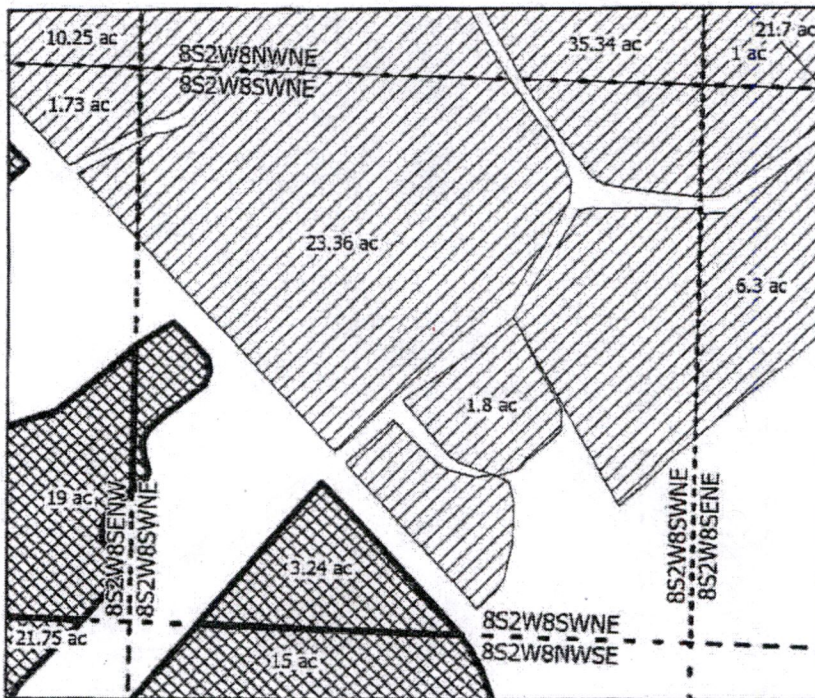
Received by OWRD

AUG 03 2022

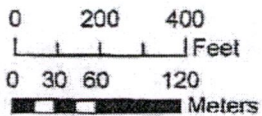
Salem, OR



Scale: 1 in : 400ft



IN STREAM LEASE APPLICATION MAP



Certificate: 68665
Taxlot: 082W080000104
Lease Acres: 3.24 ac
PROP ID: R327908

- In Stream Lease
- Quarter Quarter
- SWCD Place of Use
- Canals

Disclaimer: This map is not intended to provide legal dimensions or locations of property ownership lines

Date: 8/9/2022
Map Prepared by: Austin Wegner
Santiam Water Control District (SWCD)

MARION COUNTY, OREGON

SEC.8 T8S R2W

NW 1/4 of the SW 1/4

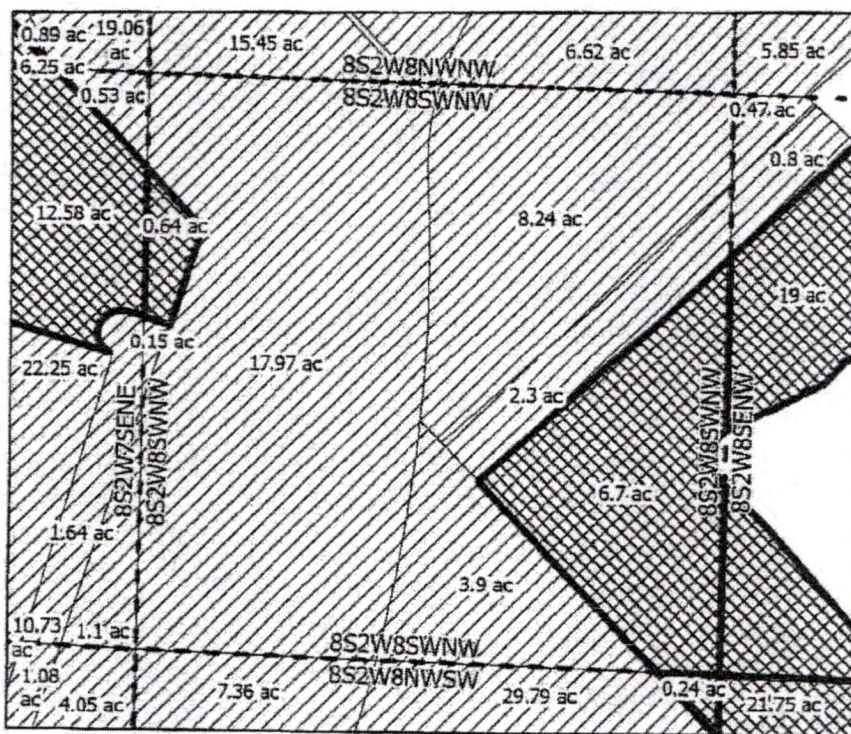
Received by OWRD

AUG 03 2022

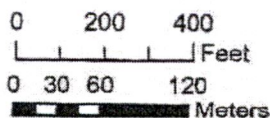
Salem, OR



Scale: 1in : 400ft



IN STREAM LEASE APPLICATION MAP



Certificate: 68665
 Taxlot: 082W070000601
 Lease Acres: 0.64 ac
 PROP ID: R353766

Certificate: 68665
 Taxlot: 082W080000104
 Lease Acres: 6.7 ac
 PROP ID: R327908

- In Stream Lease
- Quarter Quarter
- SWCD Place of Use
- Canals

Disclaimer: This map is not intended to provide legal dimensions or locations of property ownership lines

Date: 6/13/2022
 Map Prepared by: Austin Wagner
 Santiam Water Control District (SWCD)

MARION COUNTY, OREGON

SEC.8 T8S R2W

Received by OWRD

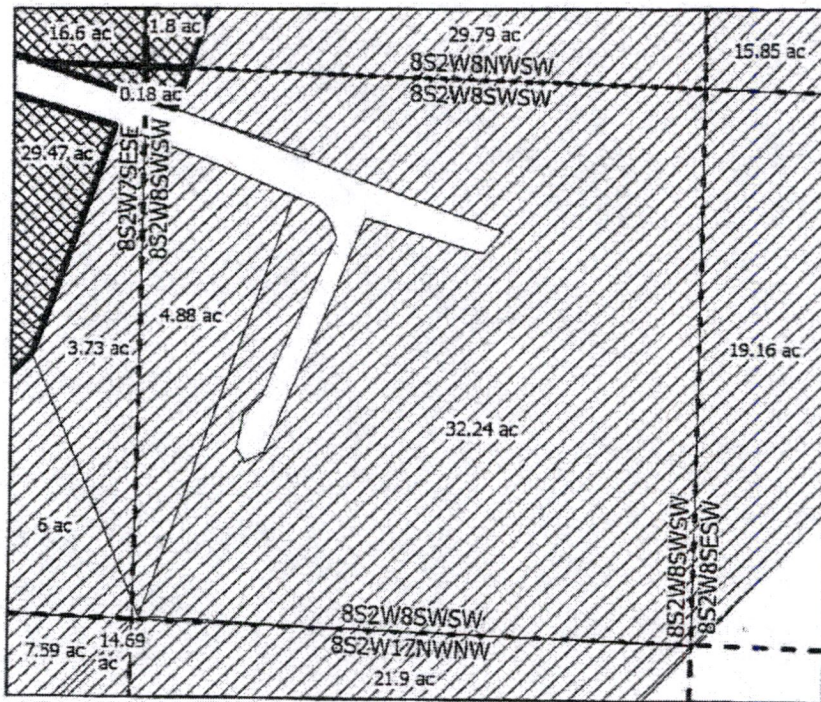
SW 1/4 of the SW 1/4

AUG 03 2022

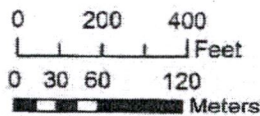
Salem, OR



Scale: 1in : 400ft



IN STREAM LEASE APPLICATION MAP



Certificate: 68665
Taxlot: 082W070000602
Lease Acres: 0.18 ac
PROP ID: R353767

- In Stream Lease
- Quarter Quarter
- SWCD Place of Use
- Canals

Disclaimer: This map is not intended to provide legal dimensions or locations of property ownership lines

Date: 6/9/2022
Map Prepared by: Austin Wagner
Santiam Water Control District (SWCD)

MARION COUNTY, OREGON


SEC.18 T9S R1W

SE 1/4 of the NW 1/4

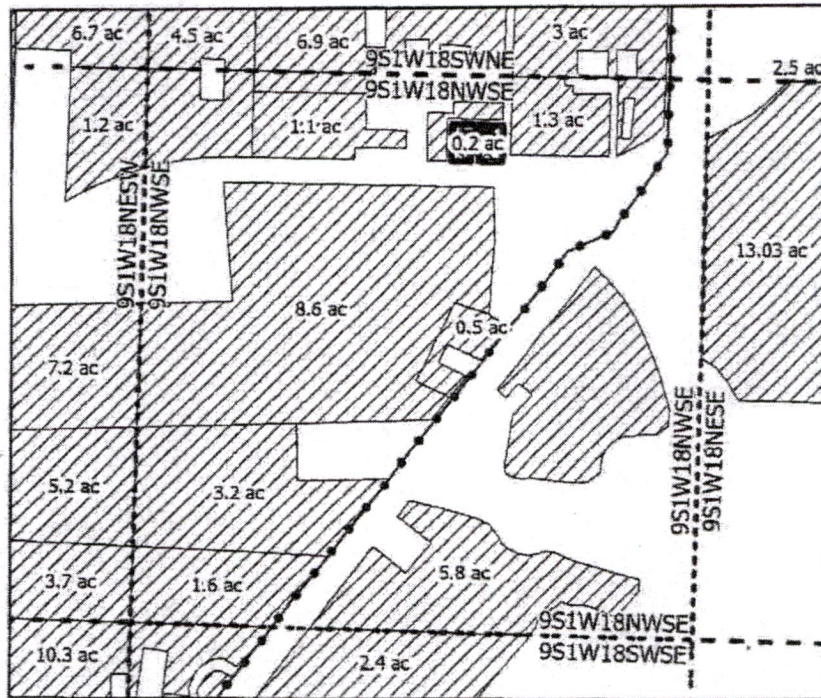
Received by OWRD

AUG 03 2022

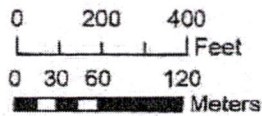
Salem, OR



Scale: 1in : 400ft



IN STREAM LEASE APPLICATION MAP



Certificate: 68665
 Taxlot: 091W18A01400
 Lease Acres: 0.2 ac
 PROP ID: R34885

- In Stream Lease
- Quarter Quarter
- SWCD Place of Use
- Canals

Disclaimer: This map is not intended to provide legal dimensions or locations of property ownership lines
 Date: 6/9/2022
 Map Prepared by: Austin Wegner
 Santiam Water Control District (SWCD)

MARION COUNTY, OREGON

SEC.18 T9S R1W

Received by OWRD

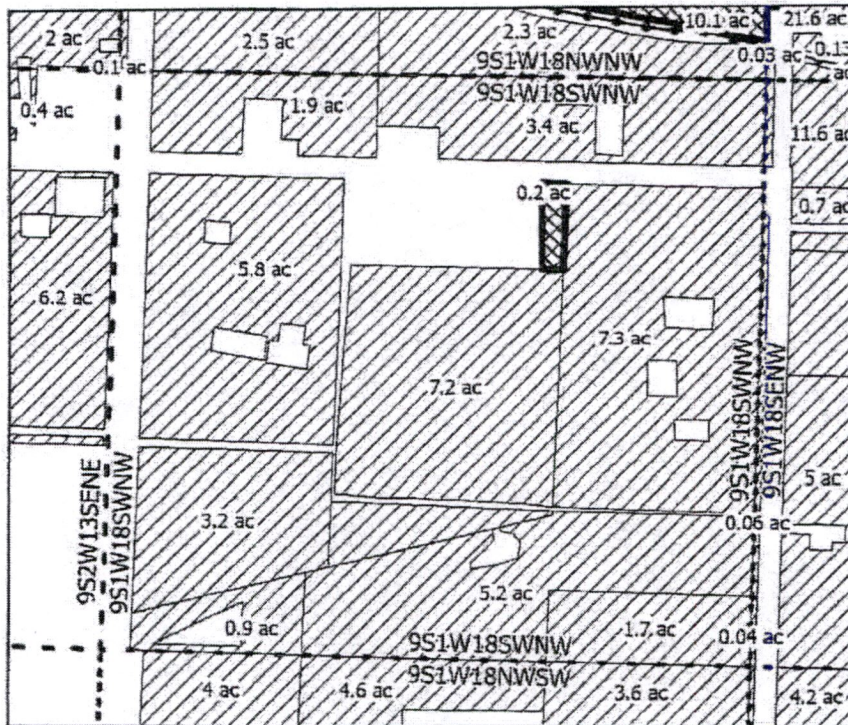
NW 1/4 of the SW 1/4

AUG 03 2022




Salem, OR

Scale: 1in : 400ft



IN STREAM LEASE APPLICATION MAP



Certificate: 68665
 Taxlot: 091W18B01900
 Lease Acres: 0.2 ac
 PROP ID: R64498

- In Stream Lease
- Quarter Quarter
- SWCD Place of Use
- Canals

MARION COUNTY, OREGON

SEC.9 T9S R1W

SE 1/4 of the SE 1/4

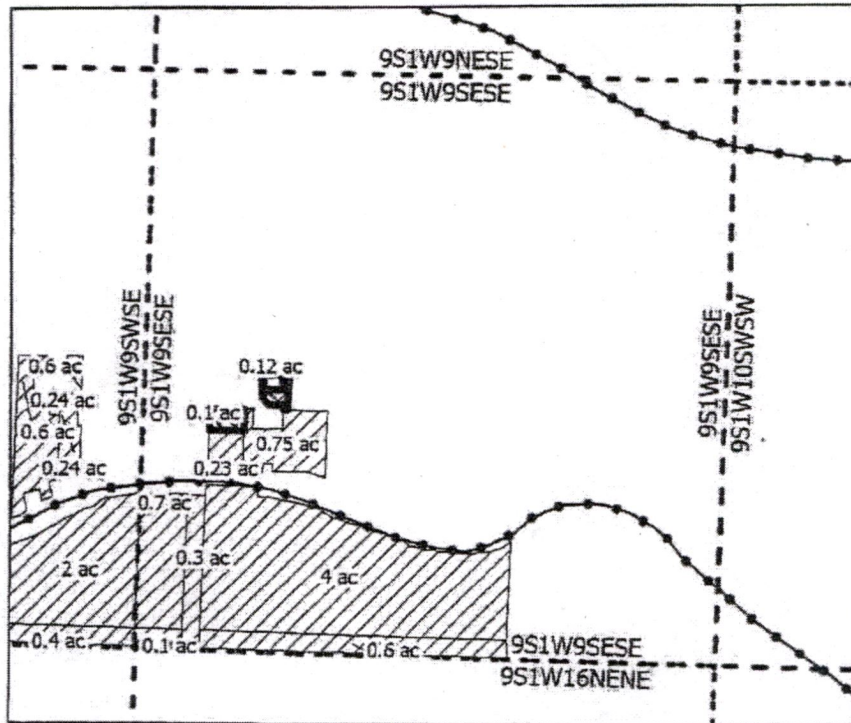
Received by OWRD

AUG 03 2022

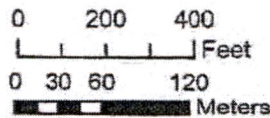
Salem, OR



Scale: 1in : 400ft



IN STREAM LEASE APPLICATION MAP



Certificate: 52253
 Taxlot: 091W09DD02201
 Lease Acres: 0.1 ac
 PROP ID: R103391

Certificate: 52253
 Taxlot: 091W09DD02601
 Lease Acres: 0.12 ac
 PROP ID: R328849

- In Stream Lease
- Quarter Quarter
- SWCD Place of Use
- Canals

Disclaimer: This map is not intended to provide legal dimensions or locations of property ownership lines

Date: 8/9/2022
 Map Prepared by: Austin Wegner
 Santiam Water Control District (SWCD)

MARION COUNTY, OREGON


SEC.13 T9S R2W

Received by OWRD

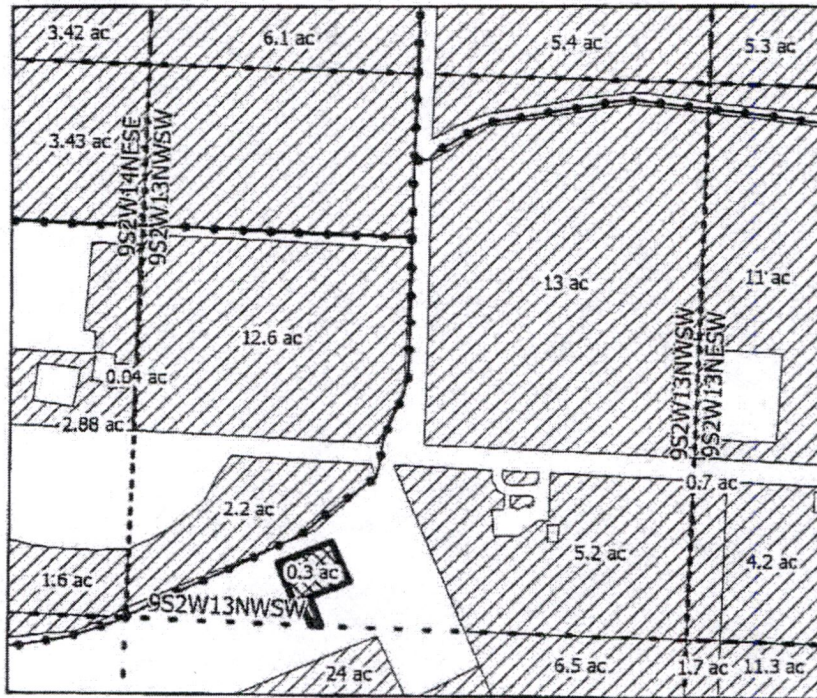
SW 1/4 of the NW 1/4

AUG 03 2022

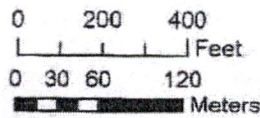
Salem, OR



Scale: 1in : 400ft



IN STREAM LEASE APPLICATION MAP



Certificate: 95820
Taxlot: 092W14D01900
Lease Acres: 0.3 ac
PROP ID: R35285

- In Stream Lease
- Quarter Quarter
- SWCD Place of Use
- Canals

Disclaimer: This map is not intended to provide legal dimensions or locations of property ownership lines

Date: 6/9/2022
Map Prepared by: Austin Wegner
Santiam Water Control District (SWCD)

MARION COUNTY, OREGON


SEC.15 T9S R2W

Received by OWRD

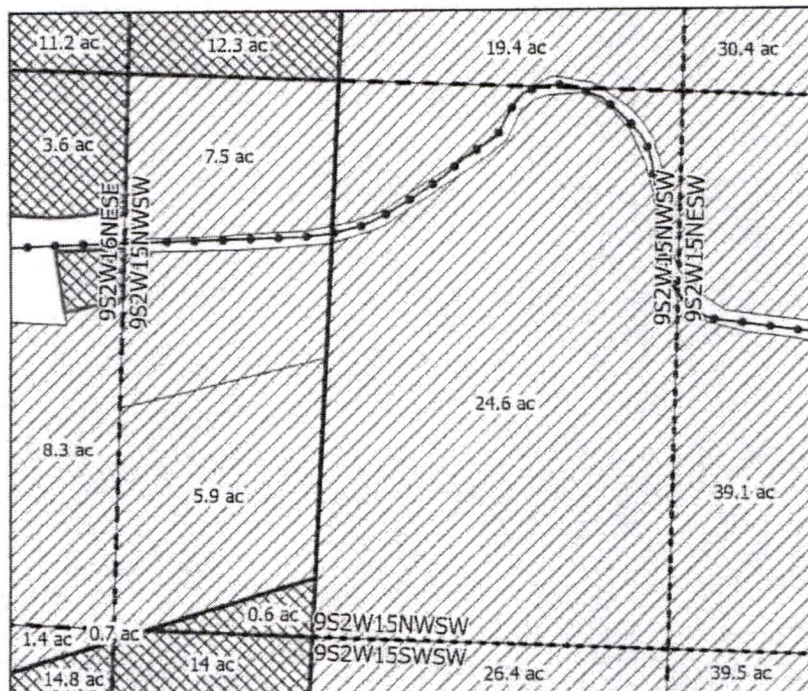
SW 1/4 of the NW 1/4

AUG 03 2022


Salem, OR



Scale: 1 in : 400ft



IN STREAM LEASE APPLICATION MAP



Certificate: 68665
Taxlot: 092W160001200
Lease Acres: 0.6 ac
PROP ID: R35490

- Quarter Quarter
- SWCD Place of Use
- Canals
- In Stream Lease
- Taxlots

MARION COUNTY, OREGON

SEC.15 T9S R2W

NW 1/4 of the SW 1/4

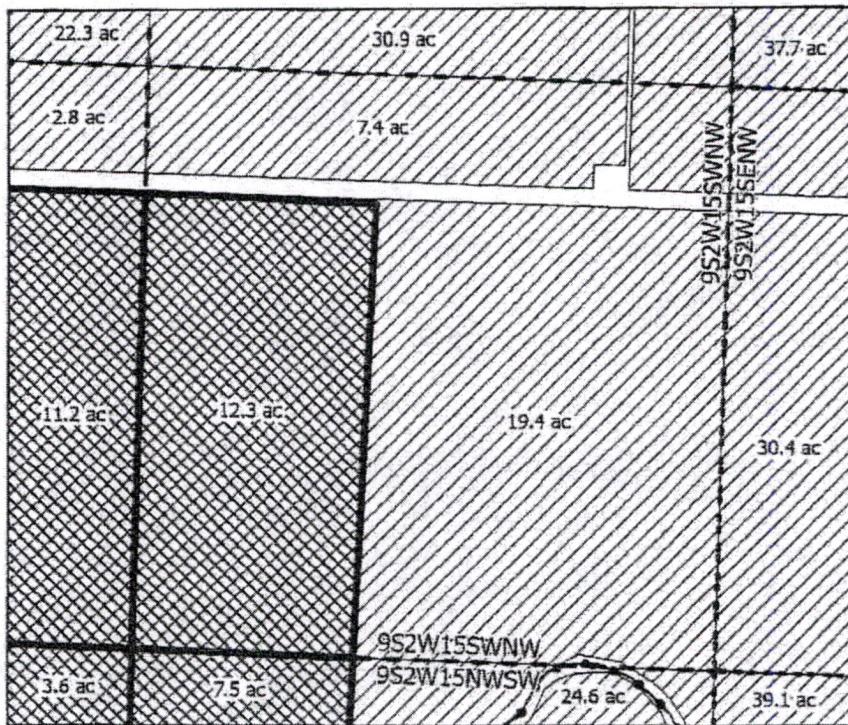
Received by OWRD

AUG 03 2022


Salem, OR



Scale: 1in : 400ft



IN STREAM LEASE APPLICATION MAP



Certificate: 95820
 Taxlot: 092W1600700
 Lease Acres: 12.3 ac
 PROP ID: R35327

- In Stream Lease
- Quarter Quarter
- SWCD Place of Use
- Canals

Disclaimer: This map is not intended to provide legal dimensions or locations of property ownership lines

Date: 6/9/2022
 Map Prepared by: Austin Wegner
 Santiam Water Control District (SWCD)

MARION COUNTY, OREGON

SEC.15 T9S R2W

Received by OWRD

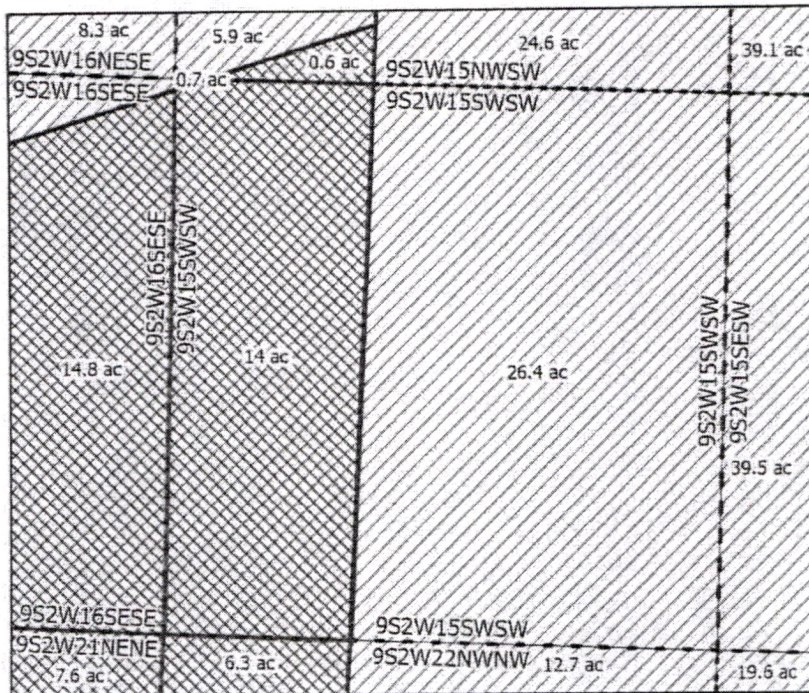
SW 1/4 of the SW 1/4

AUG 03 2022





Scale: 1in : 400ft

Salem, OR



IN STREAM LEASE APPLICATION MAP



Certificate: 95820
 Taxlot: 092W160001200
 Lease Acres: 14 ac
 PROP ID: R35490

- Quarter Quarter
- SWCD Place of Use
- Canals
- In Stream Lease
- Taxlots

MARION COUNTY, OREGON


SEC.16 T9S R2W

SW 1/4 of the NE 1/4

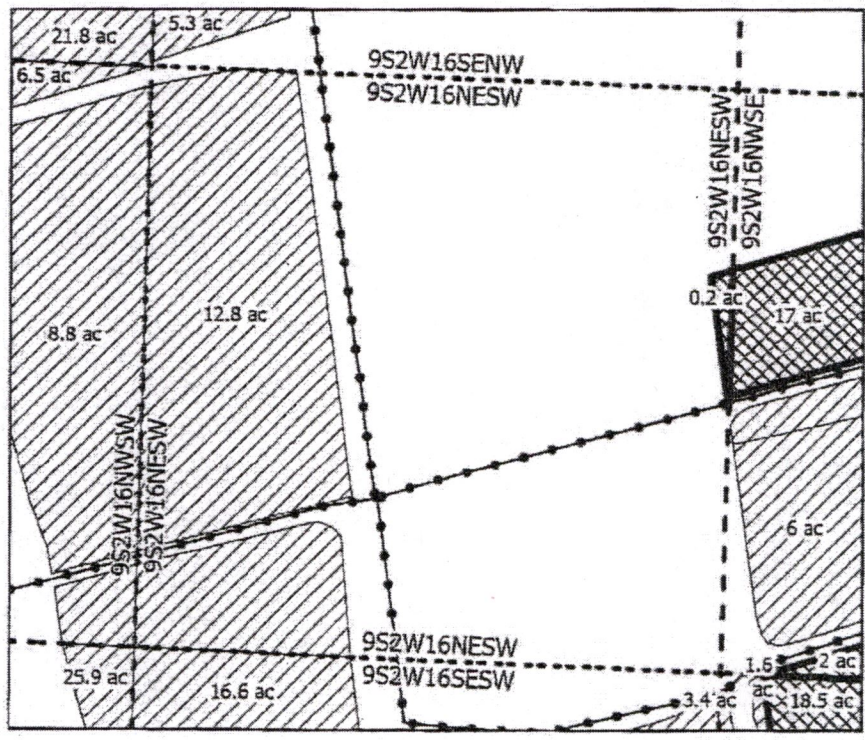
Received by OWRD

AUG 03 2022


Salem, OR



Scale: 1in : 400ft



IN STREAM LEASE APPLICATION MAP



Certificate: 95820
 Taxlot: 092W1600800
 Lease Acres: 0.2 ac
 PROP ID: R35326

- In Stream Lease
- Quarter Quarter
- SWCD Place of Use
- Canals

MARION COUNTY, OREGON

SEC.16 T9S R2W

Received by OWRD

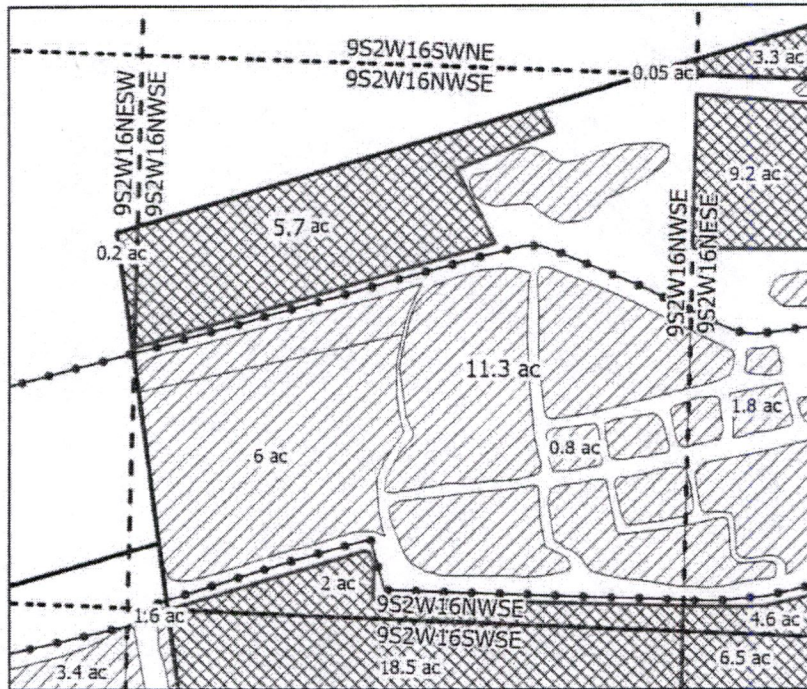
SE 1/4 of the NW 1/4

AUG 03 2022


Salem, OR



Scale: 1 in : 400ft



IN STREAM LEASE APPLICATION MAP



Certificate: 95820
 Taxlot: 092W1600800
 Lease Acres: 5.7 ac
 PROP ID: R35326

Certificate: 88960
 Taxlot: 092W1600800
 Lease Acres: 2 ac
 PROP ID: R35326

- Quarter Quarter
- SWCD Place of Use
- Canals
- In Stream Lease
- Taxlots

Disclaimer: This map is not intended to provide legal dimensions or locations of property ownership lines

Date: 7/26/2022
 Map Prepared by: Austin Wegner
 Santiam Water Control District (SWCD)

MARION COUNTY, OREGON


SEC.16 T9S R2W

Received by OWRD

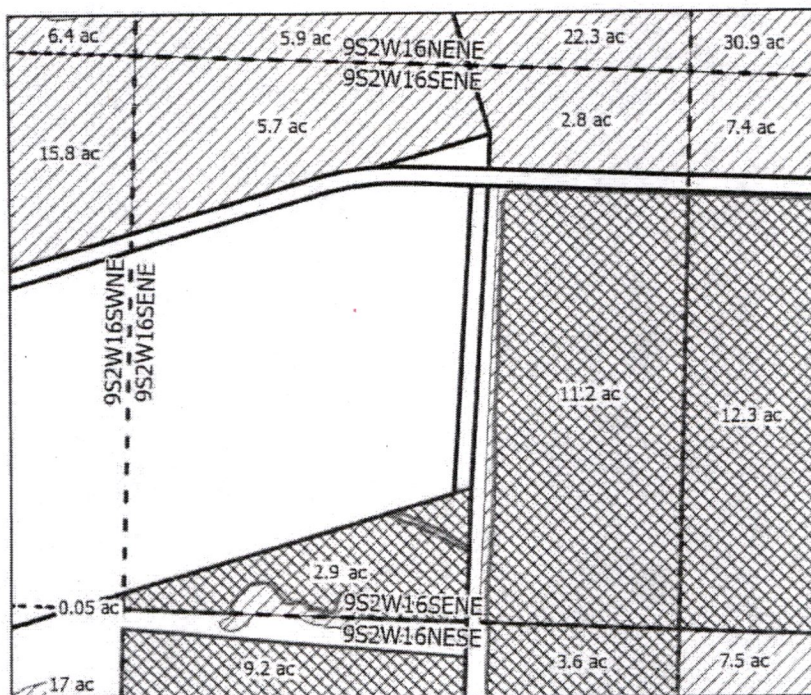
NE 1/4 of the SE 1/4

AUG 03 2022


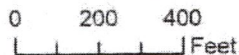
Salem, OR



Scale: 1in : 400ft



IN STREAM LEASE APPLICATION MAP



Certificate: 95820
 Taxlot: 092W160000800
 Lease Acres: 2.9 ac
 PROP ID: R35326

Certificate: 95820
 Taxlot: 092W160000700
 Lease Acres: 11.2 ac
 PROP ID: R35327

- Quarter Quarter
- SWCD Place of Use
- Canals
- In Stream Lease
- Taxlots

Date: 7/27/2022
 Map Prepared by: Austin Wegner
 Santiam Water Control District (SWCD)

Disclaimer: This map is not intended to provide legal dimensions or locations of property ownership lines

MARION COUNTY, OREGON


SEC.16 T9S R2W

Received by OWRD

SW 1/4 of the SE 1/4

AUG 03 2022

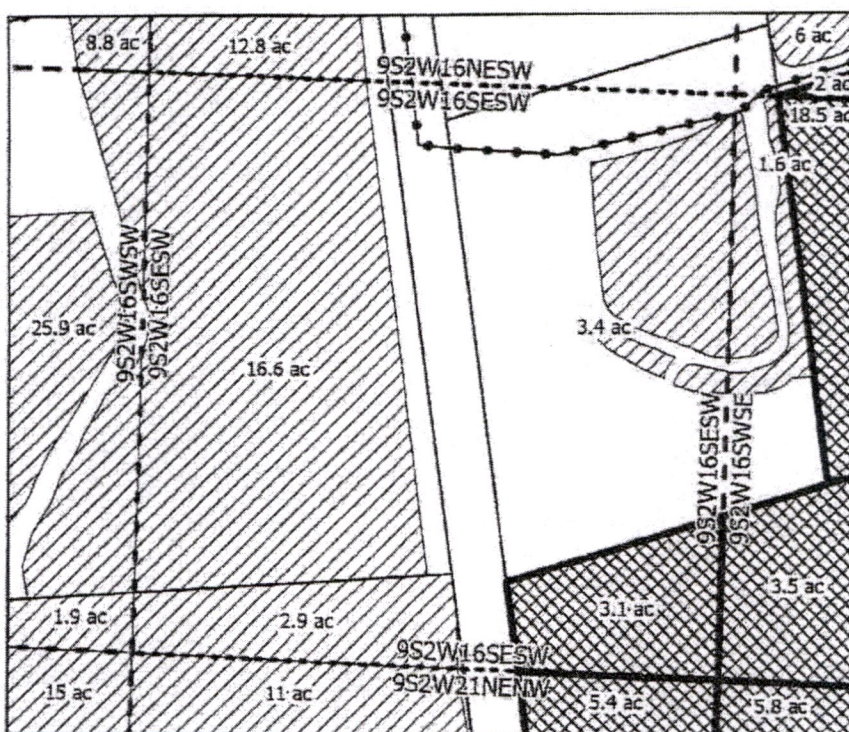
Salem, OR




N



Scale: 1in : 400ft



IN STREAM LEASE APPLICATION MAP



Certificate: 95820
Taxlot: 092W160001000
Lease Acres: 3.1 ac
PROP ID: R35492

- In Stream Lease
- Taxlots
- Quarter Quarter
- SWCD Place of Use
- Canals

Date: 8/13/2022
Map Prepared by: Austin Wagner
Santiam Water Control District (SWCD)

Disclaimer: This map is not intended to provide legal dimensions or locations of property ownership lines

MARION COUNTY, OREGON

SEC.16 T9S R2W

Received by OWRD

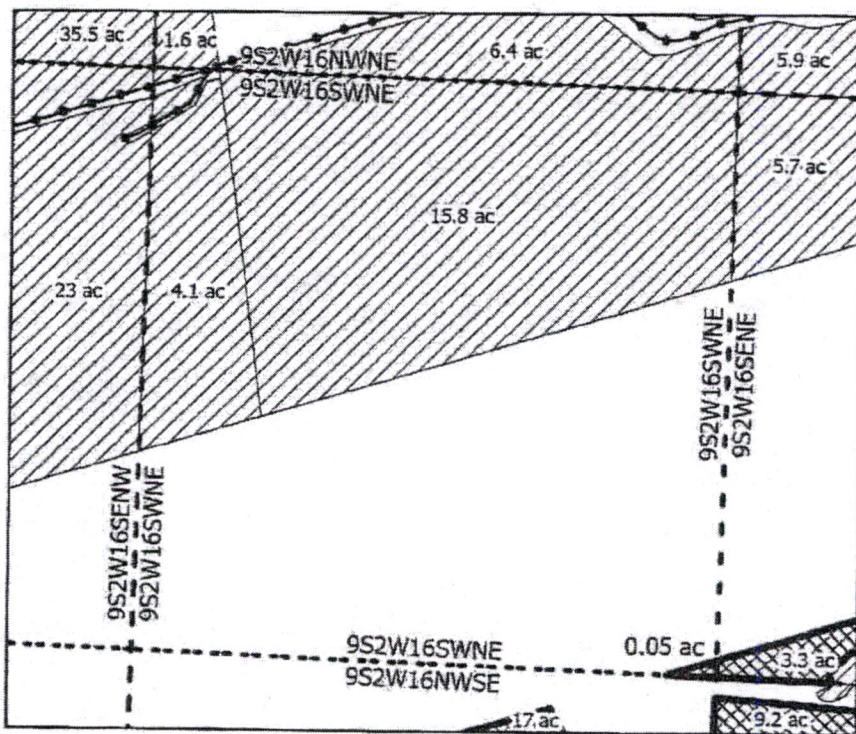
NE 1/4 of the SW 1/4

AUG 03 2022


Salem, OR



Scale: 1in : 400ft



IN STREAM LEASE APPLICATION MAP



Certificate: 68665
Taxlot: 092W160000800
Lease Acres: 0.05 ac
PROP ID: R35326

- In Stream Lease
- Quarter Quarter
- SWCD Place of Use
- Canals

Disclaimer: This map is not intended to provide legal dimensions or locations of property ownership lines.

Date: 8/14/2022
Map Prepared by: Austin Wegner
Santiam Water Control District (SWCD)

MARION COUNTY, OREGON

SEC.16 T9S R2W

SE 1/4 of the SW 1/4

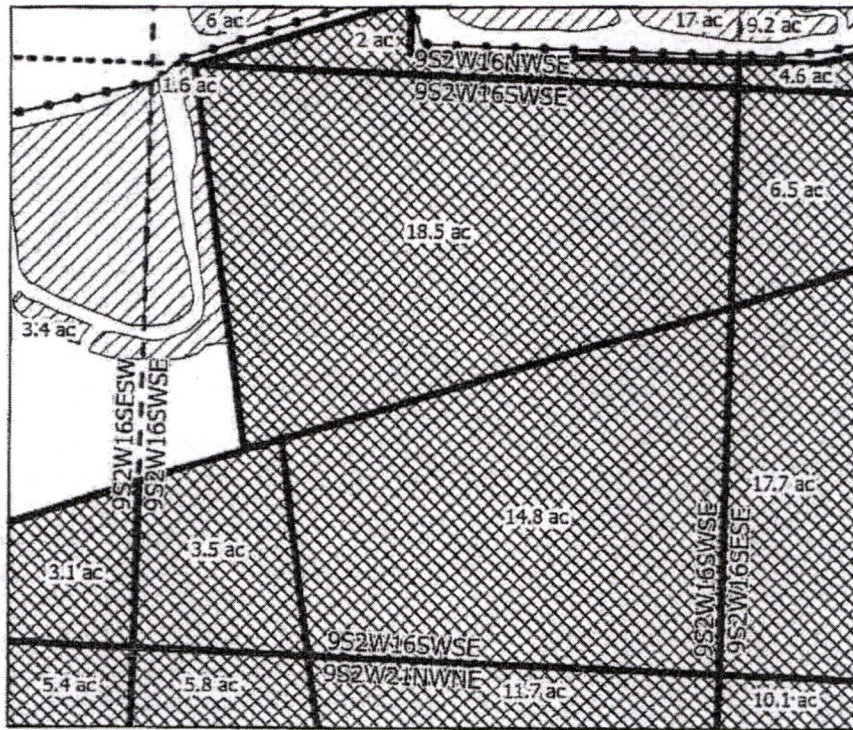
Received by OWRD

AUG 03 2022

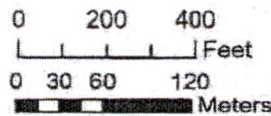
Salem, OR



Scale: 1in : 400ft



IN STREAM LEASE APPLICATION MAP



Certificate: 95820
 Taxlot: 092W160001000
 Lease Acres: 3.5 ac
 PROP ID: R35492

Certificate: 88960
 Taxlot: 092W160000800
 Lease Acres: 18.5 ac
 PROP ID: R35326

Certificate: 95820
 Taxlot: 092W160001100
 Lease Acres: 14.8 ac
 PROP ID: R35491

- In Stream Lease
- Quarter Quarter
- SWCD Place of Use
- Canals

MARION COUNTY, OREGON

SEC.1 T9S R2W

Received by OWRD

NE 1/4 of the NE 1/4

AUG 03 2022

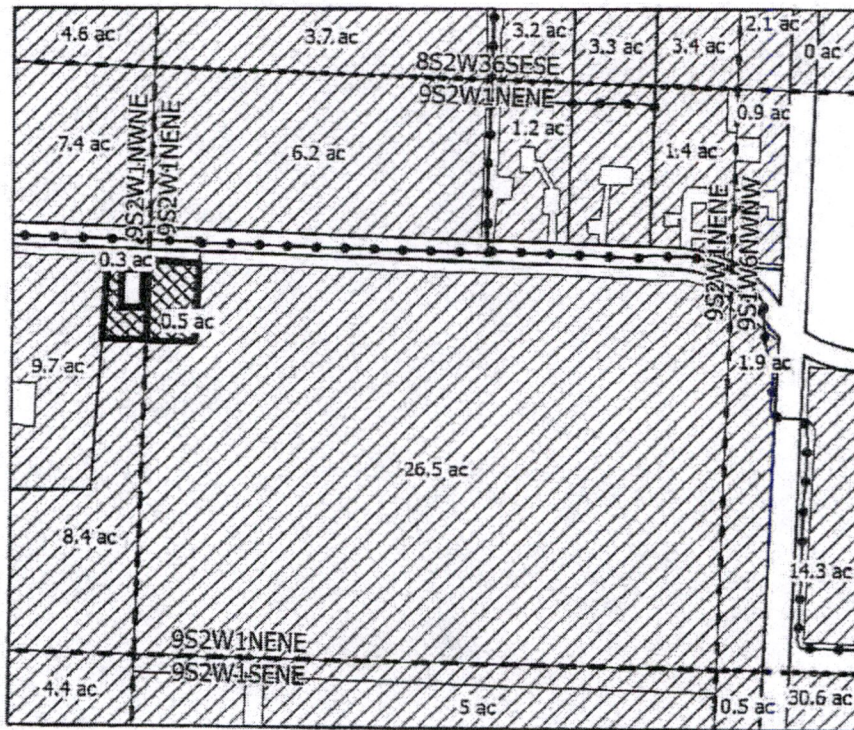
Salem, OR



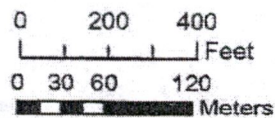
N



Scale: 1in : 400ft



IN STREAM LEASE APPLICATION MAP



Certificate: 68664
Taxlot: 092W010000700
Lease Acres: 0.5 ac
PROP ID: R35025

- In Stream Lease
- Taxlots
- Quarter Quarter
- SWCD Place of Use
- Canals

Date: 6/13/2022
Map Prepared by: Austin Wegner
Santiam Water Control District (SWCD)

Disclaimer: This map is not intended to provide legal dimensions or locations of property ownership lines


MARION COUNTY, OREGON

SEC.1 T9S R2W

Received by OWRD

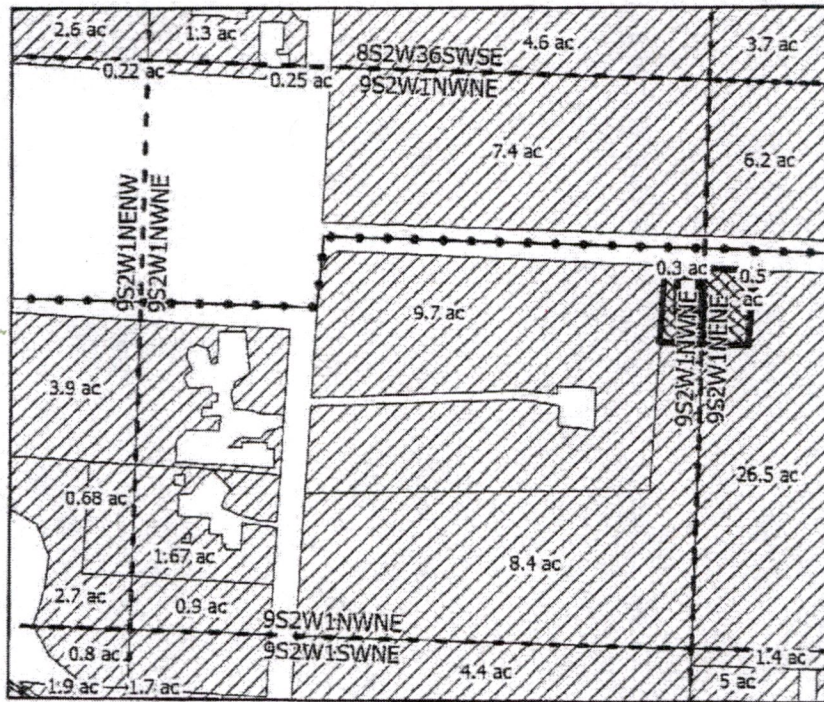
NE 1/4 of the NW 1/4

AUG 03 2022




Scale: 1in : 400ft

Salem, OR



IN STREAM LEASE APPLICATION MAP



Certificate: 68664
Taxlot: 092W0100700
Lease Acres: 0.3 ac
PROP ID: R35025

- In Stream Lease
- Quarter Quarter
- SWCD Place of Use
- Canals

MARION COUNTY, OREGON

SEC.21 T9S R2W

NE 1/4 of the NE 1/4


Received by OWRD

AUG 03 2022

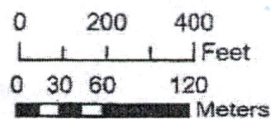
Salem, OR



Scale: 1in : 400ft



IN STREAM LEASE APPLICATION MAP



Certificate: 95820
 Taxlot: 092W160001200
 Lease Acres: 7.6 ac
 PROP ID: R35490

Certificate: 95820
 Taxlot: 092W210000100
 Lease Acres: 13 ac
 PROP ID: R35486

Certificate: 95820
 Taxlot: 092W160001100
 Lease Acres: 10.1 ac
 PROP ID: R35491

- In Stream Lease
- Quarter Quarter
- SWCD Place of Use
- Canals

Date: 8/10/2022
 Map Prepared by: Austin Wegnar
 Santiam Water Control District (SWCD)
 Disclaimer: This map is not intended to provide legal dimensions or locations of property ownership lines

MARION COUNTY, OREGON

SEC.21 T9S R2W

Received by OWRD


NE 1/4 of the NW 1/4

AUG 03 2022


Salem, OR



Scale: 1in : 400ft



IN STREAM LEASE APPLICATION MAP



Certificate: 95820
 Taxlot: 092W210000100
 Lease Acres: 17.2 ac
 PROP ID: R35486

Certificate: 95820
 Taxlot: 092W160001000
 Lease Acres: 5.8 ac
 PROP ID: R35492

Certificate: 95820
 Taxlot: 092W160001100
 Lease Acres: 11.7 ac
 PROP ID: R35491

- In Stream Lease
- Quarter Quarter
- SWCD Place of Use
- Canals

Disclaimer: This map is not intended to provide legal dimensions or locations of property ownership lines

Date: 8/10/2022
 Map Prepared by: Austin Wegner
 Santiam Water Control District (SWCD)

MARION COUNTY, OREGON

SEC.21 T9S R2W

Received by OWRD

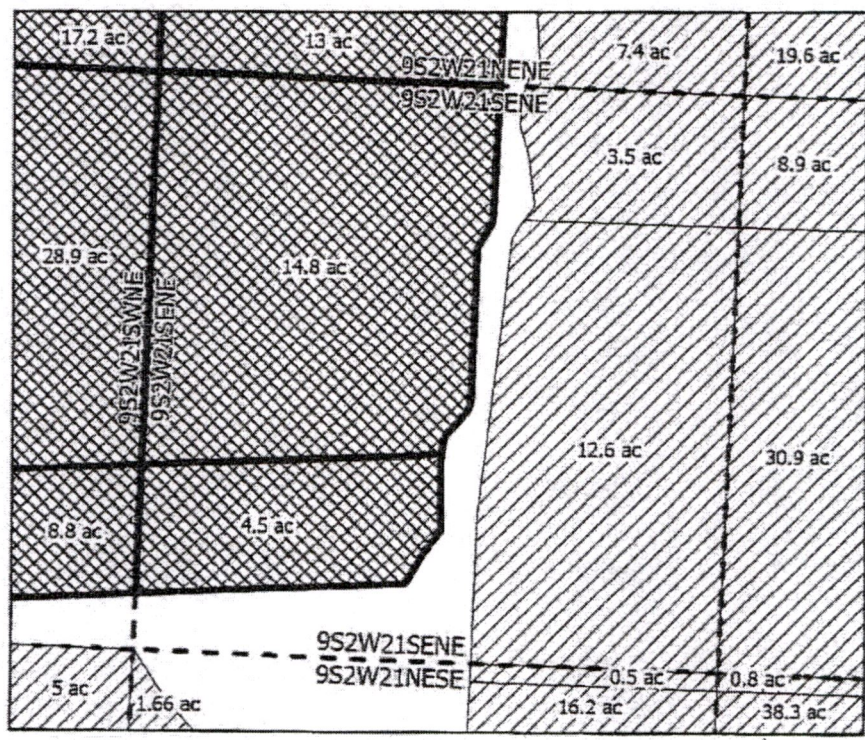
NE 1/4 of the SE 1/4

AUG 03 2022

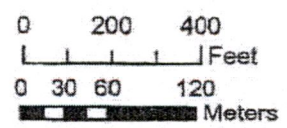
Salem, OR



Scale: 1 in : 400ft



IN STREAM LEASE APPLICATION MAP



Certificate: 95820
 Taxlot: 092W210000100
 Lease Acres: 14.8 ac
 PROP ID: R35486

Certificate: 95820
 Taxlot: 092W2100900
 Lease Acres: 4.5 ac
 PROP ID: R35483

- In Stream Lease
- Quarter Quarter
- SWCD Place of Use
- Canals

Disclaimer: This map is not intended to provide legal dimensions or locations of property ownership lines

MARION COUNTY, OREGON

SEC.21 T9S R2W

Received by OWRD

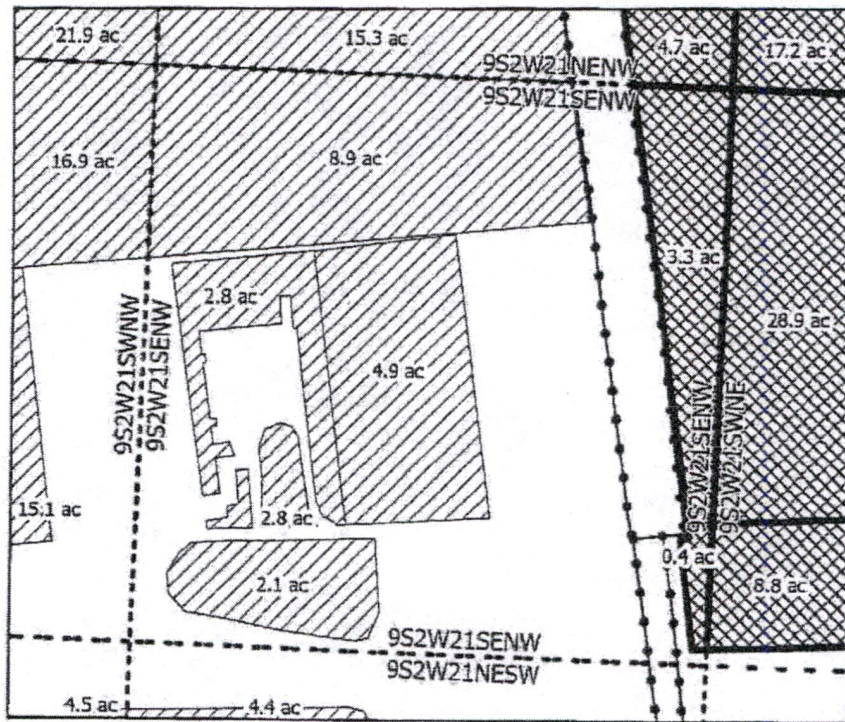
NW 1/4 of the SE 1/4

AUG 03 2022

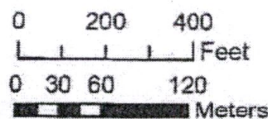
Salem, OR



Scale: 1 in : 400ft



IN STREAM LEASE APPLICATION MAP



Certificate: 95820
 Taxlot: 092W2100100
 Lease Acres: 3.3 ac
 PROP ID: R35486

Certificate: 95820
 Taxlot: 092W2100900
 Lease Acres: 0.4 ac
 PROP ID: R35483

- In Stream Lease
- Quarter Quarter
- SWCD Place of Use
- Canals

Disclaimer: This map is not intended to provide legal dimensions or locations of property ownership lines

Date: 6/9/2022
 Map Prepared by: Austin Wegner
 Santiam Water Control District (SWCD)

MARION COUNTY, OREGON

SEC.21 T9S R2W

NE 1/4 of the SW 1/4

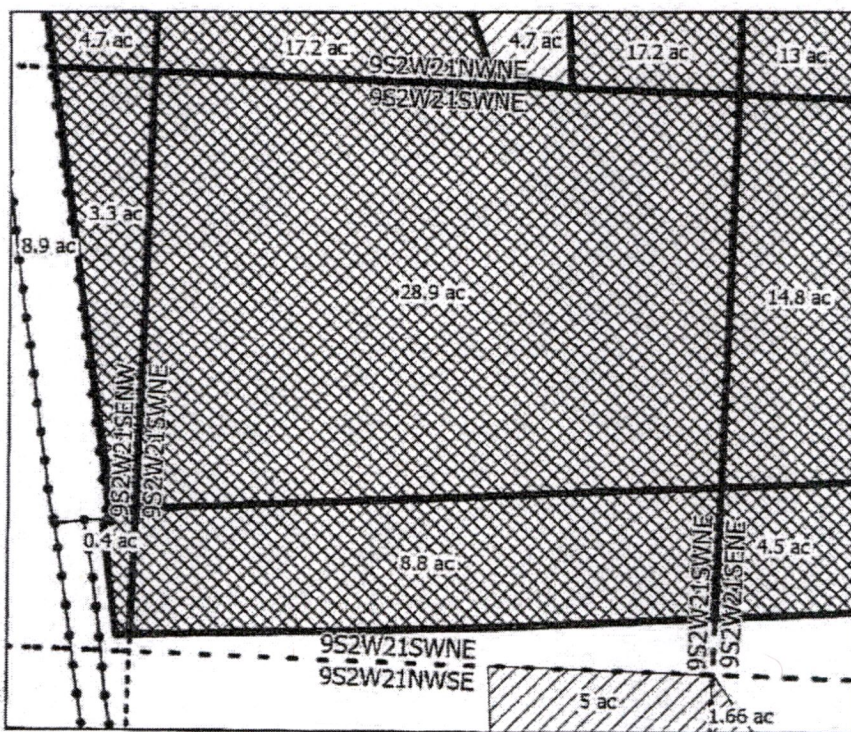
Received by OWRD

AUG 03 2022

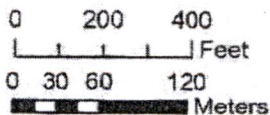
Salem, OR



Scale: 1in : 400ft



IN STREAM LEASE APPLICATION MAP



Certificate: 95820
 Taxlot: 092W2100100
 Lease Acres: 28.9 ac
 PROP ID: R35486

Certificate: 95820
 Taxlot: 092W2100900
 Lease Acres: 8.8 ac
 PROP ID: R35483

- In Stream Lease
- Quarter Quarter
- SWCD Place of Use
- Canals

Disclaimer: This map is not intended to provide legal dimensions or locations of property ownership lines

Date: 6/9/2022
 Map Prepared by: Austin Wegner
 Santiam Water Control District (SWCD)


MARION COUNTY, OREGON

SEC.22 T9S R2W

Received by OWRD

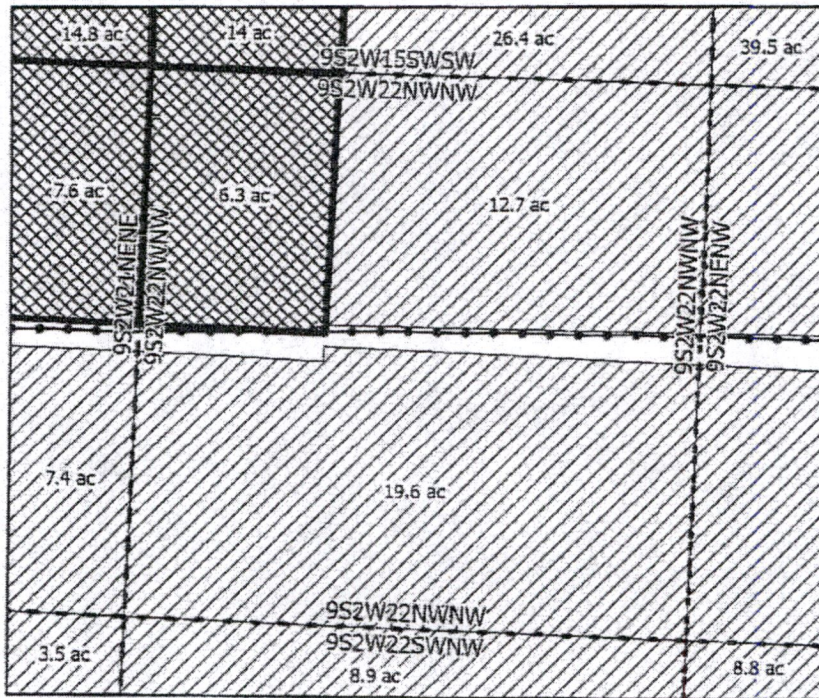
NW 1/4 of the NW 1/4

AUG 03 2022

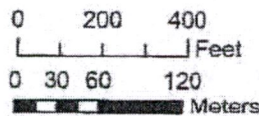


Scale: 1in : 400ft

Salem, OR



IN STREAM LEASE APPLICATION MAP



Certificate: 95820
Taxlot: 092W1601200
Lease Acres: 6.3 ac
PROP ID: R35490

- In Stream Lease
- Quarter Quarter
- SWCD Place of Use
- Canals

Disclaimer: This map is not intended to provide legal dimensions or locations of property ownership lines

Date: 6/9/2022
Map Prepared by: Austin Wegner
Santiam Water Control District (SWCD)

MARION COUNTY, OREGON

SEC.24 T9S R2W

NE 1/4 of the SE 1/4

Received by OWRD

AUG 03 2022

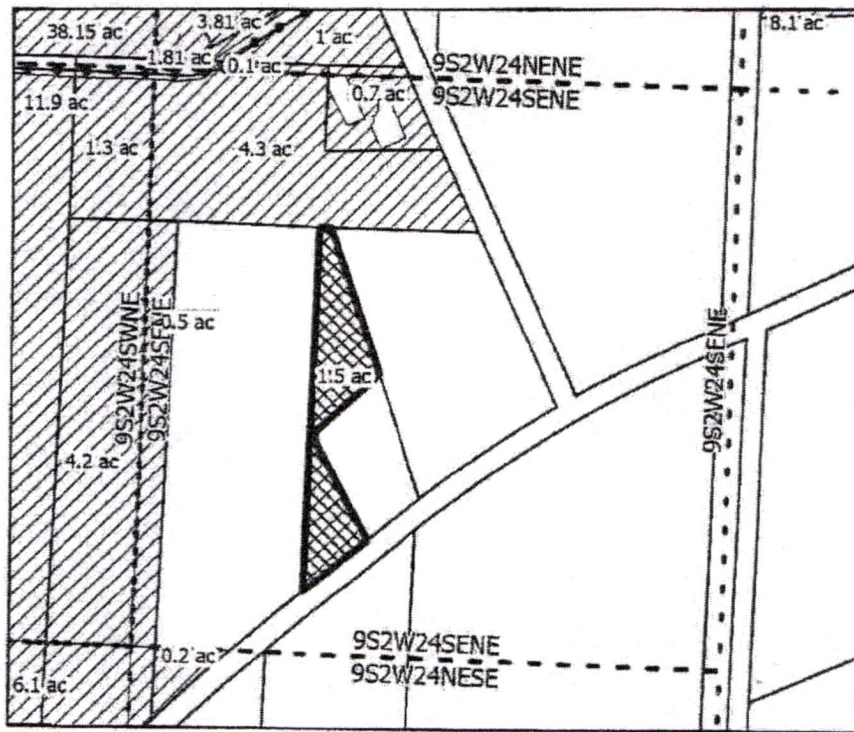
Salem, OR



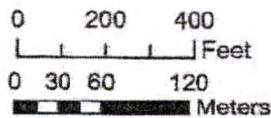
N



Scale: 1 in : 400ft



IN STREAM LEASE APPLICATION MAP



Certificate: 95820
 Taxlot: 092W240002100
 Lease Acres: 1.5 ac
 PROP ID: R35640

- In Stream Lease
- Taxlots
- Quarter Quarter
- SWCD Place of Use
- Canals

Disclaimer: This map is not intended to provide legal dimensions or locations of property ownership lines

Date: 8/13/2022
 Map Prepared by: Austin Wegner
 Santiam Water Control District (SWCD)

MARION COUNTY, OREGON


SEC.34 T9S R2W

NE 1/4 of the NW 1/4

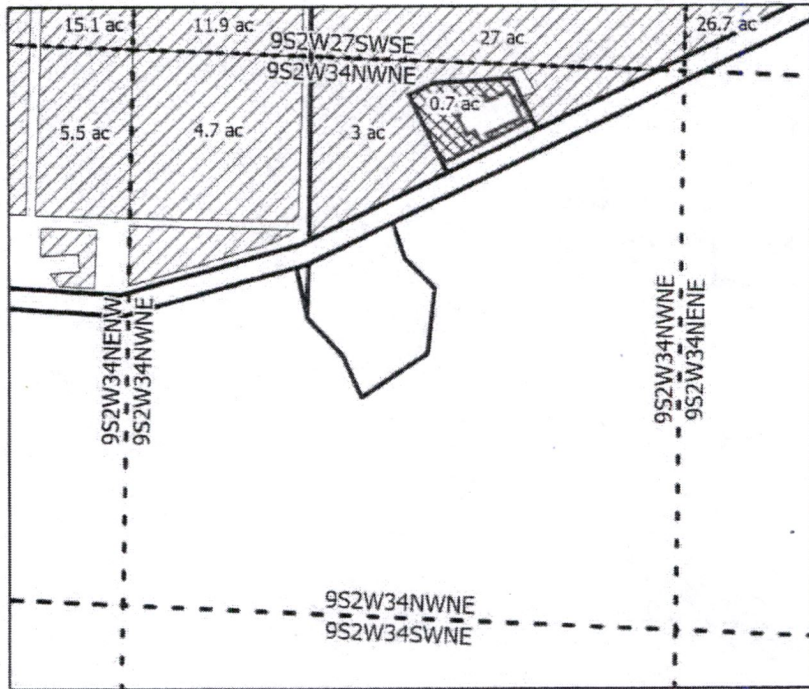
Received by OWRD

AUG 03 2022

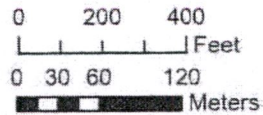
Salem, OR



Scale: 1in : 400ft



IN STREAM LEASE APPLICATION MAP



Certificate: 95820
Taxlot: 092W270001800
Lease Acres: .7 ac
PROP ID: R36006

- Quarter Quarter
- SWCD Place of Use
- Canals
- In Stream Lease
- Taxlots

Disclaimer: This map is not intended to provide legal dimensions or locations of property ownership lines

Date: 7/27/2022
Map Prepared by: Austin Wegner
Santiam Water Control District (SWCD)

Received by OWRD

AUG 03 2022

Salem, OR

Received by OWRD

AUG 03 2022

Salem, OR

Attachment B
Quitclaim Deeds, Affidavits for Transfer

AFFIDAVIT AND REQUEST FOR TRANSFER OF WATER RIGHTS

STATE OF OREGON)
) ss:
County of Marion)

1

Received by OWRD

AUG 03 2022

Salem, OR

I/we, **Bank of the Cascades**, being first duly sworn, depose and say:

1. I/we are the owners or authorized to pursue the transfer as identified in OAR 690-380-4010(5) of the following described lands and the water right(s) appurtenant thereto:

Township	Range	Section	Tax Lot #	# of Acres Irrigated
07	3W	36	R342340	1.00

2. I/we hereby request that the Santiam Water Control District take the steps necessary to transfer the irrigation water right(s), or such portion thereof as has been specified to the District, from the above-described lands on my/our behalf. I/we are making this affidavit and request of the Santiam Water Control District in order to facilitate and support that transfer. I/we agree to assist the district in all aspects of completing the transfer. I/we understand that this change will be permanent and that it may be impossible to replace the affected water right(s) in the future.

3. I/we understand that the land from which the water right is transferred will receive no water from the rights transferred, after the order allowing this transfer.

4. I/we have never intended to abandon or forfeit these water rights prior to this request and attest the water rights have been used on the entire place of use at least once in the last five years.

5. Following transfer of the affected water rights Santiam Water Control District shall retain all rights and easements associated with or running in favor of the District including, but not limited to, the right to access owner's property to do general maintenance to Santiam Water Control District ditches and other facilities.

Property Owner

Date

Stephen G. Harding

5-2-12

Property Owner V.P. - BRANCH MGR.
STEPHEN G. HARDING
BANK OF THE CASCADES

Date

SUBSCRIBED AND SWORN TO before me on May 2nd, 2012



Jennifer K. Elliott

Notary Public for Oregon

My commission expires: 11-30-14

Accepted by Santiam Water Control District:

By [Signature]
District Manager

Date May 4 2012

Received by OWRD

AUG 03 2022

Salem, OR

Fidelity National Title # 60022104834

Received by OWRD

AUG 03 2022

Salem, OR

2

WHEN RECORDED MAIL TO:
Santiam Water Control District
284 East Water Street
Stayton, Oregon 97383

MAIL TAX STATEMENT
TO: NO CHANGE

Space Above This Line for Recorder's Use

**QUITCLAIM DEED
FOR TRANSFER OF INTEREST IN A WATER RIGHT
AND WATER CONVEYANCE AGREEMENT**

K.

1. Glenda Blair, ("Grantor") is the owner of real property described in Exhibit A ("Property"). Santiam Water Control District delivers irrigation water to the Property under a water delivery agreement ("Grantee"). [The Property is located within the district boundaries of Grantee.]
2. Grantor releases and quitclaims to Grantee, all rights, title and interest in all of the primary and supplemental water rights appurtenant to the Property, being 1.5 acres, more or less, of water rights issued on certificates in the name of Grantee and any other irrigation water rights that are specifically appurtenant to the Property ("Water Rights").
3. Consideration for this Quitclaim Deed is other property or value.
4. Recording of this Quitclaim Deed notifies any subsequent purchaser of the Property that Grantor, as owner of the Property, approved the transfer [including a change in the place and type of use and point of diversion] of the Water Rights; that the Water Rights will not be conveyed in subsequent real estate transactions of the Property; and that upon completion of a transfer the Property will no longer have the benefit of the Water Rights.
5. Grantor remains liable to Grantee for district assessments and charges ("District Assessments") related to the Water Rights until the earlier of the date on which Oregon Water Resources Department approves the transfer of all the Water Rights to a new place of use or all the Water Rights are placed into beneficial use on another property. Grantor remains liable for District Assessments for Water Rights transferred temporarily to an instream lease. If only a portion of the Water Rights are successfully transferred to a new place of use, the District Assessments will be reduced proportionally.
6. The Property remains subject to Grantee's rules, regulations, bylaws and policies. [if within the District boundaries only] Grantee retains easements for any existing water conveyances facilities on the Property and for access across the Property for operation and maintenance of those water conveyance facilities.

7. Grantor bears full responsibility to holders of security interests in the Property for this conveyance and transfer of the Water Rights. Grantor will indemnify Grantee for any claims by holders of security interests in the Property related to the Water Rights.
8. This agreement is binding upon the heirs, executors, administrators, successors, and permitted assigns of the parties to this agreement.

BEFORE SIGNING OR ACCEPTING THIS INSTRUMENT, THE PERSON TRANSFERRING FEE TITLE SHOULD INQUIRE ABOUT THE PERSON'S RIGHTS, IF ANY, UNDER ORS 195.300, 195.301 AND 195.305 TO 195.336 AND SECTIONS 5 TO 11, CHAPTER 424, OREGON LAWS 2007, SECTIONS 2 TO 9 AND 17, CHAPTER 855, OREGON LAWS 2009, AND SECTIONS 2 TO 7, CHAPTER 8, OREGON LAWS 2010. THIS INSTRUMENT DOES NOT ALLOW USE OF THE PROPERTY DESCRIBED IN THIS INSTRUMENT IN VIOLATION OF APPLICABLE LAND USE LAWS AND REGULATIONS. BEFORE SIGNING OR ACCEPTING THIS INSTRUMENT, THE PERSON ACQUIRING FEE TITLE TO THE PROPERTY SHOULD CHECK WITH THE APPROPRIATE CITY OR COUNTY PLANNING DEPARTMENT TO VERIFY THAT THE UNIT OF LAND BEING TRANSFERRED IS A LAWFULLY ESTABLISHED LOT OR PARCEL, AS DEFINED IN ORS 92.010 OR 215.010, TO VERIFY THE APPROVED USES OF THE LOT OR PARCEL, TO DETERMINE ANY LIMITS ON LAWSUITS AGAINST FARMING OR FOREST PRACTICES, AS DEFINED IN ORS 30.930, AND TO INQUIRE ABOUT THE RIGHTS OF NEIGHBORING PROPERTY OWNERS, IF ANY, UNDER ORS 195.300, 195.301 AND 195.305 TO 195.336 AND SECTIONS 5 TO 11, CHAPTER 424, OREGON LAWS 2007, SECTIONS 2 TO 9 AND 17, CHAPTER 855, OREGON LAWS 2009, AND SECTIONS 2 TO 7, CHAPTER 8, OREGON LAWS 2010.

Received by OWRD

AUG 03 2022

Salem, OR

Grantor:

Glenda K Blair

Date 6-11-2021

Grantor:

_____ Date _____


Received by OWRD

AUG 03 2022

Salem, OR

State of Oregon)
) ss.
County of Marion)

This instrument was acknowledged before me on June 11, 2021 by
Glenda K. Blair.



Teresa Kay Doerfler Stackpole
Notary Public for Oregon

Grantee:

Brent Stevenson

Date _____

Brent Stevenson, District Manager, Santiam Water Control District

State of Oregon)
) ss.
County of Marion)

This instrument was acknowledged before me on June 1, 2021 by Brent
Stevenson, as District Manager for Santiam Water Control District.



Jeanna Marie Stegman
Notary Public for Oregon
Notary Exp. 4/12/2022

Exhibit A
Grantor Property

9367 Stayton Rd SE, Aumsville, OR 97325

Beginning at a point in the center of County Road 87, 18.44 chains North of the Southwest corner of the East ½ of the George Neal Donation Land Claim in Section 24, Township 9 South, Range 2 West of the Willamette Meridian in Marion County, Oregon; thence South 48 degrees 30 minutes West 335.94 feet along the center of said County Road; thence North 824.60 feet; thence South 89 degrees 58 minutes East 18.13 feet; thence South 21 degrees 12 minutes East 645.67 feet to the point of beginning and containing 2.50 acres.

Save and except any and all County roads.

Recorded at: Volume 563, Page 573, Marion County records

Received by OWRD

AUG 03 2022

Salem, OR

Received by OWRD

AUG 03 2022

REEL 4587 PAGE 196
MARION COUNTY
BILL BURGESS, COUNTY CLERK
01-24-2022 09:24 am.
Control Number 691347 \$ 96.00
Instrument 2022 00003331

Salem, OR

WHEN RECORDED MAIL TO:

Santiam Water Control District
284 East Water Street
Stayton, Oregon 97383

3

SEND TAX STATEMENT TO:

Oregon Department Corrections
3601 State Street
Salem, Oregon 97301

Space Above This Line for Recorder's Use

513081AM
A.M. 11:00
D. msls?

**QUITCLAIM DEED
FOR TRANSFER OF INTEREST IN A WATER RIGHT
AND WATER CONVEYANCE AGREEMENT**

The State of Oregon, acting by and through its Department of Corrections, ("Grantor") owns the real property described in Exhibit A ("Property"), being 213.21 acres, more or less. The Property is located within the district boundaries of Santiam Water Control District ("Grantee") and associated with account R327904. Grantor releases and quitclaims to Grantee all Grantor's claims, rights, title and interests in water right certificate C68665 which is appurtenant to the Property, including any and all water use rights pursuant to Santiam Water Control District Water Delivery Contract with the State of Oregon dated September 29, 1999, appurtenant to the Property and any supplemental irrigation water rights appurtenant to the Property (collectively, "Water Rights").

By entry of this deed, Grantor hereby notifies any subsequent purchaser of the Property that Grantor, as owner of the Property, approved the transfer (including a change in the place and type of use and point of diversion) of the Water Rights; that the Water Rights will not be conveyed in subsequent real estate transactions of the Property; and that upon completion of a transfer by the Santiam Water Control District, the Property will no longer have the benefit of the Water Rights.

The true consideration for this conveyance is other consideration.

BEFORE SIGNING OR ACCEPTING THIS INSTRUMENT, THE PERSON TRANSFERRING FEE TITLE SHOULD INQUIRE ABOUT THE PERSON'S RIGHTS, IF ANY, UNDER ORS 195.300, 195.301 AND 195.305 TO 195.336 AND SECTIONS 5 TO 11, CHAPTER 424, OREGON LAWS 2007, SECTIONS 2 TO 9 AND 17, CHAPTER 855, OREGON LAWS 2009, AND SECTIONS 2 TO 7, CHAPTER 8, OREGON LAWS 2010.

This document is recorded as an accommodation only. No liability is accepted for the condition of this or for its validity, sufficiency or effect of this document

AUG 03 2022

Salem, OR

WHEN RECORDED MAIL TO:

Santiam Water Control District
284 East Water Street
Stayton, Oregon 97383

SEND TAX STATEMENT TO:

Oregon Department Corrections
3601 State Street
Salem, Oregon 97301

RECORDED ELECTRONICALLY
ID R4587-196 County Marion
Date 1/24/22 Time 9:24am
simplifile www.simplifile.com 800.460.5657

513081AM

Space Above This Line for Recorder's Use

**QUITCLAIM DEED
FOR TRANSFER OF INTEREST IN A WATER RIGHT
AND WATER CONVEYANCE AGREEMENT**

The State of Oregon, acting by and through its Department of Corrections, ("Grantor") owns the real property described in Exhibit A ("Property"), being 213.21 acres, more or less. The Property is located within the district boundaries of Santiam Water Control District ("Grantee") and associated with account R327904. Grantor releases and quitclaims to Grantee all Grantor's claims, rights, title and interests in water right certificate C68665 which is appurtenant to the Property, including any and all water use rights pursuant to Santiam Water Control District Water Delivery Contract with the State of Oregon dated September 29, 1999, appurtenant to the Property and any supplemental irrigation water rights appurtenant to the Property (collectively, "Water Rights").

By entry of this deed, Grantor hereby notifies any subsequent purchaser of the Property that Grantor, as owner of the Property, approved the transfer (including a change in the place and type of use and point of diversion) of the Water Rights; that the Water Rights will not be conveyed in subsequent real estate transactions of the Property; and that upon completion of a transfer by the Santiam Water Control District, the Property will no longer have the benefit of the Water Rights.

The true consideration for this conveyance is other consideration.

BEFORE SIGNING OR ACCEPTING THIS INSTRUMENT, THE PERSON TRANSFERRING FEE TITLE SHOULD INQUIRE ABOUT THE PERSON'S RIGHTS, IF ANY, UNDER ORS 195.300, 195.301 AND 195.305 TO 195.336 AND SECTIONS 5 TO 11, CHAPTER 424, OREGON LAWS 2007, SECTIONS 2 TO 9 AND 17, CHAPTER 855, OREGON LAWS 2009, AND SECTIONS 2 TO 7, CHAPTER 8, OREGON LAWS 2010.

This document is recorded as an accommodation only. No liability is accepted for the condition of title or for the validity, sufficiency or effect of this document

AUG 03 2022

Salem, OR

THIS INSTRUMENT DOES NOT ALLOW USE OF THE PROPERTY DESCRIBED IN THIS INSTRUMENT IN VIOLATION OF APPLICABLE LAND USE LAWS AND REGULATIONS. BEFORE SIGNING OR ACCEPTING THIS INSTRUMENT, THE PERSON ACQUIRING FEE TITLE TO THE PROPERTY SHOULD CHECK WITH THE APPROPRIATE CITY OR COUNTY PLANNING DEPARTMENT TO VERIFY THAT THE UNIT OF LAND BEING TRANSFERRED IS A LAWFULLY ESTABLISHED LOT OR PARCEL, AS DEFINED IN ORS 92.010 OR 215.010, TO VERIFY THE APPROVED USES OF THE LOT OR PARCEL, TO DETERMINE ANY LIMITS ON LAWSUITS AGAINST FARMING OR FOREST PRACTICES, AS DEFINED IN ORS 30.930, AND TO INQUIRE ABOUT THE RIGHTS OF NEIGHBORING PROPERTY OWNERS, IF ANY, UNDER ORS 195.300, 195.301 AND 195.305 TO 195.336 AND SECTIONS 5 TO 11, CHAPTER 424, OREGON LAWS 2007, SECTIONS 2 TO 9 AND 17, CHAPTER 855, OREGON LAWS 2009, AND SECTIONS 2 TO 7, CHAPTER 8, OREGON LAWS 2010.

Dated this 14th day of January, 2022.

Grantor:

The State of Oregon, by and through its Department of Corrections

Signature *Jim Paul*


1/14/2022
Date

Name JIM PAUL

Title ASSISTANT DIRECTOR

STATE OF OREGON)
County of Marion) ss.

This instrument was acknowledged before me on 14th day of January, 2022, by Jim Paul, Assistant Director, on behalf of the State of Oregon, by and through its Department of Corrections.



Keiko McKenzie
NOTARY PUBLIC FOR OREGON

My commission expires: 12/06/2023

Received by OWRD

AUG 03 2022

Salem, OR

REEL 4587 PAGE 201
MARION COUNTY
BILL BURGESS, COUNTY CLERK
01-24-2022 09:36 am.
Control Number 691351 \$ 96.00
Instrument 2022 00003336

WHEN RECORDED MAIL TO:

Santiam Water Control District
284 East Water Street
Stayton, Oregon 97383

4

SEND TAX STATEMENT TO:

Oregon Department Corrections
3601 State Street
Salem, Oregon 97301

RECORDED
AUG 15 5:13:57 AM

Space Above This Line for Recorder's Use

**QUITCLAIM DEED
FOR TRANSFER OF INTEREST IN A WATER RIGHT
AND WATER CONVEYANCE AGREEMENT**

The State of Oregon, acting by and through the Department of Corrections, ("Grantor") owns the real property described in Exhibit A ("Property"), being 90.76 acres, more or less. The Property is located within the district boundaries of Santiam Water Control District ("Grantee") and associated with account R327908. Grantor releases and quitclaims to Grantee all Grantor's claims, rights, title and interests in water right certificate C68665 which is appurtenant to the Property, including any and all water use rights pursuant to Santiam Water Control District Water Delivery Contract with the State of Oregon dated September 29, 1999, appurtenant to the Property and any supplemental irrigation water rights appurtenant to the Property (collectively, "Water Rights").

By entry of this deed, Grantor hereby notifies any subsequent purchaser of the Property that Grantor, as owner of the Property, approved the transfer (including a change in the place and type of use and point of diversion) of the Water Rights; that the Water Rights will not be conveyed in subsequent real estate transactions of the Property; and that upon completion of a transfer by the Santiam Water Control District, the Property will no longer have the benefit of the Water Rights.

The true consideration for this conveyance is other consideration.

**BEFORE SIGNING OR ACCEPTING THIS INSTRUMENT, THE PERSON
TRANSFERRING FEE TITLE SHOULD INQUIRE ABOUT THE PERSON'S RIGHTS, IF**

This document is recorded as an accommodation only.
No liability is accepted for the condition of title or for the
validity, sufficiency or effect of this document.

Received by OWRD

AUG 03 2022


Salem, OR

WHEN RECORDED MAIL TO:

Santiam Water Control District
284 East Water Street
Stayton, Oregon 97383

SEND TAX STATEMENT TO:

Oregon Department Corrections
3601 State Street
Salem, Oregon 97301



AUG 03 5:36:57 AM

Space Above This Line for Recorder's Use

**QUITCLAIM DEED
FOR TRANSFER OF INTEREST IN A WATER RIGHT
AND WATER CONVEYANCE AGREEMENT**

The State of Oregon, acting by and through the Department of Corrections, ("Grantor") owns the real property described in Exhibit A ("Property"), being 90.76 acres, more or less. The Property is located within the district boundaries of Santiam Water Control District ("Grantee") and associated with account R327908. Grantor releases and quitclaims to Grantee all Grantor's claims, rights, title and interests in water right certificate C68665 which is appurtenant to the Property, including any and all water use rights pursuant to Santiam Water Control District Water Delivery Contract with the State of Oregon dated September 29, 1999, appurtenant to the Property and any supplemental irrigation water rights appurtenant to the Property (collectively, "Water Rights").

By entry of this deed, Grantor hereby notifies any subsequent purchaser of the Property that Grantor, as owner of the Property, approved the transfer (including a change in the place and type of use and point of diversion) of the Water Rights; that the Water Rights will not be conveyed in subsequent real estate transactions of the Property; and that upon completion of a transfer by the Santiam Water Control District, the Property will no longer have the benefit of the Water Rights.

The true consideration for this conveyance is other consideration.

**BEFORE SIGNING OR ACCEPTING THIS INSTRUMENT, THE PERSON
TRANSFERRING FEE TITLE SHOULD INQUIRE ABOUT THE PERSON'S RIGHTS, IF**

This document is recorded as an accommodation only. No liability is accepted for the condition of title or for the validity, sufficiency or effect of this document.

AUG 03 2022

Salem, OR

ANY, UNDER ORS 195.300, 195.301 AND 195.305 TO 195.336 AND SECTIONS 5 TO 11, CHAPTER 424, OREGON LAWS 2007, SECTIONS 2 TO 9 AND 17, CHAPTER 855, OREGON LAWS 2009, AND SECTIONS 2 TO 7, CHAPTER 8, OREGON LAWS 2010. THIS INSTRUMENT DOES NOT ALLOW USE OF THE PROPERTY DESCRIBED IN THIS INSTRUMENT IN VIOLATION OF APPLICABLE LAND USE LAWS AND REGULATIONS. BEFORE SIGNING OR ACCEPTING THIS INSTRUMENT, THE PERSON ACQUIRING FEE TITLE TO THE PROPERTY SHOULD CHECK WITH THE APPROPRIATE CITY OR COUNTY PLANNING DEPARTMENT TO VERIFY THAT THE UNIT OF LAND BEING TRANSFERRED IS A LAWFULLY ESTABLISHED LOT OR PARCEL, AS DEFINED IN ORS 92.010 OR 215.010, TO VERIFY THE APPROVED USES OF THE LOT OR PARCEL, TO DETERMINE ANY LIMITS ON LAWSUITS AGAINST FARMING OR FOREST PRACTICES, AS DEFINED IN ORS 30.930, AND TO INQUIRE ABOUT THE RIGHTS OF NEIGHBORING PROPERTY OWNERS, IF ANY, UNDER ORS 195.300, 195.301 AND 195.305 TO 195.336 AND SECTIONS 5 TO 11, CHAPTER 424, OREGON LAWS 2007, SECTIONS 2 TO 9 AND 17, CHAPTER 855, OREGON LAWS 2009, AND SECTIONS 2 TO 7, CHAPTER 8, OREGON LAWS 2010.

Dated this 14th day of January, 2022.

Grantor:

The State of Oregon, by and through its Department of Corrections


Signature *Jim Paul* 1/14/2022
Date

Name JIM PAUL

Title ASSISTANT DIRECTOR

STATE OF OREGON)
County of Marion) ss.

This instrument was acknowledged before me on 14th day of January, 2022, by Jim Paul, Assistant Director, on behalf of the State of Oregon, by and through its Department of Corrections.



Keiko McKenzie
NOTARY PUBLIC FOR OREGON

My commission expires: 12/08/2023

Received by OWRD

AUG 03 2022

Salem, OR

Exhibit A

Grantor Property

Parcel 1 of PARTITION PLAT 2019-61, recorded September 27, 2019 in Reel 4247, Page 138, Records of Marion County, Oregon.

Received by OWRD

AUG 03 2022

Salem, OR

AFFIDAVIT AND REQUEST FOR TRANSFER OF WATER RIGHTS

Received by OWRD

STATE OF OREGON)
) ss:
County of Marion)

5

AUG 03 2022

Salem, OR

I/we, **Clarence & Judi Cranston**, being first duly sworn, depose and say:

1. I/we are the owners or authorized to pursue the transfer as identified in OAR 690-380-4010(5) of the following described lands and the water right(s) appurtenant thereto:


Township	Range	Section	Tax Lot #	# of Acres Irrigated
09	1W	09	R328849	.12

2. I/we hereby request that the Santiam Water Control District take the steps necessary to transfer the irrigation water right(s), or such portion thereof as has been specified to the District, from the above-described lands on my/our behalf. I/we are making this affidavit and request of the Santiam Water Control District in order to facilitate and support that transfer. I/we agree to assist the district in all aspects of completing the transfer. I/we understand that this change will be permanent and that it may be impossible to replace the affected water right(s) in the future.

3. I/we understand that the land from which the water right is transferred will receive no water from the rights transferred, after the order allowing this transfer.

4. I/we have never intended to abandon or forfeit these water rights prior to this request and attest the water rights have been used on the entire place of use at least once in the last five years.

5. Following transfer of the affected water rights Santiam Water Control District shall retain all rights and easements associated with or running in favor of the District including, but not limited to, the right to access owner's property to do general maintenance to Santiam Water Control District ditches and other facilities.



[Signature]
Property Owner


3-30-12
Date

OHWO (b) (5) - PSH

Property Owner

Date

RC SUBSCRIBED AND SWORN TO before me on March 30, 2012



[Signature]

Notary Public for Oregon

My commission expires: 9/13/2013

Accepted by Santiam Water Control District:


By _____
District Manager

Date _____

Received by OWRD

AUG 03 2022

Salem, OR



AUG 03 2022

Salem, OR

REEL 4587 PAGE 203
MARION COUNTY
BILL BURGESS, COUNTY CLERK
01-24-2022 09:38 am.
Control Number 691353 \$ 101.00
Instrument 2022 00003338

WHEN RECORDED MAIL TO:

Santiam Water Control District
284 East Water Street
Stayton, Oregon 97383

6

SEND TAX STATEMENT TO:

Oregon Department of Administrative
Services
1225 Ferry Street SE
Salem, Oregon 97301

613082AM

Space Above This Line for Recorder's Use

**QUITCLAIM DEED
FOR TRANSFER OF INTEREST IN A WATER RIGHT
AND WATER CONVEYANCE AGREEMENT**

The State of Oregon, by and through its Oregon Department of Administrative Services and Oregon Corrections Enterprises ("Grantor") owns the real property described in Exhibit A ("Property"), being 19.6 acres, more or less. The Property is located within the district boundaries of Santiam Water Control District ("Grantee") and associated with account R353766. Grantor releases and quitclaims to Grantee all Grantor's claims, rights, title and interests in water right certificate C68665 which is appurtenant to the Property, including any and all water use rights pursuant to Santiam Water Control District Water Delivery Contract dated September 29, 1999, appurtenant to the Property and any supplemental irrigation water rights appurtenant to the Property (collectively, "Water Rights").

By entry of this deed, Grantor hereby notifies any subsequent purchaser of the Property that Grantor, as owner of the Property, approved the transfer (including a change in the place and type of use and point of diversion) of the Water Rights; that the Water Rights will not be conveyed in subsequent real estate transactions of the Property; and that upon completion of a transfer by the Santiam Water Control District, the Property will no longer have the benefit of the Water Rights.

The true consideration for this conveyance is other consideration.

BEFORE SIGNING OR ACCEPTING THIS INSTRUMENT, THE PERSON TRANSFERRING FEE TITLE SHOULD INQUIRE ABOUT THE PERSON'S RIGHTS, IF ANY, UNDER ORS 195.300, 195.301 AND 195.305 TO 195.336 AND SECTIONS 5 TO 11, CHAPTER 424, OREGON LAWS 2007, SECTIONS 2 TO 9 AND 17, CHAPTER 855, OREGON LAWS 2009, AND SECTIONS 2 TO 7, CHAPTER 8, OREGON LAWS 2010.

This document is recorded as an accommodation only. No liability is accepted for the condition of title or for the validity, sufficiency or effect of this document.

AUG 03 2022

Salem, OR

WHEN RECORDED MAIL TO:

Santiam Water Control District
284 East Water Street
Stayton, Oregon 97383

SEND TAX STATEMENT TO:

Oregon Department of Administrative
Services
1225 Ferry Street SE
Salem, Oregon 97301

RECORDED ELECTRONICALLY
ID: 4587-203 County Marion
Date: 8/24/22 Time: 9:38 am
simplifile www.simplifile.com 800.460.5657

613082 AM
AUG 24 2022

Space Above This Line for Recorder's Use

**QUITCLAIM DEED
FOR TRANSFER OF INTEREST IN A WATER RIGHT
AND WATER CONVEYANCE AGREEMENT**

The State of Oregon, by and through its Oregon Department of Administrative Services and Oregon Corrections Enterprises ("Grantor") owns the real property described in Exhibit A ("Property"), being 19.6 acres, more or less. The Property is located within the district boundaries of Santiam Water Control District ("Grantee") and associated with account R353766. Grantor releases and quitclaims to Grantee all Grantor's claims, rights, title and interests in water right certificate C68665 which is appurtenant to the Property, including any and all water use rights pursuant to Santiam Water Control District Water Delivery Contract dated September 29, 1999, appurtenant to the Property and any supplemental irrigation water rights appurtenant to the Property (collectively, "Water Rights").

By entry of this deed, Grantor hereby notifies any subsequent purchaser of the Property that Grantor, as owner of the Property, approved the transfer (including a change in the place and type of use and point of diversion) of the Water Rights; that the Water Rights will not be conveyed in subsequent real estate transactions of the Property; and that upon completion of a transfer by the Santiam Water Control District, the Property will no longer have the benefit of the Water Rights.

The true consideration for this conveyance is other consideration.

BEFORE SIGNING OR ACCEPTING THIS INSTRUMENT, THE PERSON TRANSFERRING FEE TITLE SHOULD INQUIRE ABOUT THE PERSON'S RIGHTS, IF ANY, UNDER ORS 195.300, 195.301 AND 195.305 TO 195.336 AND SECTIONS 5 TO 11, CHAPTER 424, OREGON LAWS 2007, SECTIONS 2 TO 9 AND 17, CHAPTER 855, OREGON LAWS 2009, AND SECTIONS 2 TO 7, CHAPTER 8, OREGON LAWS 2010.

This document is recorded as an accommodation only. No liability is accepted for the condition of title or for the validity, sufficiency or effect of this document.

AUG 03 2022

Salem, OR

THIS INSTRUMENT DOES NOT ALLOW USE OF THE PROPERTY DESCRIBED IN THIS INSTRUMENT IN VIOLATION OF APPLICABLE LAND USE LAWS AND REGULATIONS. BEFORE SIGNING OR ACCEPTING THIS INSTRUMENT, THE PERSON ACQUIRING FEE TITLE TO THE PROPERTY SHOULD CHECK WITH THE APPROPRIATE CITY OR COUNTY PLANNING DEPARTMENT TO VERIFY THAT THE UNIT OF LAND BEING TRANSFERRED IS A LAWFULLY ESTABLISHED LOT OR PARCEL, AS DEFINED IN ORS 92.010 OR 215.010, TO VERIFY THE APPROVED USES OF THE LOT OR PARCEL, TO DETERMINE ANY LIMITS ON LAWSUITS AGAINST FARMING OR FOREST PRACTICES, AS DEFINED IN ORS 30.930, AND TO INQUIRE ABOUT THE RIGHTS OF NEIGHBORING PROPERTY OWNERS, IF ANY, UNDER ORS 195.300, 195.301 AND 195.305 TO 195.336 AND SECTIONS 5 TO 11, CHAPTER 424, OREGON LAWS 2007, SECTIONS 2 TO 9 AND 17, CHAPTER 855, OREGON LAWS 2009, AND SECTIONS 2 TO 7, CHAPTER 8, OREGON LAWS 2010.

Dated this 14 day of January, 2022,

Grantor:

The State of Oregon, by and through its Department of Administrative Services


Signature *Shannon Ryan* Date 01/19/22

Name Shannon Ryan

Title Administrator

STATE OF OREGON)
) ss.
County of Marion)

This instrument was acknowledged before me on 19 day of January, 2022, by Shannon Ryan, Administrator, on behalf of the State of Oregon, by and through its Department of Administrative Services.



Amy Krueger
NOTARY PUBLIC FOR OREGON

My commission expires: 12/1/2025

Received by OWRD

AUG 03 2022

Salem, OR

Grantor:

The State of Oregon, by and through its Oregon Corrections Enterprises

Signature [Handwritten Signature]


1/14/2022
Date

Name Joshua Cook

Title Administrator

STATE OF OREGON)
County of Marion) ss.

This instrument was acknowledged before me on 14 day of January, 2022, by Joshua Cook, Administrator, on behalf of the State of Oregon, by and through its Oregon Corrections Enterprises.



[Handwritten Signature]
NOTARY PUBLIC FOR OREGON

My commission expires: June 6, 2025

Received by OWRD

AUG 03 2022

Salem, OR

Exhibit A
Grantor Property

Parcel 1, PARTITION PLAT 2016-049, in the City of Salem, County of Marion, and
State of Oregon.

AUG 03 2022

Salem, OR

REEL 4587 PAGE 204
MARION COUNTY
BILL BURGESS, COUNTY CLERK
01-24-2022 09:39 am.
Control Number 691354 \$ 101.00
Instrument 2022 00003339

WHEN RECORDED MAIL TO:

Santiam Water Control District
284 East Water Street
Stayton, Oregon 97383

SEND TAX STATEMENT TO:

Oregon Department of Administrative
Services
1225 Ferry Street SE
Salem, Oregon 97301

7

Space Above This Line for Recorder's Use

AUG 5 13083AM

**QUITCLAIM DEED
FOR TRANSFER OF INTEREST IN A WATER RIGHT
AND WATER CONVEYANCE AGREEMENT**

The State of Oregon, by and through its Oregon Department of Administrative Services and Oregon Corrections Enterprises ("Grantor") owns the real property described in Exhibit A ("Property"), being 121.37 acres, more or less. The Property is located within the district boundaries of Santiam Water Control District ("Grantee") and associated with account R353767. Grantor releases and quitclaims to Grantee all Grantor's claims, rights, title and interests in water right certificate C68665 which is appurtenant to the Property, including any and all water use rights pursuant to Santiam Water Control District Water Delivery Contract dated September 29, 1999, appurtenant to the Property and any supplemental irrigation water rights appurtenant to the Property (collectively, "Water Rights").

By entry of this deed, Grantor hereby notifies any subsequent purchaser of the Property that Grantor, as owner of the Property, approved the transfer (including a change in the place and type of use and point of diversion) of the Water Rights; that the Water Rights will not be conveyed in subsequent real estate transactions of the Property; and that upon completion of a transfer by the Santiam Water Control District, the Property will no longer have the benefit of the Water Rights.

The true consideration for this conveyance is other consideration.

BEFORE SIGNING OR ACCEPTING THIS INSTRUMENT, THE PERSON TRANSFERRING FEE TITLE SHOULD INQUIRE ABOUT THE PERSON'S RIGHTS, IF ANY, UNDER ORS 195.300, 195.301 AND 195.305 TO 195.336 AND SECTIONS 5 TO 11, CHAPTER 424, OREGON LAWS 2007, SECTIONS 2 TO 9 AND 17, CHAPTER 855, OREGON LAWS 2009, AND SECTIONS 2 TO 7, CHAPTER 8, OREGON LAWS 2010. THIS INSTRUMENT DOES NOT ALLOW USE OF THE PROPERTY DESCRIBED IN

This document is recorded as an accommodation only. No liability is accepted for the condition of title or for the validity, sufficiency or effect of this document.

Received by OWRD

AUG 03 2022

Salem, OR

WHEN RECORDED MAIL TO:

Santiam Water Control District
284 East Water Street
Stayton, Oregon 97383

SEND TAX STATEMENT TO:

Oregon Department of Administrative
Services
1225 Ferry Street SE
Salem, Oregon 97301

RECORDED ELECTRONICALLY
ID R4587-204 County Marion
Date 1/24/22 Time 9:39 am
simplifile www.simplifile.com 800.460.5657

A 513083AM
AUG 03 2022

Space Above This Line for Recorder's Use

**QUITCLAIM DEED
FOR TRANSFER OF INTEREST IN A WATER RIGHT
AND WATER CONVEYANCE AGREEMENT**

The State of Oregon, by and through its Oregon Department of Administrative Services and Oregon Corrections Enterprises ("Grantor") owns the real property described in Exhibit A ("Property"), being 121.37 acres, more or less. The Property is located within the district boundaries of Santiam Water Control District ("Grantee") and associated with account R353767. Grantor releases and quitclaims to Grantee all Grantor's claims, rights, title and interests in water right certificate C68665 which is appurtenant to the Property, including any and all water use rights pursuant to Santiam Water Control District Water Delivery Contract dated September 29, 1999, appurtenant to the Property and any supplemental irrigation water rights appurtenant to the Property (collectively, "Water Rights").

By entry of this deed, Grantor hereby notifies any subsequent purchaser of the Property that Grantor, as owner of the Property, approved the transfer (including a change in the place and type of use and point of diversion) of the Water Rights; that the Water Rights will not be conveyed in subsequent real estate transactions of the Property; and that upon completion of a transfer by the Santiam Water Control District, the Property will no longer have the benefit of the Water Rights.

The true consideration for this conveyance is other consideration.

BEFORE SIGNING OR ACCEPTING THIS INSTRUMENT, THE PERSON TRANSFERRING FEE TITLE SHOULD INQUIRE ABOUT THE PERSON'S RIGHTS, IF ANY, UNDER ORS 195.300, 195.301 AND 195.305 TO 195.336 AND SECTIONS 5 TO 11, CHAPTER 424, OREGON LAWS 2007, SECTIONS 2 TO 9 AND 17, CHAPTER 855, OREGON LAWS 2009, AND SECTIONS 2 TO 7, CHAPTER 8, OREGON LAWS 2010. THIS INSTRUMENT DOES NOT ALLOW USE OF THE PROPERTY DESCRIBED IN

This document is recorded as an accommodation only. No liability is accepted for the condition of title or for the validity, sufficiency or effect of this document.

AUG 03 2022

Salem, OR

THIS INSTRUMENT IN VIOLATION OF APPLICABLE LAND USE LAWS AND REGULATIONS. BEFORE SIGNING OR ACCEPTING THIS INSTRUMENT, THE PERSON ACQUIRING FEE TITLE TO THE PROPERTY SHOULD CHECK WITH THE APPROPRIATE CITY OR COUNTY PLANNING DEPARTMENT TO VERIFY THAT THE UNIT OF LAND BEING TRANSFERRED IS A LAWFULLY ESTABLISHED LOT OR PARCEL, AS DEFINED IN ORS 92.010 OR 215.010, TO VERIFY THE APPROVED USES OF THE LOT OR PARCEL, TO DETERMINE ANY LIMITS ON LAWSUITS AGAINST FARMING OR FOREST PRACTICES, AS DEFINED IN ORS 30.930, AND TO INQUIRE ABOUT THE RIGHTS OF NEIGHBORING PROPERTY OWNERS, IF ANY, UNDER ORS 195.300, 195.301 AND 195.305 TO 195.336 AND SECTIONS 5 TO 11, CHAPTER 424, OREGON LAWS 2007, SECTIONS 2 TO 9 AND 17, CHAPTER 855, OREGON LAWS 2009, AND SECTIONS 2 TO 7, CHAPTER 8, OREGON LAWS 2010.

Dated this 14 day of January, 2022,

Grantor:

The State of Oregon, by and through its Department of Administrative Services

Signature Shannon Ryan Date 01/19/22

Name Shannon Ryan


Title Administrator

STATE OF OREGON)
County of Marion) ss.

This instrument was acknowledged before me on 19 day of January, 2022, by Shannon Ryan, Administrator, on behalf of the State of Oregon, by and through its Department of Administrative Services.

Amy Krueger
NOTARY PUBLIC FOR OREGON

My commission expires: 12/1/2025



AUG 03 2022

Salem, OR

Grantor:

The State of Oregon, by and through its Oregon Corrections Enterprises


Signature [Handwritten Signature] 1/14/2022
Date

Name Joshua Cook

Title ADMINISTRATOR

STATE OF OREGON)
County of Marion) ss.

This instrument was acknowledged before me on 14 day of January, 2022, by Joshua Cook, Administrator, on behalf of the State of Oregon, by and through its Oregon Corrections Enterprises.



[Handwritten Signature]
NOTARY PUBLIC FOR OREGON
My commission expires: June 6, 2025

AFFIDAVIT AND REQUEST FOR TRANSFER OF WATER RIGHTS

RD, mals

STATE OF OREGON)
) ss:
County of Marion)

8

Received by OWRD

AUG 03 2022

Salem, OR

I/we, Diane Halseth, being first duly sworn, depose and say:

1. I/we are the owners or authorized to pursue the transfer as identified in OAR 690-380-4010(5) of the following described lands and the water right(s) appurtenant thereto:

Township	Range	Section	Tax Lot #	# of Acres Irrigated
09	1W	18	R34885	.20

2. I/we hereby request that the Santiam Water Control District take the steps necessary to transfer the irrigation water right(s), or such portion thereof as has been specified to the District, from the above-described lands on my/our behalf. I/we are making this affidavit and request of the Santiam Water Control District in order to facilitate and support that transfer. I/we agree to assist the district in all aspects of completing the transfer. I/we understand that this change will be permanent and that it may be impossible to replace the affected water right(s) in the future.

3. I/we understand that the land from which the water right is transferred will receive no water from the rights transferred, after the order allowing this transfer.

4. I/we have never intended to abandon or forfeit these water rights prior to this request and attest the water rights have been used on the entire place of use at least once in the last five years.

5. Following transfer of the affected water rights Santiam Water Control District shall retain all rights and easements associated with or running in favor of the District including, but not limited to, the right to access owner's property to do general maintenance to Santiam Water Control District ditches and other facilities.

Diane L. Halseth
Property Owner

6-20-12
Date

Received by OWRD


AUG 03 2022

Salem, OR

Property Owner

Date

SUBSCRIBED AND SWORN TO before me on June 20, 2012



Tresa Peters

Notary Public for Oregon

My commission expires: 9/13/2013

Accepted by Santiam Water Control District:

By _____
District Manager

Date _____

Property Owner

Date

Property Owner

Date

SUBSCRIBED AND SWORN TO before me on _____, 2011

Notary Public for _____

My commission expires: _____

AFFIDAVIT AND REQUEST FOR PERMANENT TRANSFER OF WATER RIGHTS

PERMANENT RELEASE OF WATER RIGHTS

AFTER RECORDING, RETURN TO:
Santiam Water Control District
284 E Water St.
Stayton, OR 97383

Received by OWRD

9

AUG 03 2022

Salem, OR

This release is between Santiam Water Control District,
herein "SWCD" and Mark Hill
"Owner/s".

RECITALS:

A. Owner owns certain property in Marion County, Oregon, consisting of 1 acres,
which is described in the attached Exhibit "A". The tax lot number is
01800, the county R# is 36006

B. Owner has maintained rights and contracted for the delivery of District water for
those land(s) for irrigation purposes of .7 acres, subject to the water delivery
contract and the rules and policies of SWCD. In consideration of the water delivery
contract and those water rights, Owner has been subject to annual charges by SWCD.
These charges are for Operation maintenance and construction, of the dams,
fishscreens, head gates, and water delivery system, and administration of SWCD. The
annual assessments are due and payable regardless of whether water is used for
irrigation by Owner.

I/we, Mark Hill, being first duly sworn, depose and
say:

1. I/we are the owners of the following described lands and the water right(s)
appurtenant thereto on the property in tax lot number(s) 01800, Section 27, Township
09 South, Range 2 West, W.M., located at address 7177 STAYTON RD SE
TURNER, OR 97392 R# 36006
-Deed recorded at Vol/reel 3896 pg 371

2. I/we hereby request that the Santiam Water Control District take the steps
necessary to transfer the irrigation water right(s), or such portion thereof as has been
specified to SWCD totaling 1 acres, from the above-described lands on my/our
behalf. I/we are making this affidavit and request of the Santiam Water Control District
in order to facilitate and support that transfer. I/we understand that SWCD may
temporarily transfer the water right until a permanent user is identified and a permanent
transfer is completed with the Oregon Water Resources Department. I/we agree to
assist the SWCD in all aspects of completing the transfer and any interim temporary
transfers. The District may, at its sole discretion, affect the transfer under the provisions
of Oregon Administrative Rules Chapter 690, Division 380 or Division 385.

3. I/we understand that the land from which the water right is transferred will receive no water from the rights transferred, after the order allowing this transfer. I/we understand that this change will be permanent and that it may be impossible to replace the affected water right(s) in the future.

4. I/we have never intended to abandon or forfeit these water rights prior to this request and attest the water rights have been used on the entire place of use at least once in the last five years, or a presumption of forfeiture for non-use would be rebutted under ORS 540.610 (2). I/we understand that if the Oregon Water Resources Department or a court of competent jurisdiction holds these water rights to have been forfeited based on five consecutive years of non-use, of which more than four years and six months occurred prior to the date of acceptance of this transfer request by SWCD, I/we will remain fully responsible for all contractual and other obligations to the SWCD, including payment of all assessments, charges and fees for the full term of all contractual obligations.

5. I/we understand that following successful transfer of the affected water rights, Santiam Water Control District shall retain all rights and easements associated with or running in favor of the SWCD including, but not limited to, contractual rights entered into between the parties or following the property, bylaws rules and regulations of SWCD if the land falls within the boundaries of SWCD, and the right to access owner's property to do general maintenance to SWCD ditches and other facilities.

Mark D Hill
Property Owner

7/16/18
Date

Received by OWRD

AUG 03 2022

Salem, OR

Property Owner

Date


SUBSCRIBED AND SWORN TO before me on July 16, 2018, 2018

[Signature]
Notary Public for Oregon
My commission expires: April 12, 2022

Accepted by Santiam Water Control District:

By _____
District Manager

Date _____



AFFIDAVIT AND REQUEST FOR PERMANENT TRANSFER OF WATER RIGHTS

PERMANENT RELEASE OF WATER RIGHTS

10

AFTER RECORDING, RETURN TO:
Santiam Water Control District
284 E Water St.
Stayton, OR 97383

Received by OWRD

AUG 03 2022

Salem, OR

This release is between Santiam Water Control District, herein "SWCD" and Abraham & Veronica Hillebrand "Owner/s".

RECITALS:

A. Owner owns certain property in Marion County, Oregon, consisting of 1.75 acres, which is described in the attached Exhibit "A". The tax lot number is 00400, the county R# is R49269

B. Owner has maintained rights and contracted for the delivery of District water for those land(s) for irrigation purposes of 1.55 acres, subject to the water delivery contract and the rules and policies of SWCD. In consideration of the water delivery contract and those water rights, Owner has been subject to annual charges by SWCD. These charges are for Operation maintenance and construction, of the dams, fishscreens, head gates, and water delivery system, and administration of SWCD. The annual assessments are due and payable regardless of whether water is used for irrigation by Owner.

I/we, Abraham & Veronica Hillebrand, being first duly sworn, depose and say:

1. I/we are the owners of the following described lands and the water right(s) appurtenant thereto on the property in tax lot number(s) 00400, Section 18, Township 08 South, Range 2 West W.M., located at 5881 Eastland Ave SE, Salem, OR 97317 R49269 R#

2. I/we hereby request that the Santiam Water Control District take the steps necessary to transfer the irrigation water right(s), or such portion thereof as has been specified to SWCD totaling 1.55 acres, from the above-described lands on my/our behalf. I/we are making this affidavit and request of the Santiam Water Control District in order to facilitate and support that transfer. I/we understand that SWCD may temporarily transfer the water right until a permanent user is identified and a permanent transfer is completed with the Oregon Water Resources Department. I/we agree to assist the SWCD in all aspects of completing the transfer and any interim temporary transfers. The District may, at its sole discretion, affect the transfer under the provisions of Oregon Administrative Rules Chapter 690, Division 380 or Division 385.

3. I/we understand that the land from which the water right is transferred will receive no water from the rights transferred, after the order allowing this transfer. I/we understand that this change will be permanent and that it may be impossible to replace the affected water right(s) in the future.

4. I/we have never intended to abandon or forfeit these water rights prior to this request and attest the water rights have been used on the entire place of use at least once in the last five years, or a presumption of forfeiture for non-use would be rebutted under ORS 540.610 (2). I/we understand that if the Oregon Water Resources Department or a court of competent jurisdiction holds these water rights to have been forfeited based on five consecutive years of non-use, of which more than four years and six months occurred prior to the date of acceptance of this transfer request by SWCD, I/we will remain fully responsible for all contractual and other obligations to the SWCD, including payment of all assessments, charges and fees for the full term of all contractual obligations.

5. I/we understand that following successful transfer of the affected water rights, Santiam Water Control District shall retain all rights and easements associated with or running in favor of the SWCD including, but not limited to, contractual rights entered into between the parties or following the property, bylaws rules and regulations of SWCD if the land falls within the boundaries of SWCD, and the right to access owner's property to do general maintenance to SWCD ditches and other facilities.

[Signature]
Property Owner

1-1-14
Date

Received by OWRD

AUG 03 2022

[Signature]
Property Owner

1-1-14
Date

Salem, OR

SUBSCRIBED AND SWORN TO before me on January 1, 2014
[Signature]
Notary Public for State of Oregon
My commission expires: April 2, 2015

Accepted by Santiam Water Control District:



By _____
District Manager

Date _____

AUG 03 2022

Salem, OR

WHEN RECORDED MAIL TO:
Santiam Water Control District
284 East Water Street
Stayton, Oregon 97383

11

MAIL TAX STATEMENT
TO: NO CHANGE

Space Above This Line for Recorder's Use

**QUITCLAIM DEED
FOR TRANSFER OF INTEREST IN A WATER RIGHT
AND WATER CONVEYANCE AGREEMENT**

1. KLEIN, LARRY A & KLEIN, PAULETTE G , ("Grantor") is the owner of real property described in Exhibit A ("Property"). Santiam Water Control District delivers irrigation water to the Property under a water delivery agreement ("Grantee"). [The Property is located within the district boundaries of Grantee.]
2. Grantor releases and quitclaims to Grantee, all rights, title and interest in all of the primary and supplemental water rights appurtenant to the Property, being 9.6 acres, more or less, of water rights issued on certificates in the name of Grantee and any other irrigation water rights that are specifically appurtenant to the Property ("Water Rights").
3. Consideration for this Quitclaim Deed is other property or value.
4. Recording of this Quitclaim Deed notifies any subsequent purchaser of the Property that Grantor, as owner of the Property, approved the transfer [including a change in the place and type of use and point of diversion] of the Water Rights; that the Water Rights will not be conveyed in subsequent real estate transactions of the Property; and that upon completion of a transfer the Property will no longer have the benefit of the Water Rights.
5. Grantor remains liable to Grantee for district assessments and charges ("District Assessments") related to the Water Rights until the earlier of the date on which Oregon Water Resources Department approves the transfer of all the Water Rights to a new place of use or all the Water Rights are placed into beneficial use on another property. Grantor remains liable for District Assessments for Water Rights transferred temporarily to an instream lease. If only a portion of the Water Rights are successfully transferred to a new place of use, the District Assessments will be reduced proportionally.
6. The Property remains subject to Grantee's rules, regulations, bylaws and policies. [if within the District boundaries only] Grantee retains easements for any existing water conveyance facilities on the Property and for access across the Property for operation and maintenance of those water conveyance facilities.

AUG 03 2022

Salem, OR

7. Grantor bears full responsibility to holders of security interests in the Property for this conveyance and transfer of the Water Rights. Grantor will indemnify Grantee for any claims by holders of security interests in the Property related to the Water Rights.
8. This agreement is binding upon the heirs, executors, administrators, successors, and permitted assigns of the parties to this agreement.

BEFORE SIGNING OR ACCEPTING THIS INSTRUMENT, THE PERSON TRANSFERRING FEE TITLE SHOULD INQUIRE ABOUT THE PERSON'S RIGHTS, IF ANY, UNDER ORS 195.300, 195.301 AND 195.305 TO 195.336 AND SECTIONS 5 TO 11, CHAPTER 424, OREGON LAWS 2007, SECTIONS 2 TO 9 AND 17, CHAPTER 855, OREGON LAWS 2009, AND SECTIONS 2 TO 7, CHAPTER 8, OREGON LAWS 2010. THIS INSTRUMENT DOES NOT ALLOW USE OF THE PROPERTY DESCRIBED IN THIS INSTRUMENT IN VIOLATION OF APPLICABLE LAND USE LAWS AND REGULATIONS. BEFORE SIGNING OR ACCEPTING THIS INSTRUMENT, THE PERSON ACQUIRING FEE TITLE TO THE PROPERTY SHOULD CHECK WITH THE APPROPRIATE CITY OR COUNTY PLANNING DEPARTMENT TO VERIFY THAT THE UNIT OF LAND BEING TRANSFERRED IS A LAWFULLY ESTABLISHED LOT OR PARCEL, AS DEFINED IN ORS 92.010 OR 215.010, TO VERIFY THE APPROVED USES OF THE LOT OR PARCEL, TO DETERMINE ANY LIMITS ON LAWSUITS AGAINST FARMING OR FOREST PRACTICES, AS DEFINED IN ORS 30.930, AND TO INQUIRE ABOUT THE RIGHTS OF NEIGHBORING PROPERTY OWNERS, IF ANY, UNDER ORS 195.300, 195.301 AND 195.305 TO 195.336 AND SECTIONS 5 TO 11, CHAPTER 424, OREGON LAWS 2007, SECTIONS 2 TO 9 AND 17, CHAPTER 855, OREGON LAWS 2009, AND SECTIONS 2 TO 7, CHAPTER 8, OREGON LAWS 2010.

AUG 03 2022

Salem, OR

Grantor:

Larry Klein

Date 5-5-22


Grantor:

Paulette Klein

Date 5-5-2022

State of Oregon)
) ss.
County of Marion)

This instrument was acknowledged before me on 5-5-2022 by
Larry and Paulette Klein



Jacob A. Hueller
Notary Public for Oregon

Grantee:

_____ Date _____
Brent Stevenson, District Manager, Santiam Water Control District

State of Oregon)
) ss.
County of Marion)

This instrument was acknowledged before me on _____ by Brent
Stevenson, as District Manager for Santiam Water Control District.

Notary Public for Oregon



DISTRICT INSTREAM LEASE

Authorized User Consent to Apply for Instream Lease

The Authorized User ("Patron") hereby consents to the Instream Lease of the water right appurtenant to property described below.

Patron

Name: R4 SONS LLC <MARIETTA BLUFF LLC C/O JORDAN SPARKS

Mailing Address: 4423 BURRIGHT LN

City, State, Zip Code: SALEM, OR, 97317

Telephone Number:

Patron consents to the temporary transfer of 8.71 acres of water rights OFF of Tax Account# 529493 ("Authorized Lands") and acknowledges Authorized Lands cannot be irrigated during the 2022 irrigation season (April through October).

Water rights included in this district instream lease shall be delivered to and beneficially used at the instream place of use, providing the water right beneficial use, the same as if used on the Authorized Lands.

This temporary transfer will expire Oct. 31 2022, reverting transferred water back to the Authorized Lands.

Patron is responsible for payment of the 2022 Santiam Water Control District ("District") assessment on the water rights included in this temporary transfer.

Jordan Sparks
Patron

7/13/22
Date

Patron

Date

Received by OWRD

AUG 03 2022

Salem, OR

AFFIDAVIT AND REQUEST FOR TRANSFER OF WATER RIGHTS

13

STATE OF OREGON)
) ss:
County of Marion)

I/we, **Lynn Marshall**, being first duly sworn, depose and say:

1. I/we are the owners or authorized to pursue the transfer as identified in OAR 690-380-4010(5) of the following described lands and the water right(s) appurtenant thereto:

Township	Range	Section	Tax Lot #	# of Acres Irrigated
09	1W	09	R103391	.10

Received by OWRD

AUG 03 2022


Salem, OR

2. I/we hereby request that the Santiam Water Control District take the steps necessary to transfer the irrigation water right(s), or such portion thereof as has been specified to the District, from the above-described lands on my/our behalf. I/we are making this affidavit and request of the Santiam Water Control District in order to facilitate and support that transfer. I/we agree to assist the district in all aspects of completing the transfer. I/we understand that this change will be permanent and that it may be impossible to replace the affected water right(s) in the future.

3. I/we understand that the land from which the water right is transferred will receive no water from the rights transferred, after the order allowing this transfer.

4. I/we have never intended to abandon or forfeit these water rights prior to this request and attest the water rights have been used on the entire place of use at least once in the last five years.

5. Following transfer of the affected water rights Santiam Water Control District shall retain all rights and easements associated with or running in favor of the District including, but not limited to, the right to access owner's property to do general maintenance to Santiam Water Control District ditches and other facilities.




Lynn Marshall
Property Owner

9-22-2011
Date

Property Owner

Date

SUBSCRIBED AND SWORN TO before me on September 22, 2011



Tresa Peters

Notary Public for Marion County

My commission expires: 9/13/2013

Accepted by Santiam Water Control District:

By [Signature]
District Manager

Received by OWRD

AUG 03 2022

Salem, OR

Date 9/23/2011

Property Owner

Date


Property Owner

Date

SUBSCRIBED AND SWORN TO before me on _____, 2011

Notary Public for _____

My commission expires: _____



AFFIDAVIT AND REQUEST FOR TRANSFER OF WATER RIGHTS

STATE OF OREGON)
) ss:
County of Marion)

14

I/we, Jerold & Beverlee Mix, being first duly sworn, depose and say:

1. I/we are the owners or authorized to pursue the transfer as identified in OAR 690-380-4010(5) of the following described lands and the water right(s) appurtenant thereto:

Township	Range	Section	Tax Lot #	# of Acres Irrigated
9	2W	01	R35025	.80

Received by OWRD

AUG 03 2022

Salem, OR

2. I/we hereby request that the Santiam Water Control District take the steps necessary to transfer the irrigation water right(s), or such portion thereof as has been specified to the District, from the above-described lands on my/our behalf. I/we are making this affidavit and request of the Santiam Water Control District in order to facilitate and support that transfer. I/we agree to assist the district in all aspects of completing the transfer. I/we understand that this change will be permanent and that it may be impossible to replace the affected water right(s) in the future.

3. I/we understand that the land from which the water right is transferred will receive no water from the rights transferred, after the order allowing this transfer.

4. I/we have never intended to abandon or forfeit these water rights prior to this request and attest the water rights have been used on the entire place of use at least once in the last five years.

5. Following transfer of the affected water rights Santiam Water Control District shall retain all rights and easements associated with or running in favor of the District including, but not limited to, the right to access owner's property to do general maintenance to Santiam Water Control District ditches and other facilities.


Ferd W Mfr
Property Owner

3/5/2013
Date

[Signature]
Property Owner

3/5/2013
Date

SUBSCRIBED AND SWORN TO before me on March 5, 2013



[Signature]
Notary Public for Marion / Oregon
My commission expires: 9/13/2013

Accepted by Santiam Water Control District:

By [Signature]
District Manager

Date 3-7-2013

Received by OWRD
AUG 03 2022
Salem, OR

AFFIDAVIT AND REQUEST FOR TRANSFER OF WATER RIGHTS

STATE OF OREGON)
) ss:
 County of Marion)

15

I/we, MWSH Office LLC, being first duly sworn, depose and say:

1. I/we are the owners or authorized to pursue the transfer as identified in OAR 690-380-4010(5) of the following described lands and the water right(s) appurtenant thereto:

Township	Range	Section	Tax Lot #	# of Acres Irrigated	Received by OWRD
07	3W	25	R82461	.50	AUG 03 2022 Salem, OR

2. I/we hereby request that the Santiam Water Control District take the steps necessary to transfer the irrigation water right(s), or such portion thereof as has been specified to the District, from the above-described lands on my/our behalf. I/we are making this affidavit and request of the Santiam Water Control District in order to facilitate and support that transfer. I/we agree to assist the district in all aspects of completing the transfer. I/we understand that this change will be permanent and that it may be impossible to replace the affected water right(s) in the future.

3. I/we understand that the land from which the water right is transferred will receive no water from the rights transferred, after the order allowing this transfer.

4. I/we have never intended to abandon or forfeit these water rights prior to this request and attest the water rights have been used on the entire place of use at least once in the last five years.

5. Following transfer of the affected water rights Santiam Water Control District shall retain all rights and easements associated with or running in favor of the District including, but not limited to, the right to access owner's property to do general maintenance to Santiam Water Control District ditches and other facilities.

[Signature]
Property Owner

5/10/12
Date

Property Owner

Date

SUBSCRIBED AND SWORN TO before me on 5/10/12, 2011


Lillian Busch

Notary Public for Oregon

My commission expires: Jan 21, 2015

Accepted by Santiam Water Control District:

By [Signature]
District Manager



Date 5-17-2012

Received by OWRD

AUG 03 2022

Salem, OR

AFFIDAVIT AND REQUEST FOR TRANSFER OF WATER RIGHTS

STATE OF OREGON)
) ss:
County of Marion)

16

I/we, Martha Porter, being first duly sworn, depose and say:

1. I/we are the owners or authorized to pursue the transfer as identified in OAR 690-380-4010(5) of the following described lands and the water right(s) appurtenant thereto:

Township	Range	Section	Tax Lot #	# of Acres Irrigated
9	2W	21	R35477	.30

Received by OWRD

AUG 03 2022

Salem, OR

2. I/we hereby request that the Santiam Water Control District take the steps necessary to transfer the irrigation water right(s), or such portion thereof as has been specified to the District, from the above-described lands on my/our behalf. I/we are making this affidavit and request of the Santiam Water Control District in order to facilitate and support that transfer. I/we agree to assist the district in all aspects of completing the transfer. I/we understand that this change will be permanent and that it may be impossible to replace the affected water right(s) in the future.

3. I/we understand that the land from which the water right is transferred will receive no water from the rights transferred, after the order allowing this transfer.

4. I/we have never intended to abandon or forfeit these water rights prior to this request and attest the water rights have been used on the entire place of use at least once in the last five years.

5. Following transfer of the affected water rights Santiam Water Control District shall retain all rights and easements associated with or running in favor of the District including, but not limited to, the right to access owner's property to do general maintenance to Santiam Water Control District ditches and other facilities.


Matthew Pate
Property Owner

8-24-2011
Date

Property Owner

Date

SUBSCRIBED AND SWORN TO before me on 8-24, 2011



Patrice D Hill

Notary Public for Oregon

My commission expires: 1-15-2012

Accepted by Santiam Water Control District:

By [Signature]
District Manager

Date 9-23-2011

Received by OWRD

AUG 03 2022

Salem, OR

AFFIDAVIT AND REQUEST FOR TRANSFER OF WATER RIGHTS

17

STATE OF OREGON)
County of Marion Clackamas) ss:

I/we, Dean W. Smith, being first duly sworn, depose and say:

1. I/we are the owners or authorized to pursue the transfer as identified in OAR 690-380-4010(5) of the following described lands and the water right(s) appurtenant thereto:

PLEASE SEE ENCLOSED TABLE; Exhibit "a"
note R35486 4.7 acres of pond maintenance rights will not be transferred.

Received by OWRD

AUG 03 2022

Salem, OR

2. I/we hereby request that the Santiam Water Control District take the steps necessary to transfer the irrigation water right(s), or such portion thereof as has been specified to the District, from the above-described lands on my/our behalf. I/we are making this affidavit and request of the Santiam Water Control District in order to facilitate and support that transfer. I/we agree to assist the district in all aspects of completing the transfer. I/we understand that this change will be permanent and that it may be impossible to replace the affected water right(s) in the future.

3. I/we understand that the land from which the water right is transferred will receive no water from the rights transferred, after the order allowing this transfer.

4. I/we have never intended to abandon or forfeit these water rights prior to this request and attest the water rights have been used on the entire place of use at least once in the last five years.

5. Following transfer of the affected water rights Santiam Water Control District shall retain all rights and easements associated with or running in favor of the District including, but not limited to, the right to access owner's property to do general maintenance to Santiam Water Control District ditches and other facilities.


Dean W. Smith, Trustee
Property Owner
Smith Living Trust

8-15-11
Date

Property Owner _____

Date _____

SUBSCRIBED AND SWORN TO before me on Aug 15, 2011



Heidi D Ter Har
Notary Public for OS BANK BR
My commission expires: SEPT 29, 2014

Accepted by Santiam Water Control District:

By *[Signature]*
District Manager

Date 3-12-19

Received by OWRD

AUG 03 2022

Salem, OR

Received by OWRD
 AUG 03 2022
 Salem, OR

Received by OWRD

AUG 03 2022

Salem, OR

Exhibit "a"

g_pou_Identity

PROPID	New_Assessment	Use_Code	Loc_QQ	TAXLOT	Certificate Permits	Priority_Date	Remarks
R35483							
	4.5	IR	9S2W21SENE	092W2100900	E82 68663	5/14/1909	<null>
	0.4	IR	9S2W21SENW	092W2100900	E82 68663	5/14/1909	<null>
	8.8	IR	9S2W21SWNE	092W2100900	E82 68663	5/14/1909	<null>
Sum New_Assessment	13.7						
R35486							
	13	IR	9S2W21NENE	092W2100100	E82 68663	5/14/1909	<null>
	4.7	IR	9S2W21NENW	092W2100100	E82 68663	5/14/1909	<null>
	17.2	IR	9S2W21NWNE	092W2100100	E82 68663	5/14/1909	<Null>
	* 4.7	PM	9S2W21NWNE	092W2100100	E82 68663	5/14/1909	Pond
	14.8	IR	9S2W21SENE	092W2100100	E82 68663	5/14/1909	<null>
	3.3	IR	9S2W21SENW	092W2100100	E82 68663	5/14/1909	<null>
	28.9	IR	9S2W21SWNE	092W2100100	E82 68663	5/14/1909	<null>
Sum New_Assessment	86.6						
R35490							
	0.6	IR	9S2W15NWSW	092W1601200	<null> 68665	5/14/1909	<null>
	14	IR	9S2W15SWSW	092W1601200	E82 68663	5/14/1909	<null>

OWRD
SOS & O
PO, male

PROPID	New_Assessment	Use_Code	Loc_QQ	TAXLOT	CertificatePermit	Priority_Date	Remarks
	14.8	IR	9S2W16SESE	092W1601200	E82 68663	5/14/1909	<null>
	7.6	IR	9S2W21NENE	092W1601200	E82 68663	5/14/1909	<null>
	6.3	IR	9S2W22NWNW	092W1601200	E82 68663	5/14/1909	<null>
Sum New_Assessment	43.3						
R35491							
	17.7	IR	9S2W16SESE	092W1601100	E82 68663	5/14/1909	<null>
	14.8	IR	9S2W16SWSE	092W1601100	E82 68663	5/14/1909	<null>
	10.1	IR	9S2W21NENE	092W1601100	E82 68663	5/14/1909	<null>
	11.7	IR	9S2W21NWNE	092W1601100	E82 68663	5/14/1909	<null>
Sum New_Assessment	54.3						
R35492							
	3.1	IR	9S2W16SESW	092W1601000	E82 68663	5/14/1909	<null>
	3.5	IR	9S2W16SWSE	092W1601000	E82 68663	5/14/1909	<null>
	5.4	IR	9S2W21NENW	092W1601000	E82 68663	5/14/1909	<null>
	5.8	IR	9S2W21NWNE	092W1601000	E82 68663	5/14/1909	<null>
Sum New_Assessment	17.8						
Sum New_Assessment	215.7						

* not transferred

Received by OWRD

AUG 03 2022

Salem, OR

Santiam Water Control District

284 E. Water St. ♦ ♦ Stayton OR, 97383 ♦
Phone (503) 769-2669 ♦ Fax (503) 769-5995

18

REQUEST FOR TRANSFER OF WATER RIGHTS

I Mary Carlene Stengel LT & Mary Carlene Stengel TRE, the owner of the following described land and the water rights appurtenant thereto:

<u>14.2</u> Acres in the <u>NE</u> 1/4 <u>NE</u> 1/4 Tax Lot <u>200</u>
<u>12.6</u> Acres in the <u>NW</u> 1/4 <u>NE</u> 1/4 Tax Lot <u>200</u>
<u>13.8</u> Acres in the <u>SW</u> 1/4 <u>NE</u> 1/4 Tax Lot <u>200</u>
<u>29.5</u> Acres in the <u>SE</u> 1/4 <u>NE</u> 1/4 Tax Lot <u>200</u>
<u>8.46</u> Acres in the <u>NE</u> 1/4 <u>NE</u> 1/4 Tax Lot <u>100</u>
<u>0</u> Acres in the <u>SE</u> 1/4 <u>NE</u> 1/4 Tax Lot <u>100</u>

Received by OWRD

AUG 03 2022

Salem, OR

Section 34
Township 08 South, Range 2W West, W.M.

I am making this request of the Santiam Water Control District to have the water right removed from the above-described lands. It is understood that this change is permanent and that it may be impossible to replace this water right in the future.

The land from which the water right is removed will receive no water under the appurtenant rights after the order allowing this transfer. I have never intended to abandon or forfeit these water rights prior to this request; the water rights have been used at least once in the last five years.


Upon Cancellation of Water Rights Santiam Water Control District retains the right to access owner's property to do general maintenance to Santiam Water Control District ditches

Mary Stengel
Property Owner

10/1/07
Date

Mary Stengel personally appeared before me and the above statements true to the best of her knowledge.

SUBSCRIBED AND SWORN to me this 1st day of October, 2007



Justin Blumauer
Notary Public of Oregon - Idaho
My commission expires: 11-16-2010

Santiam Water Control District

By [Signature]
District Manager

Date 10-12-2018 Per final file agreement 11-1-07

AFFIDAVIT AND REQUEST FOR PERMANENT TRANSFER OF WATER RIGHTS

PERMANENT RELEASE OF WATER RIGHTS

AFTER RECORDING, RETURN TO:
Santiam Water Control District
284 E Water St.
Stayton, OR 97383

19

Received by OWRD

AUG 03 2022

This release is between Santiam Water Control District, herein "SWCD" and Rayford, Shirley & Leslie Stevens "Owner/s". **Salem, OR**

RECITALS:

A. Owner owns certain property in Marion County, Oregon, consisting of .2.13 acres, which is described in the attached Exhibit "A". The tax lot number is B01900, the county R# is R64498

B. Owner has maintained rights and contracted for the delivery of District water for those land(s) for irrigation purposes of .20 acres, subject to the water delivery contract and the rules and policies of SWCD. In consideration of the water delivery contract and those water rights, Owner has been subject to annual charges by SWCD. These charges are for Operation maintenance and construction, of the dams, fishscreens, head gates, and water delivery system, and administration of SWCD. The annual assessments are due and payable regardless of whether water is used for irrigation by Owner.

I/we, Rayford, Shirley & Leslie Stevens, being first duly sworn, depose and say:

1. I/we are the owners of the following described lands and the water right(s) appurtenant thereto on the property in tax lot number(s) B01900, Section 18, Township 09 South, Range 1 West, W.M., located at 9688 Snoddy Dr SE, Aumsville, OR 97325 R64498 R#

2. I/we hereby request that the Santiam Water Control District take the steps necessary to transfer the irrigation water right(s), or such portion thereof as has been specified to SWCD totaling .20 acres, from the above-described lands on my/our behalf. I/we are making this affidavit and request of the Santiam Water Control District in order to facilitate and support that transfer. I/we understand that SWCD may temporarily transfer the water right until a permanent user is identified and a permanent transfer is completed with the Oregon Water Resources Department. I/we agree to assist the SWCD in all aspects of completing the transfer and any interim temporary transfers. The District may, at its sole discretion, affect the transfer under the provisions of Oregon Administrative Rules Chapter 690, Division 380 or Division 385.

3. I/we understand that the land from which the water right is transferred will receive no water from the rights transferred, after the order allowing this transfer. I/we understand that this change will be permanent and that it may be impossible to replace the affected water right(s) in the future.

4. I/we have never intended to abandon or forfeit these water rights prior to this request and attest the water rights have been used on the entire place of use at least once in the last five years, or a presumption of forfeiture for non-use would be rebutted under ORS 540.610 (2). I/we understand that if the Oregon Water Resources Department or a court of competent jurisdiction holds these water rights to have been forfeited based on five consecutive years of non-use, of which more than four years and six months occurred prior to the date of acceptance of this transfer request by SWCD, I/we will remain fully responsible for all contractual and other obligations to the SWCD including payment of all assessments, charges and fees for the full term of all contractual obligations. *we have not used*

5. I/we understand that following successful transfer of the affected water rights, Santiam Water Control District shall retain all rights and easements associated with or running in favor of the SWCD including, but not limited to, contractual rights entered into between the parties or following the property, bylaws rules and regulations of SWCD if the land falls within the boundaries of SWCD, and the right to access owner's property to do general maintenance to SWCD ditches and other facilities.

Rayford Stevens
Property Owner

5-22-15
Date

Received by OWRD

Shirley Stevens
Property Owner

5-22-15
Date

AUG 03 2022

Leah Stevens
Property Owner


5/22/15
Date

Salem, OR

SUBSCRIBED AND SWORN TO before me on May 22nd, 201⁵

Steve Hill
Notary Public for Oregon
My commission expires: 1-15-16

Accepted by Santiam Water Control District:



By _____
District Manager

Date _____

AFFIDAVIT AND REQUEST FOR TRANSFER OF WATER RIGHTS

20

STATE OF OREGON)
) ss:
County of Marion)

I/we, on behalf of Wells Fargo Bank, N.A. ("Wells"), successor in interest to Wachovia Holdings, Inc., being duly sworn, depose and say:

1. Wells is the owner of, or is authorized to pursue the release of the water right(s), if any, appurtenant to, the following land:

Township	Range	Section	Tax Lot #	# of Acres Irrigated
07	3W	25	01600	13.30

2. Wells hereby requests that the Santiam Water Control District take the steps necessary to transfer the irrigation water right(s), or such portion thereof as has been specified to the District, from the above-described lands on its behalf. Wells is making this affidavit and request of the Santiam Water Control District in order to facilitate and support the transfer. Wells agrees to assist the district in all aspects of completing the transfer but only in a manner that does not impose any cost or liability on Wells. Wells understands that this change will be permanent and that it may be impossible to replace the affected water right(s) in the future.

3. Wells understands that the land from which the water right is transferred will receive no water from the rights transferred, after the order allowing this transfer.

4. Following transfer of the affected water rights Santiam Water Control District shall retain all rights and easements, if any, already existing in favor of Santiam Water Control District associated with or running in favor of the District including, but not limited to, any existing right to access owner's property to do general maintenance to Santiam Water Control District ditches and other facilities.

Received by OWRD

AUG 03 2022

Salem, OR

5. Although this document refers to a transfer, Wells executes this document solely to release its right, if any, to use water from Mill Creek for irrigation. Wells does not covenant that it holds any such rights and makes no representation, express or implied, regarding the existence or extent of such rights. The district agrees that (a) other than \$264.97 which shall be paid by Wells, Wells owes no assessments, fees or other amounts regarding any water rights and Wells will not be charged any assessments, fees or other amounts whatsoever related to any water rights that are or were associated with this land, and (b) Wells will not be required to expend any sum or take any physical action (such as construction activity) regarding the release of these rights, if any.

WELLS FARGO BANK, N.A.

By: [Signature] [Signature]
Its: VP VP
Date: 6/26/14 6/26/14

SUBSCRIBED AND SWORN TO before me on June 26th, 2014

[Signature]
Notary Public for Washington
My commission expires: Feb 9, 2018

Accepted by Santiam Water Control District

By: [Signature]
District Manager
Date: 6-26-2014

NOTARY PUBLIC
STATE OF WASHINGTON
STEPHANIE MCGUIRE
MY COMMISSION EXPIRES
February 05, 2018

SUBSCRIBED AND SWORN TO before me on June 26th, 2014


OFFICIAL SEAL
TRESA L. PETERS
NOTARY PUBLIC - OREGON
COMMISSION NO. 920071
MY COMMISSION EXPIRES SEPTEMBER 17, 2017

[Signature]
Notary Public for Oregon
My commission expires: 9/17/2017

Received by OWRD

AUG 03 2022

Salem, OR



DISTRICT INSTREAM LEASE

Authorized User Consent to Apply for Instream Lease

The Authorized User ("Patron") hereby consents to the Instream Lease of the water right appurtenant to property described below.

Patron

Name: Bridges, Kathy
Mailing Address: 6514 Hunsaker RD SE
City, State, Zip Code: Turner, OR, 97392
Telephone Number:

Patron consents to the temporary transfer of 42.83 acres of water rights OFF of Tax Account# 535326 ("Authorized Lands") and acknowledges Authorized Lands cannot be irrigated during the 2022 irrigation season (April through October).

Water rights included in this district instream lease shall be delivered to and beneficially used at the instream place of use, providing the water right beneficial use, the same as if used on the Authorized Lands.

This temporary transfer will expire Oct. 31 2022, reverting transferred water back to the Authorized Lands.

Patron is responsible for payment of the 2022 Santiam Water Control District ("District") assessment on the water rights included in this temporary transfer.

Patron Kathy Bridges Date July 27, 2022

Patron _____ Date _____

CHWC of Santiam
SANTIAM WATER CONTROL DISTRICT

Received by OWRD
AUG 03 2022
Salem, OR





DISTRICT INSTREAM LEASE

Authorized User Consent to Apply for Instream Lease

The Authorized User ("Patron") hereby consents to the Instream Lease of the water right appurtenant to property described below.

Patron

Name: Bridges, Kathy
Mailing Address: 6514 Hunsaker RD SE
City, State, Zip Code: Turner, OR, 97392
Telephone Number:

Patron consents to the temporary transfer of 27.5 acres of water rights OFF of Tax Account# 535327 ("Authorized Lands") and acknowledges Authorized Lands cannot be irrigated during the 2022 irrigation season (April through October).

Water rights included in this district instream lease shall be delivered to and beneficially used at the instream place of use, providing the water right beneficial use, the same as if used on the Authorized Lands.

This temporary transfer will expire Oct. 31 2022, reverting transferred water back to the Authorized Lands.

Patron is responsible for payment of the 2022 Santiam Water Control District ("District") assessment on the water rights included in this temporary transfer.

Kathy Bridges
Patron

July 27, 2022
Date

Patron

Date

Received by OWRD

AUG 03 2022

Salem, OR

Received by OWRD
AUG 03 2022
Salem, OR



AFFIDAVIT AND REQUEST FOR TRANSFER OF WATER RIGHTS

23

STATE OF OREGON)
) ss:
County of Marion)

I/we, Martha Porter, being first duly sworn, depose and say:

1. I/we are the owners or authorized to pursue the transfer as identified in OAR 690-380-4010(5) of the following described lands and the water right(s) appurtenant thereto:

Township	Range	Section	Tax Lot #	# of Acres Irrigated
9	2W	21	R35477	.30

Received by OWRD

AUG 03 2022

Salem, OR

2. I/we hereby request that the Santiam Water Control District take the steps necessary to transfer the irrigation water right(s), or such portion thereof as has been specified to the District, from the above-described lands on my/our behalf. I/we are making this affidavit and request of the Santiam Water Control District in order to facilitate and support that transfer. I/we agree to assist the district in all aspects of completing the transfer. I/we understand that this change will be permanent and that it may be impossible to replace the affected water right(s) in the future.

3. I/we understand that the land from which the water right is transferred will receive no water from the rights transferred, after the order allowing this transfer.

4. I/we have never intended to abandon or forfeit these water rights prior to this request and attest the water rights have been used on the entire place of use at least once in the last five years.

5. Following transfer of the affected water rights Santiam Water Control District shall retain all rights and easements associated with or running in favor of the District including, but not limited to, the right to access owner's property to do general maintenance to Santiam Water Control District ditches and other facilities.


Matthew Pato
Property Owner

8-24-2011
Date

Property Owner

Date

SUBSCRIBED AND SWORN TO before me on 8-24, 2011



Patrice D Hill

Notary Public for Oregon

My commission expires: 1-15-2012

Accepted by Santiam Water Control District:

By [Signature]
District Manager

Date 9-23-2011

Received by OWRD

AUG 03 2022

Salem, OR

Received by OWRD

AUG 03 2022

Salem, OR

Received by OWRD

AUG 03 2022

Salem, OR

Attachment C

Water Rights to be Leased Instream (Table 1)

AUG 03 2022

Irrigation District or other Water Purveyor Name: Santiam Water Control District

Specify Water Right, Priority Date, point of diversion(s) (POD), place of use, tax lot, gov't lot/DLC #, acres, to be leased, original use type, certificate page number, and any previous lease.

If not enough room below, you may add rows (see instructions) or create a spreadsheet/table (matching Table 1) and attach.

Any attached table should include reference to the Lessor.

Water Right #	Priority Date	POD #	Twp	Rng	Sec	Q40	Q160	Tax Lot/Account	Gov't Lot/DLC #	Acres	Use	Page # Deed No.	Previous Lease #
52253	5/14/1909	Main Canal	9 S	1 W	9 SE	SE		R103391		0.10	IR	13	N/A
52253	5/14/1909	Main Canal	9 S	1 W	9 SE	SE		R328849		0.12	IR	5	N/A
68664	5/14/1909	Main Canal	9 S	2 W	1 NE	NE		R35025		0.50	IR	14	N/A
68664	5/14/1909	Main Canal	9 S	2 W	1 NW	NE		R35025		0.30	IR	14	N/A
68665	5/14/1909	Main Canal	9 S	2 W	15 NW	SW		R35490		0.60	IR	17	N/A
68665	5/14/1909	Main Canal	9 S	2 W	16 SW	NE		R35326		0.05	IR	21	N/A
68665	5/14/1909	Main Canal	9 S	1 W	18 SW	NW		R64498		0.20	IR	19	N/A
68665	5/14/1909	Main Canal	9 S	1 W	18 NW	SE		R34885		0.20	IR	8	N/A
68665	5/14/1909	Main Canal	8 S	2 W	5 SW	NE		R327904		5.55	IR	3	N/A
68665	5/14/1909	Main Canal	8 S	2 W	5 NE	SE		R327904		16.00	IR	3	N/A
68665	5/14/1909	Main Canal	8 S	2 W	5 NW	SE		R327904		35.32	IR	3	N/A
68665	5/14/1909	Main Canal	8 S	2 W	5 NE	SW		R327904		2.71	IR	3	N/A
68665	5/14/1909	Main Canal	8 S	2 W	7 NE	NE		R353766		6.30	IR	6	N/A
68665	5/14/1909	Main Canal	8 S	2 W	7 SE	NE		R353766		12.60	IR	6	N/A
68665	5/14/1909	Main Canal	8 S	2 W	7 SW	NW		R29493		1.10	IR	12	N/A
68665	6/24/1911	Main Canal	8 S	2 W	7 NE	SE		R353767		18.40	IR	7	N/A
68665	5/14/1909	Main Canal	8 S	2 W	7 NW	SE		R353767		8.05	IR	7	N/A
68665	5/14/1909	Main Canal	8 S	2 W	7 SE	SE		R353767		29.47	IR	7	N/A
68665	5/14/1909	Main Canal	8 S	2 W	7 SW	SE		R353767		25.70	IR	7	N/A
68665	5/14/1909	Main Canal	8 S	2 W	7 NW	SW		R29493		8.70	IR	12	N/A
68665	5/14/1909	Main Canal	8 S	2 W	8 SW	NE		R327908		3.24	IR	4	N/A
68665	5/14/1909	Main Canal	8 S	2 W	8 NE	NW		R327908		1.00	IR	4	N/A
68665	5/14/1909	Main Canal	8 S	2 W	8 SE	NW		R327908		19.00	IR	4	N/A
68665	5/14/1909	Main Canal	8 S	2 W	8 SW	NW		R327908		6.70	IR	4	N/A
68665	8/28/1924	Main Canal	8 S	2 W	8 SW	NW		R353766		0.64	IR	6	N/A
68665	5/14/1909	Main Canal	8 S	2 W	8 NW	SE		R327908		15.00	IR	4	N/A
68665	5/14/1909	Main Canal	8 S	2 W	8 NE	SW		R327908		21.75	IR	4	N/A
68665	5/14/1909	Main Canal	8 S	2 W	8 NW	SW		R327908		0.24	IR	4	N/A
68665	5/14/1909	Main Canal	8 S	2 W	8 NW	SW		R353767		1.80	IR	7	N/A
68665	5/14/1909	Main Canal	8 S	2 W	8 SE	SW		R327908		0.04	IR	4	N/A
68665	8/28/1924	Main Canal	8 S	2 W	8 SW	SW		R353767		0.18	IR	7	N/A
68665	5/14/1909	Main Canal	8 S	2 W	18 NE	NE		R353767		4.82	IR	7	N/A
68665	5/14/1909	Main Canal	8 S	2 W	18 NW	NE		R353767		22.66	IR	7	N/A
68665	5/14/1909	Main Canal	8 S	2 W	18 SE	SW		R49269		1.55	IR	10	N/A
88960	5/14/1909	Main Canal	9 S	2 W	16 NE	SE		R35326		1.50	IR	21	N/A
88960	5/14/1909	Main Canal	9 S	2 W	16 NE	SE		R35327		0.40	IR	22	N/A
88960	5/14/1909	Main Canal	9 S	2 W	16 NW	SE		R35326		2.00	IR	21	N/A
88960	5/14/1909	Main Canal	9 S	2 W	16 SE	SE		R35326		5.60	IR	21	N/A
88960	5/14/1909	Main Canal	9 S	2 W	16 SW	SE		R35326		18.50	IR	21	N/A
90905	5/14/1909	Main Canal	7 S	3 W	25 SE	SE		R335030		0.70	IR	20	N/A
90905	5/14/1909	Main Canal	7 S	3 W	25 SW	SE		R335030		8.20	IR	20	N/A
90905	5/14/1909	Main Canal	7 S	3 W	25 SW	SE		R82461		0.50	IR	15	N/A
90905	5/14/1909	Main Canal	7 S	3 W	36 NE	NE		R335030		1.00	IR	20	N/A
90905	5/14/1909	Main Canal	7 S	3 W	36 NE	NE		R342340		1.00	IR	1	N/A
90905	6/24/1911	Main Canal	7 S	3 W	36 NW	NE		R335030		3.40	IR	20	N/A
95820	6/25/1911	Main Canal	9 S	2 W	13 NW	SW		R35285		0.30	IR	23	N/A
95820	5/14/1909	Main Canal	9 S	2 W	15 SW	NW		R35327		12.30	IR	22	N/A
95820	5/14/1909	Main Canal	9 S	2 W	15 SW	SW		R35490		14.00	IR	17	N/A
95820	5/14/1909	Main Canal	9 S	2 W	16 SE	NE		R35326		2.90	IR	21	N/A

Irrigation District or other Water Purveyor Name: Santiam Water Control District

Specify Water Right, Priority Date, point of diversion(s) (POD), place of use, tax lot, gov't lot/DLC, acres to be leased, original use type, certificate page number, and any previous lease.

If not enough room below, you may add rows (see instructions) or create a spreadsheet/table (matching Table 1) and attach.

Any attached table should include reference to the Lessor.

Water Right #	Priority Date	POD #	Twp	Rng	Sec	Q40	Q160	Tax Lot/Account	Gov't Lot/DLC #	Acres	Use	Page # Deed No.	Previous Lease #	
95820	5/14/1909	Main Canal	9	S	2	W	16	SE NE	R35327		11.20	IR	22	N/A
95820	5/14/1909	Main Canal	9	S	2	W	16	NE SE	R35326		6.38	IR	21	N/A
95820	5/14/1909	Main Canal	9	S	2	W	16	NE SE	R35327		3.60	IR	22	N/A
95820	5/14/1909	Main Canal	9	S	2	W	16	NW SE	R35326		5.70	IR	21	N/A
95820	5/14/1909	Main Canal	9	S	2	W	16	SE SE	R35490		14.80	IR	17	N/A
95820	5/14/1909	Main Canal	9	S	2	W	16	SE SE	R35491		17.70	IR	17	N/A
95820	5/14/1909	Main Canal	9	S	2	W	16	SW SE	R35491		14.80	IR	17	N/A
95820	3/17/1978	Main Canal	9	S	2	W	16	SW SE	R35492		3.50	IR	17	N/A
95820	5/14/1909	Main Canal	9	S	2	W	16	NE SW	R35326		0.20	IR	21	N/A
95820	5/14/1909	Main Canal	9	S	2	W	16	SE SW	R35492		3.10	IR	17	N/A
95820	5/14/1909	Main Canal	9	S	2	W	21	NE NE	R35486		13.00	IR	17	N/A
95820	5/14/1909	Main Canal	9	S	2	W	21	NE NE	R35490		7.60	IR	17	N/A
95820	5/14/1909	Main Canal	9	S	2	W	21	NE NE	R35491		10.10	IR	17	N/A
95820	5/14/1909	Main Canal	9	S	2	W	21	NW NE	R35486		17.20	IR	17	N/A
95820	5/14/1909	Main Canal	9	S	2	W	21	NW NE	R35491		11.70	IR	17	N/A
95820	5/14/1909	Main Canal	9	S	2	W	21	NW NE	R35492		5.80	IR	17	N/A
95820	5/14/1909	Main Canal	9	S	2	W	21	SE NE	R35483		4.50	IR	17	N/A
95820	5/14/1909	Main Canal	9	S	2	W	21	SE NE	R35486		14.80	IR	17	N/A
95820	5/14/1909	Main Canal	9	S	2	W	21	SW NE	R35483		8.80	IR	17	N/A
95820	4/10/1987	Main Canal	9	S	2	W	21	SW NE	R35486		28.90	IR	17	N/A
95820	5/14/1909	Main Canal	9	S	2	W	21	NE NW	R35486		4.70	IR	17	N/A
95820	5/14/1909	Main Canal	9	S	2	W	21	NE NW	R35492		5.40	IR	17	N/A
95820	5/14/1909	Main Canal	9	S	2	W	21	SE NW	R35483		0.40	IR	17	N/A
95820	5/14/1909	Main Canal	9	S	2	W	21	SE NW	R35486		3.30	IR	17	N/A
95820	5/14/1909	Main Canal	9	S	2	W	22	NW NW	R35490		6.30	IR	17	N/A
95820	5/14/1909	Main Canal	9	S	2	W	24	SE NE	R35640		1.50	IR	2	N/A
95820	5/14/1909	Main Canal	9	S	2	W	34	NW NE	R36006		0.70	IR	9	N/A
95820	5/14/1909	Main Canal	8	S	2	W	34	SE NE	R31139		1.77	IR	18	N/A
95820	5/14/1909	Main Canal	8	S	2	W	34	SW NE	R31139		9.63	IR	18	N/A
95820	4/10/1987	Main Canal	8	S	1	W	30	SE SW	R28740		0.30	IR	11	N/A
95820	4/10/1987	Main Canal	8	S	1	W	30	SW SW	R28740		0.60	IR	11	N/A
95820	4/10/1987	Main Canal	8	S	1	W	31	NE NW	R28727		6.50	IR	11	N/A
95820	5/14/1909	Main Canal	8	S	1	W	31	NE NW	R28740		1.60	IR	11	N/A
95820	5/14/1909	Main Canal	8	S	1	W	31	NW NW	R28740		0.60	IR	11	N/A

Received by OWRD

AUG 03 2022

Salem, OR