

**Application for Water Right
Temporary or Drought Temporary Transfer
Part 1 of 5 – Minimum Requirements Checklist**



Oregon Water Resources Department
725 Summer Street NE, Suite A
Salem, Oregon 97301-1266
(503) 986-0900
www.oregon.gov/OWRD

This temporary transfer application will be returned if Parts 1 through 5 and all required attachments are not completed and included.
For questions, please call (503) 986-0900, and ask for Transfer Section.

RECEIVED

AUG 05 2022

OWRD

FOR ALL TEMPORARY TRANSFER APPLICATIONS

Check all items included with this application. (N/A = Not Applicable)

- Part 1 – Completed Minimum Requirements Checklist.
 - Part 2 – Completed Temporary Transfer Application Map Checklist.
 - Part 3 – Application Fee, payable by check to the Oregon Water Resources Department, and completed Fee Worksheet, page 3. Try the online fee calculator at: http://apps.wrd.state.or.us/apps/misc/wrd_fee_calculator.
 - Part 4 – Completed Applicant Information and Signature.
 - Part 5 – Information about Transferred Water Rights: **How many water rights are to be transferred? 1 List them here: 96134**
- Please include a separate Part 5 for each water right. (See instructions on page 6)
- N/A For standard Temporary Transfer (one to five years) **Begin Year: 2022 End Year: 2026.**
 - N/A Temporary Drought Transfer (Only in counties where the Governor has declared drought)

Attachments:

- Completed Temporary Transfer Application Map.
- Completed Evidence of Use Affidavit and supporting documentation.
- Current recorded deed for the land **from** which the authorized place of use is temporarily being moved.
- N/A Affidavit(s) of Consent from Landowner(s) (if the applicant does not own the land upon which the water right is located.)
- N/A Supplemental Form D – For water rights served by or issued in the name of a district. Complete when the temporary transfer applicant is not the district.
- N/A Oregon Water Resources Department’s Land Use Information Form with approval and signature from each local land use authority in which water is to be diverted, conveyed, and/or used. Not required if water is to be diverted, conveyed, and/or used only on federal lands or if **all** of the following apply: a) a change in place of use only, b) no structural changes, c) the use of water is for irrigation only, and d) the use is located within an irrigation district or an exclusive farm use zone.
- N/A Water Well Report/Well Log for changes in point(s) of appropriation (well(s)) or additional point(s) of appropriation (if necessary to convey water to the proposed place of use).

(For Staff Use Only)
WE ARE RETURNING YOUR APPLICATION FOR THE FOLLOWING REASON(S):
 Application fee not enclosed/insufficient Map not included or incomplete
 Land Use Form not enclosed or incomplete
 Additional signature(s) required Part _____ is incomplete
 Other/Explanation _____
 Staff: _____ Phone: _____ Date: ____/____/____

Part 2 of 5 – Temporary Transfer Application Map Checklist

Your temporary transfer application will be returned if any of the map requirements listed below are not met.

Please be sure that the temporary transfer application map you submit includes all the required items and matches the existing water right map. Check all boxes that apply.

- N/A If **more than three** water rights are involved, separate maps are needed for each water right.
- Permanent quality printed with dark ink on good quality paper.
- The size of the map can be 8½ x 11 inches, 8½ x 14 inches, 11 x 17 inches, or up to 30 x 30 inches. For 30 x 30 inch maps, one extra copy is required.
- A north arrow, a legend, and scale.
- The scale of the map must be: 1 inch = 400 feet, 1 inch = 1,320 feet; the scale of the Final Proof/Claim of Beneficial Use Map (the map used when the permit was certificated); the scale of the county assessor map if the scale is not smaller than 1 inch = 1,320 feet; or a scale that has been pre-approved by the Department.
- Township, Range, Section, ¼ ¼, DLC, Government Lot, and other recognized public land survey lines.
- Tax lot boundaries (property lines) are required. Tax lot numbers are recommended.
- Major physical features including rivers and creeks showing direction of flow, lakes and reservoirs, roads, and railroads.
- Major water delivery system features from the point(s) of diversion/appropriation such as main pipelines, canals, and ditches.
- Existing place of use that includes separate hachuring for each water right, priority date, and use including number of acres in each quarter-quarter section, government lot, or in each quarter-quarter section as projected within government lots, donation land claims, or other recognized public land survey subdivisions. If less than the entirety of the water right is being changed, a separate hachuring is needed for lands left unchanged.
- N/A Proposed temporary place of use that includes separate hachuring for each water right, priority date, and use including number of acres in each quarter-quarter section, government lot, or in each quarter-quarter section as projected within government lots, donation land claims, or other recognized public land survey subdivisions.
- Existing point(s) of diversion or well(s) with distance and bearing or coordinates from a recognized survey corner. This information can be found in your water right certificate or permit.
- N/A If you are proposing a change in point(s) of diversion or well(s) to convey water to the new temporary place of use, show the proposed location and label it clearly with distance and bearing or coordinates. If GPS coordinates are used, latitude-longitude coordinates may be expressed as either degrees-minutes-seconds with at least one digit after the decimal (example – 42°32'15.5") or degrees-decimal with five or more digits after the decimal (example – 42.53764°).

RECEIVED

AUG 05 2022 TACS

OWRD

Part 4 of 5 – Applicant Information and Signature

Applicant Information

APPLICANT/BUSINESS NAME TIM WILLETT			PHONE NO. 541-912-1375	ADDITIONAL CONTACT NO.
ADDRESS 37405 WHEELER RD			FAX NO.	
CITY PLEASANT HILL	STATE OR	ZIP 97455	E-MAIL TWILLETT541@GMAIL.COM	
BY PROVIDING AN E-MAIL ADDRESS, CONSENT IS GIVEN TO RECEIVE ALL CORRESPONDENCE FROM THE DEPARTMENT ELECTRONICALLY. COPIES OF THE FINAL ORDER DOCUMENTS WILL ALSO BE MAILED.				
APPLICANT/BUSINESS NAME RYAN KELLY			PHONE NO. 541-915-9912	ADDITIONAL CONTACT NO.
ADDRESS 86965 MAHOGANY LN			FAX NO.	
CITY SPRINGFIELD	STATE OR	ZIP 97478	E-MAIL	
BY PROVIDING AN E-MAIL ADDRESS, CONSENT IS GIVEN TO RECEIVE ALL CORRESPONDENCE FROM THE DEPARTMENT ELECTRONICALLY. COPIES OF THE FINAL ORDER DOCUMENTS WILL ALSO BE MAILED.				



Agent Information – The agent is authorized to represent the applicant in all matters relating to this application.

AGENT/BUSINESS NAME JOHN A. SHORT / WATER RIGHT SERVICES, LLC			PHONE NO. 541-389-2837	ADDITIONAL CONTACT NO.
ADDRESS PO BOX 1830			FAX NO.	
CITY BEND	STATE OR	ZIP 97709	E-MAIL JOHNSHORT@USA.COM	
BY PROVIDING AN E-MAIL ADDRESS, CONSENT IS GIVEN TO RECEIVE ALL CORRESPONDENCE FROM THE DEPARTMENT ELECTRONICALLY. COPIES OF THE FINAL ORDER DOCUMENTS WILL ALSO BE MAILED.				

Explain in your own words what you propose to accomplish with this transfer application and why:
TRANSFER TEMPORARILY TO A NEW PLACE OF USE AND POD.

If you need additional space, continue on a separate piece of paper and attach to the application as "Attachment 1".

I (we) affirm that the information contained in this application is true and accurate.

	TIM WILLETT	7-27-22
Applicant signature	Print Name (and Title if applicable)	Date
	RYAN KELLY	8-1-22
Applicant signature	Print Name (and Title if applicable)	Date

Is the applicant the sole owner of the land on which the water right, or portion thereof, proposed for transfer is located? Yes No

If NO, include signatures of all landowners (and mailing and/or e-mail addresses if different than the applicant's) or attach affidavits of consent from all landowners or individuals/entities (and mailing and/or e-mail addresses) to which the water right(s) has been conveyed.

RECEIVED

AUG 05 2022


OWRD

Check here if any of the water rights proposed for transfer are or will be located within or served by an irrigation or other water district. (NOTE: If this box is checked, you must complete and attach Supplemental Form D.)

DISTRICT NAME	ADDRESS	
CITY	STATE	ZIP

Check here if water for any of the rights supplied under a water service agreement or other contract for stored water with a federal agency or other entity.

ENTITY NAME	ADDRESS	
CITY	STATE	ZIP



To meet State Land Use Consistency Requirements, you must list all local governments (each county, city, municipal corporation, or tribal government) within whose jurisdiction water will be diverted, conveyed and/or used.

ENTITY NAME LANE COUNTY PLANNING AND ZONING	ADDRESS 3050 N. Delta Hwy	
CITY EUGENE	STATE OR	ZIP 97408

ENTITY NAME	ADDRESS	
CITY	STATE	ZIP

RECEIVED

AUG 05 2022

Part 5 of 5 – Water Right Information

Please use a separate Part 5 for each water right being changed. See instructions on page 6, to copy and paste additional Part 5s, or to add rows to tables within the form.

Water Right Certificate # 96134

Description of Water Delivery System

System capacity: 0.05 cubic feet per second (cfs) **OR**
 _____ gallons per minute (gpm)

Describe the current water delivery system or the system that was in place at some time within the last five years. Include information on the pumps, canals, pipelines, and sprinklers used to divert, convey, and apply the water at the authorized place of use. **WATER TRUCK**

Table 1. Location of Authorized and Proposed Point(s) of Diversion (POD) or Appropriation (POA)
 (Note: If the POD/POA name is not specified on the certificate, assign it a name or number here.)

POD/POA Name or Number	Is this POD/POA Authorized on the Certificate or is it Proposed?	If POA, OWRD Well Log ID# (or Well ID Tag # L-___)	Twp		Rng		Sec		¼ ¼	Tax Lot, DLC or Gov't Lot	Measured Distances (from a recognized survey corner)
POD # 3	<input checked="" type="checkbox"/> Authorized <input type="checkbox"/> Proposed		18	S	2	W	36	NE	SE	L3	320' S, 860' W OF W 1/4 COR SEC 31, T18S R1W
POD # 4	<input checked="" type="checkbox"/> Authorized <input type="checkbox"/> Proposed		18	S	1	W	31	N	S	L3	1240' S, 290' E OF W 1/4 COR SEC 31, T18S R1W
POD # 5	<input checked="" type="checkbox"/> Authorized <input type="checkbox"/> Proposed		18	S	1	W	31	S	N		120' N, 780' E OF W 1/4 COR SEC 31, T18S R1W
POD "ON"	<input type="checkbox"/> Authorized <input checked="" type="checkbox"/> Proposed		18	S	2	W	9	NE	NE		630' S, 1040' W OF NE COR SEC 9

Check all type(s) of temporary change(s) proposed below (change "CODES" are provided in parentheses):

- Place of Use (POU) Appropriation/Well (POA)
- Point of Diversion (POD) Additional Point of Appropriation (APOA)
- Additional Point of Diversion (APOD)

Check all type(s) of temporary change(s) due to drought proposed below (change "CODES" are provided in parentheses):

- Place of Use (POU) Point of Appropriation/Well (POA)
- Character of Use (USE) Additional Point of Appropriation (APOA)
- Point of Diversion (POD) Additional Point of Diversion (APOD)

Will all of the proposed changes affect the entire water right?

- Yes Complete only the Proposed ("to" lands) section of Table 2 on the next page. Use the "CODES" listed above to describe the proposed changes.
- No Complete all of Table 2 to describe the portion of the water right to be changed.

RECEIVED

AUG 05 2022

Please use and attach additional pages of Table 2 as needed.
See page 6 for instructions.

Do you have questions about how to fill-out the tables?
Contact the Department at 503-986-0900 and ask for Transfer Staff.

Table 2. Description of Temporary Changes to Water Right Certificate # 96134

List only the part of the right that will be changed. For the acreage in each ¼ ¼, list the change proposed. If more than one change, specify the acreage associated with each change. If more than one POD/POA, specify the acreage associated with each POD/POA.

AUTHORIZED (the "from" or "off" lands) The listing that appears on the Certificate BEFORE PROPOSED CHANGES List only that part or portion of the water right that will be changed.													Proposed Changes (see "CODES" from previous page)	PROPOSED (the "to" or "on" lands) The listing as it would appear AFTER PROPOSED CHANGES are made.												
Twp	Rng	Sec	¼ ¼	Tax Lot	Gvt Lot or DLC	Acres	Type of USE listed on Certificate	POD(s) or POA(s) (name or number from Table 1)	Priority Date	Twp	Rng	Sec		¼ ¼	Tax Lot	Gvt Lot or DLC	Acres	New Type of USE	POD(s)/ POA(s) to be used (from Table 1)	Priority Date						
EXAMPLE																										
2	S	9	E	15	NE	NW	100		15.0	Irrigation	POD #1 POD #2	1901	POU/POD	2	S	9	E	1	NW	NW	500	1	10.0		POD #5	1901
"	"	"	"	"	"	"	"	"	"	EXAMPLE	"	"	"	2	S	9	E	2	SW	NW	500		5.0		POD #6	1901
18	S	2	W	36	SE	NE	108	L2	2.0	IR	POD 3, 4, 5	1959	POU & POD	18	S	2	W	9	NE	NE	203		2.0	IR	POD "ON"	1959
TOTAL ACRES										2.0	TOTAL ACRES										2.0					


OWRD
 AUG 05 2022
 RECEIVED

Additional remarks: THE APPLICANT PROPOSES TO CHANGE THE PLACE OF USE AND POD FOR A 2.0 ACRE IRRIGATION PORTION OF THE CERTIFICATE, LEAVING THE REMAINING IRRIGATION AND FISH CULTURE PORTION OF THE CERTIFICATE IN PLACE.

For Place of Use Changes

Are there other water right certificates, water use permits or ground water registrations associated with the "from" or the "to" lands? Yes No

If YES, list the certificate, water use permit, or ground water registration numbers: _____



Pursuant to ORS 540.525, any "layered" water use such as an irrigation right that is supplemental to a primary right proposed for temporary transfer can be included in the transfer or remain unused on the authorized place of use. If the primary water right does not revert soon enough to allow use of the supplemental right within five years, the supplemental right shall become subject to cancellation for nonuse under ORS 540.610.

If a change in point(s) of appropriation (well(s)) or additional point(s) of appropriation is necessary to convey the water to the new temporary place of use you must provide:

- Well log(s) for each authorized and proposed well(s) that are clearly labeled and associated with the corresponding well(s) in Table 1 above and on the accompanying application map. (Tip: You may search for well logs on the Department's web page at: http://apps.wrd.state.or.us/apps/gw/well_log/Default.aspx)

AND/OR

- Describe the construction of the authorized and proposed well(s) in Table 3 below for any well that does not have a well log. For a *proposed well(s) not yet constructed or built*, provide "a best estimate" for each requested information element in the table. The Department recommends you consult a licensed well driller, geologist, or certified water right examiner to assist with assembling the information necessary to complete Table 3.

Table 3. Construction of Point(s) of Appropriation

Any well(s) in this listing must be clearly tied to corresponding well(s) described in Table 1 and shown on the accompanying application map. Failure to provide the information will delay the processing of your transfer application until it is received. The information is necessary for the Department to assess whether the proposed well(s) will access the same source aquifer as the authorized point(s) of appropriation (POA). The Department is prohibited by law from approving POA changes that do not access the same source aquifer.

Proposed or Authorized POA Name or Number	Is well already built? (Yes or No)	If an existing well, OWRD Well ID Tag No. L-____	Total well depth	Casing Diameter	Casing Intervals (feet)	Seal depth(s) (intervals)	Perforated or screened intervals (in feet)	Static water level of completed well (in feet)	Source aquifer (sand, gravel, basalt, etc.)	Well - specific rate (cfs or gpm). If less than full rate of water right

RECEIVED

AUG 05 2022 TACS

OWRD

Klamath Basin/County Drought Transfer Applications

Table 4. Klamath Basin/County Well Information (DROUGHT TRANSFER APPLICATIONS ONLY)

Is there currently a flowmeter installed on each of the POAs listed in Table 1 of this application? Yes No*

**Please note that watermaster staff will visit the well to confirm flowmeter presence. Where possible, watermaster staff will take a static water level measurement. Alterations to the well head may be required in order to make the water level measurements.*

For each well, please provide a description of the flowmeter location, the serial number, the current flowmeter reading and the date the reading was taken in the table below.

OWNER'S WELL NAME OR NUMBER.	WELL TAG NUMBER (IF AVAILABLE)	WELL LOG ID (E.G., KLAM 1234)	FLOWMETER SERIAL NUMBER	FLOWMETER READING	FLOWMETER DATE	FLOWMETER LOCATION

OWRD
 AUG 05 2022
 RECEIVED

13
17
After Recording Return To
First American Title
PO Box 10146
Eugene, OR 97440



After recording return to:
Timothy Charles Willett and Michelle
Eble Willett
37405 Wheeler Road
Pleasant Hill, OR 97455

Until a change is requested all tax statements
shall be sent to the following address:
Timothy Charles Willett and Michelle
Eble Willett
37405 Wheeler Road
Pleasant Hill, OR 97455
File No.: 7191-1489311 (jlw)
Date: November 18, 2009

Division of Chief Deputy Clerk
Lane County Deeds and Records

2009-065010



\$47.00

01115955200900650100020029

11/23/2009 01:06:46 PM

RPR-DEED Cnt=1 Stn=6 CASHIER 07
\$10.00 \$11.00 \$16.00 \$10.00

STATUTORY WARRANTY DEED

Michael L. Babcock and Jennifer P. Babcock, Grantor, conveys and warrants to **Timothy Charles Willett and Michelle Eble Willett, husband and wife**, Grantee, the following described real property free of liens and encumbrances, except as specifically set forth herein:

LEGAL DESCRIPTION: Real property in the County of Lane, State of Oregon, described as follows:

PARCEL 2, LAND PARTITION PLAT NO. 2001-P1498, AS PLATTED AND RECORDED OCTOBER 04, 2001, RECEPTION NO. 2001-065705, OFFICIAL RECORDS OF LANE COUNTY, OREGON.

Subject to:

1. Covenants, conditions, restrictions and/or easements, if any, affecting title, which may appear in the public record, including those shown on any recorded plat or survey.

The true consideration for this conveyance is **\$840,000.00**. (Here comply with requirements of ORS 93.030)

RECEIVED

AUG 05 2022

OWRD

Application for Water Right Transfer Evidence of Use Affidavit

Please print legibly or type. Be as specific as possible. Attach additional pages if you need more spacing. Supporting documentation must be attached.

State of Oregon)
) ss
 County of LANE

I, TIM WILLETT, in my capacity as OWNER,
 mailing address 37405 WHEELER RD. PLEASANT HILL, OR 97455
 telephone number (541)912-1375, being first duly sworn depose and say:

1. My knowledge of the exercise or status of the water right is based on (check one):
- Personal observation Professional expertise

2. I attest that:

Water was used during the previous five years on the **entire** place of use for Certificate # _____; **OR**

My knowledge is specific to the use of water at the following locations within the last five years:

Certificate #	Township		Range		Mer	Sec	¼ ¼		Gov't Lot or DLC	Acres (if applicable)
96134	18	S	2	W	WM	36	SE	NE	L2	2.0

OR

- Confirming Certificate # _____ has been issued within the past five years; **OR**
- Part or all of the water right was leased instream at some time within the last five years. The instream lease number is: _____ (Note: If the entire right proposed for transfer was not leased, additional evidence of use is needed for the portion not leased instream.); **OR**
- The water right is not subject to forfeiture and documentation that a presumption of forfeiture for non-use would be rebutted under ORS 540.610(2) is attached.
- Water has been used at the actual current point of diversion or appropriation for more than 10 years for Certificate # _____ (For Historic POD/POA Transfers)

(continues on reverse side)

RECEIVED
 TACS
 AUG 05 2022
 OWRD

3. The water right was used for: (e.g., crops, pasture, etc.): PASTURE

4. I understand that if I do not attach one or more of the documents shown in the table below to support the above statements, my application will be considered incomplete.


[Handwritten Signature]

Signature of Affiant

7-27-22

Date

Signed and sworn to (or affirmed) before me this 27th day of July, 2022.



[Handwritten Signature]

Notary Public for Oregon

My Commission Expires: 11/28/25

Supporting Documents	Examples
<input type="checkbox"/> Copy of a water right certificate that has been issued within the last five years. (not a remaining right certificate)	Copy of confirming water right certificate that shows issue date
<input checked="" type="checkbox"/> Copies of receipts from sales of irrigated crops or for expenditures related to use of water	<ul style="list-style-type: none"> • Power usage records for pumps associated with irrigation use • Fertilizer or seed bills related to irrigated crops • Farmers Co-op sales receipt
<input type="checkbox"/> Records such as FSA crop reports, irrigation district records, NRCS farm management plan, or records of other water suppliers	<ul style="list-style-type: none"> • District assessment records for water delivered • Crop reports submitted under a federal loan agreement • Beneficial use reports from district • IRS Farm Usage Deduction Report • Agricultural Stabilization Plan • CREP Report
<input checked="" type="checkbox"/> Aerial photos containing sufficient detail to establish location and date of photograph	<p>Multiple photos can be submitted to resolve different areas of a water right. If the photograph does not print with a "date stamp" or without the source being identified, the date of the photograph and source should be added.</p> <p>Sources for aerial photos: OSU – www.oregonexplorer.info/imagery OWRD – www.wrd.state.or.us Google Earth – earth.google.com TerraServer – www.terra-server.com</p>
<input type="checkbox"/> Approved Lease establishing beneficial use within the last 5 years	Copy of instream lease or lease number

RECEIVED

AUG 05 2022

OWRD





RECEIVED
AUG 09 2022
ONSD



RECEIVED
BNA
ON 11/10/12







TYPE I APPLICATION Zoning Determination Application

PUBLIC WORKS DEPARTMENT 3050 N. DELTA HWY, EUGENE OR 97401 Planning: 682-3577

For Office Use Only: FILE # 509-PA22-05470 FEE: 143⁰⁰ GW

Applicant (print name): Ryan Kelly
Mailing address: 1015 S. 44th St. Springfield, OR 97478
Phone: 541-915-9912 Email: ryan.kelly@whitetailproperties.com
Applicant Signature: Ryk

PROPERTY LOCATION

18 02 09 0000 203
Assessor's Map and Tax Lot
86965 Mahogany Ln Springfield, OR 97478
Site address

The Zoning Determination Application (ZD) is the form used when a customer needs a written response from the Planning Program, including State permit sign-offs. It is intended to assist customers who have a question that can not be answered in 10 minutes by the Planner at the front desk.

In the space below, write the question/request you have for the Planner. Attach additional pages if necessary.

Please complete the attached OWRD Land Use Information Form.

RECEIVED

AUG 05 2022

OWRD

Land Use Information Form



Oregon Water Resources Department
725 Summer Street NE, Suite A
Salem, Oregon 97301-1266
(503) 986-0900
www.oregon.gov/OWRD

NOTE TO APPLICANTS

In order for your application to be processed by the Water Resources Department (WRD), this Land Use Information Form must be completed by a local government planning official in the jurisdiction(s) where your water right will be used and developed. The planning official may choose to complete the form while you wait, or return the receipt stub to you. Applications received by WRD without the Land Use Form or the receipt stub will be returned to you. Please be aware that your application will not be approved without land use approval.

This form is NOT required if:

- 1) Water is to be diverted, conveyed, and/or used only on federal lands; **OR**
- 2) The application is for a water right transfer, allocation of conserved water, exchange, permit amendment, or ground water registration modification, and all of the following apply:
 - a) The existing and proposed water use is located entirely within lands zoned for exclusive farm-use or within an irrigation district;
 - b) The application involves a change in place of use only;
 - c) The change does not involve the placement or modification of structures, including but not limited to water diversion, impoundment, distribution facilities, water wells and well houses; and
 - d) The application involves irrigation water uses only.

NOTE TO LOCAL GOVERNMENTS

The person presenting the attached Land Use Information Form is applying for or modifying a water right. The Water Resources Department (WRD) requires its applicants to obtain land-use information to be sure the water rights do not result in land uses that are incompatible with your comprehensive plan. Please complete the form or detach the receipt stub and return it to the applicant for inclusion in their water right application. You will receive notice once the applicant formally submits his or her request to the WRD. The notice will give more information about WRD's water rights process and provide additional comment opportunities. You will have 30 days from the date of the notice to complete the land-use form and return it to the WRD. If no land-use information is received from you within that 30-day period, the WRD may presume the land use associated with the proposed water right is compatible with your comprehensive plan. Your attention to this request for information is greatly appreciated by the Water Resources Department. If you have any questions concerning this form, please contact the WRD's Customer Service Group at 503-986-0801.

RECEIVED

AUG 05 2022

OWRD

Land Use Information Form

Applicant(s): RYAN KELLY & TIM WILLETT

Mailing Address: 86965 MAHOGANY LN

City: SPRINGFIELD

State: OR

Zip Code: 97478

Daytime Phone: _____

A. Land and Location

Please include the following information for all tax lots where water will be diverted (taken from its source), conveyed (transported), and/or used or developed. Applicants for municipal use, or irrigation uses within irrigation districts may substitute existing and proposed service-area boundaries for the tax-lot information requested below.

Township	Range	Section	¼ ¼	Tax Lot #	Plan Designation (e.g., Rural Residential/RR-5)	Water to be:	Proposed Land Use:
<u>18S</u>	<u>2W</u>	<u>9</u>	_____	<u>203</u>	<u>E25</u>	<input checked="" type="checkbox"/> Diverted <input checked="" type="checkbox"/> Conveyed <input checked="" type="checkbox"/> Used	<u>IR</u>
_____	_____	_____	_____	_____	_____	<input type="checkbox"/> Diverted <input type="checkbox"/> Conveyed <input type="checkbox"/> Used	_____
_____	_____	_____	_____	_____	_____	<input type="checkbox"/> Diverted <input type="checkbox"/> Conveyed <input type="checkbox"/> Used	_____
_____	_____	_____	_____	_____	_____	<input type="checkbox"/> Diverted <input type="checkbox"/> Conveyed <input type="checkbox"/> Used	_____

List all counties and cities where water is proposed to be diverted, conveyed, and/or used or developed:

LANE COUNTY.

B. Description of Proposed Use

Type of application to be filed with the Water Resources Department:

- Permit to Use or Store Water
 Water Right Transfer
 Permit Amendment or Ground Water Registration Modification
 Limited Water Use License
 Allocation of Conserved Water
 Exchange of Water

Source of water: Reservoir/Pond Ground Water Surface Water (name) MIDDLE FORK WILLAMETTE RIVER

Estimated quantity of water needed: 0.025 cubic feet per second gallons per minute acre-feet

Intended use of water: Irrigation Commercial Industrial Domestic for _____ household(s)
 Municipal Quasi-Municipal Instream Other _____

Briefly describe:

TRANSFER TO NEW PLACE OF USE AND POINT OF DIVERSION.

Note to applicant: If the Land Use Information Form cannot be completed while you wait, please have a local government representative sign the receipt at the bottom of the next page and include it with the application filed with the Water Resources Department.

See bottom of Page 3. →

RECEIVED

AUG 05 2022

OWRD

For Local Government Use Only

The following section must be completed by a planning official from each county and city listed unless the project will be located entirely within the city limits. In that case, only the city planning agency must complete this form. This deals only with the local land-use plan. Do not include approval for activities such as building or grading permits.

Please check the appropriate box below and provide the requested information

- Land uses to be served by the proposed water uses (including proposed construction) are allowed outright or are not regulated by your comprehensive plan. Cite applicable ordinance section(s): *Lane Code 16.212(3), Use Table 1.1*
- Land uses to be served by the proposed water uses (including proposed construction) involve discretionary land-use approvals as listed in the table below. (Please attach documentation of applicable land-use approvals which have already been obtained. Record of Action/land-use decision and accompanying findings are sufficient.) **If approvals have been obtained but all appeal periods have not ended, check "Being pursued."**

Type of Land-Use Approval Needed (e.g., plan amendments, rezones, conditional-use permits, etc.)	Cite Most Significant, Applicable Plan Policies & Ordinance Section References	Land-Use Approval:	
		<input type="checkbox"/> Obtained <input type="checkbox"/> Denied	<input type="checkbox"/> Being Pursued <input type="checkbox"/> Not Being Pursued
		<input type="checkbox"/> Obtained <input type="checkbox"/> Denied	<input type="checkbox"/> Being Pursued <input type="checkbox"/> Not Being Pursued
		<input type="checkbox"/> Obtained <input type="checkbox"/> Denied	<input type="checkbox"/> Being Pursued <input type="checkbox"/> Not Being Pursued
		<input type="checkbox"/> Obtained <input type="checkbox"/> Denied	<input type="checkbox"/> Being Pursued <input type="checkbox"/> Not Being Pursued
		<input type="checkbox"/> Obtained <input type="checkbox"/> Denied	<input type="checkbox"/> Being Pursued <input type="checkbox"/> Not Being Pursued

Local governments are invited to express special land-use concerns or make recommendations to the Water Resources Department regarding this proposed use of water below, or on a separate sheet.

Irrigation for growing crops is permitted outright as a "farm use" per LC 16.212(3), Use Table Item 1.1

Name: *Gareth Warr* Title: *Planner*
 Signature: *Gareth Warr* Phone: *541-682-6655* Date: *7/21/22*
 Government Entity: *Lane County Land Management Division*

Note to local government representative: Please complete this form or sign the receipt below and return it to the applicant. If you sign the receipt, you will have 30 days from the Water Resources Department's notice date to return the completed Land Use Information Form or WRD may presume the land use associated with the proposed use of water is compatible with local comprehensive plans.



Receipt for Request for Land Use Information

Applicant name: _____
 City or County: _____ Staff contact: _____
 Signature: _____ Phone: _____ Date: _____

RECEIVED
 AUG 05 2022
 OWRD

STATE OF OREGON

COUNTY OF LANE

CERTIFICATE OF WATER RIGHT

THIS CERTIFICATE ISSUED TO

PAUL D. GREEN
STAR ROUTE
DEXTER OR 97431

Has made proof to the satisfaction of the STATE ENGINEER of Oregon, of a right to the use of the waters of MIDDLE FORK WILLAMETTE RIVER, ALDER CREEK, AND GREEN'S RESERVOIR constructed under application number R-32921, Permit number R-2220, a tributary of WILLAMETTE RIVER for the purpose of IRRIGATION of 4 ACRES and FISH CULTURE.

Under Permit S-25983 of the State Engineer, and that said right to the use of said waters has been perfected in accordance with the laws of Oregon; that priority of the right hereby confirmed dates from FEBRUARY 18, 1959. That the amount of water to which such right is entitled and hereby confirmed, for the purposes aforesaid, is limited to an amount actually beneficially used for said purposes, and shall not exceed 0.55 CUBIC FOOT PER SECOND (cfs), being 0.05 cfs for irrigation and 0.50 cfs for fish culture, or its equivalent in case of rotation, measured at the point of diversion from the stream.

The points of diversion are located as follows:

Twp	Rng	Mer	Sec	Q-Q	GLot	Measured Distances
18 S	1 W	WM	31	SW SW		NONE GIVEN
18 S	2 W	WM	36	NE SE	3	NONE GIVEN
18 S	2 W	WM	31	SW NW		102 FEET NORTH AND 780 FEET EAST FROM THE W1/4 CORNER OF SECTION 31

The amount of water used for irrigation, together with the amount secured under any other right existing for the same lands, shall be limited to ONE-EIGHTIETH of one cubic foot per second per acre, or its equivalent for each acre irrigated, and shall be further limited to a diversion of not to exceed, 2.5 acre-feet per acre for each acre irrigated during the irrigation season of each year from direct flow and storage from reservoir constructed under Permit R-2220, water to be diverted from Alder Creek when available and any deficiency in the available supply in Alder Creek is to be made up by diversion from Middle Fork Willamette River, providing that the total quantity diverted from both streams shall not

This is a final order in other than a contested case. This order is subject to judicial review under ORS 183.484. Any petition for judicial review must be filed within the 60-day time period specified by ORS 183.484(2). Pursuant to ORS 536.075 and OAR 137-004-0080, you may petition for judicial review or petition the Director for reconsideration of this order. A petition for reconsideration may be granted or denied by the Director, and if no action is taken within 60 days following the date the petition was filed, the petition shall be deemed denied.

RECEIVED

AUG 05 2022

OWRD

exceed one-eighth of a cubic foot per second for each acre irrigated, and shall conform to such reasonable rotation system as may be ordered by the proper state officer. The right to the use of the water for the above purpose is restricted to beneficial use on the lands or place of use described.

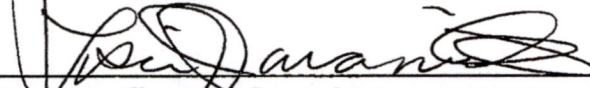
A description of the place of use to which this right is appurtenant is as follows:

IRRIGATION						
Twp	Rng	Mer	Sec	Q-Q	GLot	Acres
18 S	2 W	WM	36	SE NE	2	2.00
18 S	2 W	WM	36	NE SE	3	2.00

FISH CULTURE					
Twp	Rng	Mer	Sec	Q-Q	GLot
18 S	1 W	WM	31	SW SW	3
18 S	2 W	WM	36	NE SE	3

This certificate is issued to confirm A CHANGE IN POINT OF DIVERSION DUE TO GOVERNMENT ACTION approved by an order of the Water Resources Director entered JAN 0 5 2022, approving Notification T- 13637, and supersedes Certificate 30982, State Record of Water Right Certificates.

WITNESS the signature of the Water Resources Director, affixed JAN 0 5 2022.



 Lisa Paramillo, Transfer and Conservation Manager, for
 THOMAS M. BYLER, DIRECTOR

RECEIVED

AUG 05 2022

OWRD



Bryce Withers <brycewrs@gmail.com>

Temp. Transfer

1 message

Ryan Kelly <nwmaryankelly@gmail.com>

Wed, Mar 23, 2022 at 8:14 AM

To: Bryce Withers <brycewrs@gmail.com>, Tim Willett <twillett541@gmail.com>

Hi Bryce,

Tim and I spoke and we are planning on moving forward with the temporary transfer of 2 acres for 5 years as previously planned. We will use a water truck to pull water from Tim's new POD and irrigate the pasture grass with it to prove beneficial use. When is the start of the irrigation season that we should do that? Also, can you please mark on a map the exact pasture that we need to irrigate so that we can be sure to get it right.

I will mark on the map that you sent me where my POD is going to be and will get that back to you today. After this temp. transfer is approved, I am hoping that we can start the process for a permanent transfer of just 1 acre. Tim and I talked briefly about that and he was going to think about it and discuss further with you. We will just focus on getting this temp. transfer done for now and circle back on that down the road.

Thanks,
Ryan

RECEIVED

AUG 05 2022

OWRD

Temp. Transfer

1 message

Ryan Kelly <nwmaryankelly@gmail.com>

Wed, Mar 23, 2022 at 8:14 AM

To: Bryce Withers <brycewrs@gmail.com>, Tim Willett <twillett541@gmail.com>

Hi Bryce,

Tim and I spoke and we are planning on moving forward with the temporary transfer of 2 acres for 5 years as previously planned. We will use a water truck to pull water from Tim's new POD and irrigate the pasture grass with it to prove beneficial use. When is the start of the irrigation season that we should do that? Also, can you please mark on a map the exact pasture that we need to irrigate so that we can be sure to get it right.

I will mark on the map that you sent me where my POD is going to be and will get that back to you today. After this temp. transfer is approved, I am hoping that we can start the process for a permanent transfer of just 1 acre. Tim and I talked briefly about that and he was going to think about it and discuss further with you. We will just focus on getting this temp. transfer done for now and circle back on that down the road.

Thanks,
Ryan

- will irrigate w/ water truck ASAP

2 ac Temp.

maybe 1 ac Perm - TBD

- Find out irrigation season start date

RECEIVED

AUG 05 2022

OWRD

Ryan Kelly

#3 S 320', W 860' of W 1/4 Cor Sec 31
~~E 1/4 Cor Sec 36~~

#4 S 1240', E 290' of "

#5 N 102' E 780' of "

ON POD ?

S 630' W 1040' of NE Cor Sec 9

RECEIVED

AUG 05 2022

OWRD

Property Data

Map and Taxlot 1802090000203

Number

Site Address Multiple Addresses
86965 MAHOGANY LN
36134 JASPER RD

Acres Map Acres: 22.5 Tax Account Acres: 2.95

City Boundaries

City Limits None Found

Urban Growth None Found

Boundary(UGB)

Interactive Maps

Links

County Zone and
Plan Map Viewer
Lane County Map
Viewer

Tax Account Data and Maps Links

Tax Account Data [0567139](#)

(<http://apps.lanecounty.org/PropertyAccountInformation/Account/0567139>)

Note: Only one account shown. Property may have multiple accounts. Use the individual Property Account (IPA) search tool to verify multiple accounts.

Tax Maps

Building Permits

Links

Current County
Building Permits
(Permit Search)
Scanned County
Building Permits
(LMD PRO)

Sales Last Three

Years

Sales (Last 3 years) None Found

Jurisdictions

RECEIVED

AUG 05 2022

OWRD

SIGN UP FOR NOTIFICATIONS