

**Application for Water Right  
Temporary or Drought Temporary Transfer  
Part 1 of 5 – Minimum Requirements Checklist**



**Oregon Water Resources Department**  
725 Summer Street NE, Suite A  
Salem, Oregon 97301-1266  
(503) 986-0900  
www.oregon.gov/OWRD

**This temporary transfer application will be returned if Parts 1 through 5 and all required attachments are not completed and included.**  
For questions, please call (503) 986-0900, and ask for Transfer Section.

RECEIVED  
AUG 17 2022

OWRD

**FOR ALL TEMPORARY TRANSFER APPLICATIONS**

**Check all items included with this application. (N/A = Not Applicable)**

- Part 1 – Completed Minimum Requirements Checklist.
- Part 2 – Completed Temporary Transfer Application Map Checklist.
- Part 3 – Application Fee, payable by check to the Oregon Water Resources Department, and completed Fee Worksheet, page 3. Try the online fee calculator at: [http://apps.wrd.state.or.us/apps/misc/wrd\\_fee\\_calculator](http://apps.wrd.state.or.us/apps/misc/wrd_fee_calculator).
- Part 4 – Completed Applicant Information and Signature.
- Part 5 – Information about Transferred Water Rights: **How many water rights are to be transferred? 2 List them here: 96190 & 96192**  
Please include a separate Part 5 for each water right. (See instructions on page 6)
- N/A For standard Temporary Transfer (one to five years) **Begin Year: 2022 End Year: 2026.**
- N/A Temporary Drought Transfer (Only in counties where the Governor has declared drought)

**Attachments:**

- Completed Temporary Transfer Application Map.
- Completed Evidence of Use Affidavit and supporting documentation.
- Current recorded deed for the land **from** which the authorized place of use is temporarily being moved.
- N/A Affidavit(s) of Consent from Landowner(s) (if the applicant does not own the land upon which the water right is located.)
- N/A Supplemental Form D – For water rights served by or issued in the name of a district. Complete when the temporary transfer applicant is not the district.
- N/A Oregon Water Resources Department’s Land Use Information Form with approval and signature from each local land use authority in which water is to be diverted, conveyed, and/or used. Not required if water is to be diverted, conveyed, and/or used only on federal lands or if **all** of the following apply: a) a change in place of use only, b) no structural changes, c) the use of water is for irrigation only, and d) the use is located within an irrigation district or an exclusive farm use zone.
- N/A Water Well Report/Well Log for changes in point(s) of appropriation (well(s)) or additional point(s) of appropriation (if necessary to convey water to the proposed place of use).

**(For Staff Use Only)**  
**WE ARE RETURNING YOUR APPLICATION FOR THE FOLLOWING REASON(S):**

\_\_\_ Application fee not enclosed/insufficient      \_\_\_ Map not included or incomplete  
 \_\_\_ Land Use Form not enclosed or incomplete      \_\_\_ Part \_\_\_ is incomplete  
 \_\_\_ Additional signature(s) required

Other/Explanation \_\_\_\_\_  
 Staff: \_\_\_\_\_ Phone: \_\_\_\_\_ Date: \_\_\_/\_\_\_/\_\_\_



## Part 2 of 5 – Temporary Transfer Application Map Checklist

**Your temporary transfer application will be returned if any of the map requirements listed below are not met.**

**Please be sure that the temporary transfer application map you submit includes all the required items and matches the existing water right map. Check all boxes that apply.**

- N/A If **more than three** water rights are involved, separate maps are needed for each water right.
- Permanent quality printed with dark ink on good quality paper.
- The size of the map can be 8½ x 11 inches, 8½ x 14 inches, 11 x 17 inches, or up to 30 x 30 inches. For 30 x 30 inch maps, one extra copy is required.
- A north arrow, a legend, and scale.
- The scale of the map must be: 1 inch = 400 feet, 1 inch = 1,320 feet; the scale of the Final Proof/Claim of Beneficial Use Map (the map used when the permit was certificated); the scale of the county assessor map if the scale is not smaller than 1 inch = 1,320 feet; or a scale that has been pre-approved by the Department.
- Township, Range, Section, ¼ ¼, DLC, Government Lot, and other recognized public land survey lines.
- Tax lot boundaries (property lines) are required. Tax lot numbers are recommended.
- Major physical features including rivers and creeks showing direction of flow, lakes and reservoirs, roads, and railroads.
- Major water delivery system features from the point(s) of diversion/appropriation such as main pipelines, canals, and ditches.
- Existing place of use that includes separate hachuring for each water right, priority date, and use including number of acres in each quarter-quarter section, government lot, or in each quarter-quarter section as projected within government lots, donation land claims, or other recognized public land survey subdivisions. If less than the entirety of the water right is being changed, a separate hachuring is needed for lands left unchanged.
- N/A Proposed temporary place of use that includes separate hachuring for each water right, priority date, and use including number of acres in each quarter-quarter section, government lot, or in each quarter-quarter section as projected within government lots, donation land claims, or other recognized public land survey subdivisions.
- Existing point(s) of diversion or well(s) with distance and bearing or coordinates from a recognized survey corner. This information can be found in your water right certificate or permit.
- N/A If you are proposing a change in point(s) of diversion or well(s) to convey water to the new temporary place of use, show the proposed location and label it clearly with distance and bearing or coordinates. If GPS coordinates are used, latitude-longitude coordinates may be expressed as either degrees-minutes-seconds with at least one digit after the decimal (example – 42°32'15.5") or degrees-decimal with five or more digits after the decimal (example – 42.53764°).







**Part 4 of 5 – Applicant Information and Signature**

**Applicant Information**

APPLICANT/BUSINESS NAME <b>Kameron DeLashmutt / Pinnacle Utilities, LLC</b>			PHONE NO. <b>541-350-8479</b>	ADDITIONAL CONTACT NO.
ADDRESS <b>2477 NW Canyon Drive</b>				FAX NO.
CITY <b>Redmond</b>	STATE <b>OR</b>	ZIP <b>97756</b>	E-MAIL <b>kameron1959@gmail.com</b>	
BY PROVIDING AN E-MAIL ADDRESS, CONSENT IS GIVEN TO RECEIVE ALL CORRESPONDENCE FROM THE DEPARTMENT ELECTRONICALLY. COPIES OF THE FINAL ORDER DOCUMENTS WILL ALSO BE MAILED.				


**Agent Information** – The agent is authorized to represent the applicant in all matters relating to this application.


AGENT/BUSINESS NAME <b>John A. Short / Water Right Services, LLC</b>			PHONE NO. <b>541-389-2837</b>	ADDITIONAL CONTACT NO.
ADDRESS <b>PO Box 1830</b>				FAX NO.
CITY <b>Bend</b>	STATE <b>OR</b>	ZIP <b>97709</b>	E-MAIL <b>johnshort@usa.com</b>	
BY PROVIDING AN E-MAIL ADDRESS, CONSENT IS GIVEN TO RECEIVE ALL CORRESPONDENCE FROM THE DEPARTMENT ELECTRONICALLY. COPIES OF THE FINAL ORDER DOCUMENTS WILL ALSO BE MAILED.				


Explain in your own words what you propose to accomplish with this transfer application and why:  
**The applicant is proposing to temporarily change the character of use, place of use, the points of appropriation for a 47.6 acre/0.548 cfs portion of Certificate 96190 and a 106.1 acre/1.22 cfs portion of Certificate 96192 to meet initial QM demand needs of the "ON" property, pending resolution of protest of OWRD order granting extension of Permit G-17036.**

If you need additional space, continue on a separate piece of paper and attach to the application as "Attachment 1".

**I (we) affirm that the information contained in this application is true and accurate.**

  
 Applicant signature

  
 Print Name (and Title if applicable)

  
 Date

\_\_\_\_\_  
 Applicant signature

\_\_\_\_\_  
 Print Name (and Title if applicable)

\_\_\_\_\_  
 Date

Is the applicant the sole owner of the land on which the water right, or portion thereof, proposed for transfer is located?  Yes  No

If NO, include signatures of all landowners (and mailing and/or e-mail addresses if different than the applicant's) or attach affidavits of consent from all landowners or individuals/entities (and mailing and/or e-mail addresses) to which the water right(s) has been conveyed.

**RECEIVED**

**AUG 17 2022**

**OWRD**




Check here if any of the water rights proposed for transfer are or will be located within or served by an irrigation or other water district. (NOTE: If this box is checked, you must complete and attach Supplemental Form D.)

DISTRICT NAME <b>Tumalo Irrigation District</b>	ADDRESS <b>64697 Cook Avenue</b>	
CITY <b>Bend</b>	STATE <b>OR</b>	ZIP <b>97756</b>
DISTRICT NAME <b>Central Oregon Irrigation District</b>	ADDRESS <b>1055 SW Lake Court</b>	
CITY <b>Redmond</b>	STATE <b>OR</b>	ZIP <b>97756</b>

RECEIVED  
AUG 17 2022  
OWRD

Check here if water for any of the rights supplied under a water service agreement or other contract for stored water with a federal agency or other entity.

ENTITY NAME	ADDRESS	
CITY	STATE	ZIP



To meet State Land Use Consistency Requirements, you must list all local governments (each county, city, municipal corporation, or tribal government) within whose jurisdiction water will be diverted, conveyed and/or used.

ENTITY NAME <b>Deschutes County Community Development</b>	ADDRESS <b>117 NW Lafayette Avenue</b>	
CITY <b>Bend</b>	STATE <b>OR</b>	ZIP <b>97703</b>

ENTITY NAME	ADDRESS	
CITY	STATE	ZIP



**Part 5 of 5 – Water Right Information**

Please use a separate Part 5 for each water right being changed. See instructions on page 6, to copy and paste additional Part 5s, or to add rows to tables within the form.

**Water Right Certificate # 96190**

RECEIVED

**Description of Water Delivery System**

AUG 17 2022

System capacity: 1.81 cubic feet per second (cfs) OR  
 \_\_\_\_\_ gallons per minute (gpm)

OWRD

Describe the current water delivery system or the system that was in place at some time within the last five years. Include information on the pumps, canals, pipelines, and sprinklers used to divert, convey, and apply the water at the authorized place of use. **Piped from wells to pivots and wheel lines.**

**Table 1. Location of Authorized and Proposed Point(s) of Diversion (POD) or Appropriation (POA)**  
 (Note: If the POD/POA name is not specified on the certificate, assign it a name or number here.)

POD/POA Name or Number	Is this POD/POA Authorized on the Certificate or is it Proposed?	If POA, OWRD Well Log ID# (or Well ID Tag # L-___)	Twp		Rng		Sec	¼ ¼		Tax Lot, DLC or Gov't Lot	Measured Distances (from a recognized survey corner)
WELL #1 "OFF"	<input checked="" type="checkbox"/> Authorized <input type="checkbox"/> Proposed	DESC 2100	14	S	12	E	18	SW	SE	1406	1154.2' N, 1680.6' W OF SE COR SEC 18
WELL #3 "OFF"	<input checked="" type="checkbox"/> Authorized <input type="checkbox"/> Proposed	DESC 2087/ L-122702	"	"	"	"	17	SW	NE	1402	1772.1' S, 1706.6' W OF NE COR SEC 17
WELL #4 "OFF"	<input checked="" type="checkbox"/> Authorized <input type="checkbox"/> Proposed	DESC 2098/ L-122703	"	"	"	"	"	NW	NW	1404	240.7' S, 32.2' E OF NW COR SEC 17
WELL #7 "OFF"	<input checked="" type="checkbox"/> Authorized <input type="checkbox"/> Proposed	DESC 768/ L-122706	"	"	"	"	9	SE	NW	1500	1571.4' S, 2862.6' W OF NE COR SEC 9
Well #1 "ON"	<input type="checkbox"/> Authorized <input checked="" type="checkbox"/> Proposed		15	S	12	E	28	SE	NE	7700	2519' S, 578' W of NE Cor Sec 28
Well #2 "ON"	<input type="checkbox"/> Authorized <input checked="" type="checkbox"/> Proposed		"	"	"	"	"	NW	SE	7700	2958' S, 2316' W of NE Cor Sec 28
Well #3 "ON"	<input type="checkbox"/> Authorized <input checked="" type="checkbox"/> Proposed		"	"	"	"	"	SE	NW	7700	1752' S, 3044' W of NE Cor Sec 28
Well #4 "ON"	<input type="checkbox"/> Authorized <input checked="" type="checkbox"/> Proposed		"	"	"	"	29	NW	SE	7900	1677' N, 1466' W of SE Cor Sec 29
Well #5 "ON"	<input type="checkbox"/> Authorized <input checked="" type="checkbox"/> Proposed		"	"	"	"	20	NE	SE	7700	205' S, 434' W of E 1/4 Cor Sec 20
Well #6 "ON"	<input type="checkbox"/> Authorized <input checked="" type="checkbox"/> Proposed		"	"	"	"	"	SW	NE	5000	244' N, 1667' W of E 1/4 Cor Sec 20
Well #7 "ON"	<input type="checkbox"/> Authorized <input checked="" type="checkbox"/> Proposed		"	"	"	"	17	SE	NW	5000	2446' S, 1180' W of N 1/4 Cor Sec 17

**Check all type(s) of temporary change(s) proposed below (change "CODES" are provided in parentheses):**

- |   |   |
|---|---|
| <input checked="" type="checkbox"/> Place of Use (POU)        | <input checked="" type="checkbox"/> Appropriation/Well (POA)      |
| <input type="checkbox"/> Point of Diversion (POD)             | <input type="checkbox"/> Additional Point of Appropriation (APOA) |
| <input type="checkbox"/> Additional Point of Diversion (APOD) | <input checked="" type="checkbox"/> Character of Use (USE)        |

**Check all type(s) of temporary change(s) due to drought proposed below (change "CODES" are provided in parentheses):**

- |   |   |
|---|---|
| <input type="checkbox"/> Place of Use (POU)       | <input type="checkbox"/> Point of Appropriation/Well (POA)        |
| <input type="checkbox"/> Character of Use (USE)   | <input type="checkbox"/> Additional Point of Appropriation (APOA) |
| <input type="checkbox"/> Point of Diversion (POD) | <input type="checkbox"/> Additional Point of Diversion (APOD)     |

**Will all of the proposed changes affect the entire water right?**

- Yes      Complete only the Proposed ("to" lands) section of Table 2 on the next page. Use the "CODES" listed above to describe the proposed changes.
- No      Complete all of Table 2 to describe the portion of the water right to be changed.

RECEIVED

AUG 17 2022

OWRD



Please use and attach additional pages of Table 2 as needed.  
See page 6 for instructions.

Do you have questions about how to fill-out the tables?  
Contact the Department at 503-986-0900 and ask for Transfer Staff.

**Table 2. Description of Temporary Changes to Water Right Certificate # 96190**

List only the part of the right that will be changed. For the acreage in each ¼ ¼, list the change proposed. If more than one change, specify the acreage associated with each change. If more than one POD/POA, specify the acreage associated with each POD/POA.

AUTHORIZED (the "from" or "off" lands) The listing that appears on the Certificate BEFORE PROPOSED CHANGES List only that part or portion of the water right that will be changed.											Proposed Changes (see "CODES" from previous page)	PROPOSED (the "to" or "on" lands) The listing as it would appear AFTER PROPOSED CHANGES are made.														
Twp	Rng	Sec	¼ ¼	Tax Lot	Gvt Lot or DLC	Acres	Type of USE listed on Certificate	POD(s) or POA(s) (name or number from Table 1)	Priority Date	Twp		Rng	Sec	¼ ¼	Tax Lot	Gvt Lot or DLC	Acres	New Type of USE	POD(s)/ POA(s) to be used (from Table 1)	Priority Date						
<b>EXAMPLE</b>																										
14	S	12	E	3	SW	SW	1500		1.4	IR	"OFF" Wells 1, 3, 4, 7	4/13/1967	USE/POU/ POA	15	S	12	E	17	NW	NE	5000			QM	Wells 1-7	5/15/1989
"	"	"	"	4	SW	SE	"		7.7	"	"	"	"	"	"	"	"	"	SW	NE	"			"	"	"
"	"	"	"	9	NW	NE	"		17.3	"	"	"	"	"	"	"	"	"	NE	NW	"			"	"	"
"	"	"	"	"	NE	NW	1400/ 1500		9.8	"	"	"	"	"	"	"	"	"	SE	NW	"			"	"	"
"	"	"	"	"	NE	SW	"		4.8	"	"	"	"	"	"	"	"	"	SW	SW	"			"	"	"
"	"	"	"	17	NE	NE	1402		6.6	"	"	"	"	"	"	"	"	"	SE	SW	"			"	"	"
													"	"	"	"	"	"	NW	SE	"			"	"	"
													"	"	"	"	"	"	SW	SE	"			"	"	"
													"	"	"	"	20	"	NW	NE	"			"	"	"
													"	"	"	"	"	"	SW	NE	"			"	"	"
													"	"	"	"	"	"	NE	NW	"			"	"	"
													"	"	"	"	"	"	NW	NW	"			"	"	"



AUG 17 2022

OWNER








**For Place of Use Changes**

Are there other water right certificates, water use permits or ground water registrations associated with the “from” or the “to” lands?  Yes  No

If YES, list the certificate, water use permit, or ground water registration numbers: The “ON” lands are associated with Permit G-17036. As noted, this temporary transfer is intended for use while the extension for Permit G-17036 is pending. The “OFF” lands are associated with Certificate 96191, Certificate 96192, & Certificate 87558. Being quasi-municipal rights, the rights are not “layered” as defined in OAR 690-380-0100(4).



Pursuant to ORS 540.525, any “layered” water use such as an irrigation right that is supplemental to a primary right proposed for temporary transfer can be included in the transfer or remain unused on the authorized place of use. If the primary water right does not revert soon enough to allow use of the supplemental right within five years, the supplemental right shall become subject to cancellation for nonuse under ORS 540.610.

**If a change in point(s) of appropriation (well(s)) or additional point(s) of appropriation is necessary to convey the water to the new temporary place of use you must provide:**

- Well log(s) for each authorized and proposed well(s) that are clearly labeled and associated with the corresponding well(s) in Table 1 above and on the accompanying application map. (Tip: You may search for well logs on the Department’s web page at: [http://apps.wrd.state.or.us/apps/gw/well\\_log/Default.aspx](http://apps.wrd.state.or.us/apps/gw/well_log/Default.aspx))

**AND/OR**

- Describe the construction of the authorized and proposed well(s) in Table 3 below for any well that does not have a well log. For a *proposed well(s) not yet constructed or built*, provide “a best estimate” for each requested information element in the table. The Department recommends you consult a licensed well driller, geologist, or certified water right examiner to assist with assembling the information necessary to complete Table 3.

RECEIVED  
AUG 17 2022  
OWRD



**Table 3. Construction of Point(s) of Appropriation**

Any well(s) in this listing must be clearly tied to corresponding well(s) described in Table 1 and shown on the accompanying application map. Failure to provide the information will delay the processing of your transfer application until it is received. The information is necessary for the Department to assess whether the proposed well(s) will access the same source aquifer as the authorized point(s) of appropriation (POA). The Department is prohibited by law from approving POA changes that do not access the same source aquifer.

Proposed or Authorized POA Name or Number	Is well already built? (Yes or No)	If an existing well, OWRD Well ID Tag No. L-___	Total well depth	Casing Diameter	Casing Intervals (feet)	Seal depth(s) (intervals)	Perforated or screened intervals (in feet)	Static water level of completed well (in feet)	Source aquifer (sand, gravel, basalt, etc.)	Well - specific rate (cfs or gpm). If less than full rate of water right
Well 1 "ON"	No		800-900'	14"	+1-800'	0-20'			Deschutes Formation	
Well 2 "ON"	No		"	"	"	"			Deschutes Formation	
Well 3 "ON"	No		900-1000'	"	+1-900'	"			Deschutes Formation	
Well 4 "ON"	No		"	"	"	"			Deschutes Formation	
Well 5 "ON"	No		800-900'	"	+1-800'	"			Deschutes Formation	
Well 6 "ON"	No		"	"	"	"			Deschutes Formation	
Well 7 "ON"	No		"	"	"	"			Deschutes Formation	

RECEIVED

AUG 17 2022

OWRD

**Part 5 of 5 – Water Right Information**

Please use a separate Part 5 for each water right being changed. See instructions on page 6, to copy and paste additional Part 5s, or to add rows to tables within the form.

**Water Right Certificate # 96192**

**RECEIVED**

**Description of Water Delivery System**

**AUG 17 2022**

System capacity: **3.69** cubic feet per second (cfs) OR

\_\_\_\_\_ gallons per minute (gpm)

**OWRD**

Describe the current water delivery system or the system that was in place at some time within the last five years. Include information on the pumps, canals, pipelines, and sprinklers used to divert, convey, and apply the water at the authorized place of use. **Piped from wells to pivots and wheel lines.**

**Table 1. Location of Authorized and Proposed Point(s) of Diversion (POD) or Appropriation (POA)**

(Note: If the POD/POA name is not specified on the certificate, assign it a name or number here.)

POD/POA Name or Number	Is this POD/POA Authorized on the Certificate or is it Proposed?	If POA, OWRD Well Log ID# (or Well ID Tag # L-___)	Twp		Rng		Sec	¼ ¼		Tax Lot, DLC or Gov't Lot	Measured Distances (from a recognized survey corner)
<b>WELL #1 "OFF"</b>	<input checked="" type="checkbox"/> Authorized <input type="checkbox"/> Proposed	<b>DESC 2100</b>	<b>14</b>	<b>S</b>	<b>12</b>	<b>E</b>	<b>18</b>	<b>SW</b>	<b>SE</b>	<b>1406</b>	<b>1154.2' N, 1680.6' W OF SE COR SEC 18</b>
<b>WELL #3 "OFF"</b>	<input checked="" type="checkbox"/> Authorized <input type="checkbox"/> Proposed	<b>DESC 2087/ L-122702</b>	"	"	"	"	<b>17</b>	<b>SW</b>	<b>NE</b>	<b>1402</b>	<b>1772.1' S, 1706.6' W OF NE COR SEC 17</b>
<b>WELL #4 "OFF"</b>	<input checked="" type="checkbox"/> Authorized <input type="checkbox"/> Proposed	<b>DESC 2098/ L-122703</b>	"	"	"	"	"	<b>NW</b>	<b>NW</b>	<b>1404</b>	<b>240.7' S, 32.2' E OF NW COR SEC 17</b>
<b>WELL #7 "OFF"</b>	<input checked="" type="checkbox"/> Authorized <input type="checkbox"/> Proposed	<b>DESC 768/ L-122706</b>	"	"	"	"	<b>9</b>	<b>SE</b>	<b>NW</b>	<b>1500</b>	<b>1571.4' S, 2862.6' W OF NE COR SEC 9</b>
<b>Well #1 "ON"</b>	<input type="checkbox"/> Authorized <input checked="" type="checkbox"/> Proposed		<b>15</b>	<b>S</b>	<b>12</b>	<b>E</b>	<b>28</b>	<b>SE</b>	<b>NE</b>	<b>7700</b>	<b>2519' S, 578' W of NE Cor Sec 28</b>
<b>Well #2 "ON"</b>	<input type="checkbox"/> Authorized <input checked="" type="checkbox"/> Proposed		"	"	"	"	"	<b>NW</b>	<b>SE</b>	<b>7700</b>	<b>2958' S, 2316' W of NE Cor Sec 28</b>
<b>Well #3 "ON"</b>	<input type="checkbox"/> Authorized <input checked="" type="checkbox"/> Proposed		"	"	"	"	"	<b>SE</b>	<b>NW</b>	<b>7700</b>	<b>1752' S, 3044' W of NE Cor Sec 28</b>
<b>Well #4 "ON"</b>	<input type="checkbox"/> Authorized <input checked="" type="checkbox"/> Proposed		"	"	"	"	<b>29</b>	<b>NW</b>	<b>SE</b>	<b>7900</b>	<b>1677' N, 1466' W of SE Cor Sec 29</b>
<b>Well #5 "ON"</b>	<input type="checkbox"/> Authorized <input checked="" type="checkbox"/> Proposed		"	"	"	"	<b>20</b>	<b>NE</b>	<b>SE</b>	<b>7700</b>	<b>205' S, 434' W of E 1/4 Cor Sec 20</b>
<b>Well #6 "ON"</b>	<input type="checkbox"/> Authorized <input checked="" type="checkbox"/> Proposed		"	"	"	"	"	<b>SW</b>	<b>NE</b>	<b>5000</b>	<b>244' N, 1667' W of E 1/4 Cor Sec 20</b>
<b>Well #7 "ON"</b>	<input type="checkbox"/> Authorized <input checked="" type="checkbox"/> Proposed		"	"	"	"	<b>17</b>	<b>SE</b>	<b>NW</b>	<b>5000</b>	<b>2446' S, 1180' W of N 1/4 Cor Sec 17</b>



**Check all type(s) of temporary change(s) proposed below (change "CODES" are provided in parentheses):**

- |   |   |
|---|---|
| <input checked="" type="checkbox"/> Place of Use (POU)        | <input checked="" type="checkbox"/> Appropriation/Well (POA)      |
| <input type="checkbox"/> Point of Diversion (POD)             | <input type="checkbox"/> Additional Point of Appropriation (APOA) |
| <input type="checkbox"/> Additional Point of Diversion (APOD) | <input checked="" type="checkbox"/> Character of Use (USE)        |

**Check all type(s) of temporary change(s) due to drought proposed below (change "CODES" are provided in parentheses):**

- |   |   |
|---|---|
| <input type="checkbox"/> Place of Use (POU)       | <input type="checkbox"/> Point of Appropriation/Well (POA)        |
| <input type="checkbox"/> Character of Use (USE)   | <input type="checkbox"/> Additional Point of Appropriation (APOA) |
| <input type="checkbox"/> Point of Diversion (POD) | <input type="checkbox"/> Additional Point of Diversion (APOD)     |

**Will all of the proposed changes affect the entire water right?**

- Yes      Complete only the Proposed ("to" lands) section of Table 2 on the next page. Use the "CODES" listed above to describe the proposed changes.
- No      Complete all of Table 2 to describe the portion of the water right to be changed.

RECEIVED

AUG 17 2022

OWRD

Please use and attach additional pages of Table 2 as needed.  
See page 6 for instructions.

Do you have questions about how to fill-out the tables?  
Contact the Department at 503-986-0900 and ask for Transfer Staff.

**Table 2. Description of Temporary Changes to Water Right Certificate # 96192**

List only the part of the right that will be changed. For the acreage in each ¼ ¼, list the change proposed. If more than one change, specify the acreage associated with each change. If more than one POD/POA, specify the acreage associated with each POD/POA.

AUTHORIZED (the "from" or "off" lands) The listing that appears on the Certificate BEFORE PROPOSED CHANGES List only that part or portion of the water right that will be changed.											Proposed Changes (see "CODES" from previous page)	PROPOSED (the "to" or "on" lands) The listing as it would appear AFTER PROPOSED CHANGES are made.														
Twp	Rng	Sec	¼	¼	Tax Lot	Gvt Lot or DLC	Acres	Type of USE listed on Certificate	POD(s) or POA(s) (name or number from Table 1)	Priority Date		Twp	Rng	Sec	¼	¼	Tax Lot	Gvt Lot or DLC	Acres	New Type of USE	POD(s)/ POA(s) to be used (from Table 1)	Priority Date				
<b>EXAMPLE</b>																										
14	S	12	E	3	SW	SW	1500		3.7	IR	"OFF" Wells 1, 3, 4, 7	4/13/1967	USE/POU/POA	15	S	12	E	17	NW	NE	5000			QM	Wells 1-7	5/15/1989
"	"	"	"	4	SW	SE	"		1.2	"	"	"	"	"	"	"	"	"	SW	NE	"			"	"	"
"	"	"	"	"	SE	SE	"		29.8	"	"	"	"	"	"	"	"	"	NE	NW	"			"	"	"
"	"	"	"	9	NW	NE	"		3.9	"	"	"	"	"	"	"	"	"	SE	NW	"			"	"	"
"	"	"	"	"	SE	NW	1400		9.8	"	"	"	"	"	"	"	"	"	SW	SW	"			"	"	"
"	"	"	"	"	NE	SW	1500		1.2	"	"	"	"	"	"	"	"	"	SE	SW	"			"	"	"
"	"	"	"	"	SW	SW	1400/1500		4.3	"	"	"	"	"	"	"	"	"	NW	SE	"			"	"	"
"	"	"	"	"	SE	SW	"		7.7	"	"	"	"	"	"	"	"	"	SW	SE	"			"	"	"
"	"	"	"	"	NW	SE	1500		1.0	"	"	"	"	"	"	"	"	"	20	NW	NE	"			"	"
"	"	"	"	17	NE	NE	1402/1403		19.4	"	"	"	"	"	"	"	"	"	SW	NE	"			"	"	"
"	"	"	"	"	NW	NE	1402		15.9	"	"	"	"	"	"	"	"	"	NE	NW	"			"	"	"
"	"	"	"	"	SW	NE	"		1.4	"	"	"	"	"	"	"	"	"	NW	NW	"			"	"	"

RECEIVED

AUG 17 2022

OWRD



14	S	12	E	17	SE	NE	1402	0.2	IR	"OFF" Wells 1, 3, 4, 7	4/13/1967	USE/POU/ POA	15	S	12	E	20	SW	NW	5000			QM	Wells 1-7	5/15/1989
"	"	"	"	"	NE	NW	"	5.9	"	"	"	"	"	"	"	"	"	SE	NW	5000/ 5001			"	"	"
"	"	"	"	"	SE	NW	"	0.7	"	"	"	"	"	"	"	"	"	NE	SW	5000/ 5002			"	"	"
												"	"	"	"	"	"	NW	SW	5000			"	"	"
												"	"	"	"	"	"	SW	SW	"			"	"	"
												"	"	"	"	"	"	NE	SE	7700/ 7701			"	"	"
												"	"	"	"	"	"	SW	SE	7700			"	"	"
												"	"	"	"	"	"	SE	SE	"			"	"	"
												"	"	"	"	"	21	SW	SW	"			"	"	"
												"	"	"	"	"	28	NE	NE	"			"	"	"
												"	"	"	"	"	"	NW	NE	"			"	"	"
												"	"	"	"	"	"	SW	NE	"			"	"	"
												"	"	"	"	"	"	SE	NE	"			"	"	"
												"	"	"	"	"	"	NE	NW	"			"	"	"
												"	"	"	"	"	"	NW	NW	"			"	"	"
												"	"	"	"	"	"	SW	NW	"			"	"	"
												"	"	"	"	"	"	SE	NW	"			"	"	"
												"	"	"	"	"	"	NE	SW	"			"	"	"
												"	"	"	"	"	"	NW	SW	"			"	"	"
												"	"	"	"	"	"	NE	SE	"			"	"	"
												"	"	"	"	"	"	NW	SE	"			"	"	"

RECEIVED

AUG 17 2022

OWRD

										USE/POU/ POA	15	S	12	E	29	NE	NE	7800			QM	Wells 1-7	5/15/1989
										"	"	"	"	"	NW	NE	"			"	"	"	
										"	"	"	"	"	SW	NE	"			"	"	"	
										"	"	"	"	"	SE	NE	"			"	"	"	
										"	"	"	"	"	SW	NW	"			"	"	"	
										"	"	"	"	"	SE	NW	"			"	"	"	
										"	"	"	"	"	NE	SW	"			"	"	"	
										"	"	"	"	"	NW	SW	"			"	"	"	
										"	"	"	"	"	NE	SE	"			"	"	"	
										"	"	"	"	"	NW	SE	7900			"	"	"	
										"	"	"	"	"	SE	SE	7801			"	"	"	
										"	"	"	"	30	NW	NE	8000			"	"	"	
										"	"	"	"	"	SW	NE	"			"	"	"	
										"	"	"	"	"	SE	NE	7800			"	"	"	
										"	"	"	"	"	NE	NW	8000			"	"	"	
										"	"	"	"	"	SE	NW	"			"	"	"	
										"	"	"	"	"	NE	SE	7800			"	"	"	
TOTAL ACRES										106.1											TOTAL ACRES	N/A	

Additional remarks: **The applicant is proposing to temporarily change the character of use to QM, place of use, & the points of appropriation for a 106.1 ac./1.22 cfs portion of Certificate 96192. The proposed place of use is described by the right side of Table 2.**


RECEIVED  
AUG 17 2022  
OWRD



**For Place of Use Changes**

Are there other water right certificates, water use permits or ground water registrations associated with the "from" or the "to" lands?  Yes  No

If YES, list the certificate, water use permit, or ground water registration numbers: The "ON" lands are associated with Permit G-17036. As noted, this temporary transfer is intended for use while the extension for Permit G-17036 is pending. The "OFF" lands are associated with Certificate 96190, Certificate 96191, & Certificate 87558. Being quasi-municipal rights, the rights are not "layered" as defined in OAR 690-380-0100(4).



Pursuant to ORS 540.525, any "layered" water use such as an irrigation right that is supplemental to a primary right proposed for temporary transfer can be included in the transfer or remain unused on the authorized place of use. If the primary water right does not revert soon enough to allow use of the supplemental right within five years, the supplemental right shall become subject to cancellation for nonuse under ORS 540.610.

**If a change in point(s) of appropriation (well(s)) or additional point(s) of appropriation is necessary to convey the water to the new temporary place of use you must provide:**

- Well log(s) for each authorized and proposed well(s) that are clearly labeled and associated with the corresponding well(s) in Table 1 above and on the accompanying application map. (Tip: You may search for well logs on the Department's web page at: [http://apps.wrd.state.or.us/apps/gw/well\\_log/Default.aspx](http://apps.wrd.state.or.us/apps/gw/well_log/Default.aspx))

**AND/OR**

- Describe the construction of the authorized and proposed well(s) in Table 3 below for any well that does not have a well log. For a *proposed well(s) not yet constructed or built*, provide "a best estimate" for each requested information element in the table. The Department recommends you consult a licensed well driller, geologist, or certified water right examiner to assist with assembling the information necessary to complete Table 3.

RECEIVED

AUG 17 2022

OWRD

**Table 3. Construction of Point(s) of Appropriation**

Any well(s) in this listing must be clearly tied to corresponding well(s) described in Table 1 and shown on the accompanying application map. Failure to provide the information will delay the processing of your transfer application until it is received. The information is necessary for the Department to assess whether the proposed well(s) will access the same source aquifer as the authorized point(s) of appropriation (POA). The Department is prohibited by law from approving POA changes that do not access the same source aquifer.

Proposed or Authorized POA Name or Number	Is well already built? (Yes or No)	If an existing well, OWRD Well ID Tag No. L-___	Total well depth	Casing Diameter	Casing Intervals (feet)	Seal depth(s) (intervals)	Perforated or screened intervals (in feet)	Static water level of completed well (in feet)	Source aquifer (sand, gravel, basalt, etc.)	Well - specific rate (cfs or gpm). If less than full rate of water right
Well 1 "ON"	No		800-900'	14"	+1-800'	0-20'			Deschutes Formation	
Well 2 "ON"	No		"	"	"	"			Deschutes Formation	
Well 3 "ON"	No		900-1000'	"	+1-900'	"			Deschutes Formation	
Well 4 "ON"	No		"	"	"	"			Deschutes Formation	
Well 5 "ON"	No		800-900'	"	+1-800'	"			Deschutes Formation	
Well 6 "ON"	No		"	"	"	"			Deschutes Formation	
Well 7 "ON"	No		"	"	"	"			Deschutes Formation	



# Application for Water Right Transfer

## Evidence of Use Affidavit

Please print legibly or type. Be as specific as possible. Attach additional pages if you need more spacing. Supporting documentation must be attached.

RECEIVED  
 AUG 17 2022  
 OWRD

State of Oregon )  
 ) ss

County of DESCHUTES)

I, BRYCE M. WITHERS, in my capacity as WATER RIGHT SPECIALIST,

mailing address PO BOX 1830 BEND, OR 97709

telephone number (541)389-2837, being first duly sworn depose and say:

1. My knowledge of the exercise or status of the water right is based on (check one):

- Personal observation
  Professional expertise

2. I attest that:

Water was used during the previous five years on the **entire** place of use for Certificate # \_\_\_\_; **OR**

My knowledge is specific to the use of water at the following locations within the last five years:

Certificate #	Township	Range	Mer	Sec	¼ ¼	Gov't Lot or DLC	Acres (if applicable)

OR

- Confirming Certificate # 96190 & 96192 has been issued within the past five years; **OR**  
 Part or all of the water right was leased instream at some time within the last five years. The instream lease number is: \_\_\_\_ (Note: If the entire right proposed for transfer was not leased, additional evidence of use is needed for the portion not leased instream.); **OR**  
 The water right is not subject to forfeiture and documentation that a presumption of forfeiture for non-use would be rebutted under ORS 540.610(2) is attached.  
 Water has been used at the actual current point of diversion or appropriation for more than 10 years for Certificate # \_\_\_\_ (For Historic POD/POA Transfers)

(continues on reverse side)

3. The water right was used for: (e.g., crops, pasture, etc.): HAY

4. I understand that if I do not attach one or more of the documents shown in the table below to support the above statements, my application will be considered incomplete.

B. Witt  
 Signature of Affiant

June 14, 2022  
 Date

RECEIVED

AUG 17 2022

OWRD

Signed and sworn to (or affirmed) before me this 14 day of June, 2022.



Linda Lee Miller  
 Notary Public for Oregon

My Commission Expires: July 12, 2025

Supporting Documents	Examples
<input checked="" type="checkbox"/> Copy of a water right certificate that has been issued within the last five years. (not a remaining right certificate)	Copy of <b>confirming</b> water right certificate that shows issue date
<input type="checkbox"/> Copies of receipts from sales of irrigated crops or for expenditures related to use of water	<ul style="list-style-type: none"> <li>• Power usage records for pumps associated with irrigation use</li> <li>• Fertilizer or seed bills related to irrigated crops</li> <li>• Farmers Co-op sales receipt</li> </ul>
<input type="checkbox"/> Records such as FSA crop reports, irrigation district records, NRCS farm management plan, or records of other water suppliers	<ul style="list-style-type: none"> <li>• District assessment records for water delivered</li> <li>• Crop reports submitted under a federal loan agreement</li> <li>• Beneficial use reports from district</li> <li>• IRS Farm Usage Deduction Report</li> <li>• Agricultural Stabilization Plan</li> <li>• CREP Report</li> </ul>
<input type="checkbox"/> Aerial photos containing sufficient detail to establish location and date of photograph	<p>Multiple photos can be submitted to resolve different areas of a water right.          If the photograph does not print with a "date stamp" or without the source being identified, the date of the photograph and source should be added.</p> <p>Sources for aerial photos:          OSU – <a href="http://www.oregonexplorer.info/imagery">www.oregonexplorer.info/imagery</a>          OWRD – <a href="http://www.wrd.state.or.us">www.wrd.state.or.us</a>          Google Earth – <a href="http://earth.google.com">earth.google.com</a>          TerraServer – <a href="http://www.terra-server.com">www.terra-server.com</a></p>
<input type="checkbox"/> Approved Lease establishing beneficial use within the last 5 years	Copy of instream lease or lease number



STATE OF OREGON  
COUNTY OF DESCHUTES  
CERTIFICATE OF WATER RIGHT

RECEIVED  
AUG 17 2022

OWRD

THIS CERTIFICATE ISSUED TO

BIG FALLS RANCH  
ATTN: REX BARBER  
PO BOX 434  
TERREBONE OR 97760

confirms the right to use the waters of DEEP CANYON CREEK, TRIBUTARY TO DESCHUTES RIVER for IRRIGATION of 157.1 ACRES.

This right was perfected under Permit S-32049. The date of priority is APRIL 13, 1967. The amount of water to which this right is entitled is limited to an amount actually beneficially used and shall not exceed 1.81 CUBIC FEET PER SECOND or its equivalent in case of rotation, measured at the points of appropriation.

The wells are located as follows:

Twp	Rng	Mer	Sec	Q-Q	Measured Distances
14 S	12 E	WM	9	SE NW	WELL 7 - 1571.4 FEET SOUTH AND 2862.6 FEET WEST FROM NE CORNER, SECTION 9
14 S	12 E	WM	17	SW NE	WELL 3 - 1772.1 FEET SOUTH AND 1706.6 FEET WEST FROM NE CORNER, SECTION 17
14 S	12 E	WM	17	NW NW	WELL 4 - 240.7 FEET SOUTH AND 32.2 FEET EAST FROM NW CORNER, SECTION 17
14 S	12 E	WM	18	SW SE	WELL 1 - 1154.2 FEET NORTH AND 1680.6 FEET WEST FROM SE CORNER, SECTION 18

The amount of water used for irrigation, together with the amount secured under any other right existing for the same lands, is limited to ONE-FORTIETH of one cubic foot per second per acre, or its equivalent for each acre irrigated and shall be further limited to a diversion of not to exceed 4.0 acre-feet for each acre irrigated during the irrigation season of each year.

The use shall conform to such reasonable rotation system as may be ordered by the proper state officer.

A description of the place of use to which this right is appurtenant is as follows:

Twp	Rng	Mer	Sec	Q-Q	Acres
14 S	12 E	WM	3	SW SW	1.4
14 S	12 E	WM	4	SW SE	7.7
14 S	12 E	WM	8	NE SE	3.3
14 S	12 E	WM	8	SE SE	7.6
14 S	12 E	WM	9	NW NE	20.2
14 S	12 E	WM	9	SE NE	10.3
14 S	12 E	WM	9	NE NW	9.8
14 S	12 E	WM	9	NE SW	35.0

**NOTICE OF RIGHT TO PETITION FOR RECONSIDERATION OR JUDICIAL REVIEW**

This is an order in other than a contested case. This order is subject to judicial review under ORS 183.482. Any petition for judicial review must be filed within the 60-day time period specified by ORS 183.482. Pursuant to ORS 183.482, ORS 536.075 and OAR 137-003-0675, you may petition for judicial review and petition the Director for reconsideration of this order. A petition for reconsideration may be granted or denied by the Director, and if no action is taken within 60 days following the date the petition was filed, the petition shall be deemed denied.



RECEIVED

AUG 17 2022

OWRD

Twp	Rng	Mer	Sec	Q-Q	Acres
14 S	12 E	WM	9	NW SW	40.0
14 S	12 E	WM	9	NE SE	1.6
14 S	12 E	WM	9	NW SE	13.6
14 S	12 E	WM	17	NE NE	6.6

Water use measurement conditions:

- A. The water user shall maintain the totalizing flow meters or other suitable measuring devices as approved by the Director in good working order at each well.
- B. The water user shall allow the Watermaster access to the meters or measuring devices; provided however, where the meters or measuring devices are located within a private structure, the Watermaster shall request access upon reasonable notice.

The quantity of water diverted at the new points of appropriation shall not exceed the quantity of water lawfully available at the original point of diversion described as follows:

Twp	Rng	Mer	Sec	Q-Q	Measured Distances
14 S	12 E	WM	9	SW SE	ORIGINAL POINT OF DIVERSION - 4440 FEET SOUTH AND 3020 FEET EAST FROM NW CORNER, SECTION 9

The use of water under this right shall be subject to regulation consistent with other water rights from the surface water source and to all other applicable conditions and restrictions that existed at the original point of diversion.

If within five year after approval of the transfer (November 20, 2018), the Department finds that the transfer results in substantial or undue interference with an existing ground water right due to use of the wells, that would not have occurred in the absence of the transfer, the new point of appropriation shall be subordinate to the existing right injured by the transfer.

The original point of diversion of surface water shall not be retained as an additional or supplemental point of diversion under the transferred portion of the right. However, if within five year after approval of the transfer (November 20, 2018), the Department receives a transfer application to return to the last authorized surface water point of diversion, the application shall be approved.

The right to use water for the above purpose is restricted to beneficial use on the lands or place of use described. The use confirmed herein may be made only at times when sufficient water is available to satisfy all prior rights, including rights for maintaining instream flows.

This certificate is issued to confirm a change from a SURFACE WATER POINT OF DIVERSION TO GROUNDWATER POINTS OF APPROPRIATION approved by an order of the Water Resources Director entered NOVEMBER 20, 2018, at Special Order Volume 109, Page 999, approving Transfer Application T-12651, supersedes Certificate 76371, State Record of Water Right Certificates.

Issued APR 08 2022



Dwight French  
Water Right Services Division Administrator, for  
Thomas M. Byler, Director  
Oregon Water Resources Department



STATE OF OREGON  
 COUNTY OF DESCHUTES  
 CERTIFICATE OF WATER RIGHT

**RECEIVED**

**AUG 17 2022**

**OWRD**

THIS CERTIFICATE ISSUED TO

BIG FALLS RANCH CO.  
 ATTN: REX BARBER  
 PO BOX 434  
 TERREBONE OR 97760

confirms the right to use the waters of DEEP CANYON CREEK, a tributary of the DESCHUTES RIVER, for IRRIGATION of 307.8 ACRES AND SUPPLEMENTAL IRRIGATION OF 12.6 ACRES.

This right was perfected under Permit S-32049. The date of priority is APRIL 13, 1967. The amount of water to which this right is entitled is limited to an amount actually used beneficially, and shall not exceed 3.69 CUBIC FEET PER SECOND (CFS) IN ANY COMBINATION FROM THE WELLS, FURTHER LIMITED TO 3.69 CFS FROM WELL #1, 3.33 CFS FROM WELL #3, 3.69 CFS FROM WELL #4, AND 2.23 CFS FROM WELL #7, or its equivalent in case of rotation, measured at the points of appropriation.

The points of appropriation are located as follows:

Twp	Rng	Mer	Sec	Q-Q	Measured Distances
14 S	12 E	WM	9	SE NW	WELL 7 - 1571.4 FEET SOUTH AND 2862.6 FEET WEST FROM NE CORNER, SECTION 9
14 S	12 E	WM	17	SW NE	WELL 3 - 1772.1 FEET SOUTH AND 1706.6 FEET WEST FROM NE CORNER, SECTION 17
14 S	12 E	WM	17	NW NW	WELL 4 - 240.7 FEET SOUTH AND 32.2 FEET EAST FROM NW CORNER, SECTION 17
14 S	12 E	WM	18	SW SE	WELL 1 - 1154.2 FEET NORTH AND 1680.6 FEET WEST FROM SE CORNER, SECTION 18

The amount of water used for irrigation, together with the amount secured under any other right existing for the same lands, is limited to a diversion of ONE-FORTIETH of one cubic foot per second, or its equivalent for each acre irrigated, and shall be further limited to a diversion of not to exceed 4.0 acre-feet per acre for each acre irrigated during the irrigation season of each year.

A description of the place of use is as follows:

IRRIGATION					
Twp	Rng	Mer	Sec	Q-Q	Acres
14 S	12 E	WM	3	SW SW	3.7
14 S	12 E	WM	4	SW SE	1.2
14 S	12 E	WM	4	SE SE	29.8
14 S	12 E	WM	8	SE NE	2.9
14 S	12 E	WM	8	NE SE	31.9
14 S	12 E	WM	8	SE SE	32.7

**NOTICE OF RIGHT TO PETITION FOR RECONSIDERATION OR JUDICIAL REVIEW**

This is an order in other than a contested case. This order is subject to judicial review under ORS 183.482. Any petition for judicial review must be filed within the 60-day time period specified by ORS 183.482. Pursuant to ORS 183.482, ORS 536.075 and OAR 137-003-0675, you may petition for judicial review and petition the Director for reconsideration of this order. A petition for reconsideration may be granted or denied by the Director, and if no action is taken within 60 days following the date the petition was filed, the petition shall be deemed denied.



IRRIGATION					
Twp	Rng	Mer	Sec	Q-Q	Acres
14 S	12 E	WM	9	NW NE	3.9
14 S	12 E	WM	9	SW NE	40.2
14 S	12 E	WM	9	SE NE	2.2
14 S	12 E	WM	9	SW NW	31.5
14 S	12 E	WM	9	SE NW	38.3
14 S	12 E	WM	9	NE SW	1.5
14 S	12 E	WM	9	SW SW	14.3
14 S	12 E	WM	9	SE SW	10.0
14 S	12 E	WM	9	NE SE	1.6
14 S	12 E	WM	9	NW SE	5.0
14 S	12 E	WM	17	NE NE	32.7
14 S	12 E	WM	17	NW NE	16.2
14 S	12 E	WM	17	SW NE	1.4
14 S	12 E	WM	17	SE NE	0.2
14 S	12 E	WM	17	NE NW	5.9
14 S	12 E	WM	17	SE NW	0.7

SUPPLEMENTAL IRRIGATION					
Twp	Rng	Mer	Sec	Q-Q	Acres
14 S	12 E	WM	17	NW NW	2.2
14 S	12 E	WM	17	SW SW	8.1
14 S	12 E	WM	18	SE SE	2.3

RECEIVED  
AUG 17 2022  
OWRD

The use shall conform to such reasonable rotation as may be ordered by the proper state officer.

Water use measurement conditions:

- A. The water user shall maintain the totalizing flow meters or other suitable measuring devices as approved by the Director in good working order at each well.
- B. The water user shall allow the Watermaster access to the meters or measuring devices; provided however, where the meters or measuring devices are located within a private structure, the Watermaster shall request access upon reasonable notice.

The quantity of water diverted at the new points of appropriation shall not exceed the quantity of water lawfully available at the original point of diversion described as follows:

Twp	Rng	Mer	Sec	Q-Q	Measured Distances
14 S	12 E	WM	9	SW SE	ORIGINAL POD - 4440 FEET SOUTH AND 3020 FEET EAST FROM NW CORNER, SECTION 9

The use of water under this right shall be subject to regulation consistent with other water rights from the surface water source and to all other applicable conditions and restrictions that existed at the original point of diversion.

If within five year after approval of the transfer (November 20, 2018), the Department finds that the transfer results in substantial or undue interference with an existing ground water right due to use of the wells, that would not have occurred in the absence of the transfer, the new point of appropriation shall be subordinate to the existing right injured by the transfer.


The original point of diversion of surface water shall not be retained as an additional or supplemental point of diversion under the transferred portion of the right. However, if within five year after approval of the transfer (November 20, 2018), the Department receives a transfer application to return to the last authorized surface water point of diversion, the application shall be approved.



The right to the use of the water for the above purpose is restricted to beneficial use on the lands or place of use described.

This certificate is issued to confirm a change from a SURFACE WATER POINT OF DIVERSION TO GROUNDWATER POINTS OF APPROPRIATION approved by an order of the Water Resources Director entered NOVEMBER 20, 2018, at Special Order Volume 109, Page 999, approving Transfer Application T-12651, supersedes Certificate 88027, State Record of Water Right Certificates.

Issued APR 08 2022




Dwight French  
Water Right Services Division Administrator, for  
Thomas M. Byler, Director  
Oregon Water Resources Department

RECEIVED

AUG 17 2022

OWRD





00588315200700640380030034

12/14/2007 03:40:53 PM

D-D Cnt=1 Str=7 SRB  
\$15.00 \$11.00 \$10.00 \$5.00

**BARGAIN AND SALE DEED**

Recording requested by and when recorded return to:

Robert S. Lovlien  
Bryant, Lovlien & Jarvis, PC  
PO Box 880  
Bend, OR 97709

RECEIVED

AUG 17 2022

OWRD

Unless a change is requested,  
all tax statements shall be sent to:

LaFallotte Butte, LLC  
1780 SW Advance Rd.  
West Linn, OR 97068

The true consideration for this transfer is to effectuate that certain lot line adjustment, as approved in Deschutes County Community Development Department File No.: LL-07-92.

BIG FALLS RANCH CO., an Oregon corporation, Grantor, conveys to LA FALLOTTE BUTTE, LLC, an Oregon limited liability company, Grantee, the following described real property:

See Exhibit "A", which is attached hereto and incorporated herein by reference.

BEFORE SIGNING OR ACCEPTING THIS INSTRUMENT, THE PERSON TRANSFERRING FEE TITLE SHOULD INQUIRE ABOUT THE PERSON'S RIGHTS, IF ANY, UNDER ORS 197.352. THIS INSTRUMENT DOES NOT ALLOW USE OF THE PROPERTY DESCRIBED IN THIS INSTRUMENT IN VIOLATION OF APPLICABLE LAND USE LAWS AND REGULATIONS. BEFORE SIGNING OR ACCEPTING THIS INSTRUMENT, THE PERSON ACQUIRING FEE TITLE TO THE PROPERTY SHOULD CHECK WITH THE APPROPRIATE CITY OR COUNTY PLANNING DEPARTMENT TO VERIFY APPROVED USES, TO DETERMINE ANY LIMITS ON LAWSUITS AGAINST FARMING OR FOREST PRACTICES AS DEFINED IN ORS 30.930 AND TO INQUIRE ABOUT THE RIGHTS OF NEIGHBORING PROPERTY OWNERS, IF ANY, UNDER ORS 197.352.







**POVEY & ASSOCIATES—LAND SURVEYORS**

REGISTERED PROFESSIONAL LAND SURVEYORS, OREGON NO. 1652 and 2039  
PARTNERSHIP I.D. #93-0738184

P.O. BOX 131 • OFFICE 338 S.W. 7th • REDMOND, OREGON 97756 • (541) 548-6778  
Fax (541) 548-0478

RECEIVED

AUG 17 2022

OWRD

Exhibit "A"

Description

BIG FALLS RANCH (BARBER) to LA FALLOTTE BUTTE, LLC (SEELY)  
Deschutes County Property Line Adjustment NO. LL-07- 92,  
in the SE1/4 of Section 18, T.14S., R.12E., W.M.  
**TRANSFER PARCEL "A"**

Description of a tract of land situate in Parcel 2 of  
Partition Plat No. 1999-50, a partition located in the  
Southeast Quarter (SE1/4) of Section 18, Township 14 South,  
Range 12 East of the Willamette Meridian, Deschutes County,  
Oregon, more particularly described as follows:

Commencing at a 1/2" pipe per County Survey No. CS13834  
monumenting the East 1/4 Corner of said Section 18, the  
Initial Point;

**thence** along the boundary of said Parcel 2 as surveyed by  
said CS13834 as follows: S00°25'20"E and along the East line  
of said Section 18 - 1330.87 feet (cited in CS13834 as  
S00°24'37"E - 1331.23 feet) to a 3/4" pipe;

**thence** S89°48'14"W and along the South line of the N1/2  
SE1/4 of said section - 769.18 feet to a 1/2" pipe with  
yellow plastic cap marked "Povey & Assoc." (hereafter called  
"cap") and to the POINT OF BEGINNING;

**thence** S89°48'14"W and said South line - 518.47 feet to a  
1/2" pipe per said CS13834 on the right-of-way (R/W) of  
Lower Bridge Way, a County Road;

**thence** S89°48'14"W and said South line - 51.83 feet to the  
centerline of said way;

**thence** S54°49'46"E along said centerline and leaving said  
Parcel 3 boundary - 237.95 feet to the beginning of a curve  
of said centerline, a point witnessed by a 1/2" pipe with  
cap which bears N35°10'14"E - 30.00 feet;

**thence** 62.05 feet along the arc of a 1432.40 foot radius  
curve of said centerline, concave Northeast, forming a  
central angle of 02°28'55" and a long chord bearing  
S56°04'14"E - 62.05 feet;

**thence** N61°50'01"E - 34.46 feet a 1/2" pipe with cap on the  
R/W of said way;

**thence** N61°50'01"E - 333.41 feet to the POINT OF BEGINNING.

The same containing approximately 1.13 land acres, NOTING  
30-foot wide Lower Bridge Way along the complete length of  
the Southwest line of the above described parcel.

PAGE 1 DESCRIPTION

G: 07-016\REX2SELY.WPS

REGISTERED  
PROFESSIONAL  
LAND SURVEYOR

*Robert R. Povey 10-26-2007*

OREGON  
JULY 14, 1978  
ROBERT R. POVEY  
1652

Renews: 12/31/08





**BARGAIN AND SALE DEED**

Recording requested by and when recorded return to:

Robert S. Lovlien  
Bryant, Lovlien & Jarvis, PC  
PO Box 880  
Bend, OR 97709

RECEIVED

AUG 17 2022

OWRD

Unless a change is requested,  
all tax statements shall be sent to:

Big Falls Ranch Co.  
P.O. Box 434  
Terrebonne, OR 97760

3 The true consideration for this transfer is to effectuate that certain lot line adjustment, as approved in Deschutes County Community Development Department File No.: LL-07-92.

LA FALLOTTE BUTTE, LLC, an Oregon limited liability company, Grantor, conveys to BIG FALLS RANCH CO., an Oregon corporation, Grantee, the following described real property:

See Exhibit "A", which is attached hereto and incorporated herein by reference.

BEFORE SIGNING OR ACCEPTING THIS INSTRUMENT, THE PERSON TRANSFERRING FEE TITLE SHOULD INQUIRE ABOUT THE PERSON'S RIGHTS, IF ANY, UNDER ORS 197.352. THIS INSTRUMENT DOES NOT ALLOW USE OF THE PROPERTY DESCRIBED IN THIS INSTRUMENT IN VIOLATION OF APPLICABLE LAND USE LAWS AND REGULATIONS. BEFORE SIGNING OR ACCEPTING THIS INSTRUMENT, THE PERSON ACQUIRING FEE TITLE TO THE PROPERTY SHOULD CHECK WITH THE APPROPRIATE CITY OR COUNTY PLANNING DEPARTMENT TO VERIFY APPROVED USES, TO DETERMINE ANY LIMITS ON LAWSUITS AGAINST FARMING OR FOREST PRACTICES AS DEFINED IN ORS 30.930 AND TO INQUIRE ABOUT THE RIGHTS OF NEIGHBORING PROPERTY OWNERS, IF ANY, UNDER ORS 197.352.

DATED this 10<sup>th</sup> day of December, 2007.


LA FALLOTTE BUTTE, LLC

By: [Signature]  
Its: Member

STATE OF OREGON )  
COUNTY OF Clackamas ) ss.

The foregoing instrument was acknowledged before me this 10<sup>th</sup> day of Dec., 2007, by Herb Koss, who stated that he is the Member of La Fallotte Butte, LLC, and that he is authorized to execute the foregoing instrument on behalf of the company.

RECEIVED  
AUG 17 2022  
OWRD



Stacey L. Quicho  
Notary Public for Oregon  
My Commission Expires: May 30, 2011





**POVEY & ASSOCIATES—LAND SURVEYORS**

REGISTERED PROFESSIONAL LAND SURVEYORS, OREGON NO. 1652 and 2039  
PARTNERSHIP I.D. #93-0738184

P.O. BOX 131 • OFFICE 338 S.W. 7th • REDMOND, OREGON 97756 • (541) 548-6778  
Fax (541) 548-0478

RECEIVED

AUG 17 2022

OWRD

Exhibit "A"

Description

LA FALLOTTE BUTTE, LLC (SEELY) to BIG FALLS RANCH (BARBER)  
Deschutes County Property Line Adjustment NO. LL-07-92,  
in the SE1/4 of Section 18, T.14S., R.12E., W.M.  
**TRANSFER PARCEL "B"**

Description of a tract of land situate in the Northeast Quarter of the Southeast Quarter (NE1/4 SE1/4) of Section 18, Township 14 South, Range 12 East of the Willamette Meridian, Deschutes County, Oregon, more particularly described as follows:

Commencing at a 1/2" pipe per County Survey No. CS13834 monumenting the East 1/4 Corner of said Section 18, the Initial Point;

**thence** along the boundary of Parcel 2, Partition Plat No. 1999-50 as surveyed by said CS13834 as follows: S00°25'20"E and along the East line of said Section 18 (cited in CS13834 as S00°24'37"E) - 1048.52 feet to a 1/2" pipe with yellow plastic cap marked "Povey & Assoc." (hereafter called "cap") and to the **POINT OF BEGINNING**;

**thence** S00°25'20"E and along the East line of said Section 18 - 282.35 feet to a 3/4" pipe;

**thence** S89°48'14"W and along the South line of the N1/2 NE1/4 of said section - 349.95 feet to a 1/2" pipe with cap;

**thence** N50°49'01"E and leaving said Parcel 2 boundary - 448.78 feet to the **POINT OF BEGINNING**.

The same containing approximately 1.13 land acres.

REGISTERED  
PROFESSIONAL  
LAND SURVEYOR

*Robert R. Povey 10-26-2007*

OREGON  
JULY 14, 1978  
ROBERT R. POVEY  
1652

*Renews: 12/31/08*



00588938200700646160050057

12/19/2007 09:04:40 AM

D-D Cnt=1 Stn=26 SRB  
\$25.00 \$11.00 \$10.00 \$5.00

**BARGAIN AND SALE DEED**

Recording requested by and when recorded return to:

Robert S. Lovlien  
Bryant, Lovlien & Jarvis, PC  
PO Box 880  
Bend, OR 97709

Unless a change is requested,  
all tax statements shall be sent to:

Big Falls Ranch Co.  
P.O. Box 434  
Terrebonne, OR 97760

RECEIVED

AUG 17 2022

OWRD

The true consideration for this transfer is to effectuate that certain lot line adjustment, as approved in Deschutes County Community Development Department File No.: LL-07-92.

BIG FALLS RANCH CO., an Oregon corporation, Grantor, conveys to BIG FALLS RANCH CO., an Oregon corporation, Grantee, the following described real property:

See Exhibit "A", which is attached hereto and incorporated herein by reference.

BEFORE SIGNING OR ACCEPTING THIS INSTRUMENT, THE PERSON TRANSFERRING FEE TITLE SHOULD INQUIRE ABOUT THE PERSON'S RIGHTS, IF ANY, UNDER ORS 197.352. THIS INSTRUMENT DOES NOT ALLOW USE OF THE PROPERTY DESCRIBED IN THIS INSTRUMENT IN VIOLATION OF APPLICABLE LAND USE LAWS AND REGULATIONS. BEFORE SIGNING OR ACCEPTING THIS INSTRUMENT, THE PERSON ACQUIRING FEE TITLE TO THE PROPERTY SHOULD CHECK WITH THE APPROPRIATE CITY OR COUNTY PLANNING DEPARTMENT TO VERIFY APPROVED USES, TO DETERMINE ANY LIMITS ON LAWSUITS AGAINST FARMING OR FOREST PRACTICES AS DEFINED IN ORS 30.930 AND TO INQUIRE ABOUT THE RIGHTS OF NEIGHBORING PROPERTY OWNERS, IF ANY, UNDER ORS 197.352.



DATED this 28<sup>th</sup> day of November, 2007.


BIG FALLS RANCH CO.

By: *Rex Barber Jr*  
Its: *President*

STATE OF OREGON )  
 ) ss.  
COUNTY OF DESCHUTES )

The foregoing instrument was acknowledged before me this 28<sup>th</sup> day of Nov., 2007, by Rex Barber, Jr., who stated that he is the President of Big Falls Ranch Co., and that he is authorized to execute the foregoing instrument on behalf of the corporation.

*Amber Lee Kirk*  
Notary Public for Oregon  
My Commission Expires: 10/31/2011



RECEIVED  
AUG 17 2022  
OWRD



**POVEY & ASSOCIATES—LAND SURVEYORS**

REGISTERED PROFESSIONAL LAND SURVEYORS, OREGON NO. 1652 and 2039  
PARTNERSHIP I.D. #93-0738184

P.O. BOX 131 • OFFICE 338 S.W. 7th • REDMOND, OREGON 97756 • (541) 548-6778  
Fax (541) 548-0478

Exhibit "A"

Description

BIG FALLS RANCH CO (REX BARBER JR.)  
Deschutes County Property Line Adjustment NO. LL-07- 92,  
in the SE1/4 of Section 18, T.14S., R.12E., W.M.  
**NEW TAX LOT 1405 (PARCEL 2)**

Description of a tract of land situate in a portion of  
Parcel 2 of Partition Plat No. 1999-50 and a portion of the  
NE1/4 of the SE1/4 (NE1/4 SE1/4) of Section 18, Township 14  
South, Range 12 East of the Willamette Meridian, Deschutes  
County, Oregon, more particularly described as follows:

Parcel 2 of Partition Plat No. 1999-50,  
EXCEPTING Transfer Parcel "A" attached and  
TOGETHER WITH Transfer Parcel "B" attached.

The same resulting tract containing approximately 199.84  
land acres.

RECEIVED  
AUG 17 2022  
OWRD

REGISTERED  
PROFESSIONAL  
LAND SURVEYOR

*Robert R. Povey 10-26-2007*

OREGON  
JULY 14, 1978  
ROBERT R. POVEY  
1652

*Renews: 12/31/08*





**POVEY & ASSOCIATES—LAND SURVEYORS**

REGISTERED PROFESSIONAL LAND SURVEYORS, OREGON NO. 1652 and 2039  
PARTNERSHIP I.D. #93-0738184

P.O. BOX 131 • OFFICE 338 S.W. 7th • REDMOND, OREGON 97756 • (541) 548-6778  
Fax (541) 548-0478

Description

BIG FALLS RANCH (BARBER) to LA FALLOTTE BUTTE, LLC (SEELY)  
Deschutes County Property Line Adjustment NO. LL-07-\_\_\_\_,  
in the SE1/4 of Section 18, T.14S., R.12E., W.M.  
**TRANSFER PARCEL "A"**

RECEIVED  
AUG 17 2022

OWRD

Description of a tract of land situate in Parcel 2 of  
Partition Plat No. 1999-50, a partition located in the  
Southeast Quarter (SE1/4) of Section 18, Township 14 South,  
Range 12 East of the Willamette Meridian, Deschutes County,  
Oregon, more particularly described as follows:

Commencing at a 1/2" pipe per County Survey No. CS13834  
monumenting the East 1/4 Corner of said Section 18, the  
Initial Point;  
**thence** along the boundary of said Parcel 2 as surveyed by  
said CS13834 as follows: S00°25'20"E and along the East line  
of said Section 18 - 1330.87 feet (cited in CS13834 as  
S00°24'37"E - 1331.23 feet) to a 3/4" pipe;  
**thence** S89°48'14"W and along the South line of the N1/2  
SE1/4 of said section - 769.18 feet to a 1/2" pipe with  
yellow plastic cap marked "Povey & Assoc." (hereafter called  
"cap") and to the **POINT OF BEGINNING**;  
**thence** S89°48'14"W and said South line - 518.47 feet to a  
1/2" pipe per said CS13834 on the right-of-way (R/W) of  
Lower Bridge Way, a County Road;  
**thence** S89°48'14"W and said South line - 51.83 feet to the  
centerline of said way;  
**thence** S54°49'46"E along said centerline and leaving said  
Parcel 3 boundary - 237.95 feet to the beginning of a curve  
of said centerline, a point witnessed by a 1/2" pipe with  
cap which bears N35°10'14"E - 30.00 feet;  
**thence** 62.05 feet along the arc of a 1432.40 foot radius  
curve of said centerline, concave Northeast, forming a  
central angle of 02°28'55" and a long chord bearing  
S56°04'14"E - 62.05 feet;  
**thence** N61°50'01"E - 34.46 feet a 1/2" pipe with cap on the  
R/W of said way;  
**thence** N61°50'01"E - 333.41 feet to the **POINT OF BEGINNING**.

The same containing approximately 1.13 land acres, NOTING  
30-foot wide Lower Bridge Way along the complete length of  
the Southwest line of the above described parcel.

REGISTERED  
PROFESSIONAL  
LAND SURVEYOR

*Robert R. Povey* 10-26-2007

OREGON  
JULY 14, 1978  
ROBERT R. POVEY  
1652

Renews: 12/31/08



**POVEY & ASSOCIATES—LAND SURVEYORS**

REGISTERED PROFESSIONAL LAND SURVEYORS, OREGON NO. 1652 and 2039  
PARTNERSHIP I.D. #93-0738184

P.O. BOX 131 • OFFICE 338 S.W. 7th • REDMOND, OREGON 97756 • (541) 548-6778  
Fax (541) 548-0478

Description

LA FALLOTTE BUTTE, LLC (SEELY) to BIG FALLS RANCH (BARBER)  
Deschutes County Property Line Adjustment NO. LL-07-\_\_\_\_,  
in the SE1/4 of Section 18, T.14S., R.12E., W.M.  
**TRANSFER PARCEL "B"**

Description of a tract of land situate in the Northeast Quarter of the Southeast Quarter (NE1/4 SE1/4) of Section 18, Township 14 South, Range 12 East of the Willamette Meridian, Deschutes County, Oregon, more particularly described as follows:

Commencing at a 1/2" pipe per County Survey No. CS13834 monumenting the East 1/4 Corner of said Section 18, the Initial Point;

thence along the boundary of Parcel 2, Partition Plat No. 1999-50 as surveyed by said CS13834 as follows: S00°25'20"E and along the East line of said Section 18 (cited in CS13834 as S00°24'37"E) - 1048.52 feet to a 1/2" pipe with yellow plastic cap marked "Povey & Assoc." (hereafter called "cap") and to the POINT OF BEGINNING;

thence S00°25'20"E and along the East line of said Section 18 - 282.35 feet to a 3/4" pipe;

thence S89°48'14"W and along the South line of the N1/2 NE1/4 of said section - 349.95 feet to a 1/2" pipe with cap;

thence N50°49'01"E and leaving said Parcel 2 boundary - 448.78 feet to the POINT OF BEGINNING.

The same containing approximately 1.13 land acres.

RECEIVED  
AUG 17 2022  
OWRD

REGISTERED  
PROFESSIONAL  
LAND SURVEYOR

*Robert R. Povey 10-26-2007*

OREGON  
JULY 14, 1978  
ROBERT R. POVEY  
1652

*Renews: 12/31/08*





**BARGAIN AND SALE DEED**

Recording requested by and when recorded return to:

Robert S. Lovlien  
Bryant, Lovlien & Jarvis, PC  
PO Box 880  
Bend, OR 97709

RECEIVED

AUG 17 2022

OWRD

Unless a change is requested,  
all tax statements shall be sent to:

La Fallotte Butte, LLC  
1780 SW Advance Rd.  
West Linn, OR 97068

The true consideration for this transfer is to effectuate that certain lot line adjustment, as approved in Deschutes County Community Development Department File No.: LL-07-92.

LA FALLOTTE BUTTE, LLC, an Oregon limited liability company, Grantor, conveys to LA FALLOTTE BUTTE, LLC, an Oregon limited liability company, Grantee, the following described real property:

See Exhibit "A", which is attached hereto and incorporated herein by reference.

BEFORE SIGNING OR ACCEPTING THIS INSTRUMENT, THE PERSON TRANSFERRING FEE TITLE SHOULD INQUIRE ABOUT THE PERSON'S RIGHTS, IF ANY, UNDER ORS 197.352. THIS INSTRUMENT DOES NOT ALLOW USE OF THE PROPERTY DESCRIBED IN THIS INSTRUMENT IN VIOLATION OF APPLICABLE LAND USE LAWS AND REGULATIONS. BEFORE SIGNING OR ACCEPTING THIS INSTRUMENT, THE PERSON ACQUIRING FEE TITLE TO THE PROPERTY SHOULD CHECK WITH THE APPROPRIATE CITY OR COUNTY PLANNING DEPARTMENT TO VERIFY APPROVED USES, TO DETERMINE ANY LIMITS ON LAWSUITS AGAINST FARMING OR FOREST PRACTICES AS DEFINED IN ORS 30.930 AND TO INQUIRE ABOUT THE RIGHTS OF NEIGHBORING PROPERTY OWNERS, IF ANY, UNDER ORS 197.352.

DATED this 10th day of December, 2007.


LA FALLOTTE BUTTE, LLC

By: [Signature]  
Its: Member

STATE OF OREGON )  
COUNTY OF Clackamas ) ss.

The foregoing instrument was acknowledged before me this 10th day of Dec., 2007, by Herb Hoss, who stated that he is the member of La Fallotte Butte, LLC and that he is authorized to execute the foregoing instrument on behalf of the company.

[Signature]  
Notary Public for Oregon  
My Commission Expires: May 30, 2011



RECEIVED  
AUG 17 2022  
OWRD





**POVEY & ASSOCIATES—LAND SURVEYORS**

REGISTERED PROFESSIONAL LAND SURVEYORS, OREGON NO. 1652 and 2039  
PARTNERSHIP I.D. #93-0738184

P.O. BOX 131 • OFFICE 338 S.W. 7th • REDMOND, OREGON 97756 • (541) 548-6778  
Fax (541) 548-0478

Exhibit "A"

Description

LA FALLOTTE BUTTE, LLC (DOUG SEELY)  
Deschutes County Property Line Adjustment NO. LL-07- 92 ,  
in the SE1/4 of Section 18, T.14S., R.12E., W.M.  
**NEW TAX LOT 2000**

Description of a tract of land situate in a portion of Parcel 2 of Partition Plat No. 1999-50 and a portion of the NE1/4 of the SE1/4 (NE1/4 SE1/4) of Section 18, Township 14 South, Range 12 East of the Willamette Meridian, Deschutes County, Oregon, more particularly described as follows:

The NE1/4 of the SE1/4 of Section 18, T.14S., R.12E., W.M., TOGETHER WITH Transfer Parcel "A" attached and EXCEPTION Transfer Parcel "B" attached.

The same resulting tract containing approximately 40 land acres.

RECEIVED

AUG 17 2022

OWRD

REGISTERED  
PROFESSIONAL  
LAND SURVEYOR

*Robert R. Povey 10-26-2007*

OREGON  
JULY 14, 1978  
ROBERT R. POVEY  
1652

*Renews: 12/31/08*

PAGE 1 DESCRIPTION



**POVEY & ASSOCIATES—LAND SURVEYORS**

REGISTERED PROFESSIONAL LAND SURVEYORS, OREGON NO. 1652 and 2039  
PARTNERSHIP I.D. #93-0738184

P.O. BOX 131 • OFFICE 338 S.W. 7th • REDMOND, OREGON 97756 • (541) 548-6778  
Fax (541) 548-0478

**Description**

**BIG FALLS RANCH (BARBER) to LA FALLOTTE BUTTE, LLC (SEELY)  
Deschutes County Property Line Adjustment NO. LL-07-\_\_\_\_\_,  
in the SE1/4 of Section 18, T.14S., R.12E., W.M.  
TRANSFER PARCEL "A"**

Description of a tract of land situate in Parcel 2 of Partition Plat No. 1999-50, a partition located in the Southeast Quarter (SE1/4) of Section 18, Township 14 South, Range 12 East of the Willamette Meridian, Deschutes County, Oregon, more particularly described as follows:

Commencing at a 1/2" pipe per County Survey No. CS13834 monumenting the East 1/4 Corner of said Section 18, the Initial Point;  
**thence** along the boundary of said Parcel 2 as surveyed by said CS13834 as follows: S00°25'20"E and along the East line of said Section 18 - 1330.87 feet (cited in CS13834 as S00°24'37"E - 1331.23 feet) to a 3/4" pipe;  
**thence** S89°48'14"W and along the South line of the N1/2 SE1/4 of said section - 769.18 feet to a 1/2" pipe with yellow plastic cap marked "Povey & Assoc." (hereafter called "cap") and to the **POINT OF BEGINNING**;  
**thence** S89°48'14"W and said South line - 518.47 feet to a 1/2" pipe per said CS13834 on the right-of-way (R/W) of Lower Bridge Way, a County Road;  
**thence** S89°48'14"W and said South line - 51.83 feet to the centerline of said way;  
**thence** S54°49'46"E along said centerline and leaving said Parcel 3 boundary - 237.95 feet to the beginning of a curve of said centerline, a point witnessed by a 1/2" pipe with cap which bears N35°10'14"E - 30.00 feet;  
**thence** 62.05 feet along the arc of a 1432.40 foot radius curve of said centerline, concave Northeast, forming a central angle of 02°28'55" and a long chord bearing S56°04'14"E - 62.05 feet;  
**thence** N61°50'01"E - 34.46 feet a 1/2" pipe with cap on the R/W of said way;  
**thence** N61°50'01"E - 333.41 feet to the **POINT OF BEGINNING**.

The same containing approximately 1.13 land acres, NOTING 30-foot wide Lower Bridge Way along the complete length of the Southwest line of the above described parcel.

**RECEIVED  
AUG 17 2022  
OWRD**

**REGISTERED  
PROFESSIONAL  
LAND SURVEYOR**

*Robert R. Povey 10-26-2007*

**OREGON  
JULY 14, 1978  
ROBERT R. POVEY  
1652**

*Renews: 12/31/08*





**POVEY & ASSOCIATES—LAND SURVEYORS**

REGISTERED PROFESSIONAL LAND SURVEYORS, OREGON NO. 1652 and 2039  
PARTNERSHIP I.D. #93-0738184

P.O. BOX 131 • OFFICE 338 S.W. 7th • REDMOND, OREGON 97756 • (541) 548-6778  
Fax (541) 548-0478

Description

LA FALLOTTE BUTTE, LLC (SEELY) to BIG FALLS RANCH (BARBER)  
Deschutes County Property Line Adjustment NO. LL-07-\_\_\_\_,  
in the SE1/4 of Section 18, T.14S., R.12E., W.M.  
**TRANSFER PARCEL "B"**

Description of a tract of land situate in the Northeast Quarter of the Southeast Quarter (NE1/4 SE1/4) of Section 18, Township 14 South, Range 12 East of the Willamette Meridian, Deschutes County, Oregon, more particularly described as follows:

Commencing at a 1/2" pipe per County Survey No. CS13834 monumenting the East 1/4 Corner of said Section 18, the Initial Point;  
**thence** along the boundary of Parcel 2, Partition Plat No. 1999-50 as surveyed by said CS13834 as follows: S00°25'20"E and along the East line of said Section 18 - 1048.52 feet (cited in CS13834 as S00°24'37"E) to a 1/2" pipe with yellow plastic cap marked "Povey & Assoc." (hereafter called "cap") and to the **POINT OF BEGINNING**;  
**thence** S00°25'20"E and along the East line of said Section 18 - 282.35 feet to a 3/4" pipe;  
**thence** S89°48'14"W and along the South line of the N1/2 NE1/4 of said section - 349.95 feet to a 1/2" pipe with cap;  
**thence** N50°49'01"E and leaving said Parcel 2 boundary - 448.78 feet to the **POINT OF BEGINNING**.

The same containing approximately 1.13 land acres.

RECEIVED

AUG 17 2022

OWRD

REGISTERED  
PROFESSIONAL  
LAND SURVEYOR

*Robert R. Povey 10-26-2007*

OREGON  
JULY 14, 1978  
ROBERT R. POVEY  
1652

*Renews: 12/31/08*

# Application for Water Right Transfer

## Consent by Deeded Landowner



**Oregon Water Resources Department**  
 725 Summer Street NE, Suite A  
 Salem, Oregon 97301-1266  
 (503) 986-0900  
 www.wrd.state.or.us

State of Oregon )  
 )ss  
 County of Deschutes )

I REX BARBER JR. in my capacity as PRESIDENT OF BIG FALLS RANCH CO.,  
 mailing address PO BOX 434 TERREBONNE, OR 97760,  
 telephone number 541-948-6325, duly sworn depose and say that I, upon issuance of a Final  
 Order approving the proposed Transfers, consent to the proposed change(s) to Water Right  
 Certificate Numbers 87558, 96190, & 96192  
 described in a Transfer Application (T-td) submitted by Pinnacle Utilities, LLC,  
*(transfer number, if known)*

on the property in tax lot number(s): 1412000001500, situs address 70480 NW LOWER  
 BRIDGE WAY TERREBONNE, OR 97760; 1412000001400, situs address 70460 NW LOWER  
 BRIDGE WAY TERREBONNE, OR 97760; 1412000001403, situs address UNKNOWN;  
 1412000001402, situs address 70470 NW LOWER BRIDGE WAY TERREBONNE, OR 97760;  
 1412000001404, situs address 70700 NW LOWER BRIDGE WAY TERREBONNE, OR 97760;  
 1412000001405, situs address 70504 NW LOWER BRIDGE WAY TERREBONNE, OR 97760;  
 1412000001406, situs address 70505 NW LOWER BRIDGE WAY TERREBONNE, OR 97760  
*(site address)*

\_\_\_\_\_  
 Signature of Affiant


8/16/2022  
 \_\_\_\_\_  
 Date

RECEIVED  
 AUG 17 2022  
 OWRD

\_\_\_\_\_  
 Signature of Affiant

\_\_\_\_\_  
 Date

Subscribed and Sworn to before me this 16 day of August, 2022.



\_\_\_\_\_  
 Notary Public for Oregon


My commission expires 8/07/2023



# Supplemental Form D

## Water Right Transfers Within the Boundaries of or Served by an Irrigation District or other Water Supplier (Association, Ditch Co., etc.)

[For transfers submitted under OAR Chapter 690 Division 380]



**Oregon Water Resources Department**  
 725 Summer Street NE, Suite A  
 Salem, Oregon 97301-1266  
 503-986-0900  
[www.oregon.gov/OWRD](http://www.oregon.gov/OWRD)

The Department requires non-district applicants to communicate with districts/water suppliers during the planning and preparation of transfer applications involving water rights having a point of diversion or appropriation (POD/POA) or place of use (POU) served by or located within the boundaries of an irrigation district, or other type of water supplier to which assessments are paid. In some cases consent will be required from the district or water supplier.

This form must be included with any transfer application that involves rights served by or located within the boundaries of a district or other type of water supplier.

### 1. APPLICANT INFORMATION

NAME KAMERON DELASHMUTT / PINNACLE UTILITIES, LLC			PHONE (HM)
PHONE (WK)	CELL 541-350-8479	FAX	
ADDRESS 2447 NW CANYON DRIVE			
CITY REDMOND	STATE OR	ZIP 97756	E-MAIL** kameron1959@gmail.com

### 2. DISTRICT or WATER SUPPLIER INFORMATION

DISTRICT/WATER SUPPLIER NAME CENTRAL OREGON IRRIGATION DISTRICT			PHONE (HM)
PHONE (WK) 541-548-6047	CELL	FAX	
ADDRESS 1055 SW LAKE CT			
CITY REDMOND	STATE OR	ZIP 97756	E-MAIL** LESLIEC@COID.ORG

**RECEIVED**  
**AUG 17 2022**  
**OWRD**

\*\* By providing an e-mail address, the applicant and/or the district/water supplier consents to receive all correspondence from the Department electronically. Copies of final order documents will also be mailed.

### 3. WATER RIGHTS ISSUED IN THE NAME OF, or LOCATED WITHIN, or SERVED BY AN IRRIGATION DISTRICT, OTHER DISTRICT, OR WATER SUPPLIER

a. List the water right(s) involved in this transfer:

	Application / Decree	Permit / Previous Transfer	Certificate	Is the water right in the name of a district, water supplier, or BOR*?
1.		-	96190	YES <input type="checkbox"/>
2.		-	96192	YES <input type="checkbox"/>
3.		-		YES <input type="checkbox"/>

Attach additional pages for additional water rights if necessary.

\*Bureau of Reclamation

- b. Determine a district's/water supplier's connection to your points of diversion (POD) or appropriation (POA) and places of use (POU). [You may need to consult with your district/water supplier.]

**CURRENT ASSOCIATIONS** Please answer the following "yes" or "no" questions:

- YES  NO  One or more of the current POD(s) / POA(s) involved in the transfer are served by a district/water supplier or rely on BOR water.
- YES  NO  All or a portion of the current POU involved in this proposed transfer receives water for either primary or supplemental irrigation from the district/water supplier; i.e., the POU is currently layered with a district or BOR water supplied water right(s).



**PROPOSED ASSOCIATIONS** Please answer the following "yes" or "no" questions:

- YES  NO  One or more of the proposed POD(s) / POA(s) involved in the transfer are currently served or will be served by a district/water supplier if the transfer is approved, or rely on BOR water.
- YES  NO  All or a portion of the proposed POU involved in this proposed transfer currently receives or will receive either primary or supplemental irrigation from the district/water supplier; i.e., the POU will be layered with a district/water supplier or BOR water supplied water right(s).

COMMENTS OR ADDITIONAL INFORMATION : THE APPLICANT IS PROPOSING TO TEMPORARILY CHANGE THE CHARACTER OF USE, PLACE OF USE, THE POINTS OF APPROPRIATION FOR A 47.6 ACRE/0.548 CFS PORTION OF CERTIFICATE 96190 AND A 106.1 ACRE/1.22 CFS PORTION OF CERTIFICATE 96192 TO MEET INITIAL QM DEMAND NEEDS OF THE "ON" PROPERTY UNDER OAR 690-380-8000.

**4. APPLICANT'S SIGNATURE**

- (1) I certify that I have notified the district/water supplier about the proposed water right transfer application by [check one]:  
 email,  phone,  postal mail,  in person, or  other (please specify) \_\_\_\_\_
- (2) I certify that to the best of my knowledge the information contained in this Supplemental Form D is true and accurate.

Applicant Signature                      Name (print)                      Date

**5. (WHEN REQUIRED) DISTRICT or WATER SUPPLIER CONSENT TO THE PROPOSED WATER RIGHT TRANSFER**

District Manager or Water Supplier consent is required if any box on this form is marked "YES."

The district/water supplier certifies the following:

- (1) The district/water supplier has reviewed the applicant's proposed water right transfer application and maps; and
- (2) The district/water supplier consents to the proposed water right transfer application.

RECEIVED  
AUG 17 2022  
OWRD



- YES  NO  After proof of completion, the confirming water right certificate is to remain in the name of the U.S. Bureau of Reclamation or the district/water supplier.
- YES  NO  The district/water supplier will be responsible for submitting the claim of beneficial use prepared by a Certified Water Rights Examiner (CWRE).

\_\_\_\_\_  
Signature of District Manager /Water Supplier

\_\_\_\_\_  
Name (print), Title

\_\_\_\_\_  
Date

**RECEIVED**

**AUG 17 2022**

**OWRD**



Bryce Withers <brycewrs@gmail.com>

---

## District Notification of Water Right Temporary Transfers

1 message

---

**Bryce Withers** <brycewrs@gmail.com>

Thu, Jun 16, 2022 at 3:21 PM

To: LeslieClark <Lesliec@coid.org>

Hi Leslie,

Just sending the required notification for two temporary transfers, the "ON" lands are within your boundary, but not currently any water being delivered. Please let me know if you have any questions or concerns or need any additional information. I have also attached a draft "on" map for your reference.

Thank you!

--

Bryce Withers

Water Right Specialist  
(541)408-1400 cell

Water Right Services, LLC  
PO Box 1830  
Bend, OR 97709

<https://oregonwater.us>

RECEIVED

AUG 17 2022

OWRD

---

### 3 attachments



**Supplemental\_Form\_D\_non-district\_transfer\_within\_District\_COID\_87558.pdf**

132K



**Supplemental\_Form\_D\_non-district\_transfer\_within\_District\_COID\_96190\_96192.pdf**

132K



**REX\_BARBER\_WATER\_PINNACLE\_TEMP\_TFR\_MAP\_ON.pdf**


274K



# Supplemental Form D

## Water Right Transfers Within the Boundaries of or Served by an Irrigation District or other Water Supplier (Association, Ditch Co., etc.)

[For transfers submitted under OAR Chapter 690 Division 380]



**Oregon Water Resources Department**  
 725 Summer Street NE, Suite A  
 Salem, Oregon 97301-1266  
 503-986-0900  
[www.oregon.gov/OWRD](http://www.oregon.gov/OWRD)

The Department requires non-district applicants to communicate with districts/water suppliers during the planning and preparation of transfer applications involving water rights having a point of diversion or appropriation (POD/POA) or place of use (POU) served by or located within the boundaries of an irrigation district, or other type of water supplier to which assessments are paid. In some cases consent will be required from the district or water supplier.

This form must be included with any transfer application that involves rights served by or located within the boundaries of a district or other type of water supplier.

### 1. APPLICANT INFORMATION

NAME KAMERON DELASHMUTT / PINNACLE UTILITIES, LLC			PHONE (HM)
PHONE (WK)	CELL 541-350-8479	FAX	
ADDRESS 2447 NW CANYON DRIVE			
CITY REDMOND	STATE OR	ZIP 97756	E-MAIL** kameron1959@gmail.com

### 2. DISTRICT or WATER SUPPLIER INFORMATION

DISTRICT/WATER SUPPLIER NAME TUMALO IRRIGATION DISTRICT			PHONE (HM) <b>RECEIVED</b> AUG 17 2022
PHONE (WK) 541-382-3053	CELL	FAX <b>OWRD</b>	
ADDRESS 64697 COOK AVE			
CITY BEND	STATE OR	ZIP 97703	E-MAIL** APRIL@TUMALO.ORG

\*\* By providing an e-mail address, the applicant and/or the district/water supplier consents to receive all correspondence from the Department electronically. Copies of final order documents will also be mailed.

### 3. WATER RIGHTS ISSUED IN THE NAME OF, or LOCATED WITHIN, or SERVED BY AN IRRIGATION DISTRICT, OTHER DISTRICT, OR WATER SUPPLIER

a. List the water right(s) involved in this transfer:

	Application / Decree	Permit / Previous Transfer	Certificate	Is the water right in the name of a district, water supplier, or BOR*?
1.		-	96190	YES <input type="checkbox"/>
2.		-	96192	YES <input type="checkbox"/>
3.		-		YES <input type="checkbox"/>

Attach additional pages for additional water rights if necessary.

\*Bureau of Reclamation

b. Determine a district's/water supplier's connection to your points of diversion (POD) or appropriation (POA) and places of use (POU). [You may need to consult with your district/water supplier.]

**CURRENT ASSOCIATIONS** Please answer the following "yes" or "no" questions:

YES  NO  One or more of the current POD(s) / POA(s) involved in the transfer are served by a district/water supplier or rely on BOR water.

YES  NO  All or a portion of the current POU involved in this proposed transfer receives water for either primary or supplemental irrigation from the district/water supplier; i.e., the POU is currently layered with a district or BOR water supplied water right(s).

**PROPOSED ASSOCIATIONS** Please answer the following "yes" or "no" questions:

YES  NO  One or more of the proposed POD(s) / POA(s) involved in the transfer are currently served or will be served by a district/water supplier if the transfer is approved, or rely on BOR water.

YES  NO  All or a portion of the proposed POU involved in this proposed transfer currently receives or will receive either primary or supplemental irrigation from the district/water supplier; i.e., the POU will be layered with a district/water supplier or BOR water supplied water right(s).

**COMMENTS OR ADDITIONAL INFORMATION:** THE APPLICANT IS PROPOSING TO TEMPORARILY CHANGE THE CHARACTER OF USE, PLACE OF USE, THE POINTS OF APPROPRIATION FOR A 47.6 ACRE/0.548 CFS PORTION OF CERTIFICATE 96190 AND A 106.1 ACRE/1.22 CFS PORTION OF CERTIFICATE 96192 TO MEET INITIAL QM DEMAND NEEDS OF THE "ON" PROPERTY UNDER OAR 690-380-8000.

**4. APPLICANT'S SIGNATURE**

(1) I certify that I have notified the district/water supplier about the proposed water right transfer application by [check one]:

email,  phone,  postal mail,  in person, or  other (please specify) \_\_\_\_\_

(2) I certify that to the best of my knowledge the information contained in this Supplemental Form D is true and accurate.

\_\_\_\_\_  
Applicant Signature

\_\_\_\_\_  
Name (print)

\_\_\_\_\_  
Date

**5. (WHEN REQUIRED) DISTRICT or WATER SUPPLIER CONSENT TO THE PROPOSED WATER RIGHT TRANSFER**

District Manager or Water Supplier consent is required if any box on this form is marked "YES."

The district/water supplier certifies the following:

(1) The district/water supplier has reviewed the applicant's proposed water right transfer application and maps; and

(2) The district/water supplier consents to the proposed water right transfer application.

RECEIVED

AUG 17 2022

OWRD



- YES  NO  After proof of completion, the confirming water right certificate is to remain in the name of the U.S. Bureau of Reclamation or the district/water supplier.
- YES  NO  The district/water supplier will be responsible for submitting the claim of beneficial use prepared by a Certified Water Rights Examiner (CWRE).

\_\_\_\_\_  
Signature of District Manager /Water Supplier

\_\_\_\_\_  
Name (print), Title

\_\_\_\_\_  
Date

**RECEIVED**  
**AUG 17 2022**  
**OWRD**



Bryce Withers <brycewrs@gmail.com>

---

## District Notification of Water Right Temporary Transfers

1 message

---

**Bryce Withers** <brycewrs@gmail.com>  
To: April Harris <april@tumalo.org>

Thu, Jun 16, 2022 at 3:11 PM

Hi April,

Just sending the required notification for two temporary transfers, the "ON" lands are within your boundary, but not currently any water being delivered. Please let me know if you have any questions or concerns or need any additional information. I have also attached a draft "on" map for your reference.

Thank you!

--

Bryce Withers

Water Right Specialist  
(541)408-1400 cell

Water Right Services, LLC  
PO Box 1830  
Bend, OR 97709

<https://oregonwater.us>

RECEIVED

AUG 17 2022

OWRD

---

### 3 attachments



**REX\_BARBER\_WATER\_PINNACLE\_TEMP\_TFR\_MAP\_ON.pdf**  
274K



**Supplemental\_Form\_D\_non-district\_transfer\_within\_District\_TID\_96190\_96192.pdf**  
132K



**Supplemental\_Form\_D\_non-district\_transfer\_within\_District\_TID.pdf**  
132K



# Land Use Information Form



Oregon Water Resources Department  
725 Summer Street NE, Suite A  
Salem, Oregon 97301-1266  
(503) 986-0900  
www.wrd.state.or.us

RECEIVED

AUG 17 2022

OWRD

## NOTE TO APPLICANTS

In order for your application to be processed by the Water Resources Department (WRD), this Land Use Information Form must be completed by a local government planning official in the jurisdiction(s) where your water right will be used and developed. The planning official may choose to complete the form while you wait, or return the receipt stub to you. Applications received by WRD without the Land Use Form or the receipt stub will be returned to you. Please be aware that your application will not be approved without land use approval.

**This form is NOT required if:**

- 1) Water is to be diverted, conveyed, and/or used only on federal lands; **OR**
- 2) The application is for a water right transfer, allocation of conserved water, exchange, permit amendment, or ground water registration modification, and **all** of the following apply:
  - a) The existing and proposed water use is located entirely within lands zoned for exclusive farm-use or within an irrigation district;
  - b) The application involves a change in place of use only;
  - c) The change does not involve the placement or modification of structures, including but not limited to water diversion, impoundment, distribution facilities, water wells and well houses; **and**
  - d) The application involves irrigation water uses only.

## NOTE TO LOCAL GOVERNMENTS

The person presenting the attached Land Use Information Form is applying for or modifying a water right. The Water Resources Department (WRD) requires its applicants to obtain land-use information to be sure the water rights do not result in land uses that are incompatible with your comprehensive plan. Please complete the form or detach the receipt stub and return it to the applicant for inclusion in their water right application. You will receive notice once the applicant formally submits his or her request to the WRD. The notice will give more information about WRD's water rights process and provide additional comment opportunities. You will have 30 days from the date of the notice to complete the land-use form and return it to the WRD. If no land-use information is received from you within that 30-day period, the WRD may presume the land use associated with the proposed water right is compatible with your comprehensive plan. Your attention to this request for information is greatly appreciated by the Water Resources Department. If you have any questions concerning this form, please contact the WRD's Customer Service Group at 503-986-0801.

# Land Use Information Form



Oregon Water Resources Department  
 725 Summer Street NE, Suite A  
 Salem, Oregon 97301-1266  
 (503) 986-0900  
 www.wrd.state.or.us

RECEIVED

AUG 17 2022

OWRD

Applicant(s): Kameron DeLashmutt / Pinnacle Utilities, LLC

Mailing Address: 2477 NW Canyon Drive

City: Redmond

State: OR

Zip Code: 97756

Daytime Phone: 541-350-8479

## A. Land and Location

Please include the following information for all tax lots where water will be diverted (taken from its source), conveyed (transported), and/or used or developed. Applicants for municipal use, or irrigation uses within irrigation districts may substitute existing and proposed service-area boundaries for the tax-lot information requested below.

Township	Range	Section	¼ ¼	Tax Lot #	Plan Designation (e.g., Rural Residential/RR-5)	Water to be:			Proposed Land Use:
<u>15 S</u>	<u>12 E</u>	<u>17 &amp; 20</u>		<u>5000</u>	<u>EFUSC &amp; DR</u>	<input checked="" type="checkbox"/> Diverted	<input checked="" type="checkbox"/> Conveyed	<input checked="" type="checkbox"/> Used	<u>QM</u>
<u>15 S</u>	<u>12 E</u>	<u>20</u>		<u>5001</u>	<u>EFUSC &amp; DR</u>	<input type="checkbox"/> Diverted	<input checked="" type="checkbox"/> Conveyed	<input checked="" type="checkbox"/> Used	<u>QM</u>
<u>15 S</u>	<u>12 E</u>	<u>20</u>		<u>5002</u>	<u>EFUSC &amp; DR</u>	<input type="checkbox"/> Diverted	<input checked="" type="checkbox"/> Conveyed	<input checked="" type="checkbox"/> Used	<u>QM</u>
<u>15 S</u>	<u>12 E</u>	<u>20, 21, &amp; 28</u>		<u>7700</u>	<u>EFUSC &amp; DR</u>	<input checked="" type="checkbox"/> Diverted	<input checked="" type="checkbox"/> Conveyed	<input checked="" type="checkbox"/> Used	<u>QM</u>
<u>15 S</u>	<u>12 E</u>	<u>20</u>		<u>7701</u>	<u>EFUSC &amp; DR</u>	<input type="checkbox"/> Diverted	<input checked="" type="checkbox"/> Conveyed	<input checked="" type="checkbox"/> Used	<u>QM</u>
<u>15 S</u>	<u>12 E</u>	<u>29 &amp; 30</u>		<u>7800</u>	<u>EFUSC &amp; DR</u>	<input checked="" type="checkbox"/> Diverted	<input checked="" type="checkbox"/> Conveyed	<input checked="" type="checkbox"/> Used	<u>QM</u>
<u>15 S</u>	<u>12 E</u>	<u>29</u>		<u>7801</u>	<u>EFUSC &amp; DR</u>	<input type="checkbox"/> Diverted	<input checked="" type="checkbox"/> Conveyed	<input checked="" type="checkbox"/> Used	<u>QM</u>
<u>15 S</u>	<u>12 E</u>	<u>29</u>		<u>7900</u>	<u>EFUSC &amp; DR</u>	<input checked="" type="checkbox"/> Diverted	<input checked="" type="checkbox"/> Conveyed	<input checked="" type="checkbox"/> Used	<u>QM</u>
<u>15 S</u>	<u>12 E</u>	<u>30</u>		<u>8000</u>	<u>EFUSC &amp; DR</u>	<input type="checkbox"/> Diverted	<input checked="" type="checkbox"/> Conveyed	<input checked="" type="checkbox"/> Used	<u>QM</u>

List all counties and cities where water is proposed to be diverted, conveyed, and/or used or developed:

<u>Deschutes County.</u>
--------------------------



**B. Description of Proposed Use**

Type of application to be filed with the Water Resources Department:

- Permit to Use or Store Water     Water Right Transfer     Permit Amendment or Ground Water Registration Modification
- Limited Water Use License     Allocation of Conserved Water     Exchange of Water

Source of water:     Reservoir/Pond     Ground Water     Surface Water (name) \_\_\_\_\_

Estimated quantity of water needed: **1.22 / 0.548**     cubic feet per second     gallons per minute     acre-feet

Intended use of water:     Irrigation     Commercial     Industrial     Domestic for \_\_\_\_\_ household(s)

Municipal     Quasi-Municipal     Instream     Other \_\_\_\_\_

Briefly describe:

**The applicant is proposing to temporarily change the character of use, place of use, the points of appropriation for a 47.6 acre/0.548 cfs portion of Certificate 96190 and a 106.1 acre/1.22 cfs portion of Certificate 96192.**



**Note to applicant:** If the Land Use Information Form cannot be completed while you wait, please have a local government representative sign the receipt at the bottom of the next page and include it with the application filed with the Water Resources Department.

See bottom of Page 4. →

RECEIVED  
AUG 17 2022  
OWRD

# For Local Government Use Only

OWRD

The following section must be completed by a planning official from each county and city listed unless the project will be located entirely within the city limits. In that case, only the city planning agency must complete this form. This deals only with the local land-use plan. Do not include approval for activities such as building or grading permits.

**Please check the appropriate box below and provide the requested information**

- Land uses to be served by the proposed water uses (including proposed construction) are allowed outright or are not regulated by your comprehensive plan. Cite applicable ordinance section(s):
- Land uses to be served by the proposed water uses (including proposed construction) involve discretionary land-use approvals as listed in the table below. (Please attach documentation of applicable land-use approvals which have already been obtained. Record of Action/land-use decision and accompanying findings are sufficient.) **If approvals have been obtained but all appeal periods have not ended, check "Being pursued."**

Type of Land-Use Approval Needed (e.g., plan amendments, rezones, conditional-use permits, etc.)	Cite Most Significant, Applicable Plan Policies & Ordinance Section References	Land-Use Approval:	
		<input type="checkbox"/> Obtained <input type="checkbox"/> Denied	<input type="checkbox"/> Being Pursued <input type="checkbox"/> Not Being Pursued
		<input type="checkbox"/> Obtained <input type="checkbox"/> Denied	<input type="checkbox"/> Being Pursued <input type="checkbox"/> Not Being Pursued
		<input type="checkbox"/> Obtained <input type="checkbox"/> Denied	<input type="checkbox"/> Being Pursued <input type="checkbox"/> Not Being Pursued
		<input type="checkbox"/> Obtained <input type="checkbox"/> Denied	<input type="checkbox"/> Being Pursued <input type="checkbox"/> Not Being Pursued
		<input type="checkbox"/> Obtained <input type="checkbox"/> Denied	<input type="checkbox"/> Being Pursued <input type="checkbox"/> Not Being Pursued

Local governments are invited to express special land-use concerns or make recommendations to the Water Resources Department regarding this proposed use of water below, or on a separate sheet.

Name: \_\_\_\_\_ Title: \_\_\_\_\_

Signature: \_\_\_\_\_ Phone: \_\_\_\_\_ Date: \_\_\_\_\_

Government Entity: \_\_\_\_\_

**Note to local government representative:** Please complete this form or sign the receipt below and return it to the applicant. If you sign the receipt, you will have 30 days from the Water Resources Department's notice date to return the completed Land Use Information Form or WRD may presume the land use associated with the proposed use of water is compatible with local comprehensive plans.




**Receipt for Request for Land Use Information**

Applicant name: \_\_\_\_\_

City or County: \_\_\_\_\_ Staff contact: \_\_\_\_\_

Signature: \_\_\_\_\_ Phone: \_\_\_\_\_ Date: \_\_\_\_\_





DESCHUTES COUNTY

117 NW Lafayette Avenue

PO Box 6005

Bend, OR 97703

541-388-6575

# TRANSACTION RECEIPT

Set Receipt Number: 59634

Receipt Date: 7/26/22

Office: Bend

Set ID: OWRD LUCS

www.deschutes.org/cd

Cashier: RACHELV

cdd-webmaster@deschutes.org

<b>Record No:</b> 247-22-000607-PS	<b>Record Receipt No:</b> 490166
<b>Parcel No:</b> 1512000005000	
<b>Address:</b> 11800 EAGLE CREST BLVD, REDMOND, OR 97756	

Description	Account Code	Fee Amt	Applied Amt
Permit Sign-Off for Other Agency - LUCS sign off	2956150 341301	\$103.00	\$103.00
		<b>\$103.00</b>	<b>\$103.00</b>

<b>Record No:</b> 247-22-000608-PS	<b>Record Receipt No:</b> 490166
<b>Parcel No:</b> 1512000005000	
<b>Address:</b> 11800 EAGLE CREST BLVD, REDMOND, OR 97756	

Description	Account Code	Fee Amt	Applied Amt
Permit Sign-Off for Other Agency - LUCS sign off	2956150 341301	\$103.00	\$103.00
		<b>\$103.00</b>	<b>\$103.00</b>

Payee	Payment Type	Check/CC Auth	Payment Amount
Kameron K DeLashmutt	Credit Card	071627	<b>\$206.00</b>
Credit Card Transaction Code	260722A43-CEF3ABB8-52B0-49AD-9F9A-4070F7815D3B		

**RECEIVED**  
**AUG 17 2022**  
**OWRD**

#11  
STATE OF OREGON  
**WATER WELL REPORT**  
(as required by ORS 537.765)

DESC 224  
**DESC 224**

145/12E/9 6a  
(START CARD) # 24889

(1) OWNER:  
Name Rex Barber Well Number: \_\_\_\_\_  
Address 2045 S.W. 21st  
City Redmond State OR Zip 97756

(2) TYPE OF WORK:  
 New Well  Deepen  Recondition  Abandon

(3) DRILL METHOD  
 Rotary Air  Rotary Mud  Cable  
 Other \_\_\_\_\_

(4) PROPOSED USE:  
 Domestic  Community  Industrial  Irrigation  
 Thermal  Injection  Other \_\_\_\_\_

(5) BORE HOLE CONSTRUCTION:  
Special Construction approval Yes  No  Depth of Completed Well 340 ft.  
Explosives used  Yes  No  Type \_\_\_\_\_ Amount \_\_\_\_\_

HOLE			SEAL			Amount sacks or pounds
Diameter	From	To	Material	From	To	
12	0	18 1/2	Benonite	0	18 1/2	11 sacks
8	18 1/2	340				

How was seal placed: Method  A  B  C  D  E  
 Other Poured in  
Backfill placed from \_\_\_\_\_ ft. to \_\_\_\_\_ ft. Material \_\_\_\_\_  
Gravel placed from \_\_\_\_\_ ft. to \_\_\_\_\_ ft. Size of gravel \_\_\_\_\_

(6) CASING/LINER:

Diameter	From	To	Gauge	Steel	Plastic	Welded	Threaded
Casing: 8	+1/2	18 1/2	.250	<input checked="" type="checkbox"/>	<input type="checkbox"/>	<input type="checkbox"/>	<input type="checkbox"/>
Liner:				<input type="checkbox"/>	<input type="checkbox"/>	<input type="checkbox"/>	<input type="checkbox"/>

Final location of shoets) \_\_\_\_\_

(7) PERFORATIONS/SCREENS:

Perforations Method \_\_\_\_\_  
 Screens Type \_\_\_\_\_ Material \_\_\_\_\_

From	To	Slot size	Number	Diameter	Tele/pipe size	Casing	Liner
						<input type="checkbox"/>	<input type="checkbox"/>
						<input type="checkbox"/>	<input type="checkbox"/>
						<input type="checkbox"/>	<input type="checkbox"/>
						<input type="checkbox"/>	<input type="checkbox"/>
						<input type="checkbox"/>	<input type="checkbox"/>

(8) WELL TESTS: Minimum testing time is 1 hour

Pump  Bailer  Air  Flowing Artesian

Yield gal/min	Drawdown	Drill stem at	Time
500	5	330	1 hr.

Temperature of water \_\_\_\_\_ Depth Artesian Flow Found \_\_\_\_\_  
Was a water analysis done?  Yes By whom \_\_\_\_\_  
Did any strata contain water not suitable for intended use?  Too little  
 Salty  Muddy  Odor  Colored  Other \_\_\_\_\_  
Depth of strata: \_\_\_\_\_

(9) LOCATION OF WELL by legal description:  
County Desch Latitude \_\_\_\_\_ Longitude \_\_\_\_\_  
Township 14 N or S, Range 12 E or W, WM.  
Section 9 NE 1/4 NW 1/4  
Tax Lot 1400 Lot \_\_\_\_\_ Block \_\_\_\_\_ Subdivision \_\_\_\_\_  
Street Address of Well (or nearest address) Lowerbridge

(10) STATIC WATER LEVEL:  
170 ft. below land surface. Date 11-10-90  
Artesian pressure \_\_\_\_\_ lb. per square inch. Date \_\_\_\_\_

(11) WATER BEARING ZONES:  
Depth at which water was first found 170

From	To	Estimated Flow Rate	SWL
170	340		

(12) WELL LOG: Ground elevation \_\_\_\_\_

Material	From	To	SWL
Sand & gravel	0	60	
Sand Stone	60	62	
Red lava	62	77	
Brown Sand Stone Congl.	77	147	
Red fine Sand Stone	147	213	
lava Broken	213	231	
lava	231	276	
Red Sand Stone	276	280	
Black Sand Stone	280	340	

RECEIVED  
AUG 17 2022  
OWRD  
NOV 26 1990  
WATER RESOURCES DEPT  
SALE OF WATER

Date started 11-9-90 Completed 11-10-90

(unbonded) Water Well Constructor Certification:  
I certify that the work I performed on the construction, alteration, or abandonment of this well is in compliance with Oregon well construction standards. Materials used and information reported above are true to my best knowledge and belief.  
Signed \_\_\_\_\_ WWC Number \_\_\_\_\_  
Date \_\_\_\_\_

(bonded) Water Well Constructor Certification:  
I accept responsibility for the construction, alteration, or abandonment work performed on this well during the construction dates reported above. all work performed during this time is in compliance with Oregon well construction standards. This report is true to the best of my knowledge and belief.  
Signed William D. Kump WWC Number 1255  
Date \_\_\_\_\_



DESC 224



Oregon Water Resources Department
725 Summer Street NE, Suite A
Salem Oregon 97301
(503) 986-0900
www.wrd.state.or.us

Application for
Well ID Number

bigfalls@cbbmail.com

POA #4
Well #7

Do not complete if the well already has a Well Identification Number.

RECEIVED

DEC 11 2017

I. OWNER INFORMATION

Current Owner Name (please print): BIG FALLS RANCH CO. (REX BARBER)

WATER RESOURCES DEPT
SALEM, OREGON

Mailing Address: P.O. Box 434

City, State, Zip: TERREBONNE, OR 97760

Mail Well ID Tag to: [ ] SAME AS ABOVE [ ] In Care Of (C/O)

RECEIVED

Name & Address:

AUG 17 2022

City, State, Zip:

II. WELL LOCATION INFORMATION (Please fill out as completely as possible)

OWRD

Township: 14 (North / South) Range: 12 (East / West) Section: 9 SE 1/4 of the NW 1/4

Tax Lot (usually last 3-5 numbers of Tax Map #): 1500 County: PESCHOTES

GPS Coordinates: 44.37438, -121.30203

Street Address of Well, City: 70480 NW LOWER BRIDGE WAY, TERREBONNE, OR

If the property had a different street address in the past:

III. GENERAL WELL INFORMATION (Please fill out as completely as possible, AND attach copy of Well Log, if available)

Use of Well (domestic, irrigation, commercial, industrial, monitoring): IRRIGATION

Date Well Constructed (or property built): 11/10/90 Total Well Depth: 340' Casing Diameter: 12"

Owner at time the well was constructed (if known): Rex Barber Well Log # (if known): DESC 224

Other Information: POA #4, WELL #7; WELL ALSO RECONDITIONED IN 1991 -> DESC 768

SUBMITTED BY (please print): WILLIAM D. NAGHEM - WELL INSPECTOR - SCR

PHONE: 541/639-4109 EMAIL &/or FAX:

Send application to: Oregon Water Resources Department 725 Summer St NE, Suite A, Salem, Oregon 97301; or fax to (503) 986-0902. Applications are processed in the order they are received, and Well ID Numbers are mailed within 4-5 business days.

For Official Use Only by the Oregon Water Resources Department:

Received Date: 12-11-17

Well Log Number: DESC 224 + DESC 768

Well Identification #: L122706



STATE OF OREGON  
**WATER WELL REPORT**  
 (as required by ORS 537.765)

**DESC 768**

FEB 13 1991

145/125/9ba

(START CARD) # 24903

**(1) OWNER:**

Name Rex Barber  
 Address 2045 S.W. 21st  
 City Redmond State Ore Zip 97760

Well Number: \_\_\_\_\_ LOCATION OF WELL by legal description:

County Desch Latitude \_\_\_\_\_ Longitude \_\_\_\_\_  
 Township 14 N or S, Range 12 E or W, WM.  
 Section 9 NE ¼ NW ¼  
 Tax Lot 1400 Lot \_\_\_\_\_ Block \_\_\_\_\_ Subdivision \_\_\_\_\_  
 Street Address of Well (or nearest address) lower bridge

**(2) TYPE OF WORK:** Reaming

New Well  Deepen  Recondition  Abandon

**(3) DRILL METHOD**

Rotary Air  Rotary Mud  Cable  
 Other \_\_\_\_\_

**(4) PROPOSED USE:**

Domestic  Community  Industrial  Irrigation  
 Thermal  Injection  Other \_\_\_\_\_

**(5) BORE HOLE CONSTRUCTION:**

Special Construction approval Yes  No  Depth of Completed Well 340 ft.  
 Explosives used  Type \_\_\_\_\_ Amount \_\_\_\_\_

HOLE		SEAL		Amount sacks or pounds
Diameter	From To	Material	From To	
16	0 25	Bentonite	0 25	22 bags

How was seal placed: Method  A  B  C  D  E

Other Bentonite (granular)

Backfill placed from \_\_\_\_\_ ft. to \_\_\_\_\_ ft. Material \_\_\_\_\_

Gravel placed from \_\_\_\_\_ ft. to \_\_\_\_\_ ft. Size of gravel \_\_\_\_\_

**(6) CASING/LINER:**

Casing/Liner	Diameter	From	To	Gauge	Material			
					Steel	Plastic	Welded	Threaded
Casing	12	+2	50		<input checked="" type="checkbox"/>	<input type="checkbox"/>	<input checked="" type="checkbox"/>	<input type="checkbox"/>
Liner					<input type="checkbox"/>	<input type="checkbox"/>	<input type="checkbox"/>	<input type="checkbox"/>

Final location of shoets) \_\_\_\_\_

**7) PERFORATIONS/SCREENS:**

Perforations Method \_\_\_\_\_  
 Screens Type \_\_\_\_\_ Material \_\_\_\_\_

From	To	Slot size	Number	Diameter	Tele/pipe size	Casing	Liner
						<input type="checkbox"/>	<input type="checkbox"/>

**(8) WELL TESTS: Minimum testing time is 1 hour**

Pump  Bailer  Air  Flowing Artesian

Yield gal/min	Drawdown	Drill stem at	Time
500	0	320	1 hr.

Temperature of water 51 Depth Artesian Flow Found \_\_\_\_\_

Was a water analysis done?  Yes By whom \_\_\_\_\_

Did any strata contain water not suitable for intended use?  Too little

Salty  Muddy  Odor  Colored  Other \_\_\_\_\_

Depth of strata: \_\_\_\_\_

**(10) STATIC WATER LEVEL:**

170 ft. below land surface. Date 2-7-91

Artesian pressure \_\_\_\_\_ lb. per square inch. Date \_\_\_\_\_

**(11) WATER-BEARING ZONES:**

Depth at which water was first found 213

From	To	Estimated Flow Rate	SWL
213	340	500	170

**(12) WELL LOG:**

Ground elevation \_\_\_\_\_

Material	From	To	SWL
Sand & Gravel	0	19	
Brown Sand Stone Congl	19	32	
Cemented Sand & Gravel	32	60	
Brown Sand Stone	60	62	
Red lava	62	77	
Brown Sand Stone Congl	77	147	
Red fine sand Stone	147	213	
(w.B.) Gray lava broken	213	231	
(w.B.) Black Basalt broken	231	276	
(w.B.) Red sand Stone	276	280	
(w.B.) Coarse black Sand Stone Congl	280	340	

RECEIVED

AUG 17 2022

OWRD

Date started 2-4-91 Completed 2-7-91

**(unbonded) Water Well Constructor Certification:**

I certify that the work I performed on the construction, alteration, or abandonment of this well is in compliance with Oregon well construction standards. Materials used and information reported above are true to my best knowledge and belief.

WWC Number \_\_\_\_\_

Signed \_\_\_\_\_ Date \_\_\_\_\_

**(bonded) Water Well Constructor Certification:**

I accept responsibility for the construction, alteration, or abandonment work performed on this well during the construction dates reported above. all work performed during this time is in compliance with Oregon well construction standards. This report is true to the best of my knowledge and belief.

WWC Number 1255

Signed William D. Allen Date \_\_\_\_\_





Oregon Water Resources Department  
725 Summer Street NE, Suite A  
Salem Oregon 97301  
(503) 986-0900  
www.wrd.state.or.us

# Application for Well ID Number

bigfalls@cbbmail.com

POA 4  
Well #7

Do not complete if the well already has a Well Identification Number.

RECEIVED

DEC 11 2017

### I. OWNER INFORMATION

Current Owner Name (please print): BIG FALLS RANCH CO. (REX BARBER)

Mailing Address: P.O. Box 434

City, State, Zip: TERREBONNE, OR 97760

Mail Well ID Tag to:  SAME AS ABOVE  In Care Of (C/O)

Name & Address:

City, State, Zip:

WATER RESOURCES DEPT  
SALEM, OREGON

RECEIVED

AUG 17 2022

OWRD

### II. WELL LOCATION INFORMATION (Please fill out as completely as possible)

Township: 14 (North / South) Range: 12 (East / West) Section: 9 SE 1/4 of the NW 1/4

Tax Lot (usually last 3-5 numbers of Tax Map #): 1500 County RESHUTES

GPS Coordinates: 44.37438, -121.30203

Street Address of Well, City: 70480 NW LOWER BRIDGE WAY, TERREBONNE, OR

If the property had a different street address in the past:

### III. GENERAL WELL INFORMATION (Please fill out as completely as possible, AND attach copy of Well Log, if available)

Use of Well (domestic, irrigation, commercial, industrial, monitoring): IRRIGATION

Date Well Constructed (or property built): 11/10/90 Total Well Depth: 340' Casing Diameter: 12"

Owner at time the well was constructed (if known): Rex Barber Well Log # (if known): DESC 224

Other Information: POA #4, WELL #7; WELL ALSO RECONDITIONED IN 1991 → DESC 768

SUBMITTED BY (please print): WILLIAM D. NAGHEM - WELL INSPECTOR - SCR

PHONE: 541/639-4109

EMAIL &/or FAX:

Send application to: Oregon Water Resources Department 725 Summer St NE, Suite A, Salem, Oregon 97301; or fax to (503) 986-0902. Applications are processed in the order they are received, and Well ID Numbers are mailed within 4-5 business days.

For Official Use Only by the Oregon Water Resources Department:

Received Date:

12-11-17

Well Log Number:

DESC 224 + DESC 768

Well Identification #:

L122706









Oregon Water Resources Department
725 Summer Street NE, Suite A
Salem Oregon 97301
(503) 986-0900
www.wrd.state.or.us

Application for
Well ID Number

70A2
WELL #3
Cleanout log
DESC 2086

RECEIVED

DEC 11 2017

WATER RESOURCES DEPT
SALEM, OREGON

Do not complete if the well already has a Well Identification Number.

I. OWNER INFORMATION

Current Owner Name (please print): BIG FALLS RANCH Co., (REX BARBER)

Mailing Address: P.O. Box 434

City, State, Zip: TERREBONNE, OR 97760

Mail Well ID Tag to: [ ] SAME AS ABOVE [ ] In Care Of (CIO)

Name & Address:

City, State, Zip:

RECEIVED

AUG 17 2022

OWRD

II. WELL LOCATION INFORMATION (Please fill out as completely as possible)

Township: 14 (North/South) Range: 12 (East/West) Section: 17 SW 1/4 of the NE 1/4

Tax Lot (usually last 3-5 numbers of Tax Map #): 1402 County DESCHUTES

GPS Coordinates: 44.35900, -121.31786

Street Address of Well, City: 70470 NW LOWER BRIDGE WAY, TERREBONNE, OR

If the property had a different street address in the past:

III. GENERAL WELL INFORMATION (Please fill out as completely as possible, AND attach copy of Well Log, if available)

Use of Well (domestic, irrigation, commercial, industrial, monitoring): IRRIGATION

Date Well Constructed (or property built): 1/5/1979 Total Well Depth: 262' Casing Diameter: 16"

Owner at time the well was constructed (if known): BOB BOESLEY Well Log # (if known): DESC 2087

Other Information: POA #2, WELL #3; Also, there is a cleanout log - DESC 2086

SUBMITTED BY (please print): WILLIAM D. NASHAM - WELL INSPECTOR - SCR

PHONE: 541/639-4109

EMAIL &/or FAX:

Send application to: Oregon Water Resources Department 725 Summer St NE, Suite A, Salem, Oregon 97301; or fax to (503) 986-0902. Applications are processed in the order they are received, and Well ID Numbers are mailed within 4-5 business days.

For Official Use Only by the Oregon Water Resources Department:

Table with 3 columns: Received Date (12-11-17), Well Log Number (DESC 2087 + 2086), Well Identification #: (L122702)



NOTICE TO WATER WELL CONTRACTOR  
The original and first copy of this report  
are to be filed with the

WATER RESOURCES DEPARTMENT  
SALEM, OREGON 97310  
within 30 days from the date  
of well completion.

**DESC 2087**  
**WATER WELL REPORT**

**RECEIVED**

STATE OF OREGON  
(Please type or print)

DESC  
2087

State Well No. 145/12E-Mac  
State Permit No. \_\_\_\_\_

FEB 1 1979 Do not write above this line)

**(1) OWNER:** WATER RESOURCES DEPT.  
SALEM, OREGON  
Name Bobby Beesley  
Address Culver, Ore. 97734

**(2) TYPE OF WORK (check):**  
New Well  Deepening  Reconditioning  Abandon   
If abandonment, describe material and procedure in Item 12.

**(3) TYPE OF WELL:** (4) **PROPOSED USE (check):**  
Rotary  Driven  Domestic  Industrial  Municipal   
Cable  Jetted  Dug  Bored  Irrigation  Test Well  Other

**CASING INSTALLED:** Threaded  Welded   
16" Diam. from 2 ft. to -19 ft. Gage 250  
" Diam. from \_\_\_\_\_ ft. to \_\_\_\_\_ ft. Gage \_\_\_\_\_  
" Diam. from \_\_\_\_\_ ft. to \_\_\_\_\_ ft. Gage \_\_\_\_\_

**PERFORATIONS:** Perforated?  Yes  No.  
Type of perforator used \_\_\_\_\_  
Size of perforations \_\_\_\_\_ in. by \_\_\_\_\_ in.  
\_\_\_\_\_ perforations from \_\_\_\_\_ ft. to \_\_\_\_\_ ft.  
\_\_\_\_\_ perforations from \_\_\_\_\_ ft. to \_\_\_\_\_ ft.  
\_\_\_\_\_ perforations from \_\_\_\_\_ ft. to \_\_\_\_\_ ft.

**(7) SCREENS:** Well screen installed?  Yes  No  
Manufacturer's Name \_\_\_\_\_  
Type \_\_\_\_\_ Model No. \_\_\_\_\_  
Diam. \_\_\_\_\_ Slot size \_\_\_\_\_ Set from \_\_\_\_\_ ft. to \_\_\_\_\_ ft.  
Diam. \_\_\_\_\_ Slot size \_\_\_\_\_ Set from \_\_\_\_\_ ft. to \_\_\_\_\_ ft.

**(8) WELL TESTS:** Drawdown is amount water level is lowered below static level  
Was a pump test made?  Yes  No If yes, by whom?  
Yield: \_\_\_\_\_ gal./min. with \_\_\_\_\_ ft. drawdown after \_\_\_\_\_ hrs.  
" " " " " "  
" " " " " "  
Bailer test 8 gal./min. with NO ft. drawdown after 1 hrs.  
Artesian flow \_\_\_\_\_ g.p.m.  
\_\_\_\_\_ erature of water \_\_\_\_\_ Depth artesian flow encountered \_\_\_\_\_ ft.

**(9) CONSTRUCTION:**  
Well seal—Material used cement  
Well sealed from land surface to -19 ft.  
Diameter of well bore to bottom of seal 20 in.  
Diameter of well bore below seal 15 in.  
Number of sacks of cement used in well seal 12 sacks  
How was cement grout placed? gravity flow  
\_\_\_\_\_  
\_\_\_\_\_  
Was a drive shoe used?  Yes  No Plugs \_\_\_\_\_ Size: location \_\_\_\_\_ ft.  
Did any strata contain unusable water?  Yes  No  
Type of water? \_\_\_\_\_ depth of strata \_\_\_\_\_  
Method of sealing strata off \_\_\_\_\_  
Was well gravel packed?  Yes  No Size of gravel: \_\_\_\_\_  
Gravel placed from \_\_\_\_\_ ft. to \_\_\_\_\_ ft.

**(10) LOCATION OF WELL:**  
County Deschutes Driller's well number \_\_\_\_\_  
SW 1/4 NE 1/4 Section 17 T. 14S R. 12E W.M. \_\_\_\_\_  
Bearing and distance from section or subdivision corner  
800 ft. north and 1,540 ft. west from the east quarter corner of Section 17

**(11) WATER LEVEL: Completed well.**  
Depth at which water was first found 191 ft.  
Static level 171 ft. below land surface. Date 1-3-79  
Artesian pressure \_\_\_\_\_ lbs. per square inch. Date \_\_\_\_\_

**(12) WELL LOG:** Diameter of well below casing 15  
Depth drilled 262 ft. Depth of completed well 262 ft.

Formation: Describe color, texture, grain size and structure of materials; and show thickness and nature of each stratum and aquifer penetrated, with at least one entry for each change of formation. Report each change in position of Static Water Level and indicate principal water-bearing strata.

MATERIAL	From	To	SWL
brown soil & small boulders	0	5	
brown coarse sandstone	5	76	
brown coarse sandstone & large boulders	76	191	171
black fine sand & gravel WB	191	223	
black doarse sand & gravel			
W.B.	223	252	
red soft rock	252	262	

RECEIVED  
AUG 17 2022  
OWRD

Work started 12-26 1978 Completed 1-4 1979  
Date well drilling machine moved off of well 1-5 1979

**Drilling Machine Operator's Certification:**  
This well was constructed under my direct supervision. Materials used and information reported above are true to my best knowledge and belief.  
[Signed] Larry K. Crawford Date 1-8, 1979.  
(Drilling Machine Operator)  
Drilling Machine Operator's License No. 678

**Water Well Contractor's Certification:**  
This well was drilled under my jurisdiction and this report is true to the best of my knowledge and belief.  
Name Crawford Well Drilling, Inc.  
(Person, firm or corporation) (Type or print)  
Address 1245 N.W. Lower Bridge Terrebonne, Ore.  
[Signed] Larry K. Crawford  
(Water Well Contractor)  
Contractor's License No. 570 Date 1-8, 1979





Oregon Water Resources Department
725 Summer Street NE, Suite A
Salem Oregon 97301
(503) 986-0900
www.wrd.state.or.us

Application for Well ID Number

70A2 WELL #3
Cleanout log
DESC 2086

RECEIVED
DEC 11 2017

WATER RESOURCES DEPT
SALEM, OREGON

Do not complete if the well already has a Well Identification Number.

I. OWNER INFORMATION

Current Owner Name (please print): BIG FALLS RANCA Co., (REX BARBER)
Mailing Address: P.O. Box 434
City, State, Zip: TERREBONNE, OR 97760
Mail Well ID Tag to: [ ] SAME AS ABOVE [ ] In Care Of (CIO)
Name & Address:
City, State, Zip:

RECEIVED
AUG 17 2022
OWRD

II. WELL LOCATION INFORMATION (Please fill out as completely as possible)

Township: 14 (North/South) Range: 12 (East/West) Section: 17 SW 1/4 of the NE 1/4
Tax Lot (usually last 3-5 numbers of Tax Map #): 1402 County DESCHUTES
GPS Coordinates: 44.35900, -121.31786
Street Address of Well, City: 70470 NW LOWER BRIDGE WAY, TERREBONNE, OR
If the property had a different street address in the past:

III. GENERAL WELL INFORMATION (Please fill out as completely as possible, AND attach copy of Well Log, if available)

Use of Well (domestic, irrigation, commercial, industrial, monitoring): IRRIGATION
Date Well Constructed (or property built): 1/5/1979 Total Well Depth: 262' Casing Diameter: 16"
Owner at time the well was constructed (if known): BOB BRISLEY Well Log # (if known): DESC 2087
Other Information: POA #2, WELL #3; Also, there is a cleanout log - DESC 2086
SUBMITTED BY (please print): WILLIAM D. NASHAM - WELL INSPECTOR - SCR
PHONE: 541/639-4109 EMAIL &/or FAX:

Send application to: Oregon Water Resources Department 725 Summer St NE, Suite A, Salem, Oregon 97301; or fax to (503) 986-0902.
Applications are processed in the order they are received, and Well ID Numbers are mailed within 4-5 business days.

For Official Use Only by the Oregon Water Resources Department:

Received Date: 12-11-17
Well Log Number: DESC 2087 + 2086
Well Identification #: L122702







DESC 2098



Oregon Water Resources Department  
725 Summer Street NE, Suite A  
Salem Oregon 97301  
(503) 986-0900  
www.wrd.state.or.us

Application for  
**Well ID Number**  
POA 3, WELL #4

RECEIVED

DEC 11 2017

WATER RESOURCES DEPT  
SALEM, OREGON

Do not complete if the well already has a Well Identification Number.

**I. OWNER INFORMATION**

Current Owner Name (please print): BIG FALLS RANCH CO. (REX BARBER)  
Mailing Address: P.O. Box 434  
City, State, Zip: TERREBONNE, OR 97760  
Mail Well ID Tag to:  SAME AS ABOVE  In Care Of (C/O) \_\_\_\_\_  
Name & Address: \_\_\_\_\_  
City, State, Zip: \_\_\_\_\_

RECEIVED

AUG 17 2022

OWRD

**II. WELL LOCATION INFORMATION** (Please fill out as completely as possible)

Township: 14 (North / ~~South~~) Range: 12 (~~East~~ / West) Section: 17 NW 1/4 of the NW 1/4  
Tax Lot (usually last 3-5 numbers of Tax Map #): 1404 County DESCHUTES  
GPS Coordinates: 44.36325, -121.33143  
Street Address of Well, City: 70700 NW LOWER BRIDGE WAY, TERREBONNE, OR  
If the property had a different street address in the past: \_\_\_\_\_

**III. GENERAL WELL INFORMATION** (Please fill out as completely as possible, AND attach copy of Well Log, if available)

Use of Well (domestic, irrigation, commercial, industrial, monitoring): IRRIGATION  
Date Well Constructed (or property built): 12/22/1977 Total Well Depth: 288' Casing Diameter: 16"  
Owner at time the well was constructed (if known): BOB BEESLEY Well Log # (if known): DESC 2098  
Other Information: POA #3, WELL #4

SUBMITTED BY (please print): WILLIAM D. NASHEM - WELL INSPECTOR - SCR  
PHONE: 541/639-4109 EMAIL &/or FAX: \_\_\_\_\_

Send application to: Oregon Water Resources Department 725 Summer St NE, Suite A, Salem, Oregon 97301; or fax to (503) 986-0902.  
Applications are processed in the order they are received, and Well ID Numbers are mailed within 4-5 business days.

For Official Use Only by the Oregon Water Resources Department:

Received Date:

12-11-17

Well Log Number:

DESC 2098

Well Identification #:

L122703



DESC 2100

RECEIVED

RECEIVED #1

NOTICE TO WATER WELL CONTRACTOR

The original and first copy of this report are to be filed with the

NOV 18 1967 WATER WELL REPORT

JUN 20 1967

14/12-18 Dec

STATE ENGINEER, SALEM, OREGON 97310

STATE ENGINEER OF OREGON (Please type or print)

STATE WELL No. G-14843

OREGON State Permit No.

(1) OWNER: BOB RIEMENSCHNEIDER  
Name DOUBLE R.C. RANCH  
Address RT-1 BOX 238 TERRE-BONNE ORE.

(11) WELL TESTS: Drawdown is amount water level is lowered below static level  
Was a pump test made? Yes No If yes, by whom? EASTERN ORE.  
Yield: 2000 gal./min. with NO ft. drawdown after 20 hrs.

(2) LOCATION OF WELL:  
County DESC Driller's well number  
Bearing and distance from section or subdivision corner  
SEC-18-T 14 S-RANGE 12 E

Bailer test 100 gal./min. with NO ft. drawdown after 3 hrs.  
Artesian flow g.p.m. Date  
Temperature of water 56 Was a chemical analysis made? Yes No  
(12) WELL LOG: Diameter of well below casing CASED TO BOTTOM

(3) TYPE OF WORK (check):  
Well Deepening Reconditioning Abandon  
In donment, describe material and procedure in Item 12.

Depth drilled 232 ft. Depth of completed well 232 ft.  
Formation: Describe by color, character, size of material and structure, and show thickness of aquifers and the kind and nature of the material in each stratum penetrated, with at least one entry for each change of formation.

(4) PROPOSED USE (check): (5) TYPE OF WELL:  
Domestic Industrial Municipal Rotary Driven  
Irrigation Test Well Other Cable Jetted  
Dug Bored

Table with columns MATERIAL, FROM, TO. Rows include OVER BURDEN, SANDSTONE, RED CLINDERS, BOULDER CONG., SANDSTONE, WATER BEADING BLACK, SAND MIXED WITH, LARGE RIVER AGERATE.

(6) CASING INSTALLED: Threaded Welded  
12" Diam. from 0 ft. to 232 ft. Gage 250  
24" Diam. from 8 ft. to 16 ft. Gage 312

(7) PERFORATIONS: Perforated? Yes No  
Type of perforator used CUTTING TORCH  
Size of perforations 1/2 in. by 3 in.  
150 perforations from 170 ft. to 232 ft.

RECEIVED  
AUG 17 2022  
OWRD

(8) SCREENS: Well screen installed? Yes No  
Manufacturer's Name Model No.  
Slot size Set from ft. to ft.  
Diam. Slot size Set from ft. to ft.

Work started 10-28 1966 Completed 11-12 1966  
Date well drilling machine moved off of well 11-14 1966

(9) CONSTRUCTION: NOT TEST GROUDED  
Well seal—Material used in seal  
Depth of seal ft. Was a packer used?  
Diameter of well bore to bottom of seal 2.4 in.  
Were any loose strata cemented off? Yes No Depth  
Was a drive shoe used? Yes No  
Was well gravel packed? Yes No Size of gravel 1/4 in. to 3/4  
Gravel placed from 160 ft. to 232 ft.  
Did any strata contain unusable water? Yes No  
Type of water? depth of strata  
Method of sealing strata off

(13) PUMP: Manufacturer's Name NONE  
Type: H.P.

(10) WATER LEVELS:  
Static level 170 ft. below land surface Date 11-12-66  
Artesian pressure lbs. per square inch Date

Water Well Contractor's Certification:  
This well was drilled under my jurisdiction and this report is true to the best of my knowledge and belief.  
NAME JACKSON DRILLING SERVICE  
Address REDMOND ORE.  
Drilling Machine Operator's License No. 350  
[Signed] Thomas D. Jackson  
Contractor's License No. 442 Date 11-17 1966



DESC 2100



Oregon Water Resources Department
725 Summer Street NE, Suite A
Salem Oregon 97301
(503) 986-0900
www.wrd.state.or.us

Application for
Well ID Number

POA 1, WELL #1

RECEIVED

DEC 11 2017

Do not complete if the well already has a Well Identification Number.

WATER RESOURCES DEPT
SALEM, OREGON

I. OWNER INFORMATION

Current Owner Name (please print): BIG FALLS RANCH CO. (REX BARBER)
Mailing Address: P.O. Box 434
City, State, Zip: TERREBONNE, OR 97760
Mail-Well ID Tag to: [ ] SAME AS ABOVE [ ] In Care Of (C/O)
Name & Address:
City, State, Zip:

RECEIVED

AUG 17 2022

OWRD

II. WELL LOCATION INFORMATION (Please fill out as completely as possible)

Township: 14 (North/South) Range: 12 (East/West) Section: 18 SW 1/4 of the SE 1/4
Tax Lot (usually last 3-5 numbers of Tax Map #): 1406 County: DESCHUTES
GPS Coordinates: 44.35252, -121.33788
Street Address of Well, City: 70505 LOWER BRIDGE WAY, TERREBONNE, OR
If the property had a different street address in the past:

III. GENERAL WELL INFORMATION (Please fill out as completely as possible, AND attach copy of Well Log, if available)

Use of Well (domestic, irrigation, commercial, industrial, monitoring): IRRIGATION
Date Well Constructed (or property built): 11/14/1966 Total Well Depth: 232' Casing Diameter: 12"
Owner at time the well was constructed (if known): BOB REMENSCHNEIDER Well Log # (if known):
Other Information: POA #1, WELL #1

SUBMITTED BY (please print): WILLIAM D. NASHUM - Well Inspector - SCIR
PHONE: 541/639-4109 EMAIL &/or FAX:

Send application to: Oregon Water Resources Department 725 Summer St NE, Suite A, Salem, Oregon 97301; or fax to (503) 986-0902.
Applications are processed in the order they are received, and Well ID Numbers are mailed within 4-5 business days.

For Official Use Only by the Oregon Water Resources Department:

Received Date:

12-11-17

Well Log Number:

DESC 2100

Well Identification #:

#L122705