OWRD RECEIVED
Ann Reece, 1/20/2022, 4:04:46 PM

RIDGEVIEW IRRIGATION DISTRICT

Permanent ~~off~~ Transfer Map For Paul Shenk Certificate 81012

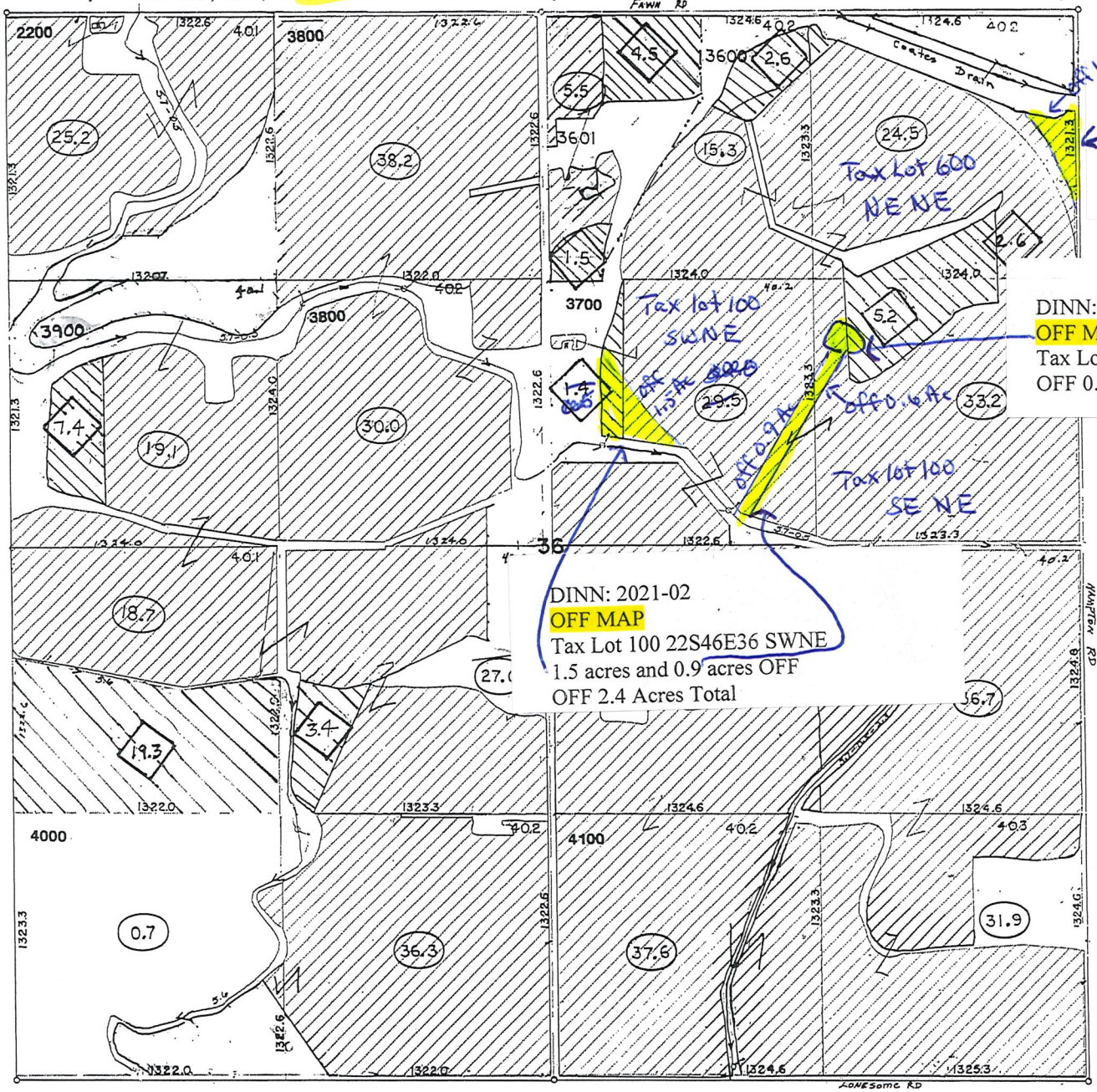

OWRD RECEIVED
Ann Reece, 1/20/2022, 4:04:46 PM

RIDGEVIEW IRRIGATION DISTRICT

Permanent on Transfer Map For Paul Shenk Certificate 81012

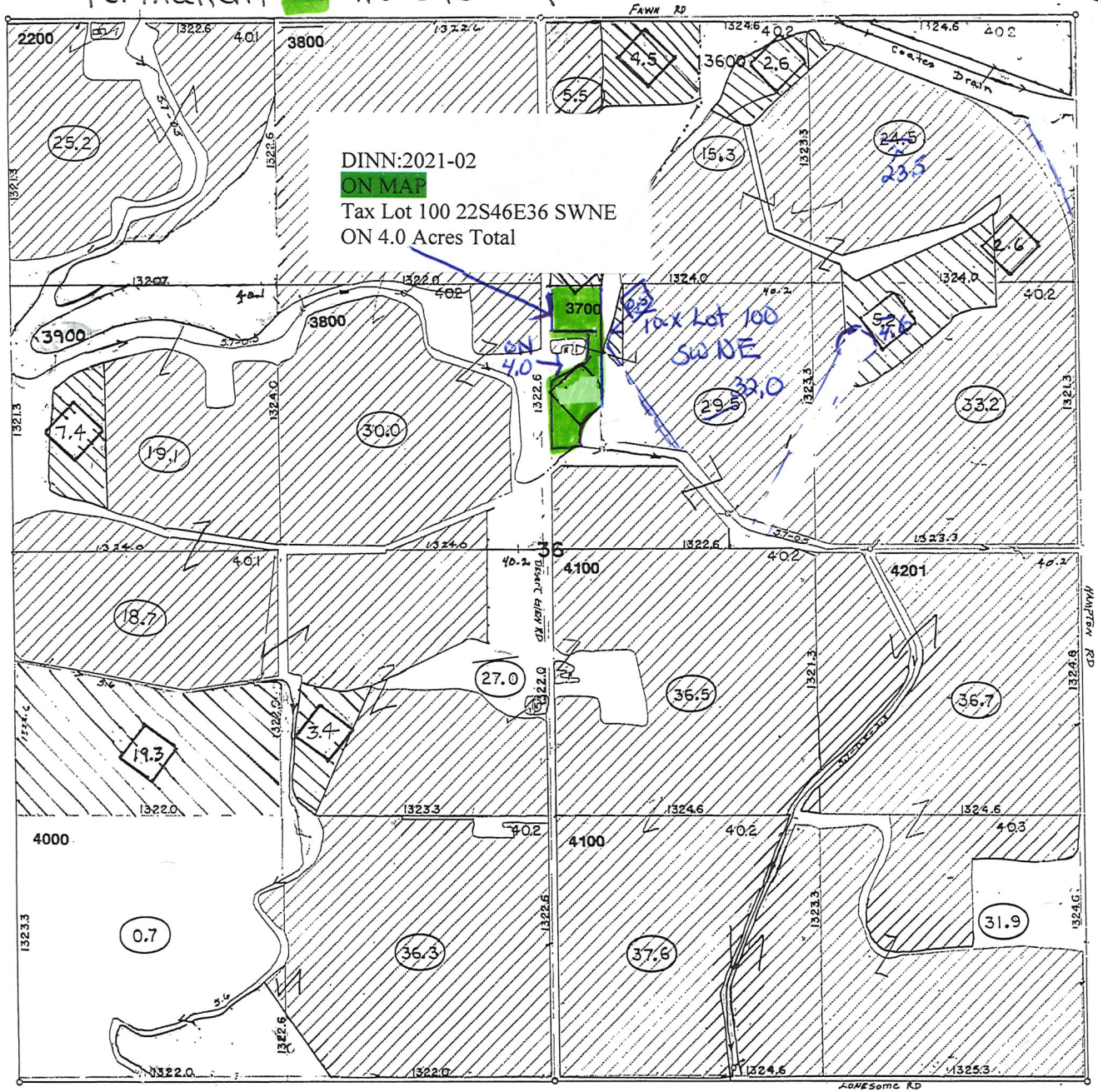

on Area

xx.x ERR. ACRES IN 1/4 1/4

ERR. ACRES

x.x PENDING

PENDING ACRES Now Approved Irr.

x.x PRIVATE

PRIVATE ACRES

PROPERTY LINE IF OTHER THAN 1/4 1/4

N

SCALE: 1" = 400'

SEC. 36, T. 22 S., R. 46 E., W.M. 48-102-1572

Traced: R.E. 6-13-55
Checked: H.G. 6-21-55

OWRD RECEIVED
Ann Reece, 1/20/2022, 4:03:23 PM

RIDGEVIEW IRRIGATION DISTRICT

Permanent ON Transfer Map for Price Seed Farm Certificate 81012

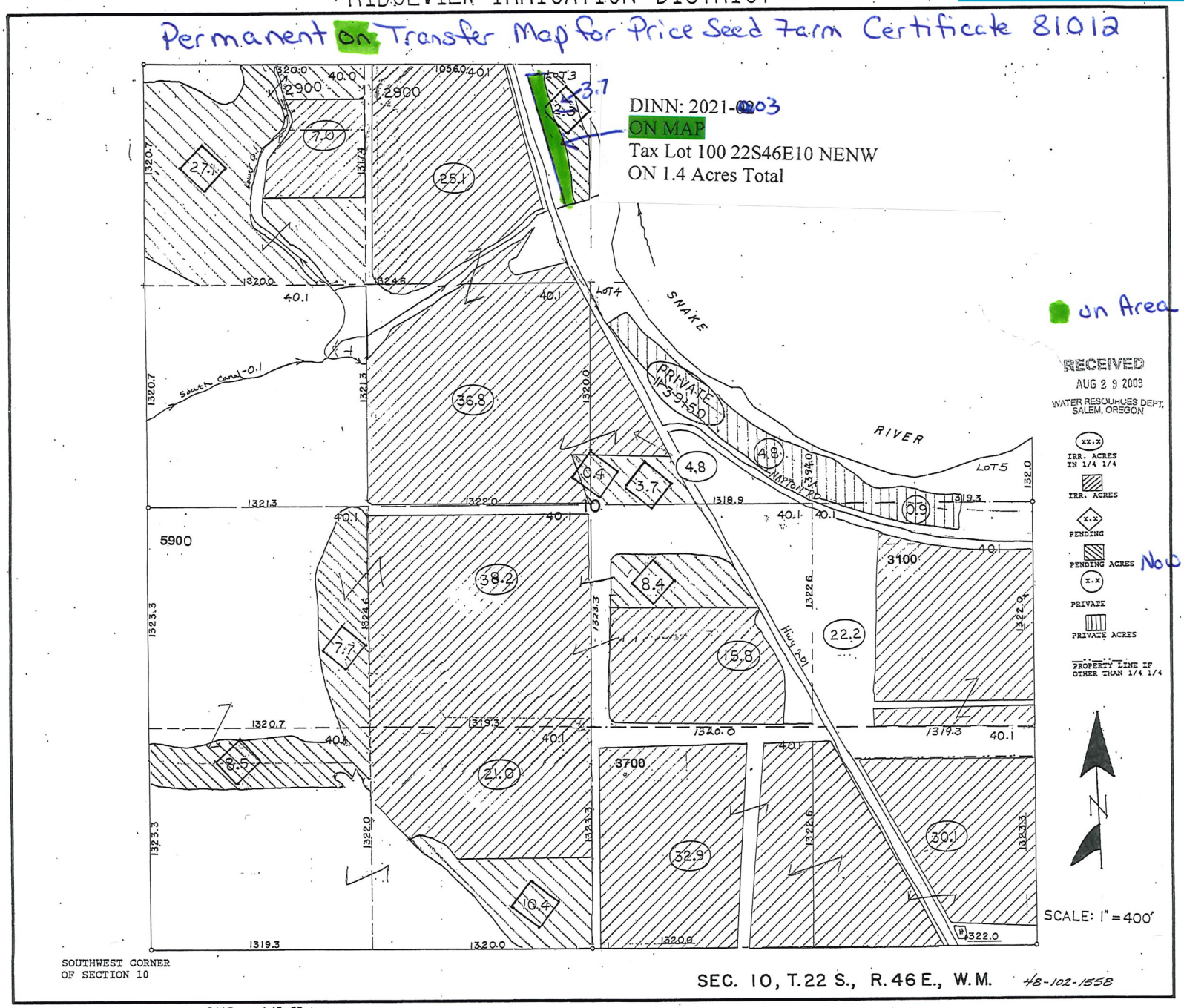

Now Approved

Traced: R.W.R. 4-15-53
Checked: R.E. 6-20-55

RIDGEVIEW IRRIGATION DISTRICT

OWRD RECEIVED
Ann Reece, 1/20/2022, 4:03:06 PM

Permanent ~~off~~ Transfer Map
for Price Seed Farm
Certificate 81012

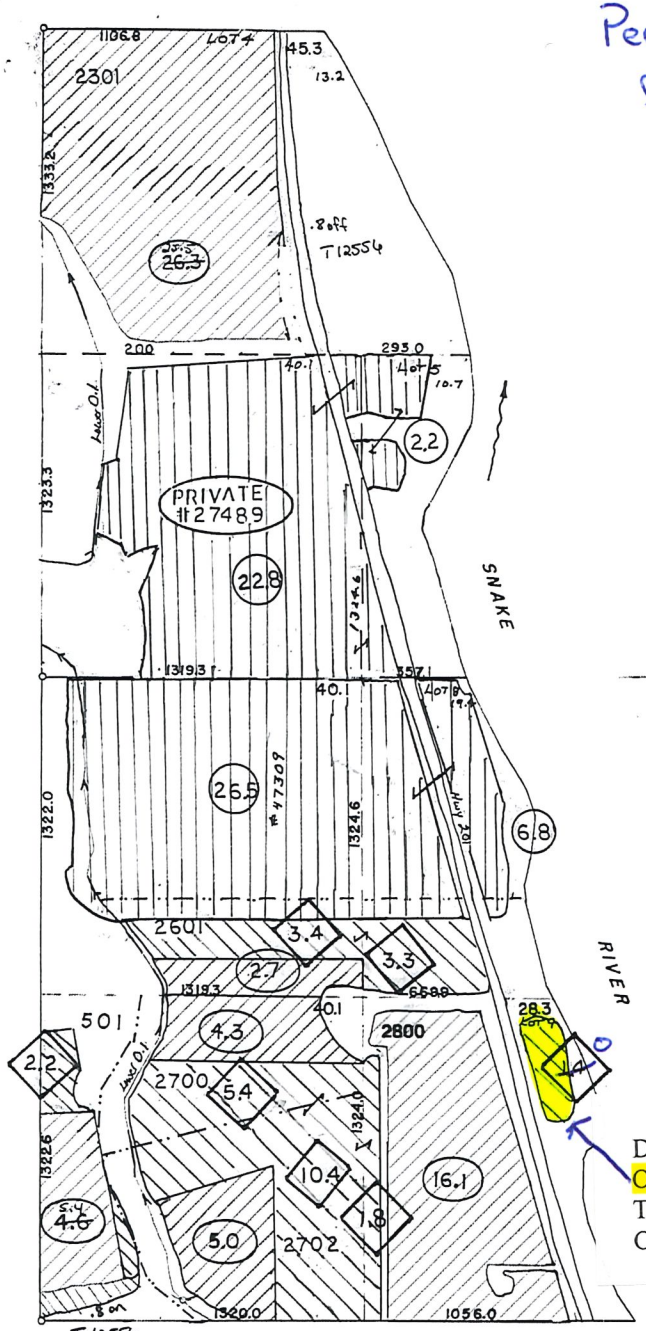

3

DINN: 2021-03
OFF MAP
Tax Lot 1500 22S46E03 SESW
OFF 1.4 Acres Total

off area

xx.x
IRR. ACRES IN 1/4 1/4
IRR. ACRES
x.x
PENDING
PENDING ACRES Now Approved
x.x
PRIVATE
PRIVATE ACRES
PROPERTY LINE IF OTHER THAN 1/4 1/4

N

SCALE: 1" = 400'

SOUTHWEST CORNER OF SECTION 3 T 12556

SEC. 3, T.22 S., R.46 E., W.M.

48-102-1556

Traced: R.W.R. 4-15-53
Checked: R.F. 6-20-55

SUPERSEDED

RIDGEVIEW IRRIGATION DISTRICT

Permanent Transfer - ON Paul Skeak

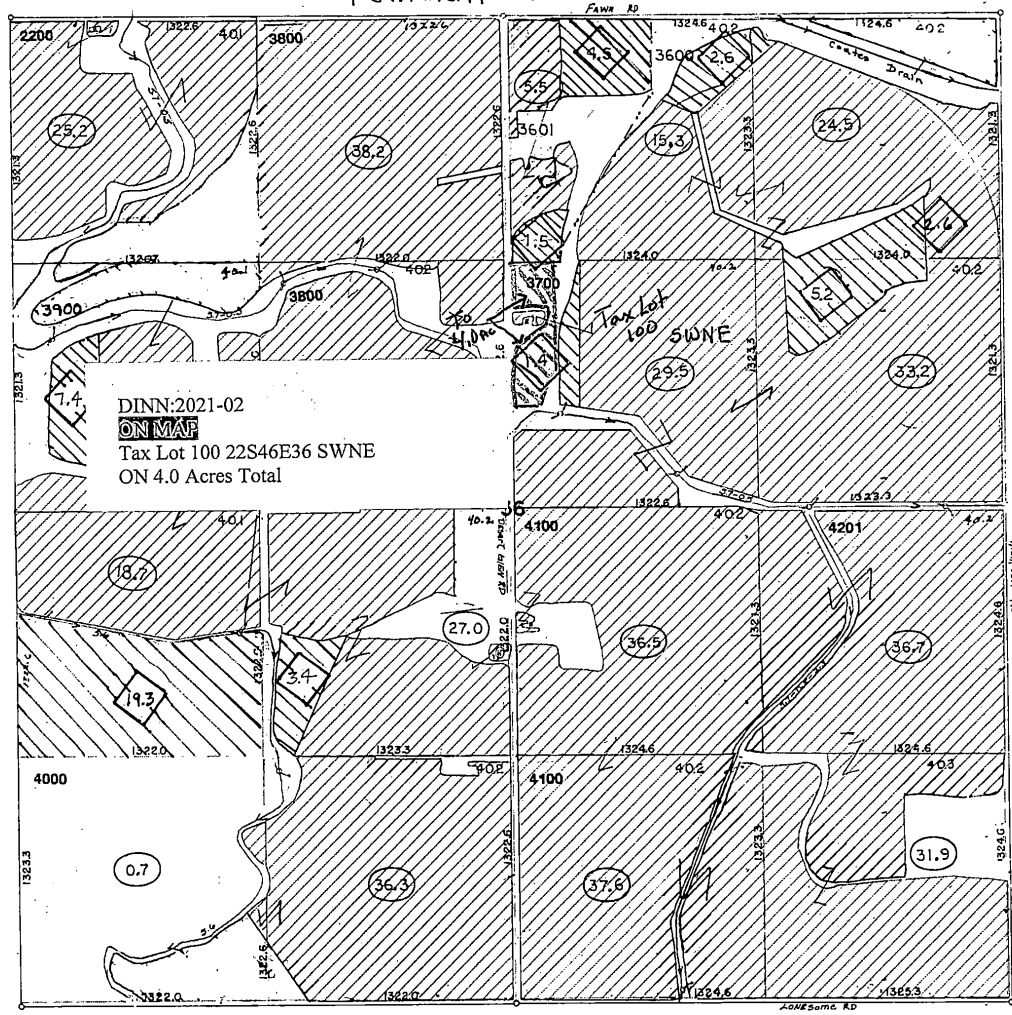

Traced: R.E 6-13-55
Checked: H.G. 6-21-55

13886

RECEIVED
JAN 03 2022
OWRD

SUPERSEDED

RIDGEVIEW IRRIGATION DISTRICT

Permanent Transfer -ON Price Seed

To: 1.4 Ac

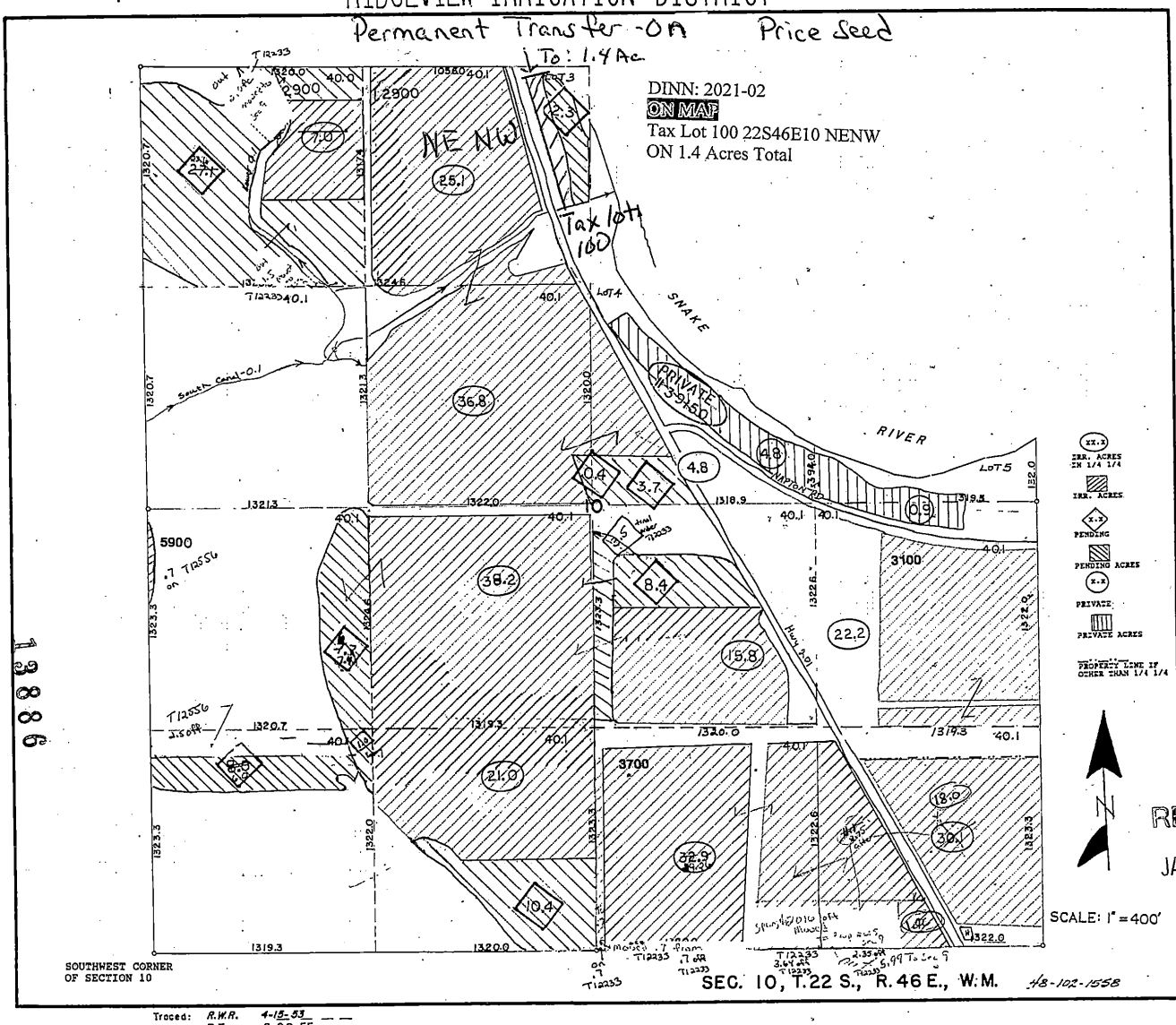

13886

RECEIVED
JAN 03 2022
OWRD

SUPERSEDED

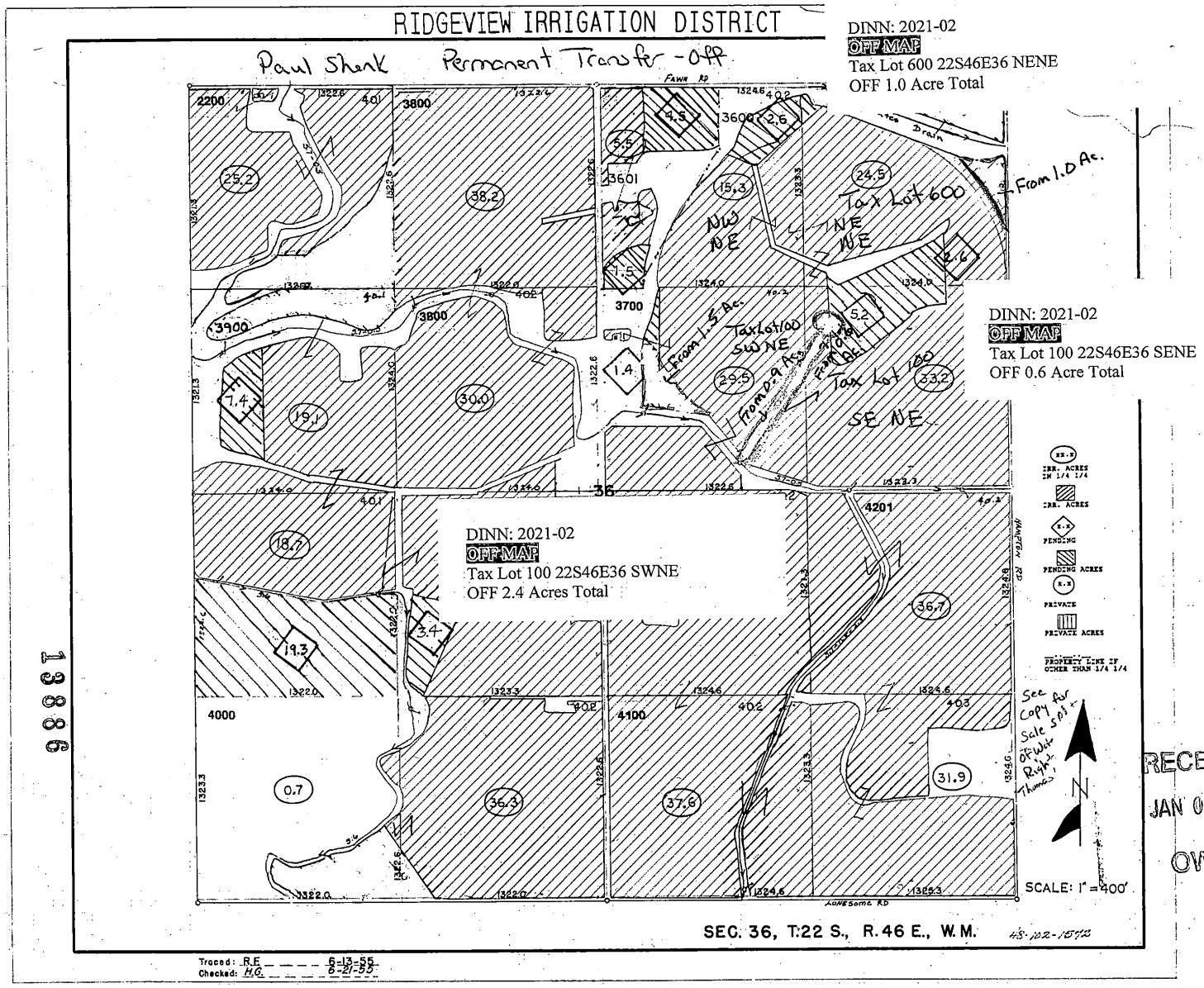

13688

RECEIVED
JAN 03 2022
OWRD

SUPERSEDED

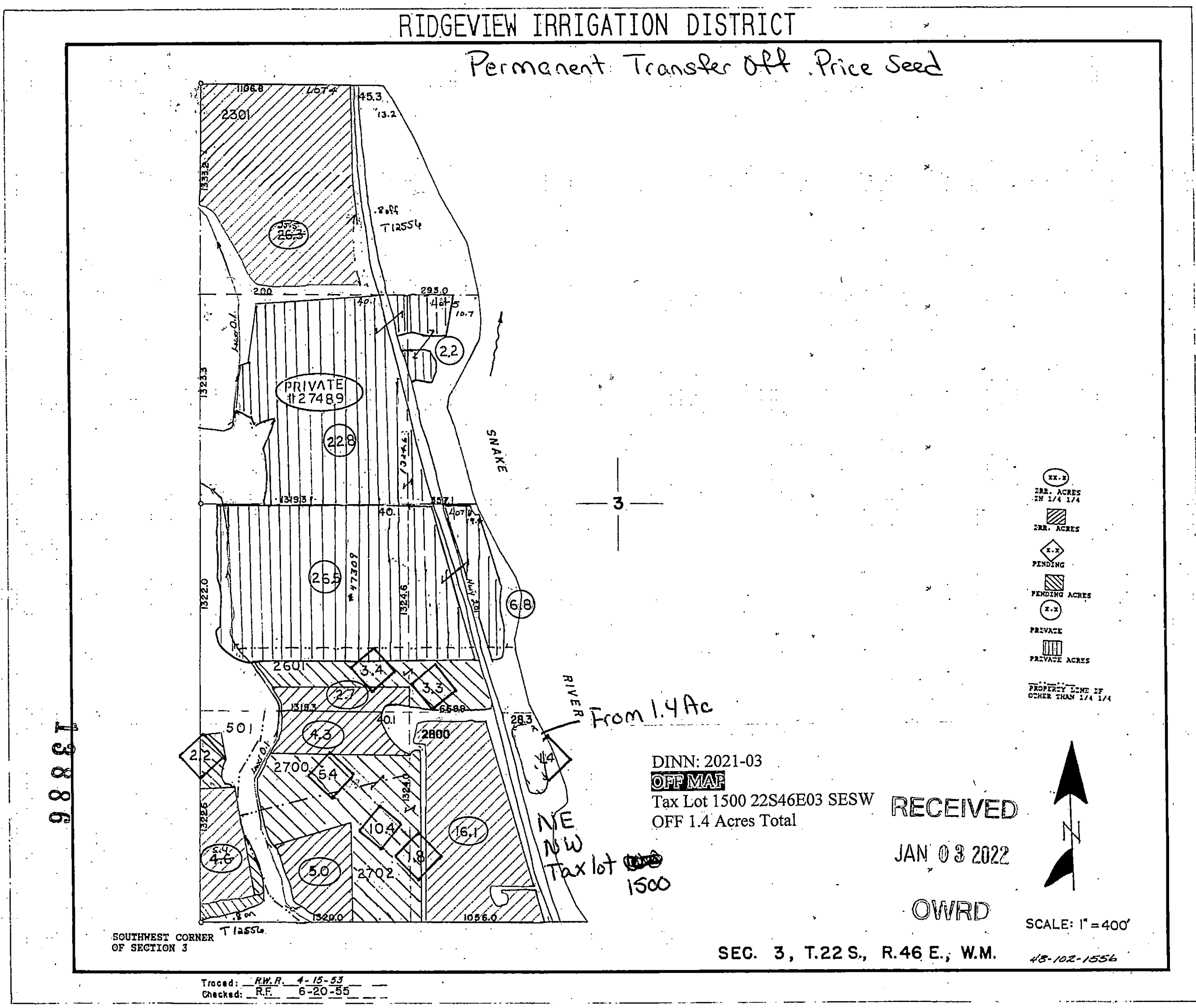
RIDGEVIEW IRRIGATION DISTRICT
Permenent Transfer Off Price Seed
2301
2601
2700
2702
2800
501
PRIVATE
#127489
SNAKE
RIVER
3
From 1.4 Ac
NE
NW
Tax lot 1500
DINN: 2021-03
OFF MAP
Tax Lot 1500 22S46E03 SESW
OFF 1.4 Acres Total
RECEIVED
JAN 03 2022
OWRD
SOUTHWEST CORNER
OF SECTION 3
SEC. 3, T.22 S., R.46 E., W.M.
SCALE: 1" = 400'
48-102-1556
Traced: R.W.R. 4-15-53
Checked: R.F. 6-20-55
IRR. ACRES IN 1/4 1/4
IRR. ACRES
PENDING
PENDING ACRES
PRIVATE
PRIVATE ACRES
PROPERTY LINE IF OTHER THAN 1/4 1/4
N
3886

SUPERSEDED

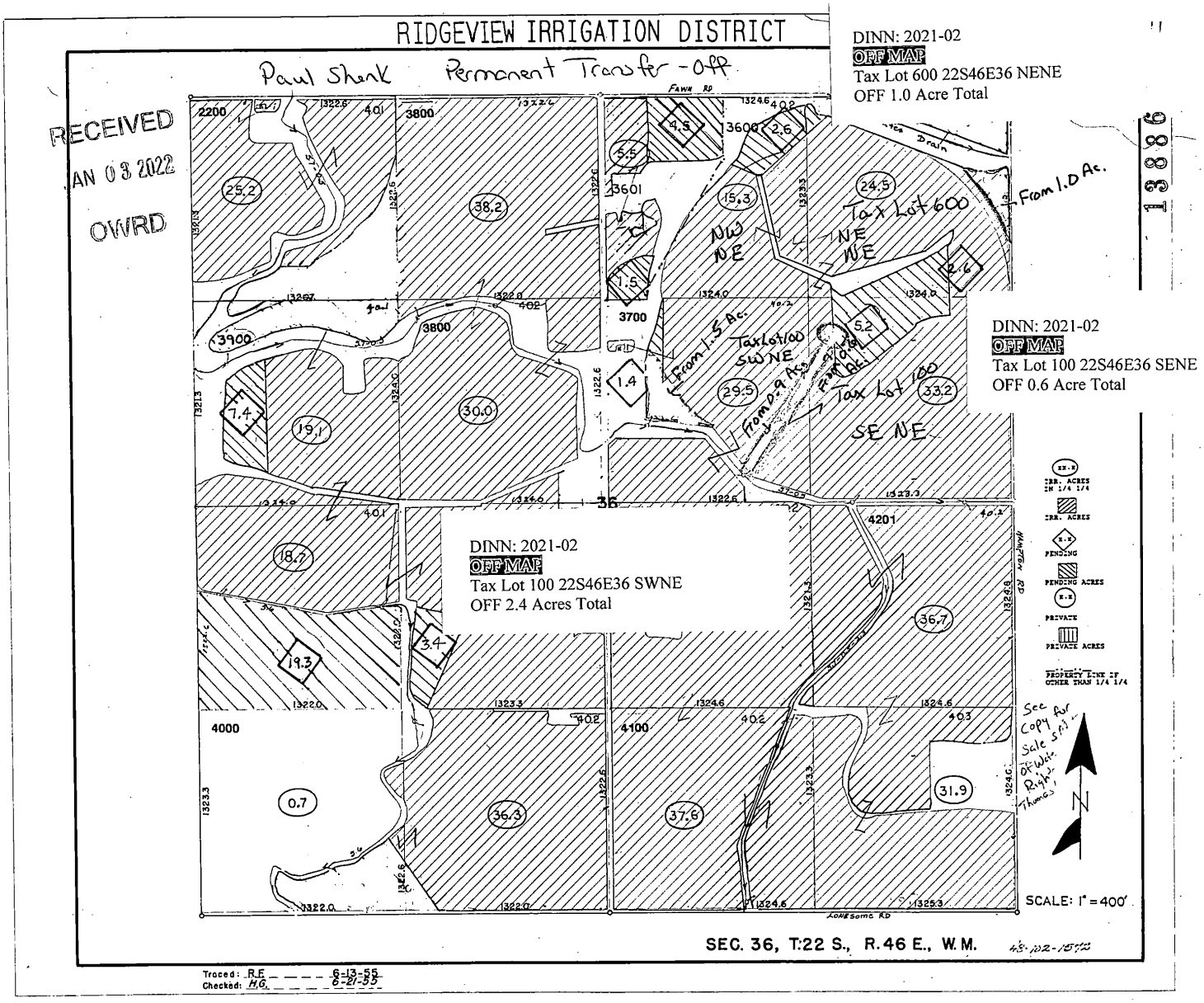
RIDGEVIEW IRRIGATION DISTRICT
Paul Shenk Permanent Transfer - Off
RECEIVED
JAN 03 2022
OWRD
DINN: 2021-02
OFF MAP
Tax Lot 600 22S46E36 NENE
OFF 1.0 Acre Total
DINN: 2021-02
OFF MAP
Tax Lot 100 22S46E36 SENE
OFF 0.6 Acre Total
DINN: 2021-02
OFF MAP
Tax Lot 100 22S46E36 SWNE
OFF 2.4 Acres Total
Tax Lot 600
NW NE
NE NE
Tax Lot 100 SW NE
Tax Lot 100
SE NE
From 1.0 Ac.
From 1.5 Ac.
From 0.9 Ac.
From 0.6 Ac.
See Copy for Sale of Water Right Thomas
SCALE: 1" = 400'
SEC. 36, T.22 S., R.46 E., W.M.
Traced: R.F. 6-13-55
Checked: H.G. 6-21-55
13886

RECEIVED
JAN 03 2022
OWRD

RIDGEVIEW IRRIGATION DISTRICT

Permanent Transfer - ON Paul Shenk

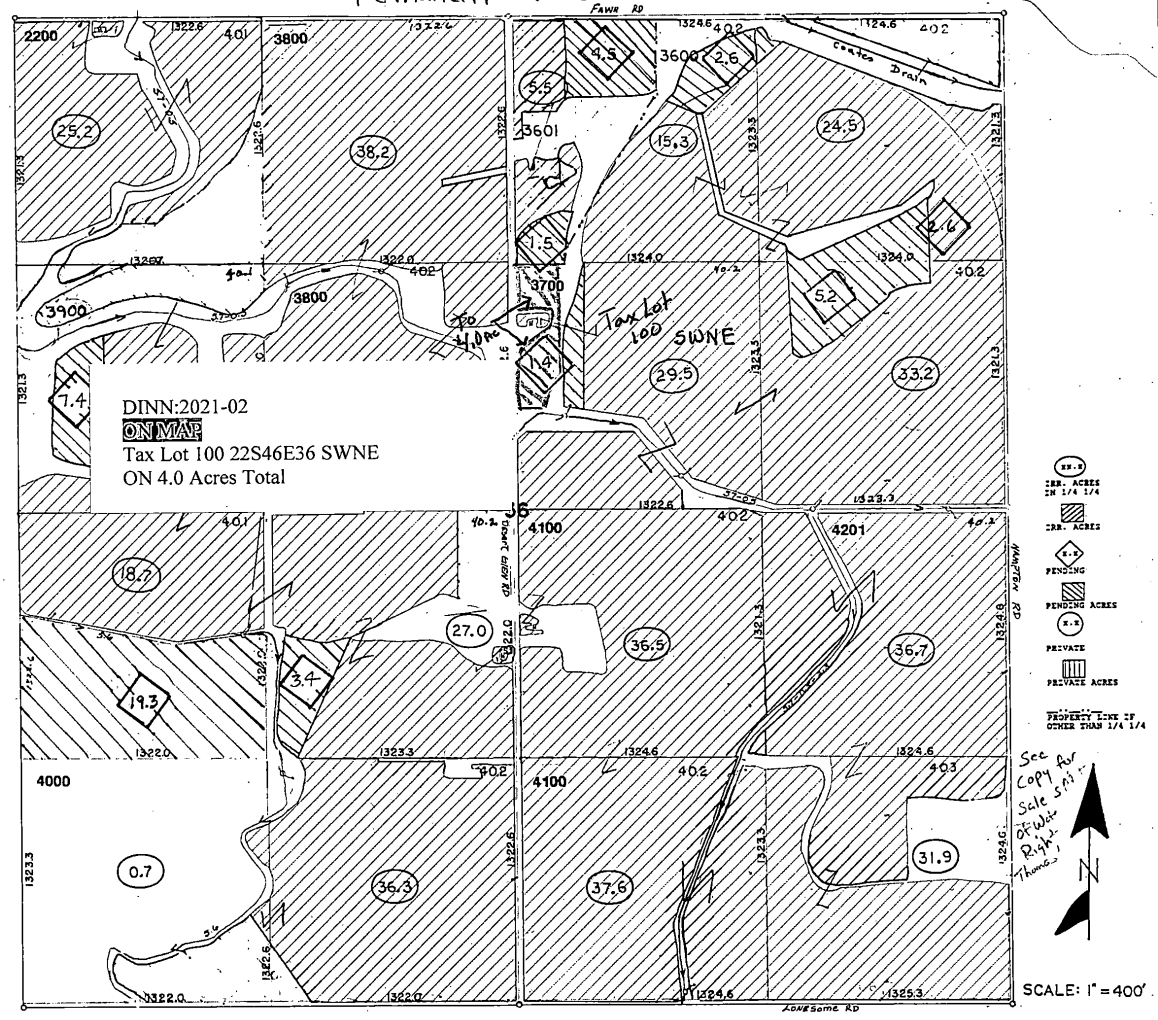

13886

Traced: R.E 6-13-55
Checked: H.G. 6-21-55

RECEIVED
JAN 03 2022
OWRD

13886

RIDGEVIEW IRRIGATION DISTRICT

Permanent Transfer Off Price Seed

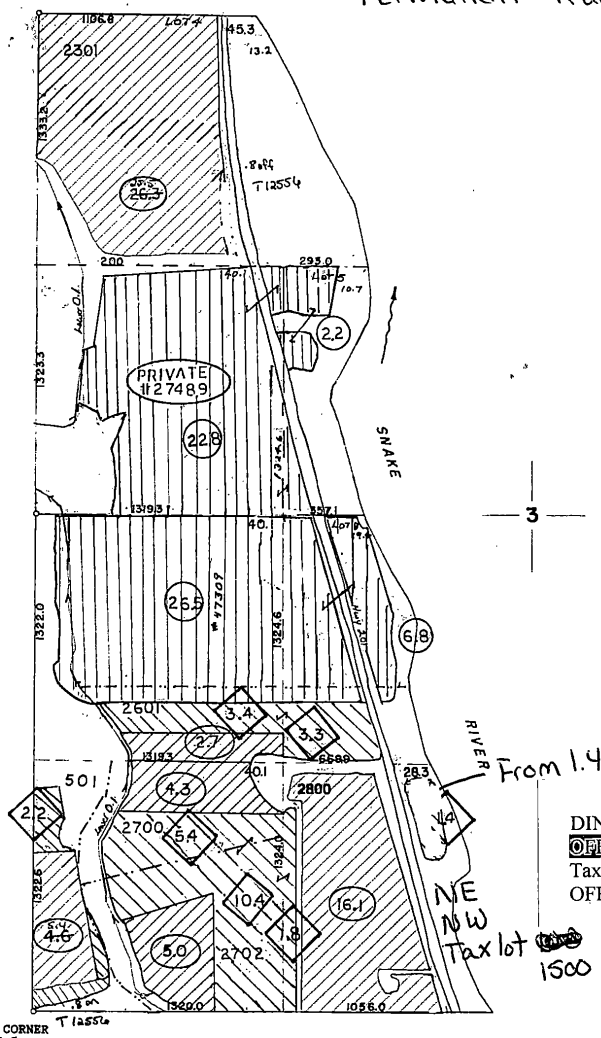

DINN: 2021-03
OFF MAP
Tax Lot 1500 22S46E03 SESW
OFF 1.4 Acres Total

IRR. ACRES IN 1/4 1/4
IRR. ACRES
PENDING
PENDING ACRES
PRIVATE
PRIVATE ACRES
PROPERTY LINE IF OTHER THAN 1/4 1/4

N

SCALE: 1" = 400'

SOUTHWEST CORNER OF SECTION 3

SEC. 3, T. 22 S., R. 46 E., W.M.

48-102-1556

Traced: R.W.R. 4-15-53
Checked: R.F. 6-20-55

RECEIVED
JAN 03 2022
OWRD

13886

RIDGEVIEW IRRIGATION DISTRICT

Permanent Transfer - ON Price Seed
To: 1.4 Ac.

DINN: 2021-02
ON MAP
Tax Lot 100 22S46E10 NENW
ON 1.4 Acres Total

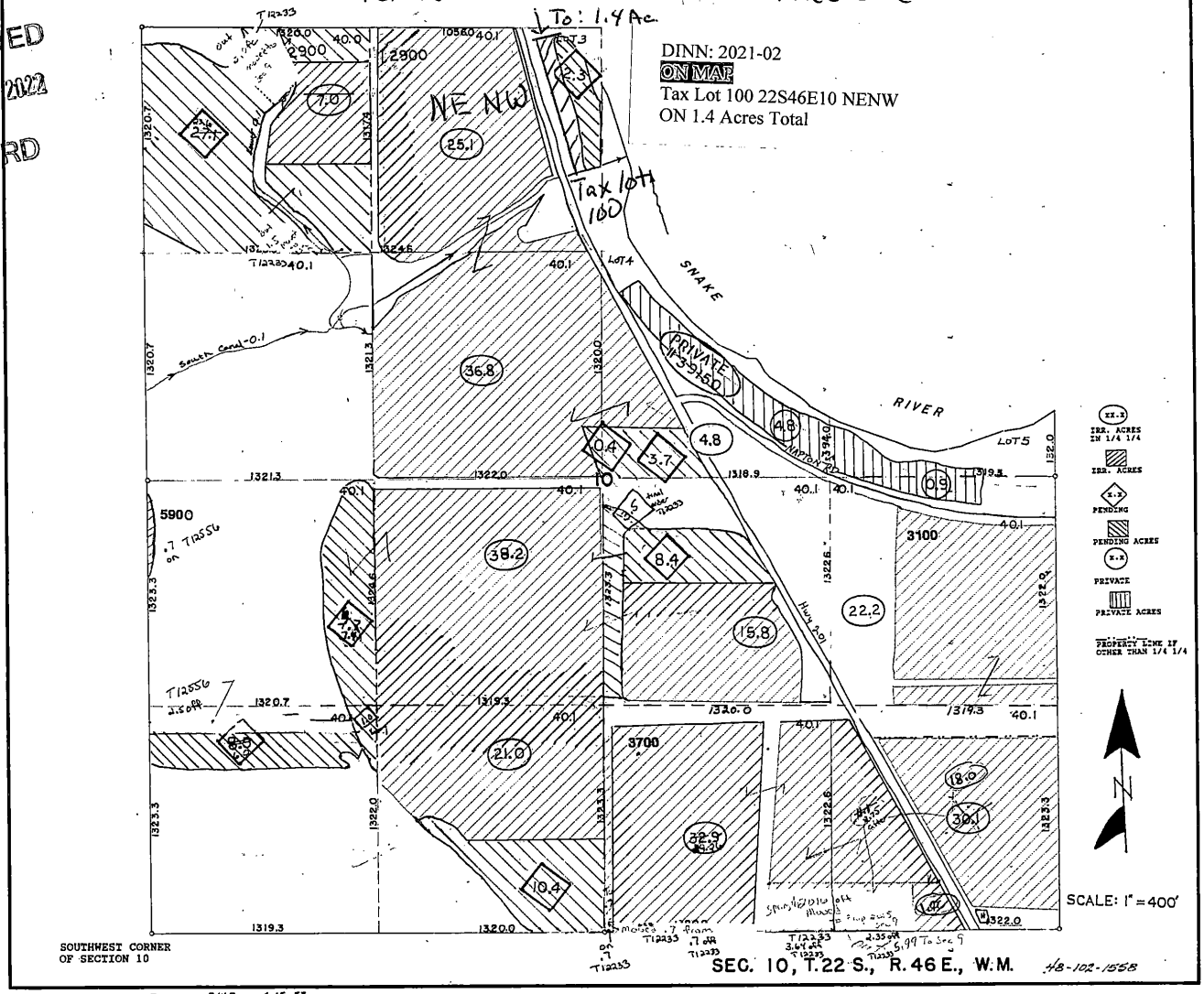

Traced: R.W.R. 4-15-53
Checked: R.F. 6-20-55