

# Application for Permanent Water Right Transfer



**Oregon Water Resources Department**  
 725 Summer Street NE, Suite A  
 Salem, Oregon 97301-1266  
 (503) 986-0900  
[www.oregon.gov/OWRD](http://www.oregon.gov/OWRD)

## Part 1 of 5 – Minimum Requirements Checklist

**This transfer application will be returned if Parts 1 through 5 and all required attachments are not completed and included.**  
 For questions, please call (503) 986-0900, and ask for Transfer Section.

RECEIVED

**Check all items included with this application. (N/A = Not Applicable)**

SEP 09 2022

OWRD

- Part 1 – Completed Minimum Requirements Checklist.
- Part 2 – Completed Transfer Application Map Checklist.
- Part 3 – Application Fee, payable by check to the Oregon Water Resources Department, and completed Fee Worksheet, page 3. Try the new online fee calculator at: [http://apps.wrd.state.or.us/apps/misc/wrd\\_fee\\_calculator](http://apps.wrd.state.or.us/apps/misc/wrd_fee_calculator).
- Part 4 – Completed Applicant Information and Signature.
- Part 5 – Information about Water Rights to be Transferred: **How many water rights are to be transferred? 3 List them here: Cert. 76061, 87026, 86736**  
 Please include a separate Part 5 for each water right. (See instructions on page 6)  
**NOTE: A separate transfer application is required for each water right unless the criteria in OAR 690-380-3220 are met.**

**Attachments:**

- Completed Transfer Application Map.
- Completed Evidence of Use Affidavit and supporting documentation.
- N/A Affidavit(s) of Consent from Landowner(s) (if the applicant does not own the land the water right is on.)
- N/A Supplemental Form D – For water rights served by or issued in the name of an irrigation district. Complete when the transfer applicant is not the irrigation district.
- N/A Oregon Water Resources Department’s Land Use Information Form with approval and signature from each local land use authority in which water is to be diverted, conveyed, and/or used. Not required if water is to be diverted, conveyed, and/or used only on federal lands or if **all** of the following apply: a) a change in place of use only, b) no structural changes, c) the use of water is for irrigation only, and d) the use is located within an irrigation district or an exclusive farm use zone.
- N/A Water Well Report/Well Log for changes in point(s) of appropriation (well(s)) or additional point(s) of appropriation.
- N/A Geologist Report for a change from a surface water point of diversion to a ground water point of appropriation (well), if the proposed well is more than 500’ from the surface water source and more than 1000’ upstream or downstream from the point of diversion. See OAR 690-380-2130 for requirements and applicability.

**(For Staff Use Only)**

**WE ARE RETURNING YOUR APPLICATION FOR THE FOLLOWING REASON(S):**

<input type="checkbox"/> Application fee not enclosed/insufficient	<input type="checkbox"/> Map not included or incomplete
<input type="checkbox"/> Land Use Form not enclosed or incomplete	<input type="checkbox"/> Evidence of Use Form not enclosed or incomplete
<input type="checkbox"/> Additional signature(s) required	<input type="checkbox"/> Part _____ is incomplete

Other/Explanation \_\_\_\_\_

Staff: \_\_\_\_\_ 503- \_\_\_\_\_ Date: \_\_\_\_/\_\_\_\_/\_\_\_\_

## Part 2 of 5 – Transfer Application Map

RECEIVED

SEP 09 2022

Your transfer application will be returned if any of the map requirements listed below are not met.

OWRD

Please be sure that the transfer application map you submit includes all the required items and matches the existing water right map. Check all boxes that apply.

- N/A Certified Water Right Examiner (CWRE) Stamp and Original Signature. For a list of CWREs, see [http://apps.wrd.state.or.us/apps/wr/cwre\\_license\\_view/](http://apps.wrd.state.or.us/apps/wr/cwre_license_view/). CWRE stamp and signature are not required for substitutions.
- N/A If **more than three** water rights are involved, separate maps are needed for each water right.
- Permanent quality printed with dark ink on good quality paper.
- The size of the map can be 8½ x 11 inches, 8½ x 14 inches, 11 x 17 inches, or up to 30 x 30 inches. For 30 x 30 inch maps, one extra copy is required.
- A north arrow, a legend, and scale.
- The scale of the map must be: 1 inch = 400 feet, 1 inch = 1,320 feet, the scale of the Final Proof/Claim of Beneficial Use Map (the map used when the permit was certificated), the scale of the county assessor map if the scale is not smaller than 1 inch = 1,320 feet, or a scale that has been pre-approved by the Department.
- Township, Range, Section, ¼ ¼, DLC, Government Lot, and other recognized public land survey lines.
- Tax lot boundaries (property lines) are required. Tax lot numbers are recommended.
- Major physical features including rivers and creeks showing direction of flow, lakes and reservoirs, roads, and railroads.
- Major water delivery system features from the point(s) of diversion/appropriation such as main pipelines, canals, and ditches.
- Existing place of use that includes separate hachuring for each water right, priority date, and use including number of acres in each quarter-quarter section, government lot, or in each quarter-quarter section as projected within government lots, donation land claims, or other recognized public land survey subdivisions. If less than the entirety of the water right is being changed, a separate hachuring is needed for lands left unchanged.
- N/A Proposed place of use that includes separate hachuring for each water right, priority date, and use including number of acres in each quarter-quarter section, government lot, or in each quarter-quarter section as projected within government lots, donation land claims, or other recognized public land survey subdivisions.
- Existing point(s) of diversion or well(s) with distance and bearing or coordinates from a recognized survey corner. This information can be found in your water right certificate or permit.
- N/A If you are proposing a change in point(s) of diversion or well(s), show the proposed location and label it clearly with distance and bearing or coordinates. If GPS coordinates are used, latitude-longitude coordinates may be expressed as either degrees-minutes-seconds with at least one digit after the decimal (example – 42°32'15.5") or degrees-decimal with five or more digits after the decimal (example – 42.53764°).



## Part 4 of 5 – Applicant Information and Signature

### Applicant Information

APPLICANT/BUSINESS NAME <b>Twigg Farms, LLC</b>			PHONE NO. <b>(971) 978-8881</b>	ADDITIONAL CONTACT NO.
ADDRESS <b>31721 SW Firdale Rd.</b>				FAX NO.
CITY <b>Cornelius</b>	STATE <b>OR</b>	ZIP <b>97113</b>	E-MAIL <b>twiggfarm@aol.com</b>	
<b>BY PROVIDING AN E-MAIL ADDRESS, CONSENT IS GIVEN TO RECEIVE ALL CORRESPONDENCE FROM THE DEPARTMENT ELECTRONICALLY. COPIES OF THE FINAL ORDER DOCUMENTS WILL ALSO BE MAILED.</b>				

**Agent Information** – The agent is authorized to represent the applicant in all matters relating to this application.

AGENT/BUSINESS NAME <b>Will McGill Surveying, LLC</b>			PHONE NO. <b>(503) 931-0210</b>	ADDITIONAL CONTACT NO. <b>(503) 510-3026</b>
ADDRESS <b>15333 Pletzer Rd. SE</b>				FAX NO.
CITY <b>Turner</b>	STATE <b>OR</b>	ZIP <b>97392</b>	E-MAIL <b>willmcgill.surveying@gmail.com</b>	
<b>BY PROVIDING AN E-MAIL ADDRESS, CONSENT IS GIVEN TO RECEIVE ALL CORRESPONDENCE FROM THE DEPARTMENT ELECTRONICALLY. COPIES OF THE FINAL ORDER DOCUMENTS WILL ALSO BE MAILED.</b>				

Explain in your own words what you propose to accomplish with this transfer application, and why:  
*It is proposed to move a portion of Cert. 76061 and underlying Cert. 87026 to a hazelnut orchard. Simultaneously, a portion of Cert. 86736 will be transferred to the "from" lands of Cert. 76061 and 87026. This is setting up for a future substitution in order to irrigate the hazelnuts from the well.*

### Check One Box

- By signing this application, I understand that, upon receipt of the draft preliminary determination and prior to Department approval of the transfer, I will be required to provide landownership information and evidence that I am authorized to pursue the transfer as identified in OAR 690-380-4010(5); **OR**
- I affirm the applicant is a municipality as defined in ORS 540.510(3)(b) and that the right is in the name of the municipality or a predecessor; **OR**
- I affirm the applicant is an entity with the authority to condemn property and is acquiring by condemnation the property to which the water right proposed for transfer is appurtenant and have supporting documentation.

**RECEIVED**

**SEP 09 2022**

**OWRD**

**By my signature below, I confirm that I understand:**

- Prior to Department approval of the transfer application, I may be required to submit payment to the Department for publication of a notice in a newspaper with general circulation in the area where the water right is located, once per week for two consecutive weeks. If more than one qualifying newspaper is available, I suggest publishing the notice in the following newspaper: Forest Grove, News-Times.
- Amendments to the application may only be made in response to the Department's Draft Preliminary Determination (DPD). The applicant will have a period of at least 30 days to amend the application to address any issues identified by the Department in the DPD, or to withdraw the application. Note that amendments may be subject to additional fees, pursuant to ORS 536.050.
- Failure to complete an approved change in place of use and/or change in character of use, will result in loss of the water right (OAR 690-380-6010).
- Refunds may only be granted upon request and, as set forth in ORS 536.050(4)(a), if the Director determines that a refund of all or part of a fee is appropriate in the interests of fairness to the public or necessary to correct an error of the Department.

**I (we) affirm that the information contained in this application is true and accurate.**



Richard L. Twigg  
Applicant signature

Richard L Twigg 7-28-22  
Print Name (and Title if applicable) Date

Sandra M. Twigg  
Applicant signature

Sandra M. Twigg 7-28-2022  
Print Name (and Title if applicable) Date

Is the applicant the sole owner of the land on which the water right, or portion thereof, proposed for transfer is located?  Yes  No\*

*\*If NO, include signatures of all deeded landowners (and mailing and/or e-mail addresses if different than the applicant's) or attach affidavits of consent (and mailing and/or e-mail addresses) from all landowners or individuals/entities to which the water right(s) were conveyed.*

Check the following boxes that apply:

- The applicant is responsible for completion of change(s). Notices and correspondence should continue to be sent to the applicant.
- The receiving landowner will be responsible for completing the proposed change(s) after the final order is issued. Copies of notices and correspondence should be sent to this landowner.
- Both the receiving landowner and applicant will be responsible for completion of change(s). Copies of notices and correspondence should be sent to this landowner and the applicant.

At this time, are the lands in this transfer application in the process of being sold?  Yes  No

If YES, and you know who the new landowner will be, please complete the receiving landowner information table below. If you do not know who the new landowner will be, then a request for assignment will have to be filed for at a later date.

If a property sells, the certificated water right(s) located on the land belong to the new owner, unless a sale agreement or other document states otherwise. For more information see:

[https://www.oregon.gov/owrd/WRDFormsPDF/Transfer\\_Property\\_Transactions.pdf](https://www.oregon.gov/owrd/WRDFormsPDF/Transfer_Property_Transactions.pdf)

RECEIVING LANDOWNER NAME			PHONE NO.	ADDITIONAL CONTACT NO.
ADDRESS				FAX NO.
CITY	STATE	ZIP	E-MAIL	
Describe any special ownership circumstances:				<b>RECEIVED</b> <b>SEP 09 2022</b>
The confirming Certificate shall be issued in the name of: <input type="checkbox"/> Applicant <input type="checkbox"/> Receiving Landowner				




Check here if any of the water rights proposed for transfer are or will be located within or served by an irrigation or other water district. (Tip: Complete and attach Supplemental Form D.)

IRRIGATION DISTRICT NAME	ADDRESS	
CITY	STATE	ZIP

Check here if water for any of the rights supplied under a water service agreement or other contract for stored water with a federal agency or other entity.

ENTITY NAME	ADDRESS	
CITY	STATE	ZIP

 To meet State Land Use Consistency Requirements, you must list all county, city, municipal corporation, or tribal governments within whose jurisdiction water will be diverted, conveyed or used.

ENTITY NAME <b>Washington County</b>	ADDRESS <b>155 N 1<sup>st</sup> Ave., Suite 350</b>	
CITY <b>Hillsboro</b>	STATE <b>OR</b>	ZIP <b>97124</b>

ENTITY NAME	ADDRESS	
CITY	STATE	ZIP

RECEIVED

SEP 09 2022

OWRD

## Part 5 of 5 – Water Right Information

**CERTIFICATE # 76061**

### Description of Water Delivery System

System capacity: **2.18** cubic feet per second (cfs) **OR**  
 \_\_\_\_\_ gallons per minute (gpm)

Describe the current water delivery system or the system that was in place at some time within the last five years. Include information on the pumps, canals, pipelines, and sprinklers used to divert, convey, and apply the water at the authorized place of use. **50 HP centrifugal pump conveys water via buried mainline and applied with big gun.**

**Table 1. Location of Authorized and Proposed Point(s) of Diversion (POD) or Appropriation (POA)**  
 (Note: If the POD/POA name is not specified on the certificate, assign it a name or number here.)

POD/POA Name or Number	Is this POD/POA Authorized on the Certificate or is it Proposed?	If POA, OWRD Well Log ID# (or Well ID Tag # L-____)	Twp		Rng		Sec	¼ ¼		Tax Lot, DLC or Gov't Lot	Measured Distances (from a recognized survey corner)
<b>POD</b>	<input checked="" type="checkbox"/> Authorized <input type="checkbox"/> Proposed		<b>1</b>	<b>S</b>	<b>3</b>	<b>W</b>	<b>36</b>	<b>SE</b>	<b>SW</b>	<b>1701</b>	<b>1140' N &amp; 275' W from S ¼ corner, section 36</b>
	<input type="checkbox"/> Authorized <input type="checkbox"/> Proposed										
	<input type="checkbox"/> Authorized <input type="checkbox"/> Proposed										<b>RECEIVED</b>
	<input type="checkbox"/> Authorized <input type="checkbox"/> Proposed										<b>SEP 09 2022</b>
	<input type="checkbox"/> Authorized <input type="checkbox"/> Proposed										<b>OWRD</b>

**Check all type(s) of change(s) proposed below (change "CODES" are provided in parentheses):**

- |  |   |
|--|---|
| <input checked="" type="checkbox"/> Place of Use (POU)                 | <input type="checkbox"/> Supplemental Use to Primary Use (S to P) |
| <input type="checkbox"/> Character of Use (USE)                        | <input type="checkbox"/> Point of Appropriation/Well (POA)        |
| <input type="checkbox"/> Point of Diversion (POD)                      | <input type="checkbox"/> Additional Point of Appropriation (APOA) |
| <input type="checkbox"/> Additional Point of Diversion (APOD)          | <input type="checkbox"/> Substitution (SUB)                       |
| <input type="checkbox"/> Surface Water POD to Ground Water POA (SW/GW) | <input type="checkbox"/> Government Action POD (GOV)              |

**Will all of the proposed changes affect the entire water right?**

- Yes Complete only the Proposed ("to" or "on" lands) section of Table 2 on the next page. Use the "CODES" listed above to describe the proposed changes.
- No Complete all of Table 2 to describe the portion of the water right to be changed.

**Table 2. Description of Changes to Water Right Certificate # 76061**

List the change proposed for the acreage in each ¼ ¼. If more than one change is proposed, specify the acreage associated with each change. If there is more than one POD/POA involved in the proposed changes, specify the acreage associated with each POD/POA.

AUTHORIZED (the "from" or "off" lands) The listing that appears on the certificate BEFORE PROPOSED CHANGES List only that part or portion of the water right that will be changed.											Proposed Changes (see "CODES" from previous page)	PROPOSED (the "to" or "on" lands) The listing as it would appear AFTER PROPOSED CHANGES are made.														
Twp	Rng	Sec	¼	¼	Tax Lot	Gvt Lot or DLC	Acres	Type of USE listed on Certificate	POD(s) or POA(s) (name or number from Table 1)	Priority Date		Twp	Rng	Sec	¼	¼	Tax Lot	Gvt Lot or DLC	Acres	New Type of USE	POD(s)/POA(s) to be used (from Table 1)	Priority Date				
1	S	3	W	36	SE	SW	1701		11.7	Irrigation	POD	1956	POU	1	S	3	W	36	SW	NW	900		0.1	Irrigation	POD	1956
													POU	1	S	3	W	36	SE	NW	900		9.6	Irrigation	POD	1956
													POU	1	S	3	W	36	SE	NW	901		2.0	Irrigation	POD	1956
TOTAL ACRES:							11.7						TOTAL ACRES:							11.7						


Additional remarks:\_\_\_\_\_.



**For Place of Use or Character of Use Changes**

Are there other water right certificates, water use permits or ground water registrations associated with the "from" or the "to" lands?  Yes  No

If YES, list the certificate, water use permit, or ground water registration numbers: Cert. 87026, 86736.



Pursuant to ORS 540.510, any "layered" water use such as an irrigation right that is supplemental to a primary right proposed for transfer must be included in the transfer or be cancelled. Any change to a ground water registration must be filed separately in a ground water registration modification application.

**For Substitution** (ground water supplemental irrigation will be substituted for surface water primary irrigation)

Ground water supplemental Permit or Certificate # \_\_\_\_\_;  
Surface water primary Certificate # \_\_\_\_\_.

**RECEIVED**

**SEP 09 2022**

**For a change from Supplemental Irrigation Use to Primary Irrigation Use**

Identify the primary certificate to be cancelled. Certificate # \_\_\_\_\_

**OWRD**

**For a change in point(s) of appropriation (well(s)) or additional point(s) of appropriation:**

Well log(s) are attached for each authorized and proposed well(s) that are clearly labeled and associated with the corresponding well(s) in Table 1 above and on the accompanying application map.

**Tip:** You may search for well logs on the Department's web page at:  
[http://apps.wrd.state.or.us/apps/gw/well\\_log/Default.aspx](http://apps.wrd.state.or.us/apps/gw/well_log/Default.aspx)

**AND/OR**

Describe the construction of the authorized and proposed well(s) in Table 3 for any wells that do not have a well log. For *proposed wells not yet constructed or built*, provide "a best estimate" for each requested information element in the table. The Department recommends you consult a licensed well driller, geologist, or certified water right examiner to assist with assembling the information necessary to complete Table 3.

**Table 3. Construction of Point(s) of Appropriation**

Any well(s) in this listing must be clearly tied to corresponding well(s) described in Table 1 and shown on the accompanying application map. Failure to provide the information will delay the processing of your transfer application until it is received. The information is necessary for the department to assess whether the proposed well(s) will access the same source aquifer as the authorized point(s) of appropriation (POA). The Department is prohibited by law from approving POA changes that do not access the same source aquifer.

Proposed or Authorized POA Name or Number	Is well already built? (Yes or No)	If an existing well: OWRD Well ID Tag No. L-____	Total well depth	Casing Diameter	Casing Intervals (feet)	Seal depth(s) (intervals)	Perforated or screened intervals (in feet)	Static water level of completed well (in feet)	Source aquifer (sand, gravel, basalt, etc.)	Well-specific rate (cfs or gpm). If less than full rate of water right

**Part 5 of 5 – Water Right Information**

**RECEIVED**

**CERTIFICATE # 87026**

**SEP 09 2022**

**Description of Water Delivery System**

**OWRD**

System capacity: \_\_\_\_\_ cubic feet per second (cfs) **OR**  
150 gallons per minute (gpm)

Describe the current water delivery system or the system that was in place at some time within the last five years. Include information on the pumps, canals, pipelines, and sprinklers used to divert, convey, and apply the water at the authorized place of use. **Submersible pump delivers water via buried 2" PVC mainline and is applied by drip.**

**Table 1. Location of Authorized and Proposed Point(s) of Diversion (POD) or Appropriation (POA)**

(Note: If the POD/POA name is not specified on the certificate, assign it a name or number here.)

POD/POA Name or Number	Is this POD/POA Authorized on the Certificate or is it Proposed?	If POA, OWRD Well Log ID# (or Well ID Tag # L-___)	Twp		Rng		Sec	¼ ¼		Tax Lot, DLC or Gov't Lot	Measured Distances (from a recognized survey corner)
<b>Well</b>	<input checked="" type="checkbox"/> Authorized <input type="checkbox"/> Proposed	<b>WASH 11072</b>	<b>1</b>	<b>S</b>	<b>3</b>	<b>W</b>	<b>36</b>	<b>SE</b>	<b>SW</b>		<b>1100' N &amp; 190' W from S ¼ corner, section 36</b>
	<input type="checkbox"/> Authorized <input type="checkbox"/> Proposed										
	<input type="checkbox"/> Authorized <input type="checkbox"/> Proposed										
	<input type="checkbox"/> Authorized <input type="checkbox"/> Proposed										

**Check all type(s) of change(s) proposed below (change "CODES" are provided in parentheses):**

- Place of Use (POU)  Supplemental Use to Primary Use (S to P)
- Character of Use (USE)  Point of Appropriation/Well (POA)
- Point of Diversion (POD)  Additional Point of Appropriation (APOA)
- Additional Point of Diversion (APOD)  Substitution (SUB)
- Surface Water POD to Ground Water POA (SW/GW)  Government Action POD (GOV)

**Will all of the proposed changes affect the entire water right?**

- Yes Complete only the Proposed ("to" or "on" lands) section of Table 2 on the next page. Use the "CODES" listed above to describe the proposed changes.
- No Complete all of Table 2 to describe the portion of the water right to be changed.

RECEIVED

SEP 09 2022

**Table 2. Description of Changes to Water Right Certificate # 87026**

**OWRD**

List the change proposed for the acreage in each ¼ ¼. If more than one change is proposed, specify the acreage associated with each change. If there is more than one POD/POA involved in the proposed changes, specify the acreage associated with each POD/POA.


AUTHORIZED (the "from" or "off" lands) The listing that appears on the certificate BEFORE PROPOSED CHANGES List only that part or portion of the water right that will be changed.											Proposed Changes (see "CODES" from previous page)	PROPOSED (the "to" or "on" lands) The listing as it would appear AFTER PROPOSED CHANGES are made.														
Twp	Rng	Sec	¼	¼	Tax Lot	Gvt Lot or DLC	Acres	Type of USE listed on Certificate	POD(s) or POA(s) (name or number from Table 1)	Priority Date		Twp	Rng	Sec	¼	¼	Tax Lot	Gvt Lot or DLC	Acres	New Type of USE	POD(s)/POA(s) to be used (from Table 1)	Priority Date				
1	S	3	W	36	SE	SW	1701		11.7	Supplemental Irrigation	Well	1986	POU	1	S	3	W	36	SW	SW	900		0.1	Supplemental Irrigation	Well	1986
													POU	1	S	3	W	36	SE	SW	900		9.6	Supplemental Irrigation	Well	1986
													POU	1	S	3	W	36	SE	SW	901		2.0	Supplemental Irrigation	Well	1986
TOTAL ACRES:							11.7						TOTAL ACRES:							11.7						

Additional remarks:\_\_\_\_\_.

**For Place of Use or Character of Use Changes**

Are there other water right certificates, water use permits or ground water registrations associated with the "from" or the "to" lands?  Yes  No

If YES, list the certificate, water use permit, or ground water registration numbers: Cert. 76061, 87025, 86736.



Pursuant to ORS 540.510, any "layered" water use such as an irrigation right that is supplemental to a primary right proposed for transfer must be included in the transfer or be cancelled. Any change to a ground water registration must be filed separately in a ground water registration modification application.

**For Substitution** (ground water supplemental irrigation will be substituted for surface water primary irrigation)

Ground water supplemental Permit or Certificate # \_\_\_\_\_;  
Surface water primary Certificate # \_\_\_\_\_

RECEIVED  
SEP 09 2022

**For a change from Supplemental Irrigation Use to Primary Irrigation Use**

Identify the primary certificate to be cancelled. Certificate # \_\_\_\_\_

OWRD

**For a change in point(s) of appropriation (well(s)) or additional point(s) of appropriation:**

Well log(s) are attached for each authorized and proposed well(s) that are clearly labeled and associated with the corresponding well(s) in Table 1 above and on the accompanying application map.

**Tip:** You may search for well logs on the Department's web page at:  
[http://apps.wrd.state.or.us/apps/gw/well\\_log/Default.aspx](http://apps.wrd.state.or.us/apps/gw/well_log/Default.aspx)

**AND/OR**

Describe the construction of the authorized and proposed well(s) in Table 3 for any wells that do not have a well log. For *proposed wells not yet constructed or built*, provide "a best estimate" for each requested information element in the table. The Department recommends you consult a licensed well driller, geologist, or certified water right examiner to assist with assembling the information necessary to complete Table 3.

**Table 3. Construction of Point(s) of Appropriation**

Any well(s) in this listing must be clearly tied to corresponding well(s) described in Table 1 and shown on the accompanying application map. Failure to provide the information will delay the processing of your transfer application until it is received. The information is necessary for the department to assess whether the proposed well(s) will access the same source aquifer as the authorized point(s) of appropriation (POA). The Department is prohibited by law from approving POA changes that do not access the same source aquifer.

Proposed or Authorized POA Name or Number	Is well already built? (Yes or No)	If an existing well: OWRD Well ID Tag No. L-_____	Total well depth	Casing Diameter	Casing Intervals (feet)	Seal depth(s) (intervals)	Perforated or screened intervals (in feet)	Static water level of completed well (in feet)	Source aquifer (sand, gravel, basalt, etc.)	Well -specific rate (cfs or gpm). If less than full rate of water right

**Part 5 of 5 – Water Right Information**

**RECEIVED**

**SEP 09 2022**

**CERTIFICATE # 86736**

**Description of Water Delivery System**

**OWRD**

System capacity: **2.18** cubic feet per second (cfs) **OR**  
 \_\_\_\_\_ gallons per minute (gpm)

Describe the current water delivery system or the system that was in place at some time within the last five years. Include information on the pumps, canals, pipelines, and sprinklers used to divert, convey, and apply the water at the authorized place of use. **50 HP centrifugal pump conveys water via buried mainline and applied with big gun.**

**Table 1. Location of Authorized and Proposed Point(s) of Diversion (POD) or Appropriation (POA)**  
 (Note: If the POD/POA name is not specified on the certificate, assign it a name or number here.)

POD/POA Name or Number	Is this POD/POA Authorized on the Certificate or is it Proposed?	If POA, OWRD Well Log ID# (or Well ID Tag # L-___)	Twp		Rng		Sec	¼ ¼		Tax Lot, DLC or Gov't Lot	Measured Distances (from a recognized survey corner)
<b>POD</b>	<input checked="" type="checkbox"/> Authorized <input type="checkbox"/> Proposed		<b>1</b>	<b>S</b>	<b>3</b>	<b>W</b>	<b>36</b>	<b>SE</b>	<b>SW</b>	<b>1701</b>	<b>1140' N &amp; 275' W from S ¼ corner, section 36</b>
	<input type="checkbox"/> Authorized <input type="checkbox"/> Proposed										
	<input type="checkbox"/> Authorized <input type="checkbox"/> Proposed										
	<input type="checkbox"/> Authorized <input type="checkbox"/> Proposed										

**Check all type(s) of change(s) proposed below (change "CODES" are provided in parentheses):**

- Place of Use (POU)
- Character of Use (USE)
- Point of Diversion (POD)
- Additional Point of Diversion (APOD)
- Surface Water POD to Ground Water POA (SW/GW)
- Supplemental Use to Primary Use (S to P)
- Point of Appropriation/Well (POA)
- Additional Point of Appropriation (APOA)
- Substitution (SUB)
- Government Action POD (GOV)

**Will all of the proposed changes affect the entire water right?**

- Yes Complete only the Proposed ("to" or "on" lands) section of Table 2 on the next page. Use the "CODES" listed above to describe the proposed changes.
- No Complete all of Table 2 to describe the portion of the water right to be changed.

RECEIVED

SEP 09 2022

OWBD

**Table 2. Description of Changes to Water Right Certificate # 86736**

List the change proposed for the acreage in each ¼ ¼. If more than one change is proposed, specify the acreage associated with each change. If there is more than one POD/POA involved in the proposed changes, specify the acreage associated with each POD/POA.

AUTHORIZED (the "from" or "off" lands) The listing that appears on the certificate BEFORE PROPOSED CHANGES List only that part or portion of the water right that will be changed.													Proposed Changes (see "CODES" from previous page)	PROPOSED (the "to" or "on" lands) The listing as it would appear AFTER PROPOSED CHANGES are made.												
Twp	Rng	Sec	¼	¼	Tax Lot	Gvt Lot or DLC	Acres	Type of USE listed on Certificate	POD(s) or POA(s) (name or number from Table 1)	Priority Date	Twp	Rng		Sec	¼	¼	Tax Lot	Gvt Lot or DLC	Acres	New Type of USE	POD(s)/ POA(s) to be used (from Table 1)	Priority Date				
1	S	3	W	36	SE	NW	900		2.0	Irrigation	POD	1968	POU	1	S	3	W	36	SE	SW	1701		11.7	Irrigation	POD	1968
1	S	3	W	36	SE	NW	901		3.1	Irrigation	POD	1968														
1	S	3	W	36	SE	NW	2600		6.6	Irrigation	POD	1968														
TOTAL ACRES:								11.7						TOTAL ACRES:					11.7							

Additional remarks: \_\_\_\_\_.

**For Place of Use or Character of Use Changes**

Are there other water right certificates, water use permits or ground water registrations associated with the "from" or the "to" lands?  Yes  No

If YES, list the certificate, water use permit, or ground water registration numbers: Cert. 76061, 87026.



Pursuant to ORS 540.510, any "layered" water use such as an irrigation right that is supplemental to a primary right proposed for transfer must be included in the transfer or be cancelled. Any change to a ground water registration must be filed separately in a ground water registration modification application.

**For Substitution** (ground water supplemental irrigation will be substituted for surface water primary irrigation)

Ground water supplemental Permit or Certificate # \_\_\_\_\_;  
Surface water primary Certificate # \_\_\_\_\_.

RECEIVED

SEP 09 2022

**For a change from Supplemental Irrigation Use to Primary Irrigation Use**

Identify the primary certificate to be cancelled. Certificate # \_\_\_\_\_

OWRD

**For a change in point(s) of appropriation (well(s)) or additional point(s) of appropriation:**

Well log(s) are attached for each authorized and proposed well(s) that are clearly labeled and associated with the corresponding well(s) in Table 1 above and on the accompanying application map.

**Tip:** You may search for well logs on the Department's web page at:

[http://apps.wrd.state.or.us/apps/gw/well\\_log/Default.aspx](http://apps.wrd.state.or.us/apps/gw/well_log/Default.aspx)

**AND/OR**

Describe the construction of the authorized and proposed well(s) in Table 3 for any wells that do not have a well log. For *proposed wells not yet constructed or built*, provide "a best estimate" for each requested information element in the table. The Department recommends you consult a licensed well driller, geologist, or certified water right examiner to assist with assembling the information necessary to complete Table 3.

**Table 3. Construction of Point(s) of Appropriation**

Any well(s) in this listing must be clearly tied to corresponding well(s) described in Table 1 and shown on the accompanying application map. Failure to provide the information will delay the processing of your transfer application until it is received. The information is necessary for the department to assess whether the proposed well(s) will access the same source aquifer as the authorized point(s) of appropriation (POA). The Department is prohibited by law from approving POA changes that do not access the same source aquifer.

Proposed or Authorized POA Name or Number	Is well already built? (Yes or No)	If an existing well: OWRD Well ID Tag No. L-____	Total well depth	Casing Diameter	Casing Intervals (feet)	Seal depth(s) (intervals)	Perforated or screened intervals (in feet)	Static water level of completed well (in feet)	Source aquifer (sand, gravel, basalt, etc.)	Well -specific rate (cfs or gpm). If less than full rate of water right

RECEIVED

STATE OF OREGON WATER WELL REPORT

AUG 8 1985

011072

15/3W-36ca

PLEASE TYPE OR PRINT IN INK

SALEM, OREGON

(for official use only)

(1) OWNER:

Name Richard Twigg
Address Rt. 2, Box 358
City Cornelius, OR State 97113

(2) TYPE OF WORK (check):

New Well [X] Deepening [ ] Reconditioning [ ] Abandon [ ]

(3) TYPE OF WELL:

Rotary Air [X] Driven [ ]
Rotary Mud [ ] Dug [ ]
[ ] Bored [ ]

(4) PROPOSED USE (check):

Domestic [X] Industrial [ ] Municipal [ ]
Irrigation [X] Thermal [ ]
Other: Piezometric [ ] Grounding [ ] Test [ ]

(5) CASING INSTALLED:

Steel Threaded [X] Plastic Welded [X]
10" Diam. from +1 ft. to 89 ft. Gauge .250

LINER INSTALLED:

Steel Threaded [ ] Plastic Welded [X]
8" Diam. from 10 ft. to 125 ft. Gauge PVC200

(6) PERFORATIONS:

Perforated? [ ] Yes [X] No
Size of perforations in. by in.
perforations from ft. to ft.

(7) SCREENS:

Well screen installed? [X] Yes [ ] No
Manufacturer's Name Hydrophlic Industries
Type PVC Model No.
Diam. 8" Slot Size 100 Set from 125 ft. to 160 ft.

(8) WELL TESTS:

Drawdown is amount water level is lowered below static level
Was a pump test made? [ ] Yes [X] No
300 gal./min. with 142 ft. drawdown after 2 hrs.
180 " " 108 " " "
150 " " 98 " " "

(9) CONSTRUCTION:

Special standards: Yes [ ] No [X]
Well seal—Material used Cement grout + gel
Well sealed from land surface to 110 ft.
Diameter of well bore to bottom of seal 14 in.
Diameter of well bore below seal 10 in.
Amount of sealing material 35 sacks [ ] pounds [ ]
How was cement grout placed? Pumped in place @ 110' - 85'
pressurized around casing—21 sacks, Tremmed into annular bore 35' to ground level—XX 14 sacks
Was pump installed? [ ] Type HP Depth ft.
Was a drive shoe used? [X] Yes [ ] No Plugs Size: location ft.
Did any strata contain unusable water? [ ] Yes [X] No
Type of Water? depth of strata
Method of sealing strata off
Was well gravel packed? [ ] Yes [X] No Size of gravel:
Gravel placed from ft. to ft.

(10) LOCATION OF WELL by legal description:

County Washington NE 1/4 SW 1/4 of Section 36 of
Township 1 S Range 3 WWM WM.
Tax Lot Lot Block Subdivision
MAILING ADDRESS OF WELL (or nearest address)

(11) WATER LEVEL of COMPLETED WELL:

Depth at which water was first found 110 ft.
Static level 12 ft. below land surface. Date 8-2-85
Artesian pressure lbs. per square inch. Date

(12) WELL LOG:

Diameter of well below casing 10"
Depth drilled 160 ft. Depth of completed well 160 ft.
Formation: Describe color, texture, grain size and structure of materials; and show thickness and nature of each stratum and aquifer penetrated, with at least one entry for each change of formation. Report each change in position of Static Water Level and indicate principal water-bearing strata.

Table with columns: MATERIAL, From, To, SWL. Rows include: Brown clay (0-8), Brown silty clay, occ. quicksand (8-30), Blue-gray silty clay, sticky (30-65), Brown clay, occ. weathered rock (65-75), Brown basalt, weathered (75-85), Brown basalt, occ. weathered, broken (85-155 w.b.), Gray-brown basalt, fractured (155-160 w.b.)

RECEIVED

SEP 09 2022

OWRD

Date work started 7/22/85 /completed 8/2/85
Date well drilling machine moved off of well 8/2/85 19

(unbonded) Water Well Constructor Certification (if applicable):

This well was constructed under my direct supervision. Materials used and information reported above are true to my best knowledge and belief.

[Signed] Date 19

(bonded) Water Well Constructor Certification:

Bond 335-2916 Issued by: Great American Insurance
(number) (Surety Company Name)
On behalf of A. M. JANNSEN WELL DRILLING CO., INC.
Preston A. Jannsen (type or print name of Water Well Constructor)

This well was drilled under my jurisdiction and this report is true to the best of my knowledge and belief:

(Signed) (Water Well Constructor)

(Dated) August 6, 1985

NOTICE TO WATER WELL CONSTRUCTOR
The original and first copy of this report are to be filed with the

WATER RESOURCES DEPARTMENT, SALEM, OREGON 97310

SP\*46866-690

within 30 days from the date of well completion.



## Business Registry Business Name Search

[New Search](#)

## Business Entity Data

07-21-2022

11:36

Registry Nbr	Entity Type	Entity Status	Jurisdiction	Registry Date	Next Renewal Date	Renewal Due?
216855-99	DLLC	ACT	OREGON	04-29-2004	04-29-2023	
<b>Entity Name</b> TWIGG FARMS, LLC						
<b>Foreign Name</b>						

RECEIVED

SEP 09 2022

[New Search](#)

## Associated Names

Type	PPB	PRINCIPAL PLACE OF BUSINESS		OWRD
<b>Addr 1</b>	31721 SW FIRDALE RD			
<b>Addr 2</b>				
<b>CSZ</b>	CORNELIUS	OR	97113	<b>Country</b> UNITED STATES OF AMERICA

Please click [here](#) for general information about registered agents and service of process.

Type	AGT	REGISTERED AGENT	Start Date	04-29-2004	Resign Date
<b>Name</b>	KIT	A	JENSEN		
<b>Addr 1</b>	180 E MAIN ST STE 200				
<b>Addr 2</b>					
<b>CSZ</b>	HILLSBORO	OR	97123	<b>Country</b>	UNITED STATES OF AMERICA

Type	MAL	MAILING ADDRESS		
<b>Addr 1</b>	31721 SW FIRDALE RD			
<b>Addr 2</b>				
<b>CSZ</b>	CORNELIUS	OR	97113	<b>Country</b> UNITED STATES OF AMERICA

Type	MEM	MEMBER		Resign Date
<b>Name</b>	RICHARD	L	TWIGG	
<b>Addr 1</b>	31721 SW FIRDALE RD			
<b>Addr 2</b>				
<b>CSZ</b>	CORNELIUS	OR	97113	<b>Country</b> UNITED STATES OF AMERICA

[New Search](#)

## Name History

Business Entity Name	Name Type	Name Status	Start Date	End Date
TWIGG FARMS, LLC	EN	CUR	04-29-2004	

Please [read](#) before ordering [Copies](#).

# Application for Water Right Transfer

## Evidence of Use Affidavit



Oregon Water Resources Department  
 725 Summer Street NE, Suite A  
 Salem, Oregon 97301-1266  
 (503) 986-0900  
 www.wrd.state.or.us

Please print legibly or type. Be as specific as possible. Attach additional pages if you need more spacing. Supporting documentation must be attached.

State of Oregon )  
 ) ss  
 County of WASHINGTON)

I, RICHARD L. TWIGG, in my capacity as LAND OWNER/MEMBER OF TWIGG FARMS, LLC,  
 mailing address 31721 SW FIRDALE RD., CORNELIUS, OR 97113  
 telephone number (971)978-8881, being first duly sworn depose and say:

RECEIVED  
 SEP 09 2022  
 OWRD

1. My knowledge of the exercise or status of the water right is based on (check one):

- Personal observation                       Professional expertise

2. I attest that:

Water was used during the previous five years on the **entire** place of use for Certificate # 76061 AND 86736; **OR**

My knowledge is specific to the use of water at the following locations within the last five years:

Certificate #	Township		Range		Mer	Sec	¼ ¼		Gov't Lot or DLC	Acres (if applicable)
87026	1	S	3	W	WM	36	SE	NW		4.7
87026	1	S	3	W	WM	36	NE	SW		30.0
87026	1	S	3	W	WM	36	SE	SW		30.5
87026	1	S	3	W	WM	36	NW	SE		20.3

OR

- Confirming Certificate # \_\_\_\_\_ has been issued within the past five years; **OR**
- Part or all of the water right was leased instream at some time within the last five years. The instream lease number is: \_\_\_\_\_ (Note: If the entire right proposed for transfer was not leased, additional evidence of use is needed for the portion not leased instream.); **OR**
- The water right is not subject to forfeiture and documentation that a presumption of forfeiture for non-use would be rebutted under ORS 540.610(2) is attached.
- Water has been used at the actual current point of diversion or appropriation for more than 10 years for Certificate # \_\_\_\_\_ (For Historic POD/POA Transfers)

(continues on reverse side)

3. The water right was used for: (e.g., crops, pasture, etc.): CROPS

4. I understand that if I do not attach one or more of the documents shown in the table below to support the above statements, my application will be considered incomplete.

Richard C. Twigg  
Signature of Affiant

RECEIVED

SEP 09 2022

7-28-22

Date

OWRD

Signed and sworn to (or affirmed) before me this 28 day of July, 2022.




Grant McGill  
Notary Public for Oregon

My Commission Expires: 11-13-23

Supporting Documents	Examples
<input type="checkbox"/> Copy of a water right certificate that has been issued within the last five years. (not a remaining right certificate)	Copy of <b>confirming</b> water right certificate that shows issue date
<input type="checkbox"/> Copies of receipts from sales of irrigated crops or for expenditures related to use of water	<ul style="list-style-type: none"> <li>• Power usage records for pumps associated with irrigation use</li> <li>• Fertilizer or seed bills related to irrigated crops</li> <li>• Farmers Co-op sales receipt</li> </ul>
<input type="checkbox"/> Records such as FSA crop reports, irrigation district records, NRCS farm management plan, or records of other water suppliers	<ul style="list-style-type: none"> <li>• District assessment records for water delivered</li> <li>• Crop reports submitted under a federal loan agreement</li> <li>• Beneficial use reports from district</li> <li>• IRS Farm Usage Deduction Report</li> <li>• Agricultural Stabilization Plan</li> <li>• CREP Report</li> </ul>
<input checked="" type="checkbox"/> Aerial photos containing sufficient detail to establish location and date of photograph	<p>Multiple photos can be submitted to resolve different areas of a water right. If the photograph does not print with a "date stamp" or without the source being identified, the date of the photograph and source should be added.</p> <p>Sources for aerial photos: OSU – <a href="http://www.oregonexplorer.info/imagery">www.oregonexplorer.info/imagery</a> OWRD – <a href="http://www.wrd.state.or.us">www.wrd.state.or.us</a> Google Earth – <a href="http://earth.google.com">earth.google.com</a> TerraServer – <a href="http://www.terraserver.com">www.terraserver.com</a></p>
<input type="checkbox"/> Approved Lease establishing beneficial use within the last 5 years	Copy of instream lease or lease number

# Application for Water Right Transfer



Oregon Water Resources Department  
725 Summer Street NE, Suite A  
Salem, Oregon 97301-1266  
(503) 986-0900  
www.wrd.state.or.us

## Consent by Deeded Landowner

State of ~~Oregon~~ LOUISIANA )  
 )ss  
County of ~~Washington~~ EAST BATON ROUGE PARISH

RECEIVED  
SEP 09 2022  
OWRD

I Bradley C. and Kellie M. Bowsher in my/our capacity as owners,

mailing address 8904 Hwy 961, Clinton, LA 70722,

telephone number (503) 473-5703, duly sworn depose and say that I/We

consent to the proposed change(s) to Water Right Certificate Number 86736

described in a Water Right Transfer Application (T-\_\_\_\_\_),

*(transfer number, if known)*

submitted by Twigg Farms, LLC

on the property in tax lot number(s) 2600,

Section 36 Township 1 South Range 3 West, W.M.,

located at 31549 SW Firdale Rd., Cornelius, OR 97113

*(site address)*


Kellie M Bowsher  
Signature of Affiant

8/18/2022  
Date

Bradley C Bowsher  
Signature of Affiant

8-18-2022  
Date

Subscribed and Sworn to before me this 18<sup>TH</sup> day of AUGUST, 2022.



Mandi Foretich #140297  
Notary Public for ~~Oregon~~ LOUISIANA  
My commission expires LIFETIME.

Washington County, Oregon  
08/26/2022 02:43:33 PM  
D-E Cnt=1 Str=31 RECORDS1  
\$10.00 \$5.00 \$11.00 \$60.00 - Total = \$86.00

2022-054207



02898314202200542070020023

I, Joe Nelson, Director of Assessment and Taxation and Ex-Officio County Clerk for Washington County, Oregon, do hereby certify that the within instrument of writing was received and recorded in the book of records of said county.



Joe Nelson, Director of Assessment and Taxation,  
Ex-Officio County Clerk

**AFTER RECORDING,  
RETURN TO:**  
Richard and Sandra Twigg  
31721 SW Firdale Road  
Cornelius, OR 97113

RECEIVED

SEP 09 2022

OWRD

### ASSIGNMENT OF WATER RIGHTS

Assignors: Bradley C. Bowsher and Kellie M. Bowsher  
8904 Hwy 961  
Clinton, LA 70722

Assignee: Richard L. Twigg and Sandra M. Twigg, as Co-Trustees  
of the Twigg Living Trust  
31721 SW Firdale Road  
Cornelius, OR 97113

### RECITALS

- A. Assignors own property in Washington County, Oregon, described in a Deed recorded in Washington County Deed Records, Document No. 2013-006493.
- B. Assignee owns property in Washington County, Oregon, described as Exhibit A to a Deed recorded in Washington County Deed Records, Document No. 2016-106700.

### THE PARTIES HEREBY AGREE:

1. Assignment. Assignors hereby assign to Assignee water rights which apply to the property of Assignors (described above in Recital A) under Certificate of Water Right 86736 issued by the State of Oregon. The water rights are transferred to the property of Assignee (described above in Recital B).

2. Consideration. Zero.

3. Entire Agreement. This is the entire agreement of the parties relating to assignment of water rights.

Dated: ~~July~~ <sup>AUGUST</sup> 18, 2022

RECEIVED

SEP 09 2022

ASSIGNORS:

ASSIGNEE:

TWIGG LIVING TRUST

OWRD

  
BRADLEY C. BOWSHER

By: \_\_\_\_\_  
RICHARD L. TWIGG, Co-Trustee

  
KELLIE M. BOWSHER

By: \_\_\_\_\_  
SANDRA M. TWIGG, Co-Trustee

SUBSCRIBED AND SWORN TO BEFORE ME THIS 18 DAY OF AUGUST 2022.

Mandi Foretich # 140297  
MANDI FORETICH  
LIFETIME COMMISSION



# Land Use Information Form



Oregon Water Resources Department  
725 Summer Street NE, Suite A  
Salem, Oregon 97301-1266  
(503) 986-0900  
[www.oregon.gov/OWRD](http://www.oregon.gov/OWRD)

RECEIVED

SEP 09 2022

OWRD

## NOTE TO APPLICANTS

In order for your application to be processed by the Water Resources Department (WRD), this Land Use Information Form must be completed by a local government planning official in the jurisdiction(s) where your water right will be used and developed. The planning official may choose to complete the form while you wait, or return the receipt stub to you. Applications received by WRD without the Land Use Form or the receipt stub will be returned to you. Please be aware that your application will not be approved without land use approval.


**This form is NOT required if:**

- 1) Water is to be diverted, conveyed, and/or used only on federal lands; **OR**
- 2) The application is for a water right transfer, allocation of conserved water, exchange, permit amendment, or ground water registration modification, and **all** of the following apply:
  - a) The existing and proposed water use is located entirely within lands zoned for exclusive farm-use or within an irrigation district;
  - b) The application involves a change in place of use only;
  - c) The change does not involve the placement or modification of structures, including but not limited to water diversion, impoundment, distribution facilities, water wells and well houses; **and**
  - d) The application involves irrigation water uses only.

## NOTE TO LOCAL GOVERNMENTS

The person presenting the attached Land Use Information Form is applying for or modifying a water right. The Water Resources Department (WRD) requires its applicants to obtain land-use information to be sure the water rights do not result in land uses that are incompatible with your comprehensive plan. Please complete the form or detach the receipt stub and return it to the applicant for inclusion in their water right application. You will receive notice once the applicant formally submits his or her request to the WRD. The notice will give more information about WRD's water rights process and provide additional comment opportunities. You will have 30 days from the date of the notice to complete the land-use form and return it to the WRD. If no land-use information is received from you within that 30-day period, the WRD may presume the land use associated with the proposed water right is compatible with your comprehensive plan. Your attention to this request for information is greatly appreciated by the Water Resources Department. If you have any questions concerning this form, please contact the WRD's Customer Service Group at 503-986-0801.

# Land Use Information Form



**RECEIVED**  
**SEP 09 2022**

Applicant(s): Twigg Farms, LLC

Mailing Address: 31721 SW Firdale Rd.

**OWRD**

City: Cornelius

State: OR

Zip Code: 97113

Daytime Phone: (971) 978-8881

## A. Land and Location

Please include the following information for all tax lots where water will be diverted (taken from its source), conveyed (transported), and/or used or developed. Applicants for municipal use, or irrigation uses within irrigation districts may substitute existing and proposed service-area boundaries for the tax-lot information requested below.

Township	Range	Section	¼ ¼	Tax Lot #	Plan Designation (e.g., Rural Residential/RR-5)	Water to be:	Proposed Land Use:
<u>1S</u>	<u>3W</u>	<u>36</u>	<u>SESW</u>	<u>1700, 1701</u>	<u>farmland</u>	<input checked="" type="checkbox"/> Diverted <input type="checkbox"/> Conveyed <input checked="" type="checkbox"/> Used	<u>farming</u>
<u>1S</u>	<u>3W</u>	<u>36</u>	<u>NESW</u>	<u>1700</u>	<u>farmland</u>	<input type="checkbox"/> Diverted <input type="checkbox"/> Conveyed <input checked="" type="checkbox"/> Used	<u>farming</u>
<u>1S</u>	<u>3W</u>	<u>36</u>	<u>NWSE</u>	<u>1600</u>	<u>farmland</u>	<input type="checkbox"/> Diverted <input type="checkbox"/> Conveyed <input checked="" type="checkbox"/> Used	<u>farming</u>
<u>1S</u>	<u>3W</u>	<u>36</u>	<u>SWSE</u>	<u>1903</u>	<u>farmland</u>	<input type="checkbox"/> Diverted <input type="checkbox"/> Conveyed <input checked="" type="checkbox"/> Used	<u>farming</u>
<u>1S</u>	<u>3W</u>	<u>36</u>	<u>SENW</u>	<u>900, 901</u>	<u>farmland</u>	<input type="checkbox"/> Diverted <input type="checkbox"/> Conveyed <input checked="" type="checkbox"/> Used	<u>farming</u>
<u>1S</u>	<u>3W</u>	<u>36</u>	<u>SWNW</u>	<u>900</u>	<u>farmland</u>	<input type="checkbox"/> Diverted <input type="checkbox"/> Conveyed <input checked="" type="checkbox"/> Used	<u>farming</u>

List all counties and cities where water is proposed to be diverted, conveyed, and/or used or developed:

Washington

## B. Description of Proposed Use

Type of application to be filed with the Water Resources Department:

- Permit to Use or Store Water  
  Water Right Transfer  
  Permit Amendment or Ground Water Registration Modification  
 Limited Water Use License  
  Allocation of Conserved Water  
  Exchange of Water

Source of water:  Reservoir/Pond    Ground Water    Surface Water (name) unnamed stream/reservoir

Estimated quantity of water needed: 58.5    cubic feet per second    gallons per minute    acre-feet

Intended use of water:  Irrigation    Commercial    Industrial    Domestic for \_\_\_\_\_ household(s)  
 Municipal    Quasi-Municipal    Instream    Other Supplemental Irrigation

Briefly describe:

It is proposed to move portions of Cert. 76061, 87026, and 86736 to more efficiently irrigate crops.



**Note to applicant:** If the Land Use Information Form cannot be completed while you wait, please have a local government representative sign the receipt at the bottom of the next page and include it with the application filed with the Water Resources Department.

See bottom of Page 3. →



# For Local Government Use Only

The following section must be completed by a planning official from each county and city listed unless the project will be located entirely within the city limits. In that case, only the city planning agency must complete this form. This deals only with the local land-use plan. Do not include approval for activities such as building or grading permits.

**Please check the appropriate box below and provide the requested information**

- Land uses to be served by the proposed water uses (including proposed construction) are allowed outright or are not regulated by your comprehensive plan. Cite applicable ordinance section(s):
- Land uses to be served by the proposed water uses (including proposed construction) involve discretionary land-use approvals as listed in the table below. (Please attach documentation of applicable land-use approvals which have already been obtained. Record of Action/land-use decision and accompanying findings are sufficient.) **If approvals have been obtained but all appeal periods have not ended, check "Being pursued."**

Type of Land-Use Approval Needed (e.g., plan amendments, rezones, conditional-use permits, etc.)	Cite Most Significant, Applicable Plan Policies & Ordinance Section References	Land-Use Approval:	
		<input type="checkbox"/> Obtained <input type="checkbox"/> Denied	<input type="checkbox"/> Being Pursued <input type="checkbox"/> Not Being Pursued
		<input type="checkbox"/> Obtained <input type="checkbox"/> Denied	<input type="checkbox"/> Being Pursued <input type="checkbox"/> Not Being Pursued
	<b>RECEIVED</b>	<input type="checkbox"/> Obtained <input type="checkbox"/> Denied	<input type="checkbox"/> Being Pursued <input type="checkbox"/> Not Being Pursued
	<b>SEP 09 2022</b>	<input type="checkbox"/> Obtained <input type="checkbox"/> Denied	<input type="checkbox"/> Being Pursued <input type="checkbox"/> Not Being Pursued
	<b>OWRD</b>	<input type="checkbox"/> Obtained <input type="checkbox"/> Denied	<input type="checkbox"/> Being Pursued <input type="checkbox"/> Not Being Pursued

Local governments are invited to express special land-use concerns or make recommendations to the Water Resources Department regarding this proposed use of water below, or on a separate sheet.

Name: Erik Stout Title: Associate Planner

Signature: *Erik Stout* Phone: 503-846-8135 Date: 7-28-22

Government Entity: Washington CO. LOT

**Note to local government representative:** Please complete this form or sign the receipt below and return it to the applicant. If you sign the receipt, you will have 30 days from the Water Resources Department's notice date to return the completed Land Use Information Form or WRD may presume the land use associated with the proposed use of water is compatible with local comprehensive plans.



**Receipt for Request for Land Use Information**

Applicant name: \_\_\_\_\_

City or County: \_\_\_\_\_ Staff contact: \_\_\_\_\_

Signature: \_\_\_\_\_ Phone: \_\_\_\_\_ Date: \_\_\_\_\_