



Oregon Water Resources Department
 725 Summer Street NE, Suite A
 Salem Oregon 97301-1266
 (503) 986-0900
 www.wrd.state.or.us

Application for
 District Permanent
 Water Right

RECEIVED
 SEP 12 2022
 OWRD

Transfer

Please type or print legibly in dark ink. If your application is incomplete or inaccurate, we will return it to you. If any requested information does not apply to your application, insert "N/A" to indicate "Not Applicable." As you complete this form, please refer to notes and guidance included on the application. A summary of review criteria and procedures that are generally applicable to the application is available at www.wrd.state.or.us/OWRD/PUBS/forms.shtml#app_criteria_review.

Change in Place of Use Only

1A. APPLICANT INFORMATION

IRRIGATION DISTRICT Vale Oregon Irrigation District		PHONE NO. 541-473-3243	ADDITIONAL CONTACT NO.
ADDRESS 521 A Street W			FAX NO. 541-473-2562
CITY Vale	STATE OR	ZIP 97918	E-MAIL void@fmtc.com
BY PROVIDING AN E-MAIL ADDRESS, CONSENT IS GIVEN TO RECEIVE ALL CORRESPONDENCE FROM THE DEPARTMENT ELECTRONICALLY. COPIES OF THE FINAL ORDER DOCUMENTS WILL ALSO BE MAILED.			

1B. AGENT INFORMATION

AGENT/BUSINESS NAME		PHONE NO.	ADDITIONAL CONTACT NO.
ADDRESS			FAX NO.
CITY	STATE	ZIP	E-MAIL
BY PROVIDING AN E-MAIL ADDRESS, CONSENT IS GIVEN TO RECEIVE ALL CORRESPONDENCE FROM THE DEPARTMENT ELECTRONICALLY. COPIES OF THE FINAL ORDER DOCUMENTS WILL ALSO BE MAILED.			

2. PROPOSED CHANGE(S) TO WATER RIGHT(S)

- List **all** water rights to be affected by this transfer. Indicate the certificate, permit, decree or other identifying number(s) in the table below: *(Attach additional pages as necessary.)*

	Certificate	Permit / Previous Transfer	Decree
1.	74080	-	
2.	74081	-	
3.		-	
4.		-	
5.		-	
6.		-	

3. ATTACHMENTS


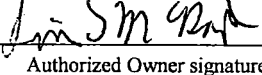
Check each of the following **attachments** included with this application. The application will be returned if all required attachments are not included.

<p>Supplemental Form A – Description of Proposed Change(s) to a Water Right</p> <p><input type="checkbox"/> A separate Supplemental Form A is enclosed for each water right to be affected by this transfer.</p> <p>Map</p> <p><input type="checkbox"/> Permanent Transfer A map meeting the requirements of OAR 690-385-3300 must be included but need not be prepared by a Certified Water Right Examiner (CWRE).</p>	<p>Fees:</p> <p><input type="checkbox"/> Amount enclosed: \$ _____ See the Department’s Fee Schedule at www.wrd.state.or.us or call (503) 986-0900.</p> <p>Land Use Compatibility Statement</p> <p><input type="checkbox"/> The Land Use Information Form is not required if water is to be diverted, conveyed and/or used only on federal lands or if ALL of the following apply: a) a change in place of use only, b) a change that does not involve the placement or modification of structures, c) the use of water is for irrigation only and d) the use is located within an irrigation district or an exclusive farm use zone.</p>
--	--

4. SIGNATURES


The district certifies the following:

- (1) The water rights proposed for transfer are water rights subject to transfer and are not subject to forfeiture for nonuse under ORS 540.610;
- (2) Each user affected by the proposed transfer has provided written authorization for the transfer and such authorization is on file with the district; and
- (3) On behalf of the district, I affirm to the best of my knowledge the information contained in this application is true and accurate.

_____	_____	_____
District Manager signature	name (print)	date
OR		
	_____	_____
Authorized District Representative signature	Jessi Hansen	date
	_____	_____
Authorized Owner signature	Tim McBride	date

Before submitting your application to the Department, be sure you have:

- Answered each question completely.
- Included all the required attachments.
- Included a check payable to the Oregon Water Resources Department for the appropriate amount.

	_____	_____
Authorized Owner Signature	Name (print)	Date



District Permanent Water Right Transfer Application
Supplemental Form A

RECEIVED

SEP 12 2022

OWRD

DESCRIPTION OF PROPOSED CHANGE(S) TO A WATER RIGHT

List only one water right per page. A separate Supplemental Form A must be completed for each certificate, permit, decree, or other right involved in the proposed transfer.

Attach additional copies of Supplemental Form A as needed to describe other certificates, permits, decrees or other rights involved in this transfer.

1. CURRENT WATER RIGHT INFORMATION

Water Right Subject to Transfer (check and complete one of the following):

Table with 5 rows for water right types: Certificated Right (checked), Non-certificated Right, Permit for which Proof has been Approved, Transferred Right for which Proof has been Filed, Permit for Supplemental Irrigation.

- Name on Permit, Certificate, or Decree: Vale Oregon Irrigation Dist. / US Bureau of Reclamation
Priority Date(s): May 10, 1926 & January 11, 1927

If there are multiple Priority Dates identified on the water right, any information provided in Supplemental Form A of this application must identify which priority date is associated with each of the authorized points of diversion or appropriation and places of use.

Source(s) of Water to be Affected by Transfer: North Fork of Malheur River

Tributary to: Malheur River and Beulah Reservoir (aka - Agency Reservoir)

- Are there other water rights, Permits or Ground Water Registrations associated with this land?
Yes (checked) No

If "Yes", what are the Permit, Registration or Certificate Numbers? 74081

Any "layered" water use or a right that is supplemental to a primary right proposed for transfer must be included in the transfer or be cancelled.

RECEIVED

SEP 12 2022

OWRD

▪ Certificate Number or other identifying number: 74080

The following information must be provided only for those points of diversion or appropriation that are involved in the transfer.

If a point of diversion or appropriation is not numbered on the decree or water right certificate or permit, assign it a unique number in the following table (e.g. POD #1 or POA(well) #1). Use the number to refer to the point of diversion or appropriation serving the place of use described in Tables I and II. Note: Permanent district transfers do not allow for a change in point of diversion or appropriation to serve the proposed place of use.

Government lot and donation land claim numbers must be included in the table below only if the information is reflected on the existing water right.

Location of Existing Authorized Point(s) of Diversion (POD) or Appropriation (POA):
(i.e., the allowed point(s) of diversion or appropriation listed on the water right for the "FROM" or "OFF" lands)

AUTHORIZED POINT(S) of DIVERSION (POD) or APPROPRIATION (POA)							
POD# or POA#	TWP (N or S)	RNG (E or W)	SEC	Q-Q	DLC	GOV'T LOT	MEASURED DISTANCES
1	20 S	41 E	31	NWSE			Vale Project Main Canal: 1200 ft N and 300 ft E from the S1/4 Corner of section 31
1	23 S	37 E	8	NWSW			Warm Springs Dam



District Permanent Water Right Transfer Application

Supplemental Form A

RECEIVED

SEP 12 2022



DESCRIPTION OF PROPOSED CHANGE(S) TO A WATER RIGHT

List only one water right per page. **A separate Supplemental Form A must be completed for each certificate, permit, decree, or other right involved in the proposed transfer.**

Attach additional copies of Supplemental Form A as needed to describe other certificates, permits, decrees or other rights involved in this transfer.

1. CURRENT WATER RIGHT INFORMATION

Water Right Subject to Transfer (check and complete one of the following):

<input checked="" type="checkbox"/>	Certificated Right	74081	
		Certificate Number	
<input type="checkbox"/>	Adjudicated, Non-certificated Right	_____	Page Number
		Name of Decree	Page Number
<input type="checkbox"/>	Permit for which Proof has been Approved	-	Date Claim of Beneficial Use Submitted
		Permit Number	Date Claim of Beneficial Use Submitted
<input type="checkbox"/>	Transferred Right for which Proof has been Filed	-	Date Claim of Beneficial Use Submitted
		Previous Transfer Number	Date Claim of Beneficial Use Submitted
<input type="checkbox"/>	Permit for Supplemental Irrigation	-	
		Permit Number	

- Name on Permit, Certificate, or Decree: Vale Oregon Irrigation Dist. / US Bureau of Reclamation
- Priority Date(s): December 16, 1931 & November 29, 1945

If there are **multiple Priority Dates** identified on the water right, any information provided in Supplemental Form A of this application must identify which priority date is associated with each of the authorized points of diversion or appropriation and places of use.

Source(s) of Water to be Affected by Transfer: North Fork of Malheur River

Tributary to: Malheur River and Beulah Reservoir (aka - Agency Reservoir)

- Are there **other water rights**, Permits or Ground Water Registrations associated with this land?
 Yes No

If "Yes", what are the Permit, Registration or Certificate Numbers? _____

Any "layered" water use or a right that is supplemental to a primary right proposed for transfer **must be included in the transfer or be cancelled.**

RECEIVED
 RECEIVED
 SEP-12-2022
 OWRD
 OWRD

▪ Certificate Number or other identifying number: 74081

The following information must be provided only for those points of diversion or appropriation that are involved in the transfer.

If a point of diversion or appropriation is not numbered on the decree or water right certificate or permit, assign it a unique number in the following table (e.g. POD #1 or POA(well) #1). Use the number to refer to the point of diversion or appropriation serving the place of use described in Tables I and II. Note: Permanent district transfers do not allow for a change in point of diversion or appropriation to serve the proposed place of use.

Government lot and donation land claim numbers must be included in the table below **only** if the information is reflected on the existing water right.

Location of Existing Authorized Point(s) of Diversion (POD) or Appropriation (POA):
 (i.e., the allowed point(s) of diversion or appropriation listed on the water right for the "FROM" or "OFF" lands)

AUTHORIZED POINT(S) of DIVERSION (POD) or APPROPRIATION (POA)							
POD# or POA#	TWP (N or S)	RNG (E or W)	SEC	Q-Q	DLC	GOV'T LOT	MEASURED DISTANCES
1	19 S	37 E	15	SWSE			Agency Valley Dam
1	20 S	41 E	31	NWSE			Vale Project Main Canal: 1200 ft N and 300 ft E from the S1/4 Corner of section 31

TABLE 1 - AUTHORIZED PLACE OF USE

Cert. Decree or Permit	POD/ POA #	Priority Date	Use	LEGAL DESCRIPTION					Gov't Lot	Tax Lot	Acres	User Name
				TWP	RNG	SEC	QQ	DLC				
Primary												
74080	1	1926 & 1927	IRR	18	43	24	NWSW			102	0.60	TIM MCBRIDE
74080	1	1926 & 1927	IRR	18	43	24	NESW			102	1.00	TIM MCBRIDE
74080	1	1926 & 1927	IRR	18	43	24	SWSW			201	12.00	TIM MCBRIDE
74080	1	1926 & 1927	IRR	18	43	24	SESW			201	3.20	TIM MCBRIDE
74080	1	1927 & 1927	IRR	18	45	7	SWNW			2300	5.50	BILLY BARRETT
SUPPLEMENT												
74081	1	1931 & 1945	IRR	18	43	24	NWSW			102	0.60	TIM MCBRIDE
74081	1	1931 & 1945	IRR	18	43	24	NESW			102	1.00	TIM MCBRIDE
74081	1	1931 & 1945	IRR	18	43	24	SWSW			201	12.00	TIM MCBRIDE
74081	1	1931 & 1945	IRR	18	43	24	SESW			201	3.20	TIM MCBRIDE
74081	1	1931 & 1945	IRR	18	45	7	SWNW			2300	5.50	BILLY BARRETT
Staying												
S-54916	1	1983	IRR	18	43	24	SESW			3900	1.00	Tim McBride
S-54916	1	1983	IRR	18	45	7	SWNW			900	5.50	Billy Barrett

**S-54916 will stay in the quarter-quarter and will not be moved

RECEIVED
 RECEIVED
 SEP 12 2022
 OWRD
 OWRD

TABLE 1 - PROPOSED PLACE OF USE

Cert. Decree or Permit	POD/ POA #	Priority Date	Use	LEGAL DESCRIPTION							Acres	User Name
				TWP	RNG	SEC	QQ	DLC	Gov't Lot	Tax Lot		
Primary												
74080	1	1926 & 1927	IRR	18	43	24	NESW			3800	13.90	TIM MCBRIDE
74080	1	1926 & 1927	IRR	18	43	24	NWSE			3800	2.40	TIM MCBRIDE
74080	1	1926 & 1927	IRR	18	43	24	NWSE			3800	0.60	TIM MCBRIDE
74080	1	1926 & 1927	IRR	18	43	24	SWSE			3900	0.10	TIM MCBRIDE
74080	1	1926 & 1927	IRR	18	43	24	SWSE			3900	1.00	TIM MCBRIDE
74080	1	1926 & 1927	IRR	18	43	24	SESW			3900	4.20	TIM MCBRIDE
74080	1	1926 & 1927	IRR	18	43	24	SESW			3900	0.10	TIM MCBRIDE
SUPPLEMENT												
74081	1	1931 & 1945	IRR	18	43	24	NESW			3800	13.90	TIM MCBRIDE
74081	1	1931 & 1945	IRR	18	43	24	NWSE			3800	2.40	TIM MCBRIDE
74081	1	1931 & 1945	IRR	18	43	24	NWSE			3800	0.60	TIM MCBRIDE
74081	1	1931 & 1945	IRR	18	43	24	SWSE			3900	0.10	TIM MCBRIDE
74081	1	1931 & 1945	IRR	18	43	24	SWSE			3900	1.00	TIM MCBRIDE
74081	1	1931 & 1945	IRR	18	43	24	SESW			3900	4.20	TIM MCBRIDE
74081	1	1931 & 1945	IRR	18	43	24	SESW			3900	0.10	TIM MCBRIDE

RECEIVED
 SEP 1 8 2022
 OWRD
 OWRD



Oregon Water Resources Department
 725 Summer Street NE, Suite A
 Salem Oregon 97301-1266
 (503) 986-0900
 www.wrd.state.or.us

Application for
 District Permanent
 Water Right

RECEIVED

SEP 12 2022

Transfer

OWRD
 OWRD

Please type or print legibly in dark ink. If your application is incomplete or inaccurate, we will return it to you. If any requested information does not apply to your application, insert "N/A" to indicate "Not Applicable." As you complete this form, please refer to notes and guidance included on the application. A summary of review criteria and procedures that are generally applicable to the application is available at www.wrd.state.or.us/OWRD/PUBS/forms.shtml#app_criteria_review.

Change in Place of Use Only

1A. APPLICANT INFORMATION

IRRIGATION DISTRICT Vale Oregon Irrigation District		PHONE NO. 541-473-3243	ADDITIONAL CONTACT NO.
ADDRESS 521 A Street W			FAX NO. 541-473-2562
CITY Vale	STATE OR	ZIP 97918	E-MAIL void@fmtc.com
BY PROVIDING AN E-MAIL ADDRESS, CONSENT IS GIVEN TO RECEIVE ALL CORRESPONDENCE FROM THE DEPARTMENT ELECTRONICALLY. COPIES OF THE FINAL ORDER DOCUMENTS WILL ALSO BE MAILED.			

1B. AGENT INFORMATION

AGENT/BUSINESS NAME		PHONE NO.	ADDITIONAL CONTACT NO.
ADDRESS			FAX NO.
CITY	STATE	ZIP	E-MAIL
BY PROVIDING AN E-MAIL ADDRESS, CONSENT IS GIVEN TO RECEIVE ALL CORRESPONDENCE FROM THE DEPARTMENT ELECTRONICALLY. COPIES OF THE FINAL ORDER DOCUMENTS WILL ALSO BE MAILED.			

2. PROPOSED CHANGE(S) TO WATER RIGHT(S)

- List **all** water rights to be affected by this transfer. Indicate the certificate, permit, decree or other identifying number(s) in the table below: (Attach additional pages as necessary.)

	Certificate	Permit / Previous Transfer	Decree
1.	74080	-	
2.	74081	-	
3.		-	
4.		-	
5.		-	
6.		-	

RECEIVED
RECEIVED

SEP 12 2022

OWARD

3. ATTACHMENTS



Check each of the following attachments included with this application. The application will be returned if all required attachments are not included.

<p>Supplemental Form A – Description of Proposed Change(s) to a Water Right</p> <p><input type="checkbox"/> A <u>separate</u> Supplemental Form A is enclosed for <u>each</u> water right to be affected by this transfer.</p> <p>Map</p> <p><input type="checkbox"/> Permanent Transfer A map meeting the requirements of OAR 690-385-3300 must be included but need not be prepared by a Certified Water Right Examiner (CWRE).</p>	<p>Fees:</p> <p><input type="checkbox"/> Amount enclosed: \$ _____ See the Department's Fee Schedule at www.wrd.state.or.us or call (503) 986-0900.</p> <p>Land Use Compatibility Statement</p> <p><input type="checkbox"/> The Land Use Information Form is <u>not</u> required if water is to be diverted, conveyed and/or used only on federal lands or if <u>ALL</u> of the following apply: a) a change in place of use only, b) a change that does not involve the placement or modification of structures, c) the use of water is for irrigation <u>only</u> and d) the use is located within an irrigation district or an exclusive farm use zone.</p>
--	---

4. SIGNATURES

The district certifies the following:

- (1) The water rights proposed for transfer are water rights subject to transfer and are not subject to forfeiture for nonuse under ORS 540.610;
- (2) Each user affected by the proposed transfer has provided written authorization for the transfer and such authorization is on file with the district; and
- (3) On behalf of the district, I affirm to the best of my knowledge the information contained in this application is true and accurate.

_____ District Manager signature	_____ name (print)	_____ date
OR		
 Authorized District Representative signature	Jessi Hansen name (print)	9-8-2022 date
 Authorized Owner signature	Hester, Kurt name (print)	9-8-2022 date

Before submitting your application to the Department, be sure you have:

- Answered each question completely.
- Included all the required attachments.
- Included a check payable to the Oregon Water Resources Department for the appropriate amount.



District Permanent Water Right Transfer Application
Supplemental Form A

**RECEIVED
RECEIVED**
SEP. 12 2022
OWRD

DESCRIPTION OF PROPOSED CHANGE(S) TO A WATER RIGHT

List only one water right per page. A separate Supplemental Form A must be completed for each certificate, permit, decree, or other right involved in the proposed transfer.

Attach additional copies of Supplemental Form A as needed to describe other certificates, permits, decrees or other rights involved in this transfer.

1. CURRENT WATER RIGHT INFORMATION

Water Right Subject to Transfer (check and complete one of the following):

<input checked="" type="checkbox"/> Certificated Right	<u>74080</u>	
	Certificate Number	
<input type="checkbox"/> Adjudicated, Non-certificated Right	_____	_____
	Name of Decree	Page Number
<input type="checkbox"/> Permit for which Proof has been Approved	<u>-</u>	
	Permit Number	Date Claim of Beneficial Use Submitted
<input type="checkbox"/> Transferred Right for which Proof has been Filed	<u>-</u>	
	Previous Transfer Number	Date Claim of Beneficial Use Submitted
<input type="checkbox"/> Permit for Supplemental Irrigation	<u>-</u>	
	Permit Number	

- Name on Permit, Certificate, or Decree: Vale Oregon Irrigation Dist. / US Bureau of Reclamation
- Priority Date(s): May 10, 1926 & January 11, 1927

If there are **multiple Priority Dates** identified on the water right, any information provided in Supplemental Form A of this application must identify which priority date is associated with each of the authorized points of diversion or appropriation and places of use.

Source(s) of Water to be Affected by Transfer: North Fork of Malheur River

Tributary to: Malheur River and Beulah Reservoir (aka - Agency Reservoir)

- Are there **other water rights**, Permits or Ground Water Registrations associated with this land?
 Yes No

If "Yes", what are the Permit, Registration or Certificate Numbers? 74081

Any "layered" water use or a right that is supplemental to a primary right proposed for transfer **must be included in the transfer or be cancelled.**

RECEIVED

SEP 12 2022

OWRD
OWRD

▪ Certificate Number or other identifying number: 74080

The following information must be provided only for those points of diversion or appropriation that are involved in the transfer.

If a point of diversion or appropriation is not numbered on the decree or water right certificate or permit, assign it a unique number in the following table (e.g. POD #1 or POA(well) #1). Use the number to refer to the point of diversion or appropriation serving the place of use described in Tables I and II. Note: Permanent district transfers do not allow for a change in point of diversion or appropriation to serve the proposed place of use.

Government lot and donation land claim numbers must be included in the table below only if the information is reflected on the existing water right.

Location of Existing Authorized Point(s) of Diversion (POD) or Appropriation (POA):
(i.e., the allowed point(s) of diversion or appropriation listed on the water right for the "FROM" or "OFF" lands)

AUTHORIZED POINT(S) of DIVERSION (POD) or APPROPRIATION (POA)							
POD# or POA#	TWP (N or S)	RNG (E or W)	SEC	Q-Q	DLC	GOV'T LOT	MEASURED DISTANCES
1	20 S	41 E	31	NWSE			Vale Project Main Canal: 1200 ft N and 300 ft E from the S1/4 Corner of section 31
1	23 S	37 E	8	NWSW			Warm Springs Dam



District Permanent Water Right Transfer Application
Supplemental Form A

RECEIVED
 RECEIVED
 SEP 12 2022
 OWRD
 OWRD

DESCRIPTION OF PROPOSED CHANGE(S) TO A WATER RIGHT

List only one water right per page. A separate Supplemental Form A must be completed for each certificate, permit, decree, or other right involved in the proposed transfer.

Attach additional copies of Supplemental Form A as needed to describe other certificates, permits, decrees or other rights involved in this transfer.

1. CURRENT WATER RIGHT INFORMATION

Water Right Subject to Transfer (check and complete one of the following):

<input checked="" type="checkbox"/> Certificated Right	<u>74081</u>	Certificate Number
<input type="checkbox"/> Adjudicated, Non-certificated Right	_____	Page Number
<input type="checkbox"/> Permit for which Proof has been Approved	-	Date Claim of Beneficial Use Submitted
<input type="checkbox"/> Transferred Right for which Proof has been Filed	-	Date Claim of Beneficial Use Submitted
<input type="checkbox"/> Permit for Supplemental Irrigation	-	Permit Number

- Name on Permit, Certificate, or Decree: Vale Oregon Irrigation Dist. / US Bureau of Reclamation
- Priority Date(s): December 16, 1931 & November 29, 1945

If there are **multiple Priority Dates** identified on the water right, any information provided in Supplemental Form A of this application must identify which priority date is associated with each of the authorized points of diversion or appropriation and places of use.

Source(s) of Water to be Affected by Transfer: North Fork of Malheur River

Tributary to: Malheur River and Beulah Reservoir (aka - Agency Reservoir)

- Are there **other water rights**, Permits or Ground Water Registrations associated with this land?
 Yes No

If "Yes", what are the Permit, Registration or Certificate Numbers? _____

Any "layered" water use or a right that is supplemental to a primary right proposed for transfer **must be included in the transfer or be cancelled.**

RECEIVED

SEP 12 2022

OWRD

Certificate Number or other identifying number: 74081

The following information must be provided only for those points of diversion or appropriation that are involved in the transfer.

If a point of diversion or appropriation is not numbered on the decree or water right certificate or permit, assign it a unique number in the following table (e.g. POD #1 or POA(well) #1). Use the number to refer to the point of diversion or appropriation serving the place of use described in Tables I and II. Note: Permanent district transfers do not allow for a change in point of diversion or appropriation to serve the proposed place of use.

Government lot and donation land claim numbers must be included in the table below only if the information is reflected on the existing water right.

Location of Existing Authorized Point(s) of Diversion (POD) or Appropriation (POA):
(i.e., the allowed point(s) of diversion or appropriation listed on the water right for the "FROM" or "OFF" lands)

Table with columns: POD# or POA#, TWP (N or S), RNG (E or W), SEC, Q-Q, DLC, GOV'T LOT, MEASURED DISTANCES. Contains entries for Agency Valley Dam and Vale Project Main Canal.

RECEIVED

SEP 12 2022

OWRD
OWRD

TABLE 1 - AUTHORIZED PLACE OF USE

Cert. Decree or Permit	POD/ POA #	Priority Date	Use	LEGAL DESCRIPTION						Gov't Lot	Tax Lot	Acres	User Name
				TWP	RNG	SEC	QQ	DLC					
Primary													
74080	1	1926 & 1927	IRR	17	44	28	SENE			1500	1.30	Hester, Kurt & Paula Runkel	
74080	1	1926 & 1927	IRR	17	44	28	NENE			1500	3.80	Hester, Kurt & Paula Runkel	
74080	1	1926 & 1927	IRR	17	44	28	SENE			1500	4.70	Hester, Kurt & Paula Runkel	
SUPPLEMENT													
74081	1	1926 & 1927	IRR	17	44	28	SENE			1500	1.30	Hester, Kurt & Paula Runkel	
74081	1	1926 & 1927	IRR	17	44	28	NENE			1500	3.80	Hester, Kurt & Paula Runkel	
74081	1	1926 & 1927	IRR	17	44	28	SENE			1500	4.70	Hester, Kurt & Paula Runkel	
STAYING													
S-54916	1	1983	IRR	17	44	28	NENE			1500	3.80	Hester, Kurt & Paula Runkel	
S-54916	1	1983	IRR	17	44	28	SENE			1500	2.00	Hester, Kurt & Paula Runkel	

**S-54916 will stay in the quarter-quarter and will not be removed.

