

Application for Permanent Water Right Transfer



Oregon Water Resources Department
 725 Summer Street NE, Suite A
 Salem, Oregon 97301-1266
 (503) 986-0900
 www.oregon.gov/OWRD

Part 1 of 5 – Minimum Requirements Checklist

This transfer application will be returned if Parts 1 through 5 and all required attachments are not completed and included.
 For questions, please call (503) 986-0900, and ask for Transfer Section.

RECEIVED

NOV 14 2022

OWRD

Check all items included with this application. (N/A = Not Applicable)

- Part 1 – Completed Minimum Requirements Checklist.
- Part 2 – Completed Transfer Application Map Checklist.
- Part 3 – Application Fee, payable by check to the Oregon Water Resources Department, and completed Fee Worksheet, page 3. Try the new online fee calculator at:
http://apps.wrd.state.or.us/apps/misc/wrd_fee_calculator.
- Part 4 – Completed Applicant Information and Signature.
- Part 5 – Information about Water Rights to be Transferred: **How many water rights are to be transferred? 1 List them here: 41857**
 Please include a separate Part 5 for each water right. (See instructions on page 6)
NOTE: A separate transfer application is required for each water right unless the criteria in OAR 690-380-3220 are met.

Attachments:

- Completed Transfer Application Map.
- Completed Evidence of Use Affidavit and supporting documentation.
- N/A Affidavit(s) of Consent from Landowner(s) (if the applicant does not own the land the water right is on.)
- N/A Supplemental Form D – For water rights served by or issued in the name of an irrigation district. Complete when the transfer applicant is not the irrigation district.
- N/A Oregon Water Resources Department’s Land Use Information Form with approval and signature from each local land use authority in which water is to be diverted, conveyed, and/or used. Not required if water is to be diverted, conveyed, and/or used only on federal lands or if **all** of the following apply: a) a change in place of use only, b) no structural changes, c) the use of water is for irrigation only, and d) the use is located within an irrigation district or an exclusive farm use zone.
- N/A Water Well Report/Well Log for changes in point(s) of appropriation (well(s)) or additional point(s) of appropriation.
- N/A Geologist Report for a change from a surface water point of diversion to a ground water point of appropriation (well), if the proposed well is more than 500’ from the surface water source and more than 1000’ upstream or downstream from the point of diversion. See OAR 690-380-2130 for requirements and applicability.

(For Staff Use Only)

WE ARE RETURNING YOUR APPLICATION FOR THE FOLLOWING REASON(S):

<input type="checkbox"/> Application fee not enclosed/insufficient	<input type="checkbox"/> Map not included or incomplete
<input type="checkbox"/> Land Use Form not enclosed or incomplete	<input type="checkbox"/> Evidence of Use Form not enclosed or incomplete
<input type="checkbox"/> Additional signature(s) required	<input type="checkbox"/> Part _____ is incomplete

Other/Explanation _____

Staff: _____ 503- _____ Date: ____/____/____

14120

Part 2 of 5 – Transfer Application Map

Your transfer application will be returned if any of the map requirements listed below are not met.

Please be sure that the transfer application map you submit includes all the required items and matches the existing water right map. Check all boxes that apply.

- N/A Certified Water Right Examiner (CWRE) Stamp and Original Signature. For a list of CWREs, see http://apps.wrd.state.or.us/apps/wr/cwre_license_view/. CWRE stamp and signature are not required for substitutions.
- N/A If **more than three** water rights are involved, separate maps are needed for each water right.
 - Permanent quality printed with dark ink on good quality paper.
 - The size of the map can be 8½ x 11 inches, 8½ x 14 inches, 11 x 17 inches, or up to 30 x 30 inches. For 30 x 30 inch maps, one extra copy is required.
 - A north arrow, a legend, and scale.
 - The scale of the map must be: 1 inch = 400 feet, 1 inch = 1,320 feet, the scale of the Final Proof/Claim of Beneficial Use Map (the map used when the permit was certificated), the scale of the county assessor map if the scale is not smaller than 1 inch = 1,320 feet, or a scale that has been pre-approved by the Department.
 - Township, Range, Section, ¼ ¼, DLC, Government Lot, and other recognized public land survey lines.
 - Tax lot boundaries (property lines) are required. Tax lot numbers are recommended.
 - Major physical features including rivers and creeks showing direction of flow, lakes and reservoirs, roads, and railroads.
 - Major water delivery system features from the point(s) of diversion/appropriation such as main pipelines, canals, and ditches.
 - Existing place of use that includes separate hachuring for each water right, priority date, and use including number of acres in each quarter-quarter section, government lot, or in each quarter-quarter section as projected within government lots, donation land claims, or other recognized public land survey subdivisions. If less than the entirety of the water right is being changed, a separate hachuring is needed for lands left unchanged.
 - N/A Proposed place of use that includes separate hachuring for each water right, priority date, and use including number of acres in each quarter-quarter section, government lot, or in each quarter-quarter section as projected within government lots, donation land claims, or other recognized public land survey subdivisions.
 - Existing point(s) of diversion or well(s) with distance and bearing or coordinates from a recognized survey corner. This information can be found in your water right certificate or permit.
 - N/A If you are proposing a change in point(s) of diversion or well(s), show the proposed location and label it clearly with distance and bearing or coordinates. If GPS coordinates are used, latitude-longitude coordinates may be expressed as either degrees-minutes-seconds with at least one digit after the decimal (example – 42°32'15.5") or degrees-decimal with five or more digits after the decimal (example – 42.53764°).

RECEIVED

14120

NOV 14 2022

Part 4 of 5 – Applicant Information and Signature

Applicant Information

APPLICANT/BUSINESS NAME Raymond & Drena West		PHONE NO. 541-659-9919	ADDITIONAL CONTACT NO.
ADDRESS 61350 East 250 Drive			FAX NO.
CITY Grove	STATE OK	ZIP 74344	E-MAIL <i>drenasdolls@gmail.com</i>
<p>BY PROVIDING AN E-MAIL ADDRESS, CONSENT IS GIVEN TO RECEIVE ALL CORRESPONDENCE FROM THE DEPARTMENT ELECTRONICALLY. COPIES OF THE FINAL ORDER DOCUMENTS WILL ALSO BE MAILED.</p>			

Agent Information – The agent is authorized to represent the applicant in all matters relating to this application.

AGENT/BUSINESS NAME		PHONE NO.	ADDITIONAL CONTACT NO.
ADDRESS			FAX NO.
CITY	STATE	ZIP	E-MAIL
<p>BY PROVIDING AN E-MAIL ADDRESS, CONSENT IS GIVEN TO RECEIVE ALL CORRESPONDENCE FROM THE DEPARTMENT ELECTRONICALLY. COPIES OF THE FINAL ORDER DOCUMENTS WILL ALSO BE MAILED.</p>			

Explain in your own words what you propose to accomplish with this transfer application, and why:
 We sold the tax lot where the well and part of the water right is. We want to irrigate the other tax lot with a well the property where the rest of the water right is.
 If you need additional space, continue on a separate piece of paper and attach to the application as "Attachment 1".

Check One Box

- By signing this application, I understand that, upon receipt of the draft preliminary determination and prior to Department approval of the transfer, I will be required to provide landownership information and evidence that I am authorized to pursue the transfer as identified in OAR 690-380-4010(5); **OR**
- I affirm the applicant is a municipality as defined in ORS 540.510(3)(b) and that the right is in the name of the municipality or a predecessor; **OR**
- I affirm the applicant is an entity with the authority to condemn property and is acquiring by condemnation the property to which the water right proposed for transfer is appurtenant and have supporting documentation.

RECEIVED


NOV 14 2022

OWRD

By my signature below, I confirm that I understand:


- Prior to Department approval of the transfer application, I may be required to submit payment to the Department for publication of a notice in a newspaper with general circulation in the area where the water right is located, once per week for two consecutive weeks. If more than one qualifying newspaper is available, I suggest publishing the notice in the following newspaper: _____.
- Amendments to the application may only be made in response to the Department's Draft Preliminary Determination (DPD). The applicant will have a period of at least 30 days to amend the application to address any issues identified by the Department in the DPD, or to withdraw the application. Note that amendments may be subject to additional fees, pursuant to ORS 536.050.
- Failure to complete an approved change in place of use and/or change in character of use, will result in loss of the water right (OAR 690-380-6010).
- Refunds may only be granted upon request and, as set forth in ORS 536.050(4)(a), if the Director determines that a refund of all or part of a fee is appropriate in the interests of fairness to the public or necessary to correct an error of the Department.

I (we) affirm that the information contained in this application is true and accurate.


Applicant signature

RAYMOND WEST
Print Name (and Title if applicable)

11/3/2022
Date


Applicant signature

DRENA WEST
Print Name (and Title if applicable)

11-3-2022
Date

Is the applicant the sole owner of the land on which the water right, or portion thereof, proposed for transfer is located? Yes No*

**If NO, include signatures of all deeded landowners (and mailing and/or e-mail addresses if different than the applicant's) or attach affidavits of consent (and mailing and/or e-mail addresses) from all landowners or individuals/entities to which the water right(s) were conveyed.*

Check the following boxes that apply:

- The applicant is responsible for completion of change(s). Notices and correspondence should continue to be sent to the applicant.
- The receiving landowner will be responsible for completing the proposed change(s) after the final order is issued. Copies of notices and correspondence should be sent to this landowner.
- Both the receiving landowner and applicant will be responsible for completion of change(s). Copies of notices and correspondence should be sent to this landowner and the applicant.

At this time, are the lands in this transfer application in the process of being sold? Yes No

If YES, and you know who the new landowner will be, please complete the receiving landowner information table below. If you do not know who the new landowner will be, then a request for assignment will have to be filed for at a later date.

If a property sells, the certificated water right(s) located on the land belong to the new owner, unless a sale agreement or other document states otherwise. For more information see: https://www.oregon.gov/owrd/WRDFormsPDF/Transfer_Property_Transactions.pdf


RECEIVING LANDOWNER NAME		PHONE NO.	ADDITIONAL CONTACT NO.
ADDRESS			FAX NO. RECEIVED
CITY	STATE	ZIP	E-MAIL NOV 14 2022
Describe any special ownership circumstances:			
The confirming Certificate shall be issued in the name of: <input type="checkbox"/> Applicant <input type="checkbox"/> Receiving Landowner 14120 OWRD			

Check here if any of the water rights proposed for transfer are or will be located within or served by an irrigation or other water district. (Tip: Complete and attach Supplemental Form D.)

IRRIGATION DISTRICT NAME	ADDRESS	
CITY	STATE	ZIP

Check here if water for any of the rights supplied under a water service agreement or other contract for stored water with a federal agency or other entity.

ENTITY NAME	ADDRESS	
CITY	STATE	ZIP



To meet State Land Use Consistency Requirements, you must list all county, city, municipal corporation, or tribal governments within whose jurisdiction water will be diverted, conveyed or used.

ENTITY NAME Josephine County Planning	ADDRESS 700 NW Dimmick St., Suite C	
CITY Grants Pass	STATE OR	ZIP 97526

ENTITY NAME	ADDRESS	
CITY	STATE	ZIP

RECEIVED

NOV 14 2022

OWRD

Part 5 of 5 – Water Right Information

Please use a separate Part 5 for each water right being changed. See instructions on page 6, to copy and paste additional Part 5s, or to add additional rows to tables within the form.

CERTIFICATE # 41857

RECEIVED

Description of Water Delivery System

NOV 14 2022

System capacity: _____ cubic feet per second (cfs) **OR**

30 gallons per minute (gpm)

OWRD

Describe the current water delivery system or the system that was in place at some time within the last five years. Include information on the pumps, canals, pipelines, and sprinklers used to divert, convey, and apply the water at the authorized place of use. **Water is pumped from the well via a 2 HP submersible pump to hand lines with sprinklers and to hose bibs.**

Table 1. Location of Authorized and Proposed Point(s) of Diversion (POD) or Appropriation (POA)

(Note: If the POD/POA name is not specified on the certificate, assign it a name or number here.)

POD/POA Name or Number	Is this POD/POA Authorized on the Certificate or is it Proposed?	If POA, OWRD Well Log ID# (or Well ID Tag # L-____)	Twp	Rng	Sec	¼ ¼	Tax Lot, DLC or Gov't Lot	Measured Distances (from a recognized survey corner)
POA-1	<input checked="" type="checkbox"/> Authorized <input type="checkbox"/> Proposed		37 S	5 W	24	SW SE	700	180 feet N. & 380 feet W from SE Cor. SW1/4 SE1/4
POA-2	<input type="checkbox"/> Authorized <input checked="" type="checkbox"/> Proposed	L-145875	37 S	5 W	25	NW NE	502	470 feet S. & 450 feet W from SE Cor. SW1/4 SE1/4
	<input type="checkbox"/> Authorized <input type="checkbox"/> Proposed							
	<input type="checkbox"/> Authorized <input type="checkbox"/> Proposed							

Check all type(s) of change(s) proposed below (change "CODES" are provided in parentheses):

- | | |
|--|--|
| <input type="checkbox"/> Place of Use (POU)
<input type="checkbox"/> Character of Use (USE)
<input type="checkbox"/> Point of Diversion (POD)
<input type="checkbox"/> Additional Point of Diversion (APOD)
<input type="checkbox"/> Surface Water POD to Ground Water POA (SW/GW) | <input type="checkbox"/> Supplemental Use to Primary Use (S to P)
<input checked="" type="checkbox"/> Point of Appropriation/Well (POA)
<input type="checkbox"/> Additional Point of Appropriation (APOA)
<input type="checkbox"/> Substitution (SUB)
<input type="checkbox"/> Government Action POD (GOV) |
|--|--|

Will all of the proposed changes affect the entire water right?

- Yes Complete only the Proposed ("to" or "on" lands) section of Table 2 on the next page. Use the "CODES" listed above to describe the proposed changes.
- No Complete all of Table 2 to describe the portion of the water right to be changed.

Please use and attach additional pages of Table 2 as needed.
See page 6 for instructions.

Do you have questions about how to fill-out the tables?
Contact the Department at 503-986-0900 and ask for Transfer Staff.

Table 2. Description of Changes to Water Right Certificate # 41857

List the change proposed for the acreage in each ¼ ¼. If more than one change is proposed, specify the acreage associated with each change.
If there is more than one POD/POA involved in the proposed changes, specify the acreage associated with each POD/POA.

AUTHORIZED (the "from" or "off" lands) The listing that appears on the certificate BEFORE PROPOSED CHANGES List only that part or portion of the water right that will be changed.											Proposed Changes (see "CODES" from previous page)	PROPOSED (the "to" or "on" lands) The listing as it would appear AFTER PROPOSED CHANGES are made.																	
Twp	Rng	Sec	¼	¼	Tax Lot	Gvt Lot or DLC	Acres	Type of USE listed on Certificate	POD(s) or POA(s) (name or number from Table 1)	Priority Date		Twp	Rng	Sec	¼	¼	Tax Lot	Gvt Lot or DLC	Acres	New Type of USE	POD(s)/POA(s) to be used (from Table 1)	Priority Date							
EXAMPLE																													
2	S	9	E	15	NE	NW	100		15.0	Irrigation	POD #1 POD #2	1901	POU/POD	2	S	9	E	1	NW	NW	500	1	10.0		POD #5	1901			
														2	S	9	E	2	SW	NW	500		5.0		POD #6	1901			
37	S	5	W	25	NW	NE	502		2.77	Irrigation	POD-1	1968	POA	37	S	5	W	25	NW	NE	502		2.77		POD-2	1968			
							TOTAL ACRES:	2.77														TOTAL ACRES:	2.77						

Additional remarks: _____.

RECEIVED
NOV 14 2022

14120

For Place of Use or Character of Use Changes

Are there other water right certificates, water use permits or ground water registrations associated with the "from" or the "to" lands? Yes No

If YES, list the certificate, water use permit, or ground water registration numbers: _____.



Pursuant to ORS 540.510, any "layered" water use such as an irrigation right that is supplemental to a primary right proposed for transfer must be included in the transfer or be cancelled. Any change to a ground water registration must be filed separately in a ground water registration modification application.

For Substitution (ground water supplemental irrigation will be substituted for surface water primary irrigation)

Ground water supplemental Permit or Certificate # _____;
Surface water primary Certificate # _____.

For a change from Supplemental Irrigation Use to Primary Irrigation Use

Identify the primary certificate to be cancelled. Certificate # _____

For a change in point(s) of appropriation (well(s)) or additional point(s) of appropriation:

Well log(s) are attached for each authorized and proposed well(s) that are clearly labeled and associated with the corresponding well(s) in Table 1 above and on the accompanying application map.

Tip: You may search for well logs on the Department's web page at:
http://apps.wrd.state.or.us/apps/gw/well_log/Default.aspx

AND/OR

Describe the construction of the authorized and proposed well(s) in Table 3 for any wells that do not have a well log. For *proposed wells not yet constructed or built*, provide "a best estimate" for each requested information element in the table. The Department recommends you consult a licensed well driller, geologist, or certified water right examiner to assist with assembling the information necessary to complete Table 3.

Table 3. Construction of Point(s) of Appropriation

Any well(s) in this listing must be clearly tied to corresponding well(s) described in Table 1 and shown on the accompanying application map. Failure to provide the information will delay the processing of your transfer application until it is received. The information is necessary for the department to assess whether the proposed well(s) will access the same source aquifer as the authorized point(s) of appropriation (POA). The Department is prohibited by law from approving POA changes that do not access the same source aquifer.

Proposed or Authorized POA Name or Number	Is well already built? (Yes or No)	If an existing well: OWRD Well ID Tag No. L-___	Total well depth	Casing Diameter	Casing Intervals (feet)	Seal depth(s) (intervals)	Perforated or screened intervals (in feet)	Static water level of completed well (in feet)	Source aquifer (sand, gravel, basalt, etc.)	Well -specific rate (cfs or gpm). If less than full rate of water right
1	yes	unk	100+'	6	unk	unk	unk	53	granite	

RECEIVED

14120 NOV 14 2022

OWRD

TACS

Permanent Transfer Application Intake Completion Checklist

Check the Certificate(s) in WRIS

Transfer # T- 14/20

Checked by- <u>Aula</u>	Type of Change(s) Proposed: <i>Mark the Proposed Changes</i>	Substitution	Supplemental to Primary	POU	POD	APOD
Date- <u>11/05/22</u>		Gov Action	Surface to Ground	USE	POA	APOA
Fee Received: <u>1840</u>		How many rights to be Transferred? <u>1</u>				
Calculated Fee: <u>1840</u>		Certificate # <u>41857</u>				
Additional Observations:						

If OK and complete, check box to the left; if NOT, fill in.

1. Is applicant information complete? Have all applicants listed at the top of the page signed at the bottom?
If no, what is missing? Whose signature is missing? _____
2. Does applicant indicate the place of use is in or near an irrigation district? Is a Form D included? N/A.
Name of the district: _____
3. Part 5 of application, has the applicant(s) completed the entire page and does the information match the description of the explanation of the reasons for transfer on Part 4 of the application?
If no, you may need to contact the applicant or agent? _____
4. Is there only one (1) water right included in this transfer application?
If no, are the criteria of OAR 690-380-3220 for more than one WR met? Yes or No _____
If no, then the transfer application **CANNOT** be accepted. See attached "3220" Decision Tree Flowchart.
5. For multiple certificates do each of the certificates listed on Application Page 1 have their own separate completed Part 5 tables 1 & 2?
If no, which certificate(s) are missing a separate Part 5 tables 1 & 2? _____
6. Is the map prepared and signed by a CWRE? Does the map meet requirements?
If no, what is missing? _____ Map waiver included? Yes No
7. If a change in point of appropriation (POA), have the well logs been included? N/A.
8. If a change in place of use (POU) within Umatilla County, have the applicant(s) provided a Supplemental Form U? N/A.
9. If all boxes on this checklist are checked (with no remaining deficiencies identified), **ACCEPT** the application. Put this application intake completeness check sheet in the transfer folder.

OR: If all boxes to the left are **NOT** checked, then this application is deficient and **CANNOT** be accepted. It should be returned and the **deficiencies listed in the "staff" section at the bottom of Application Page 1, unless** the applicant or agent can resolve the deficiencies within 2-3 days.

Actions taken: _____ Date: _____

14120

Jordan Engineering

Structural-Civil-Geotech
460 Jordan Lane
Roseburg, OR 97471
541-673-1931

RECEIVED

NOV 14 2022

OWRD

Water Resources Department
725 Summer St. NE, Suite A
Salem, OR 97301

Application for Permanent
Water Right Transfer:
Certificate 41857

November 9, 2022

Sir:

Inclosed are the Application Transfer for change in POA form, paper map stamped and signed, Pump Test, Well Report, Land Use Information Form, Evidence of Use Affidavit and a check #1060 in the sum of \$1,840 made out to the Department.

If there are any questions please officially contact the applicant with a copy to me.

Respectfully,



Clay Jordan, P.E., S.E., Geotech, CWRE

cc: Mr. & Ms. West

file: West - Transfer well wrd-cl.wpd

14120

LEHI Pump Service, Inc.

14998 Hwy 238
Grants Pass, OR 97527
541-846-6662 ccb #96496
lehipump@gmail.com

FOR
1338 MF
FEB 2022

RECEIVED

NOV 14 2022

OWRD

Date: 2/23/22

Flow Test Report for: Raymond West

Where: 1338 Missouri Flat Rd.
Grants Pass, Or.

This well averaged **25.76** gallons per minute for four hours of pumping.

<u>TIME</u>	<u>STATIC (water level feet)</u>	<u>Meter Reading</u>	<u>FLOW (gallons per minute)</u>
8:30	53	1876	0
9:00	65	2611	24.5
9:30	72	3376	25.5
10:00	72	4159	26.0
10:30	72	4939	26.0
11:00	72	5719	26.0
11:30	72	6499	26.0
12:00	72	7279	26.0
12:30	72	8059	26.0

Note: water samples were taken to the lab. Well pump system includes a 2hp submersible pump in the well and a 81 gallon Captive air pressure tank.

Thank-You ☺

** This pump system was working properly on the day of this flow test, unless noted above. **

14120

STATE OF OREGON WATER SUPPLY WELL REPORT

JOSE 61436

WELL I.D. LABEL# L 145875 START CARD # 1056471 ORIGINAL LOG #

(as required by ORS 537.545 & 537.765 and OAR 690-205-0210)

5/3/2022

(1) LAND OWNER Owner Well I.D. First Name RAYMOND & DRENA Last Name WEST Company

Address 1138 MISSOURI FLAT City GRANTS PASS State OR Zip 97527

(2) TYPE OF WORK [X] New Well [] Deepening [] Conversion [] Alteration (complete 2a & 10) [] Abandonment (complete 5a)

(2a) PRE-ALTERATION Casing: Dia + From To Gauge Stl Plstc Wld Thrd Seal: Material From To Amt sacks/lbs

(3) DRILL METHOD [X] Rotary Air [] Rotary Mud [] Cable [] Auger [] Cable Mud [] Reverse Rotary [] Other

(4) PROPOSED USE [X] Domestic [] Irrigation [] Community [] Industrial/ Commercial [] Livestock [] Dewatering [] Thermal [] Injection [] Other

(5) BORE HOLE CONSTRUCTION Special Standard [] (Attach copy) Depth of Completed Well 220.00 ft.

Table with columns: Dia, From, To, Material, SEAL, Amt, lbs. Row 1: 10, 0, 40, Bentonite Chips, 0, 40, 20, S. Row 2: 6, 40, 220, Calculated, 18.92.

How was seal placed: Method [] A [] B [] C [] D [] E [X] Other POURED BENTONITE Backfill placed from ft. to ft. Material Filter pack from ft. to ft. Material Size Explosives used: [] Yes Type Amount

(5a) ABANDONMENT USING UNHYDRATED BENTONITE Proposed Amount Actual Amount

(6) CASING/LINER Casing Liner Dia + From To Gauge Stl Plstc Wld Thrd Shoe [] Inside [X] Outside [] Other Location of shoe(s) 38 Temp casing [] Yes Dia From + To

(7) PERFORATIONS/SCREENS Perforations Method saw Screens Type Material Perf/ Casing/Screen Screen Liner Dia From To Scrm/slot width Slot length # of slots Tele/pipe size

(8) WELL TESTS: Minimum testing time is 1 hour [] Pump [] Bailer [X] Air [] Flowing Artesian Yield gal/min Drawdown Drill stem/Pump depth Duration (hr)

Temperature 52 °F Lab analysis [] Yes By Water quality concerns? [] Yes (describe below) TDS amount 172 ppm From To Description Amount Units

(9) LOCATION OF WELL (legal description) County JOSEPHINE Twp 37.00 S N/S Range 5.00 W E/W WM Sec 25 NW 1/4 of the NE 1/4 Tax Lot 502 Tax Map Number Lot Lat Long Street address of well Nearest address 1138 MISSOURI FLAT, GRANTS PASS, OR 97527

(10) STATIC WATER LEVEL Date SWL(psi) + SWL(ft) Existing Well / Pre-Alteration Completed Well 5/2/2022 50 Flowing Artesian? Dry Hole?

Table with columns: SWL Date, From, To, Est Flow, SWL(psi), + SWL(ft). Row 1: 5/2/2022, 190, 200, 22, 50.

(11) WELL LOG Ground Elevation Material From To Brown clay 0 3 Brown granite med hard 3 30 Gray granite med hard 30 80 Gray granite hard 80 185 Gray granite hard with fractures 185 220

RECEIVED NOV 14 2022 OWRD

Date Started 5/2/2022 Completed 5/2/2022

(unbonded) Water Well Constructor Certification I certify that the work I performed on the construction, deepening, alteration, or abandonment of this well is in compliance with Oregon water supply well construction standards. License Number Date Signed

(bonded) Water Well Constructor Certification I accept responsibility for the construction, deepening, alteration, or abandonment work performed on this well during the construction dates reported above. License Number 1648 Date 5/3/2022 Signed BARRY PELKEY (E-filed) Contact Info (optional) Barry Pelkey

WATER SUPPLY WELL REPORT - Map with location identified must be attached and shall include an approximate scale and north arrow

JOSE 61436

RECEIVED

5/3/2022

NOV 14 2022

Map of Hole

OWRD

STATE OF OREGON
WELL LOCATION MAP

Oregon Water Resources Department
725 Summer St NE, Salem OR 97301
(503)986-0900



This map is supplemental to the WATER SUPPLY WELL REPORT

LOCATION OF WELL

Latitude: 42.33056000 Datum: WGS84

Longitude: -123.23624000

Township/Range/Section/Quarter-Quarter Section:

WM37.00S5.00W25NWNE

Address of Well:

1138 MISSOURI FLAT, GRANTS PASS, OR 97527

Well Label: 145875

Printed: May 3, 2022

DISCLAIMER: This map is intended to represent the approximate location of the well. It is not intended to be construed as survey accurate in any manner.

Provided by well constructor



14120

Land Use Information Form



Oregon Water Resources Department
725 Summer Street NE, Suite A
Salem, Oregon 97301-1266
(503) 986-0900
www.oregon.gov/OWRD

RECEIVED

OCT 04 2022

JO CO - PLANNING

Applicant(s): Raymond & Drena West

Mailing Address: 1138 Missouri Flat Road

City: Grants Pass

State: OR

Zip Code: 97527

Daytime Phone: 541 659-9919

A. Land and Location

Please include the following information for all tax lots where water will be diverted (taken from its source), conveyed (transported), and/or used or developed. Applicants for municipal use, or irrigation uses within irrigation districts may substitute existing and proposed service-area boundaries for the tax-lot information requested below.

Township	Range	Section	¼ ¼	Tax Lot #	Plan Designation (e.g., Rural Residential/RR-5)	Water to be:			Proposed Land Use:
<u>37S</u>	<u>5W</u>	<u>25</u>	<u>NWNE</u>	<u>502</u>	<u>FR</u>	<input checked="" type="checkbox"/> Diverted	<input checked="" type="checkbox"/> Conveyed	<input checked="" type="checkbox"/> Used	<u>irrigation</u>
_____	_____	_____	_____	_____	_____	<input type="checkbox"/> Diverted	<input type="checkbox"/> Conveyed	<input type="checkbox"/> Used	_____
_____	_____	_____	_____	_____	_____	<input type="checkbox"/> Diverted	<input type="checkbox"/> Conveyed	<input type="checkbox"/> Used	_____
_____	_____	_____	_____	_____	_____	<input type="checkbox"/> Diverted	<input type="checkbox"/> Conveyed	<input type="checkbox"/> Used	_____

List all counties and cities where water is proposed to be diverted, conveyed, and/or used or developed:

Josephine

B. Description of Proposed Use

Type of application to be filed with the Water Resources Department:

- Permit to Use or Store Water
 Water Right Transfer
 Permit Amendment or Ground Water Registration Modification
 Limited Water Use License
 Allocation of Conserved Water
 Exchange of Water

Source of water: Reservoir/Pond Ground Water Surface Water (name) _____

Estimated quantity of water needed: 0.035 cubic feet per second gallons per minute acre-feet

Intended use of water: Irrigation Commercial Industrial Domestic for _____ household(s)
 Municipal Quasi-Municipal Instream Other _____

Briefly describe:

The current authorized well is on property we sold, so we want to get authorization to use the well on our property (Certificate of Water Right 41857).

RECEIVED

NOV 14 2022

OWRD

Note to applicant: If the Land Use Information Form cannot be completed while you wait, please have a local government representative sign the receipt at the bottom of the next page and include it with the application filed with the Water Resources Department.

See bottom of Page 3. →

For Local Government Use Only

RECEIVED

OCT 04 2022

JO CO - PLANNING

The following section must be completed by a planning official from each county and city listed unless the project will be located entirely within the city limits. In that case, only the city planning agency must complete this form. This deals only with the local land-use plan. Do not include approval for activities such as building or grading permits.

Please check the appropriate box below and provide the requested information

- Land uses to be served by the proposed water uses (including proposed construction) are allowed outright or are not regulated by your comprehensive plan. Cite applicable ordinance section(s): Section 19.64.020.A. - outright uses
- Land uses to be served by the proposed water uses (including proposed construction) involve discretionary land-use approvals as listed in the table below. (Please attach documentation of applicable land-use approvals which have already been obtained. Record of Action/land-use decision and accompanying findings are sufficient.) **If approvals have been obtained but all appeal periods have not ended, check "Being pursued."**

Type of Land-Use Approval Needed (e.g., plan amendments, rezones, conditional-use permits, etc.)	Cite Most Significant, Applicable Plan Policies & Ordinance Section References	Land-Use Approval:	
		<input type="checkbox"/> Obtained <input type="checkbox"/> Denied	<input type="checkbox"/> Being Pursued <input type="checkbox"/> Not Being Pursued
		<input type="checkbox"/> Obtained <input type="checkbox"/> Denied	<input type="checkbox"/> Being Pursued <input type="checkbox"/> Not Being Pursued
		<input type="checkbox"/> Obtained <input type="checkbox"/> Denied	<input type="checkbox"/> Being Pursued <input type="checkbox"/> Not Being Pursued
		<input type="checkbox"/> Obtained <input type="checkbox"/> Denied	<input type="checkbox"/> Being Pursued <input type="checkbox"/> Not Being Pursued
		<input type="checkbox"/> Obtained <input type="checkbox"/> Denied	<input type="checkbox"/> Being Pursued <input type="checkbox"/> Not Being Pursued

Local governments are invited to express special land-use concerns or make recommendations to the Water Resources Department regarding this proposed use of water below, or on a separate sheet.

Josephine County Planning
700 NW Dimmick Street
Suite G
Grants Pass, OR 97526

Name: Veronica Brown Title: Associate Planner
 Signature: Veronica Brown Phone: 541-474-5109 ext 2423 Date: 10/07/22
 Government Entity: Josephine County Planning

Note to local government representative: Please complete this form or sign the receipt below and return it to the applicant. If you sign the receipt, you will have 30 days from the Water Resources Department's notice date to return the completed Land Use Information Form or WRD may presume the land use associated with the proposed use of water is compatible with local comprehensive plans.

Receipt for Request for Land Use Information

Applicant name: Raymond & Drena West
 City or County: JoCo Staff contact: Onnie Heater
 Signature: Onnie Heater Phone: 541 474 5109 x2412 Date: 10-4-22



RECEIVED

NOV 14 2022

OWRD

14120

Application for Water Right Transfer

Evidence of Use Affidavit



Oregon Water Resources Department
 725 Summer Street NE, Suite A
 Salem, Oregon 97301-1266
 (503) 986-0900
 www.wrd.state.or.us

RECEIVED
 OCT 04 2022
 JO CO - PLANNING

Please print legibly or type. Be as specific as possible. Attach additional pages if you need more spacing. Supporting documentation must be attached.

State of Oregon)
) ss
 County of JOSEPHINE)

I, DRENA WEST, in my capacity as LAND OWNER,
 mailing address 1138 MISSOURI FLAT ROAD, GRANTS PASS, OR 97527
 telephone number (541)659-9919, being first duly sworn depose and say:

1. My knowledge of the exercise or status of the water right is based on (check one):
 Personal observation Professional expertise

2. I attest that:

Water was used during the previous five years on the **entire** place of use for Certificate # ____; **OR**

My knowledge is specific to the use of water at the following locations within the last five years:

Certificate #	Township		Range		Mer	Sec	¼ ¼		Gov't Lot or DLC	Acres (if applicable)
41857	37	S	5	W	WM	25	NW	NE		2.77

OR

- Confirming Certificate # ____ has been issued within the past five years; **OR**
- Part or all of the water right was leased instream at some time within the last five years. The instream lease number is: ____ (Note: If the entire right proposed for transfer was not leased, additional evidence of use is needed for the portion not leased instream.); **OR**
- The water right is not subject to forfeiture and documentation that a presumption of forfeiture for non-use would be rebutted under ORS 540.610(2) is attached.
- Water has been used at the actual current point of diversion or appropriation for more than 10 years for Certificate # ____ (For Historic POD/POA Transfers)

(continues on reverse side)

3. The water right was used for: (e.g., crops, pasture, etc.): PASTURE AND LANDSCAPE

RECEIVED
OCT 04 2022

4. I understand that if I do not attach one or more of the documents shown in the table below to support the above statements, my application will be considered incomplete.

Drena West

Signature of Affiant

10-4-2022

Date

CO - PLANNING

Signed and sworn to (or affirmed) before me this 4th day of October, 2022.



[Signature]
Notary Public for Oregon

My Commission Expires: April 9th 2024

Supporting Documents	Examples
<input type="checkbox"/> Copy of a water right certificate that has been issued within the last five years. (not a remaining right certificate)	Copy of confirming water right certificate that shows issue date
<input type="checkbox"/> Copies of receipts from sales of irrigated crops or for expenditures related to use of water	<ul style="list-style-type: none"> • Power usage records for pumps associated with irrigation use • Fertilizer or seed bills related to irrigated crops • Farmers Co-op sales receipt
<input type="checkbox"/> Records such as FSA crop reports, irrigation district records, NRCS farm management plan, or records of other water suppliers	<ul style="list-style-type: none"> • District assessment records for water delivered • Crop reports submitted under a federal loan agreement • Beneficial use reports from district • IRS Farm Usage Deduction Report • Agricultural Stabilization Plan • CREP Report
<input checked="" type="checkbox"/> Aerial photos containing sufficient detail to establish location and date of photograph	<p>Multiple photos can be submitted to resolve different areas of a water right. If the photograph does not print with a "date stamp" or without the source being identified, the date of the photograph and source should be added.</p> <p>Sources for aerial photos: OSU – www.oregonexplorer.info/imagery OWRD – www.wrd.state.or.us Google Earth – earth.google.com TerraServer – www.terra-server.com</p>
<input type="checkbox"/> Approved Lease establishing beneficial use within the last 5 years	Copy of instream lease or lease number

RECEIVED
NOV 14 2022
OWRD

ArcGIS Web Map




9/14/2022, 8:50:23 AM

taxlot CountyLines
taxlot CountyLines

RECEIVED

NOV 14 2022

OWRD



JOHNSON PLANNING

Web App Built for ArcGIS
Maxar | OREGON DOR, GEO |