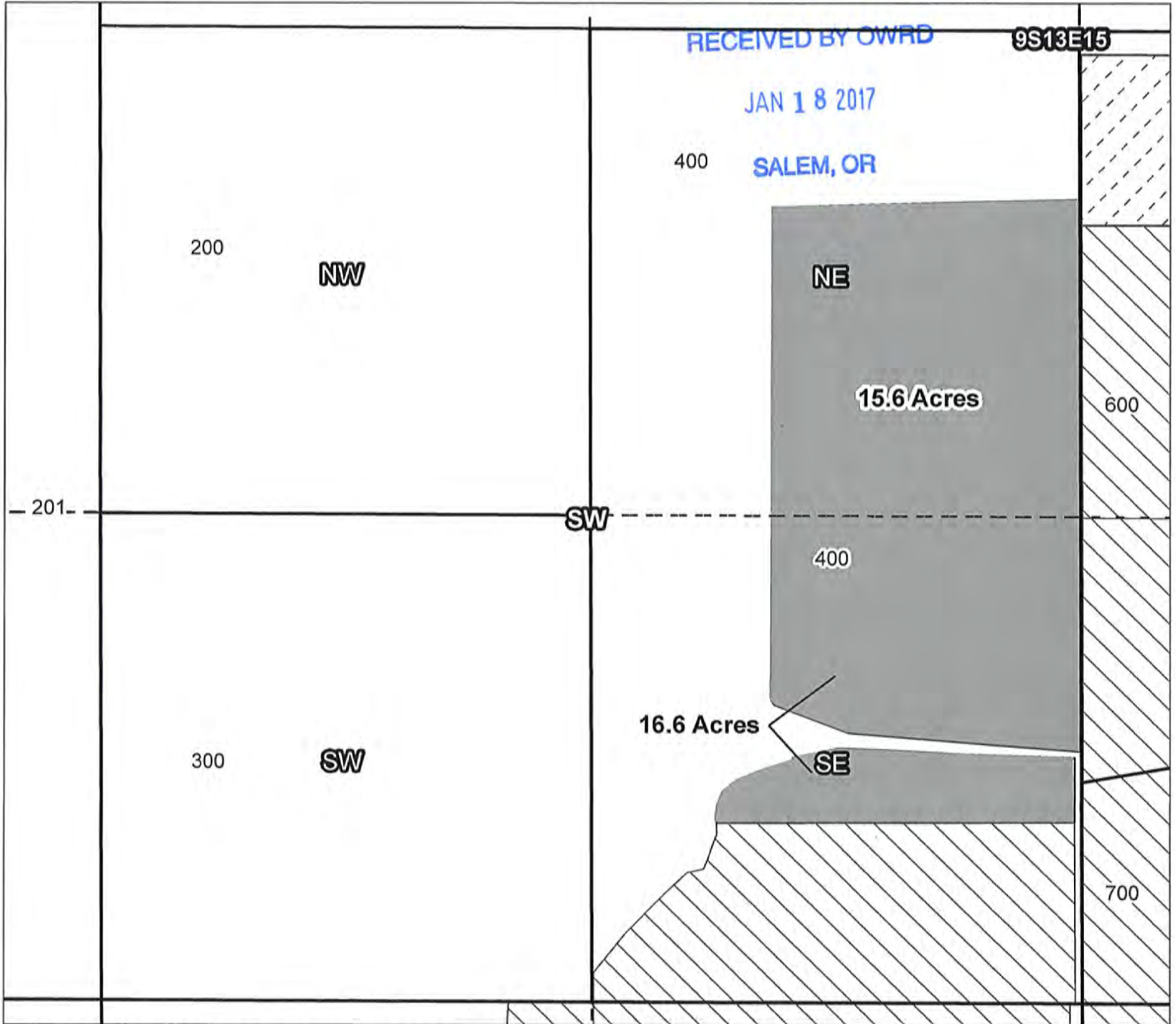


North Unit Irrigation District

Claim of Beneficial Use - CW-75

Certificates: CW-75
for Seth R. & Sally L. Klann



Taxlot 400, 9S13E15NESW: 15.6 Acres ON
Taxlot 400, 9S13E15SESW: 16.6 Acres ON

- Canals
- Taxlots
- Claim of Beneficial Use
- Cert 72279 & 72281
- Cert 88876
- All Other Certs



1 inch = 400 feet

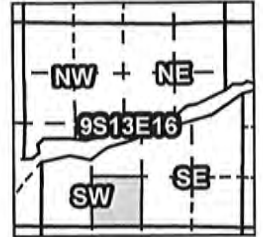
North Unit Irrigation District

Claim of Beneficial Use - CW-75

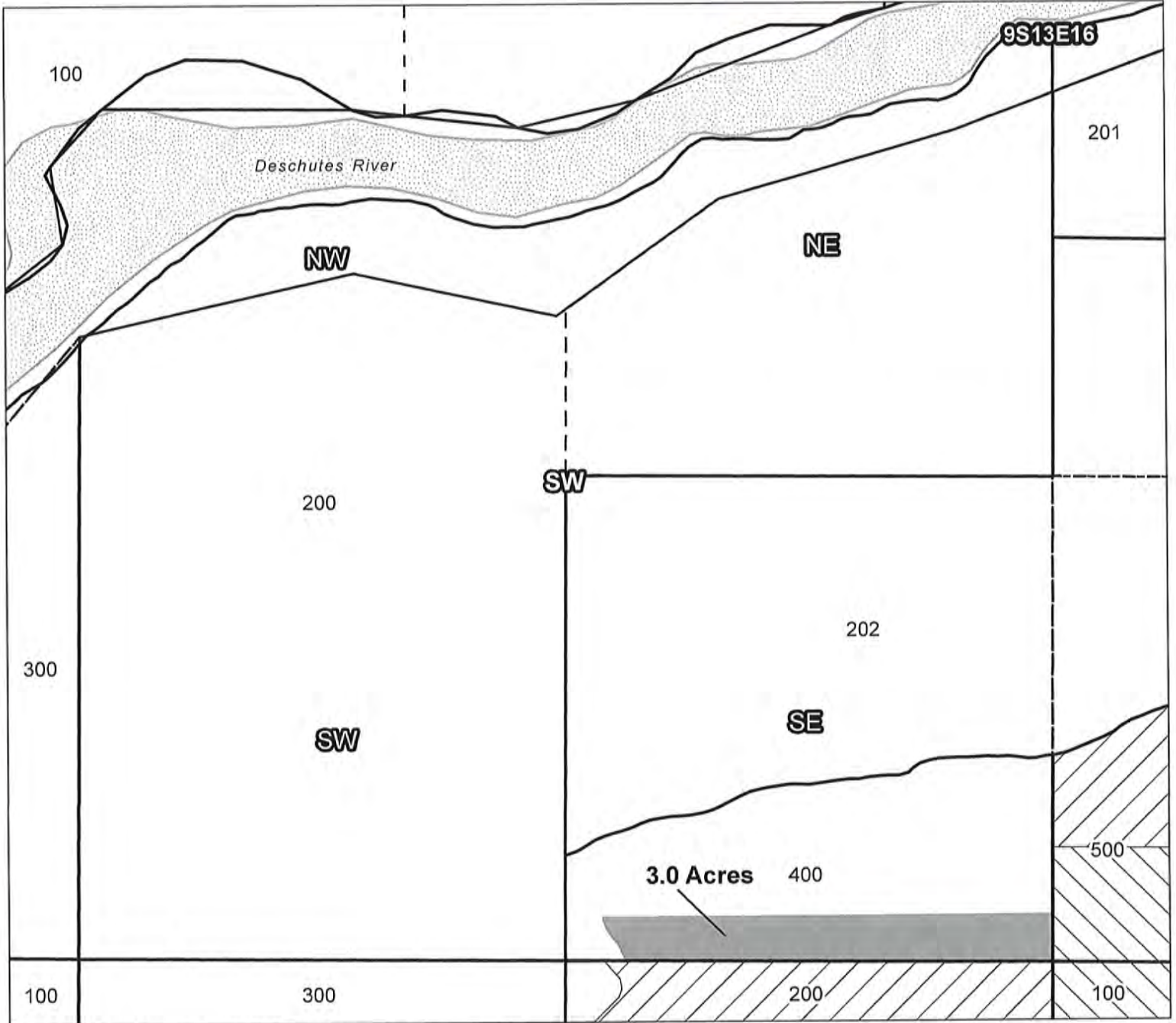
RECEIVED BY OWRD

JAN 18 2017

SALEM, OR



Certificates: CW-75
for Scott M. Samsel



Taxlot 400, 9S13E16SESW: 3.0 Acres ON

- Canals
- Taxlots
- Claim of Beneficial Use
- Cert 72279 & 72281
- Cert 88876
- All Other Certs



1 inch = 400 feet

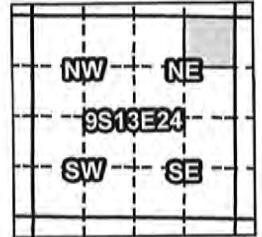
North Unit Irrigation District

Claim of Beneficial Use - CW-75

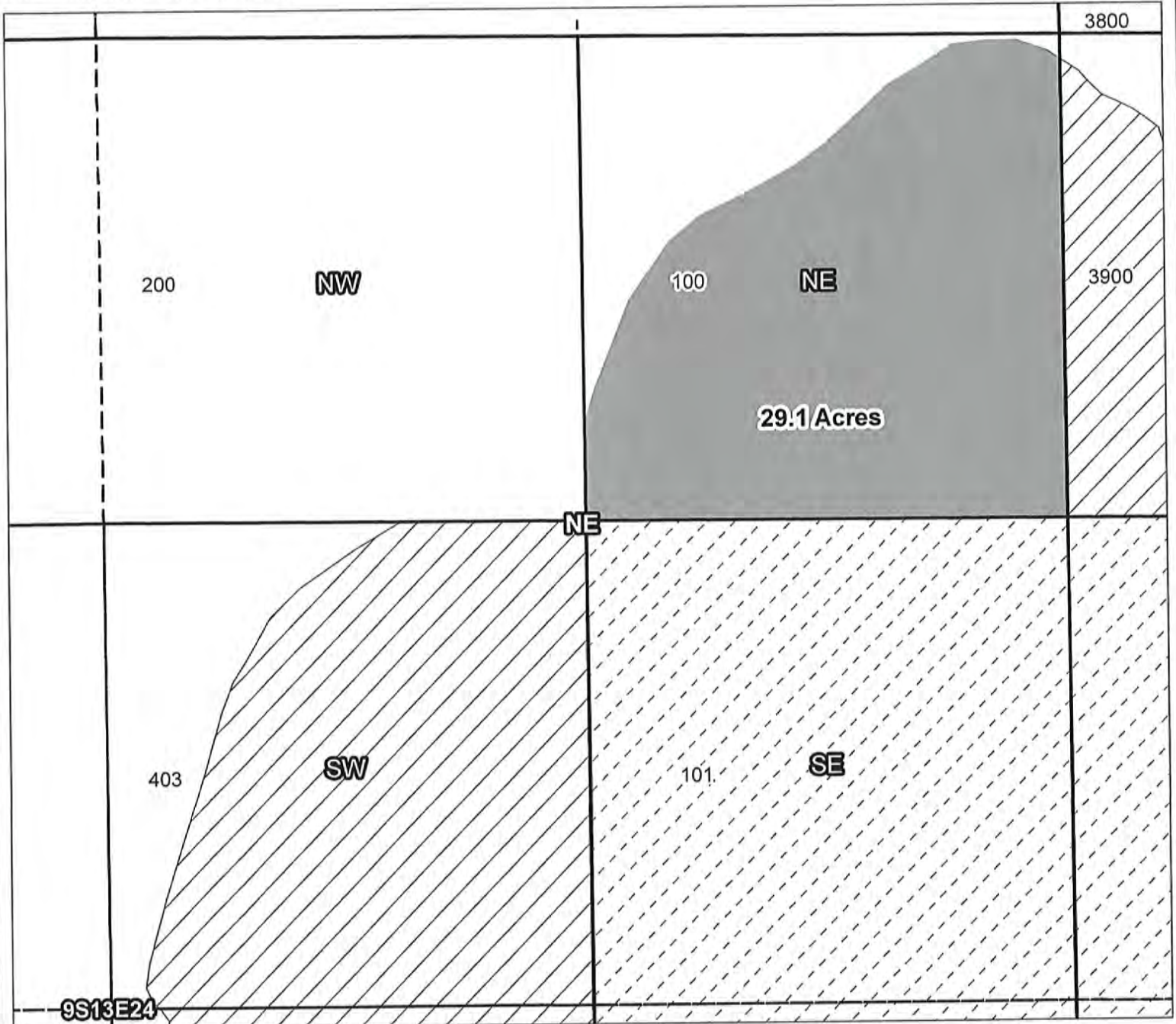
RECEIVED BY OWRD

JAN 18 2017

SALEM, OR



Certificates: CW-75
for Weigand Ranches, Inc.



Taxlot 100, 9S13E24NENE: 29.1 Acres ON

- Canals
- Taxlots
- Claim of Beneficial Use
- Cert 72279 & 72281
- Cert 88876
- All Other Certs



1 inch = 400 feet

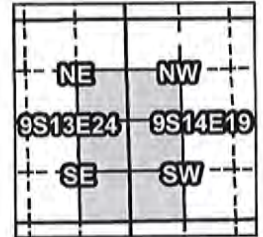
North Unit Irrigation District

Claim of Beneficial Use - CW-75

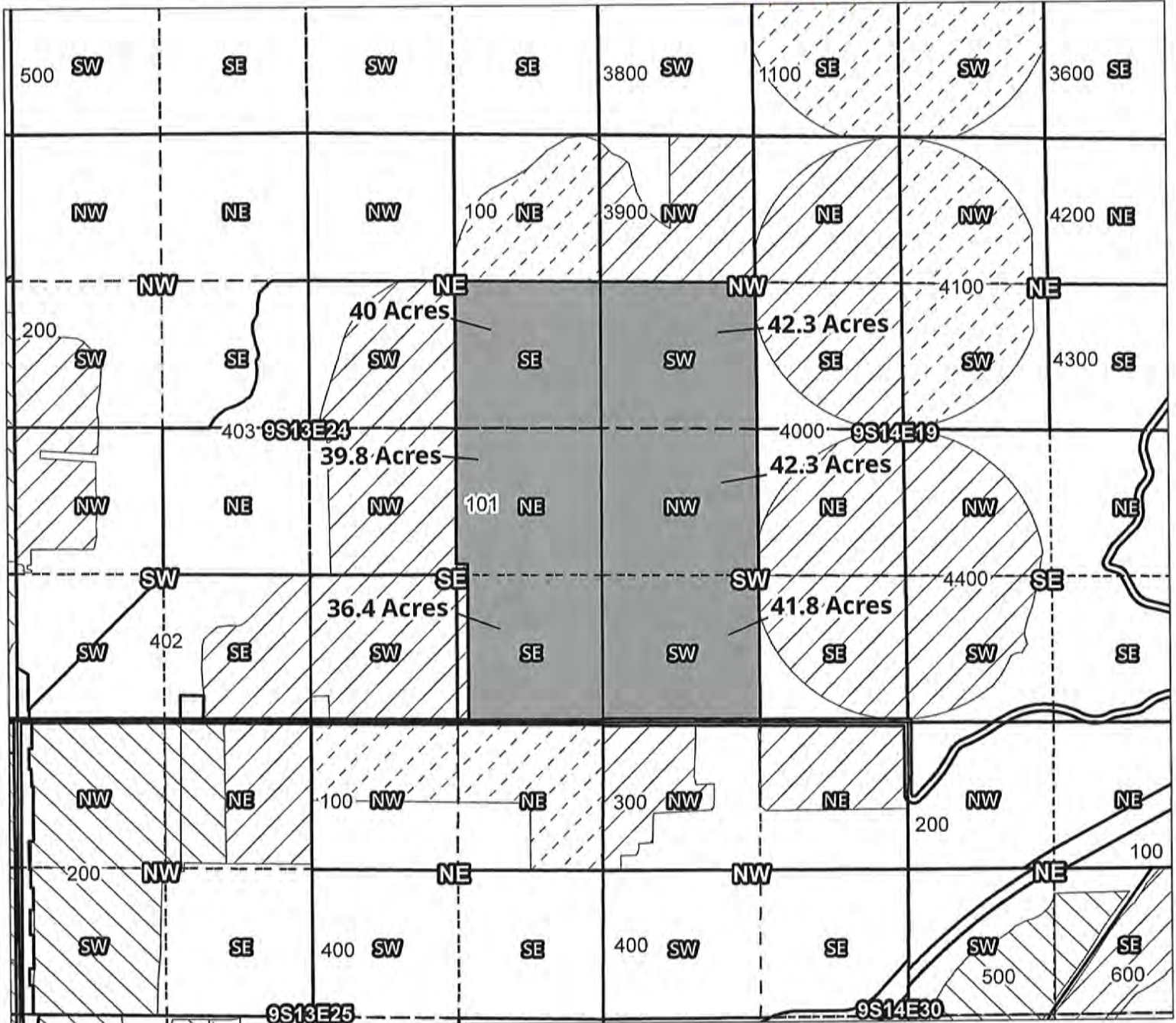
RECEIVED BY OWRD

JAN 18 2017

SALEM, OR



Certificates: CW-75
for Weigand Ranches, LLC



- Taxlot 101, 9S13E24SENE: 40 Acres ON
- Taxlot 101, 9S13E24NESE: 39.8 Acres ON
- Taxlot 101, 9S13E24SESE: 36.4 Acres ON
- Taxlot 101, 9S14E19SWNW (Gov. Lot 2): 42.3 Acres ON
- Taxlot 101, 9S14E19NWSW (Gov. Lot 3): 42.3 Acres ON
- Taxlot 101, 9S14E19SWSW (Gov. Lot 4): 41.8 Acres ON

- Canals
- Taxlots
- Claim of Beneficial Use
- Cert 72279 & 72281
- Cert 88876
- All Other Certs



1 inch = 1,320 feet

North Unit Irrigation District

Claim of Beneficial Use - CW-75

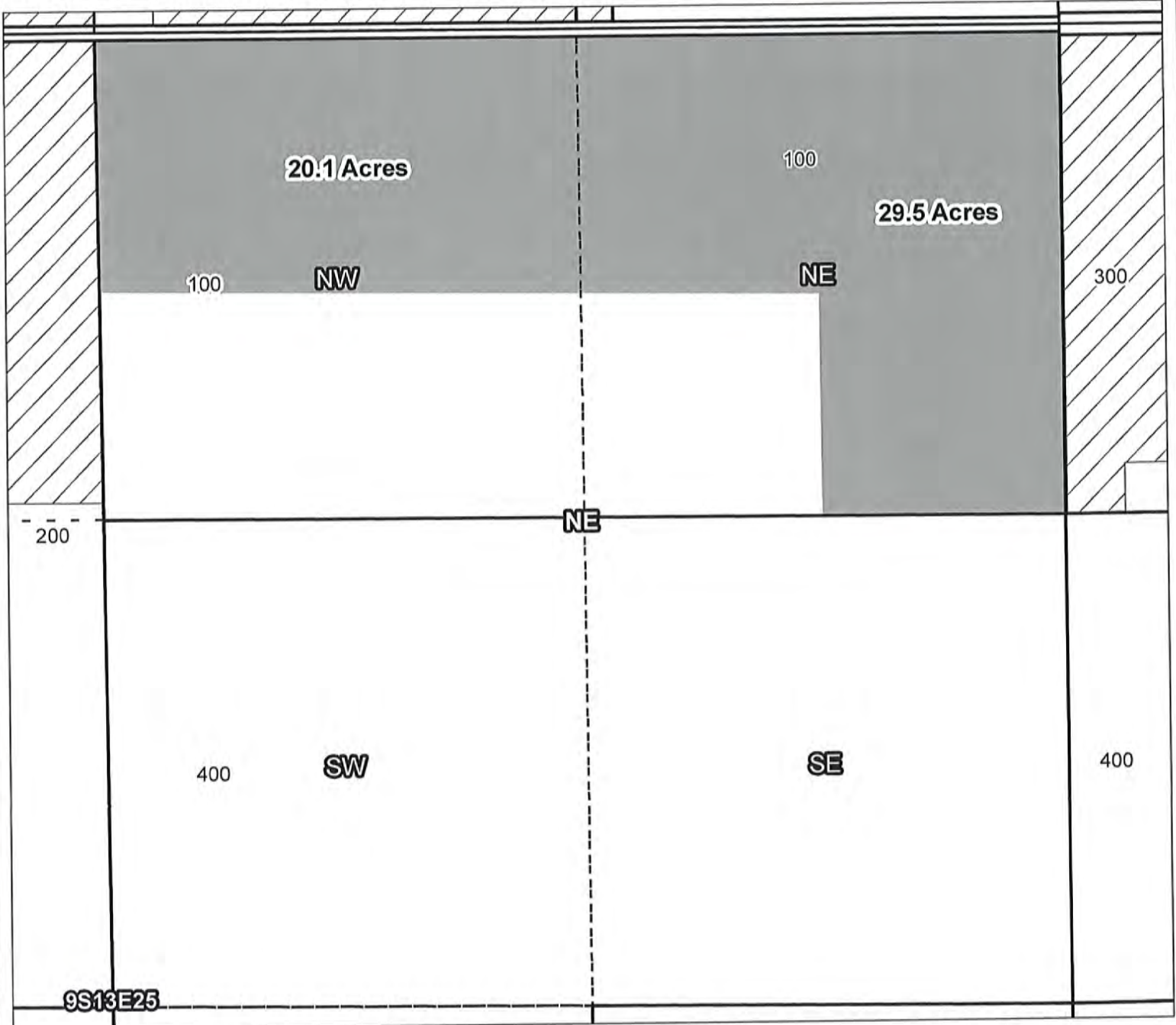
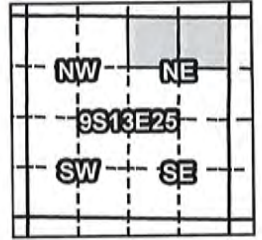
RECEIVED BY OWRD

JAN 18 2017

SALEM, OR

Certificates: CW-75

for H. Bryce Vibbert, Joy E. Vibbert, Sean N. Vibbert & H. Megan Vibbert



Taxlot 100, 9S13E25NWNE: 20.1 Acres ON
 Taxlot 100, 9S13E25NENE: 29.5 Acres ON

-  Canals
-  Taxlots
-  Claim of Beneficial Use
-  Cert 72279 & 72281
-  Cert 88876
-  All Other Certs



1 inch = 400 feet

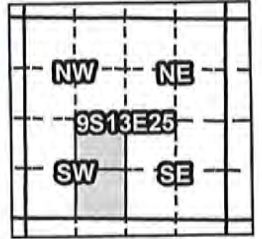
North Unit Irrigation District

Claim of Beneficial Use - CW-75

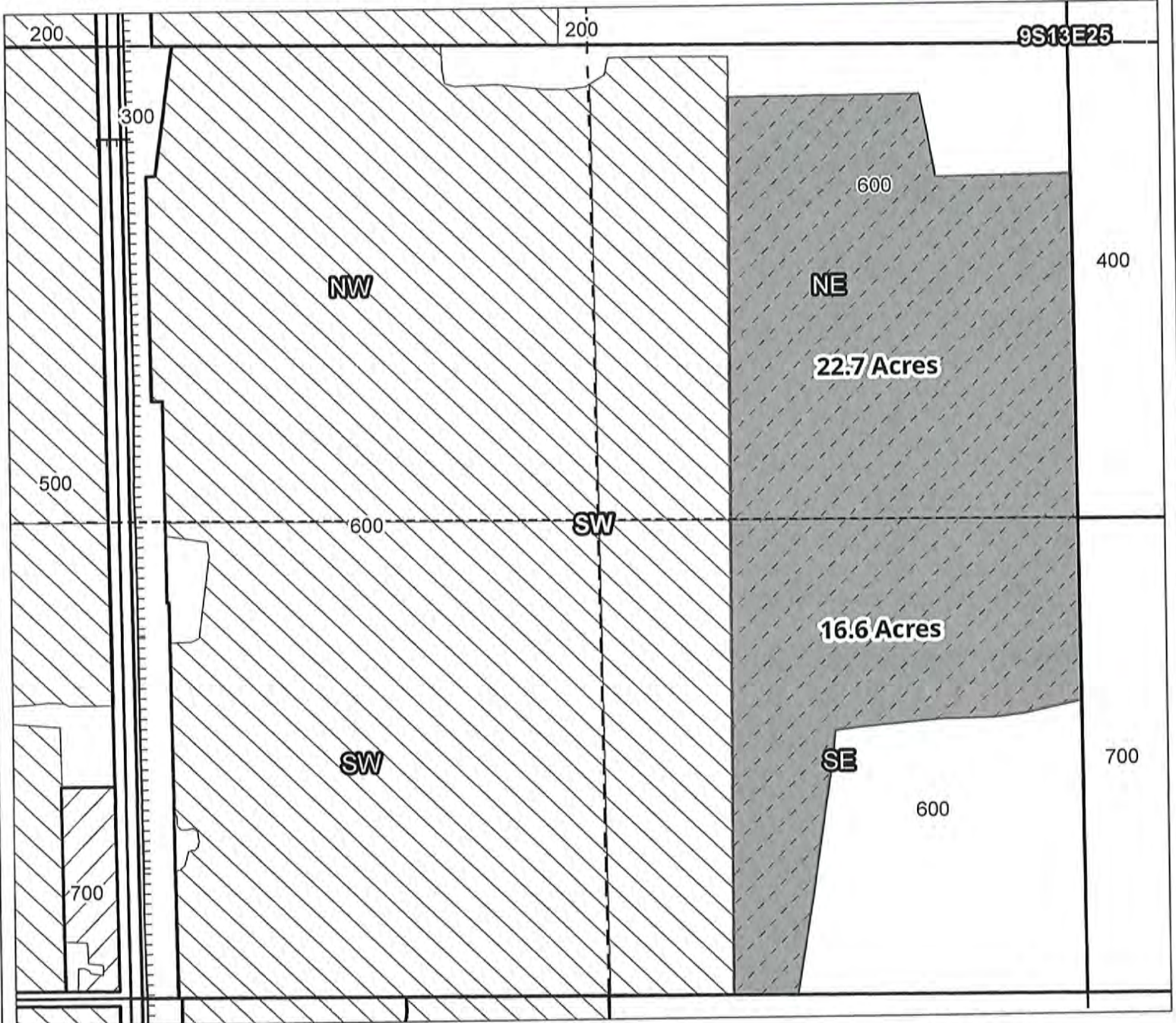
RECEIVED BY OWRD

JAN 18 2017

SALEM, OR



Certificates: CW-75
for William R. Durette



Taxlot 600, 9S13E25NESW: 22.7 Acres ON
Taxlot 600, 9S13E25SESW: 16.6 Acres ON

- Canals
- Taxlots
- Claim of Beneficial Use
- Cert 72279 & 72281
- Cert 88876
- All Other Certs



1 inch = 400 feet

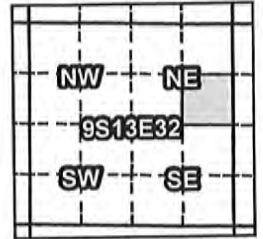
North Unit Irrigation District

Claim of Beneficial Use - CW-75

RECEIVED BY OWRD

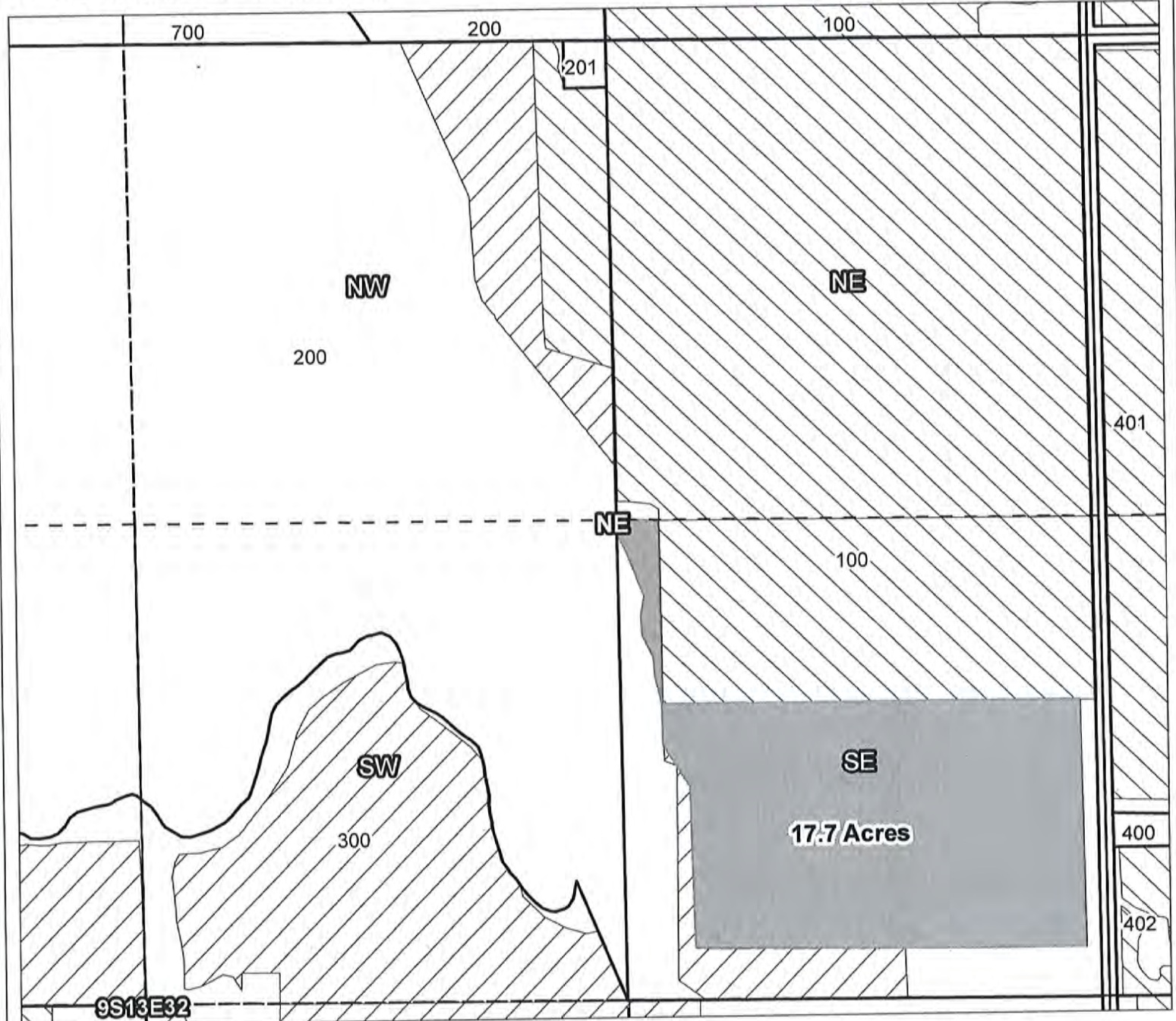
JAN 18 2017

SALEM, OR



Certificates: CW-75

for Boyle, Ryan C. & Heidimarie M.



Taxlot 100, 9S13E32SENE: 17.7 Acres ON

- Canals
- Taxlots
- Claim of Beneficial Use
- Cert 72279 & 72281
- Cert 88876
- All Other Certs



1 inch = 400 feet

North Unit Irrigation District

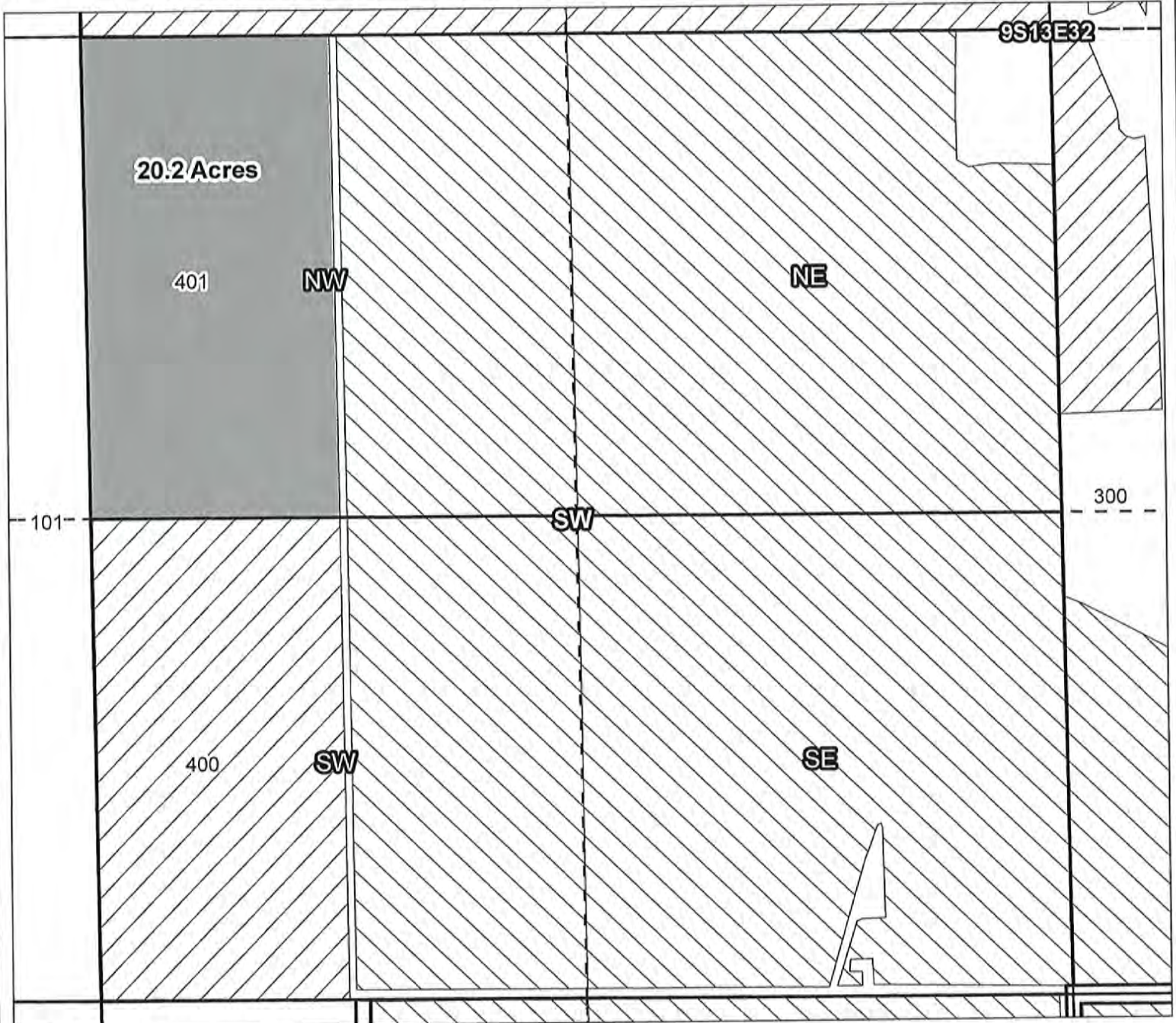
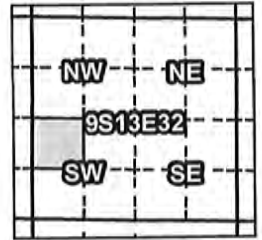
Claim of Beneficial Use - CW-75

RECEIVED BY OWRD

JAN 18 2017

SALEM, OR

Certificates: CW-75
for Harris, Gary & Camille



Taxlot 401, 9S13E32NWSW: 20.2 Acres ON

- Canals
- Taxlots
- Claim of Beneficial Use
- Cert 72279 & 72281
- Cert 88876
- All Other Certs



1 inch = 400 feet

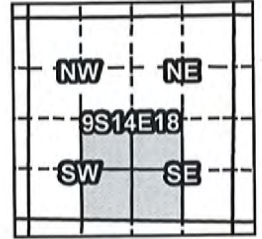
North Unit Irrigation District

Claim of Beneficial Use - CW-75

RECEIVED BY OWRD

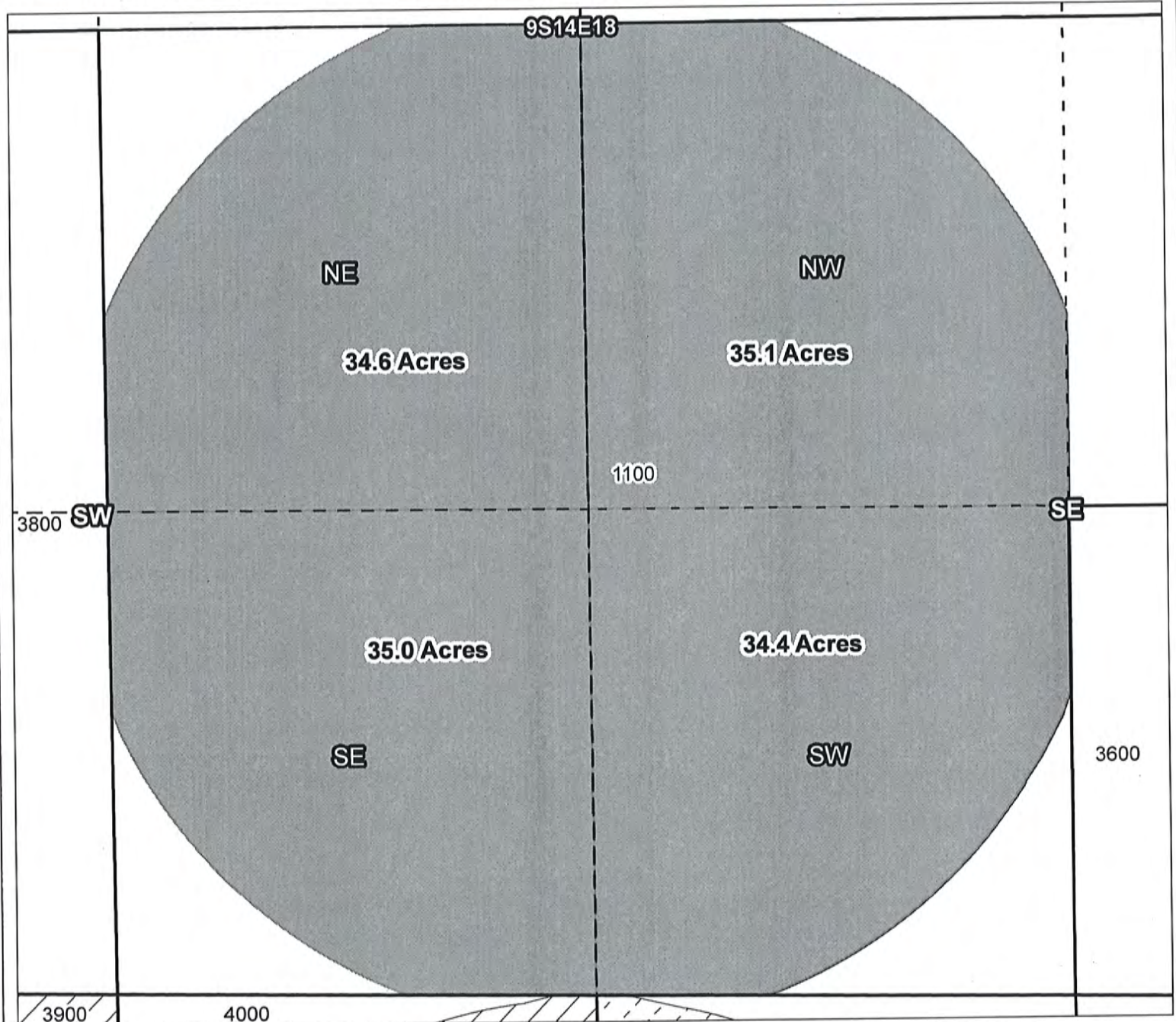
JAN 18 2017

SALEM, OR



Certificates: CW-75

for Vibbert, Joy E., Vibbert, H. Bryce & Vibbert, Linda M.



- Taxlot 1100, 9S14E18NESW: 34.6 Acres ON.
- Taxlot 1100, 9S14E18NWSE: 35.1 Acres ON
- Taxlot 1100, 9S14E18SESW: 35.0 Acres ON
- Taxlot 1100, 9S14E18SWSE: 34.4 Acres ON

- Canals
- Taxlots
- Claim of Beneficial Use
- Cert 72279 & 72281
- Cert 88876
- All Other Certs



1 inch = 400 feet

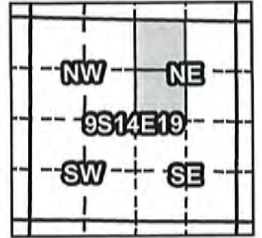
North Unit Irrigation District

Claim of Beneficial Use - CW-75

RECEIVED BY OWRD

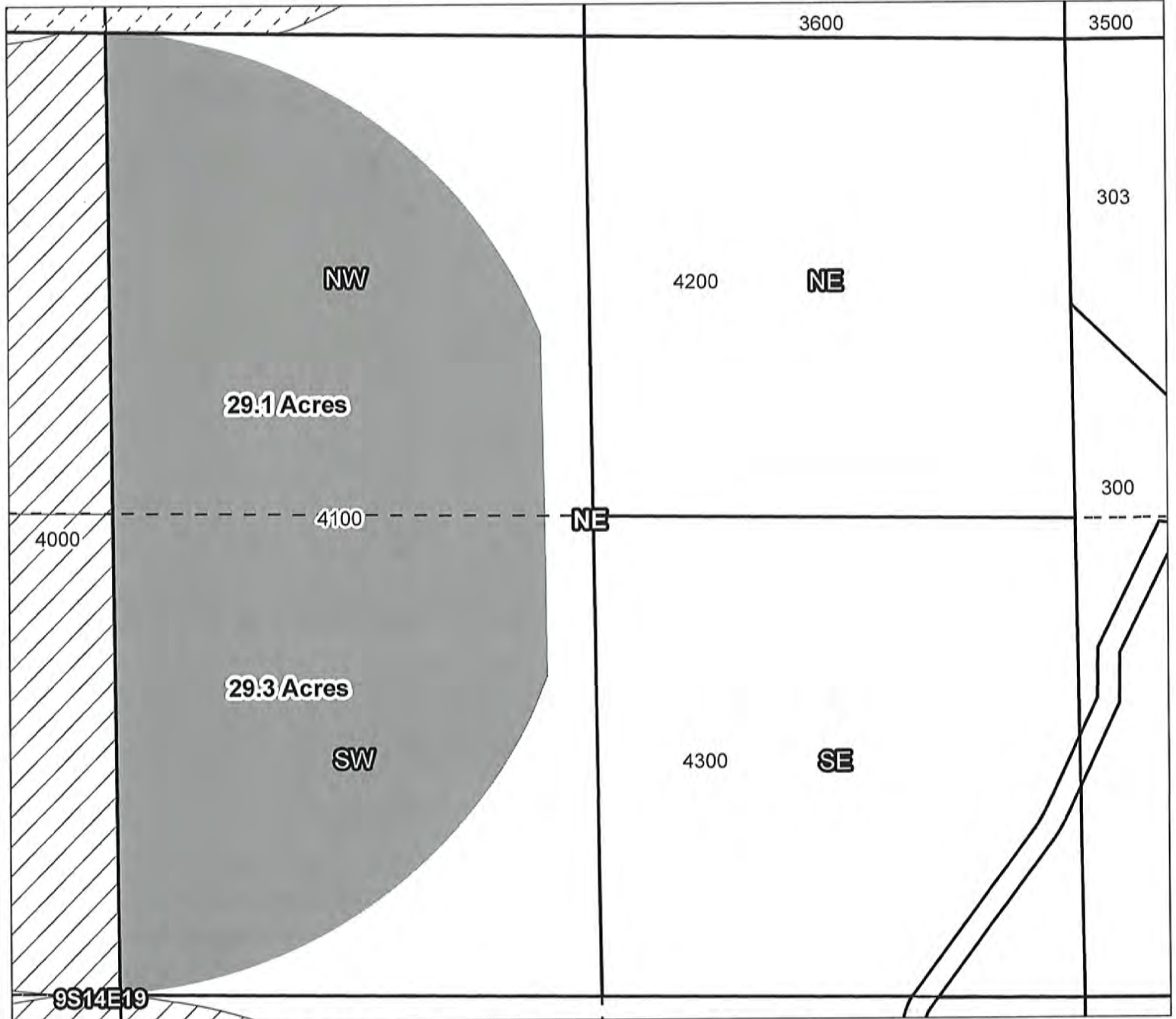
JAN 18 2017

SALEM, OR



Certificates: CW-75

for Vibbert, James & Nielson, Althea



Taxlot 4100, 9S14E19NWNE: 29.1 Acres ON
 Taxlot 4100, 9S14E19SWNE: 29.3 Acres ON

-  Canals
-  Taxlots
-  Claim of Beneficial Use
-  Cert 72279 & 72281
-  Cert 88876
-  All Other Certs



1 inch = 400 feet

North Unit Irrigation District

Claim of Beneficial Use - CW-75

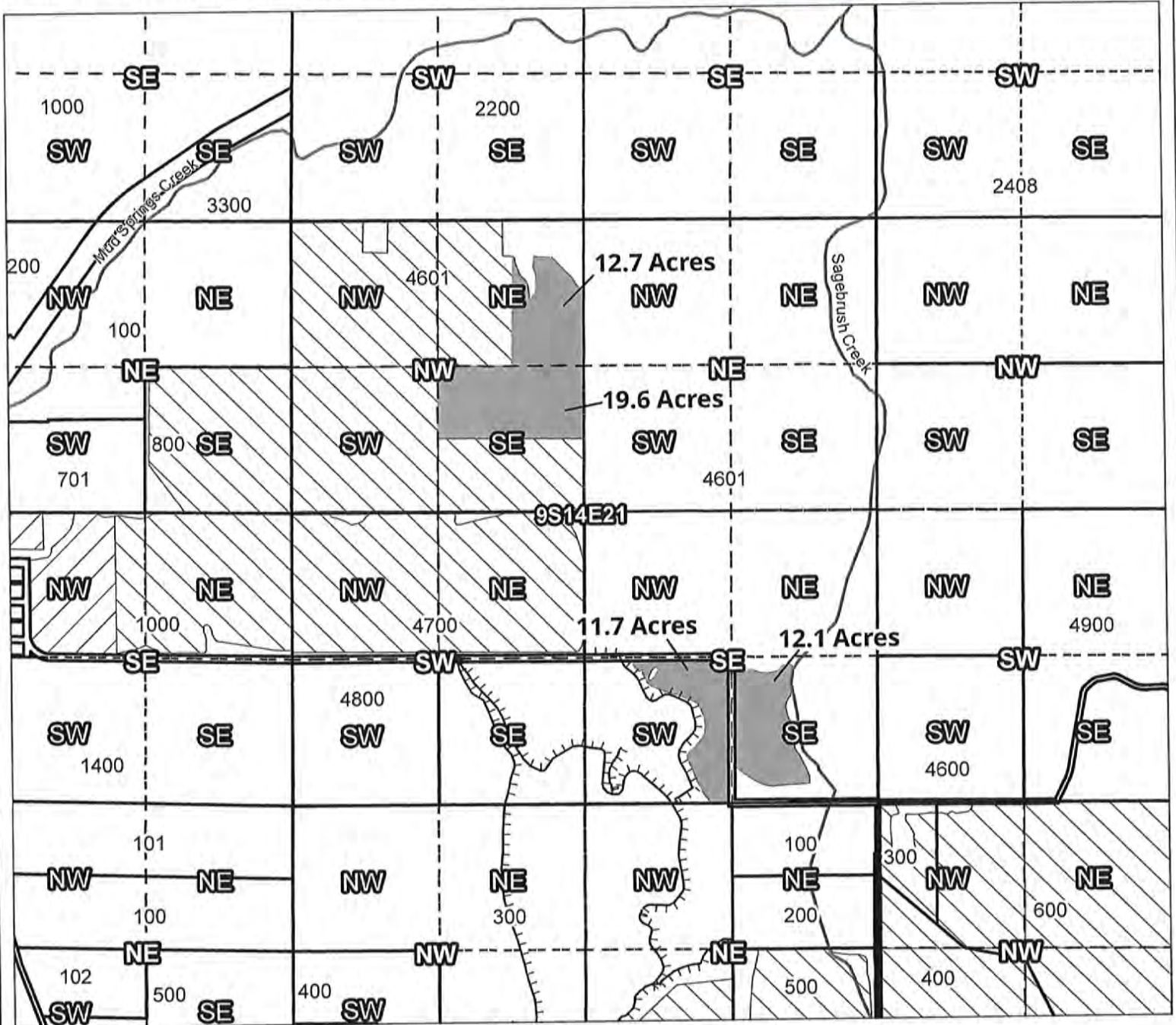
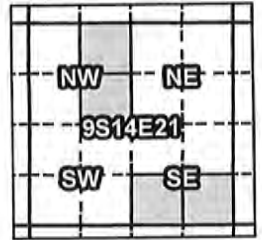
RECEIVED BY OWRD

JAN 18 2017

SALEM, OR

Certificates: CW-75

for Columbia Empire Farms, Inc & Pamplin Jr., R.B.



Taxlot 4601, 9S14E21NENW: 12.7 Acres ON
 Taxlot 4601, 9S14E21SESW: 19.6 Acres ON
 Taxlot 4601, 9S14E21SWSE: 11.7 Acres ON
 Taxlot 4601, 9S14E21SESE: 12.1 Acres ON

- Canals
- Taxlots
- Claim of Beneficial Use
- Cert 72279 & 72281
- Cert 88876
- All Other Certs

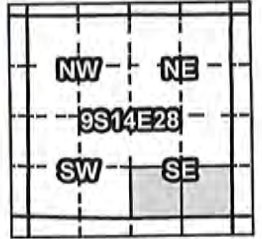


North Unit Irrigation District Claim of Beneficial Use - CW-75

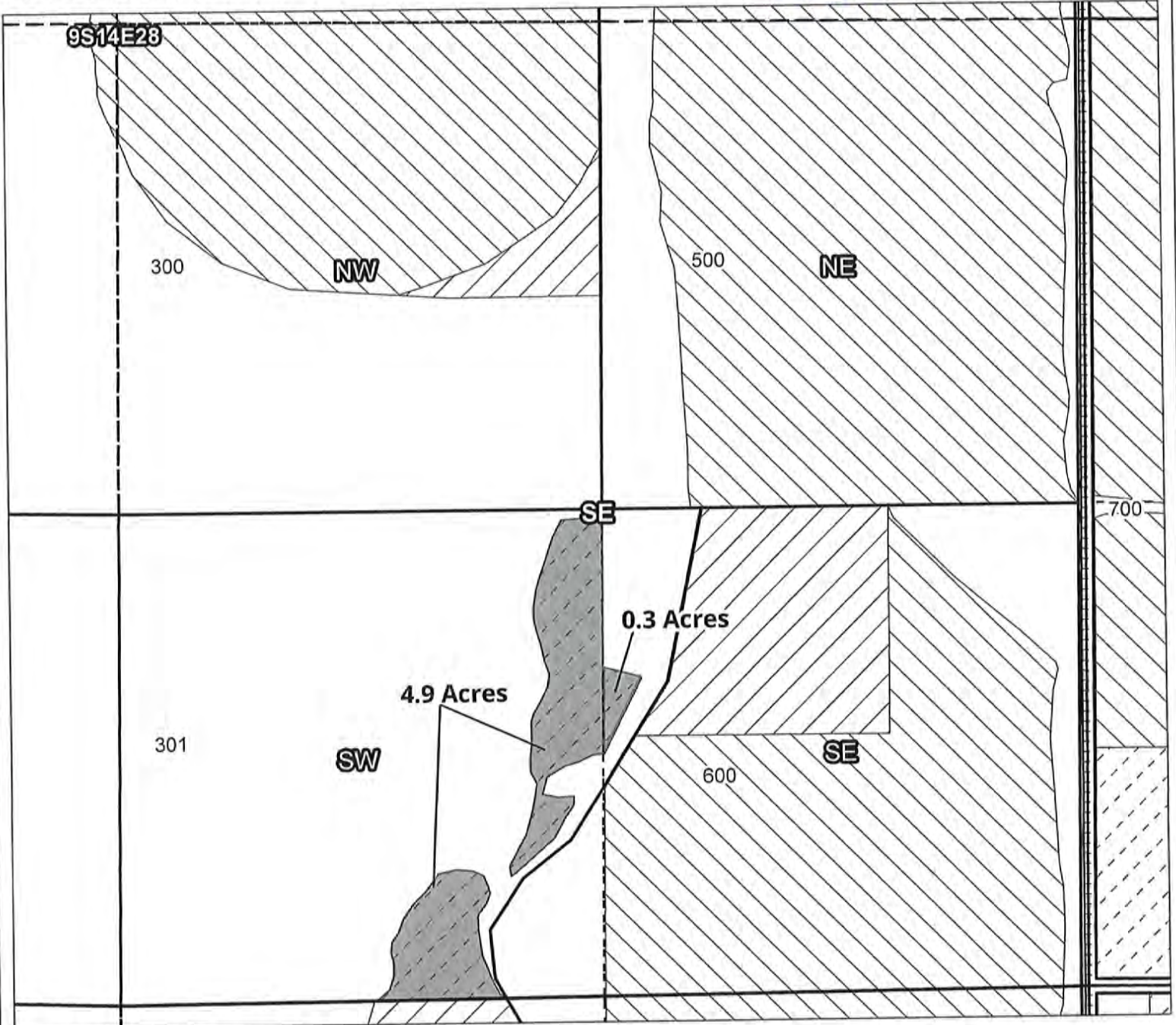
RECEIVED BY OWRD

JAN 18 2017

SALEM, OR



Certificates: CW-75
for R2 Land, LLC



Taxlot 301, 9S14E28SWSE: 4.9 Acres ON
Taxlot 301, 9S14E28SESE: 0.3 Acres ON

- Canals
- Taxlots
- Claim of Beneficial Use
- Cert 72279 & 72281
- Cert 88876
- All Other Certs



1 inch = 400 feet

Reservoir Info									
Name	Dam Height	Max Depth	Acres Ft	Acres	Chf Channel	Location (QQ-S-T-R)	Location Description		
AIRLIE WINERY RESERVOIR	13.0		3.7		N	NW SE 6-10.00S-5.00W	1420 FEET NORTH AND 1840 FEET WEST FROM SE CORNER, SECTION 6		
AIRLIE WINERY RESERVOIR	13.0		3.7		N	SW SE 6-10.00S-5.00W	1420 FEET NORTH AND 1840 FEET WEST FROM SE CORNER, SECTION 6		

Places of Use [Add TRS grouping](#)

ID: 248753 (Not Mapped);

▼ Use - MULTIPLE PURPOSE

(Primary); Priority Date: 7/27/2017; Status: NC

Acres	QQ	S-T-R	Meridian	DLC	Gov't Lot	Taxlot	Linked PODs	Reference Info	Status	Remarks
	NW SE	6-10.00S-5.00	Willamette			210			NC	
	SW SE	6-10.00S-5.00	Willamette			210			NC	
Sum of Acres: 0.0										

Workflow

Process	Status	Type	Location	Name	Begin Date	Reminder Date	Complete Date	Deadline Date	Fee	Receipt	Fee xferred char	Fee xferred nbr	Fee xferred amt	Fee reduced amt	Remarks
AP		Application Filed	SLM		7/27/2017		7/27/2017								
AP		Data Technician Review	SLM	LAFE PAULSON	8/16/2017		8/16/2017								

[Hide Workflow Information](#)

Comments

Water Right Genealogy

---No genealogy records available for this water right, try the family link below instead.

[Return to Proofing Query](#)

North Unit Irrigation District

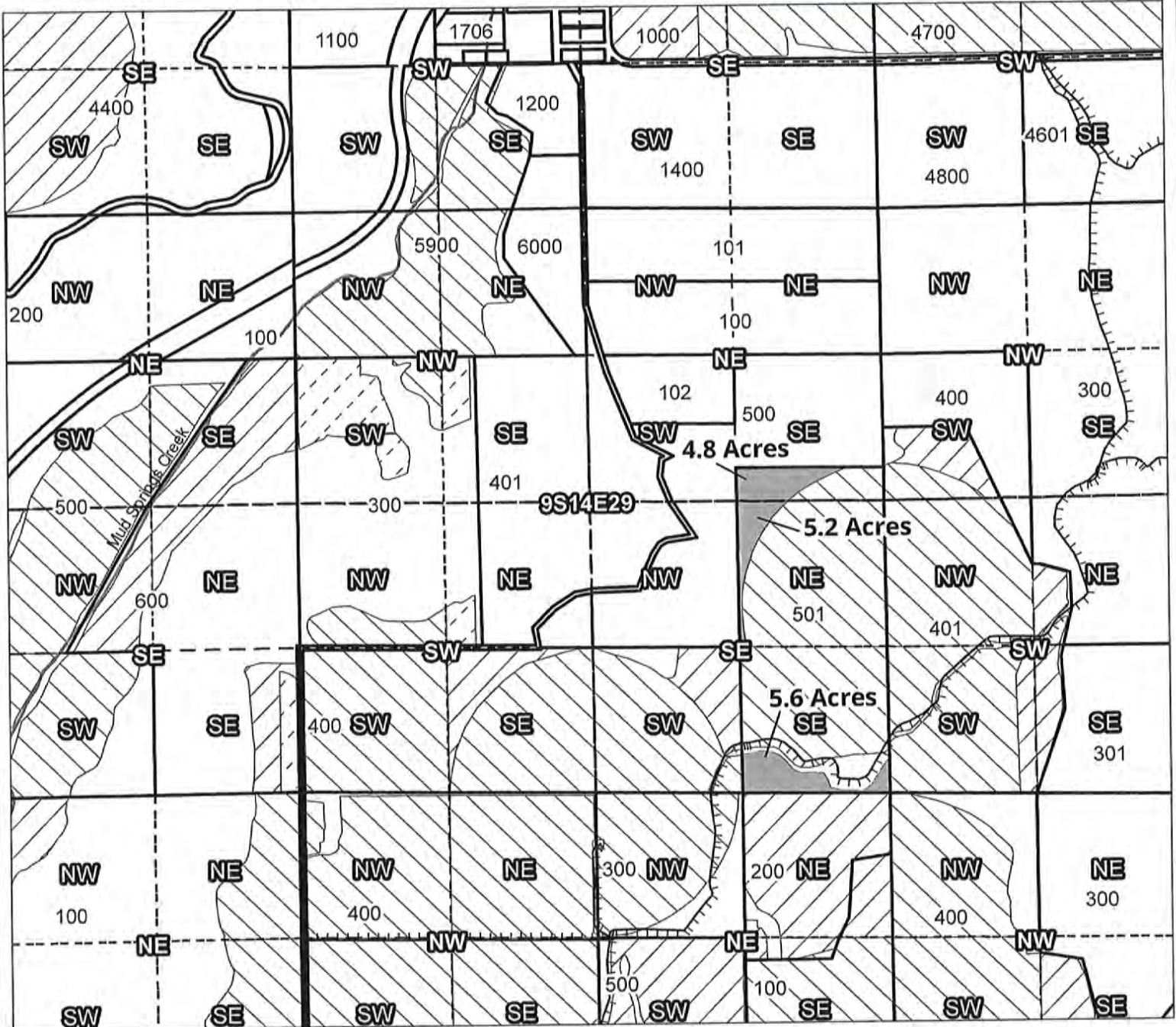
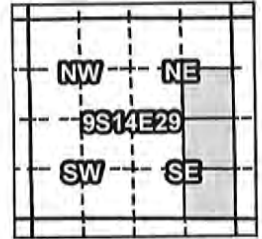
Claim of Beneficial Use - CW-75

RECEIVED BY OWRD

JAN 18 2017

SALEM, OR

Certificates: CW-75
for Williams & Williams LLC



Taxlot 501, 9S14E29SENE: 4.8 Acres ON
 Taxlot 501, 9S14E29NESE: 5.2 Acres ON
 Taxlot 501, 9S14E29SESE: 5.6 Acres ON

- Canals
- Taxlots
- Claim of Beneficial Use
- Cert 72279 & 72281
- Cert 88876
- All Other Certs



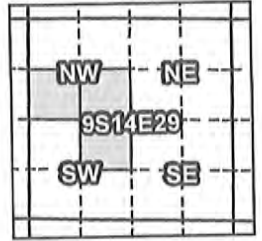
1 inch = 1,320 feet

North Unit Irrigation District Claim of Beneficial Use - CW-75

RECEIVED BY OWRD

JAN 18 2017

SALEM, OR



Taxlot 300, 9S14E29SWNW: 14.50 Acres ON
 Taxlot 300, 9S14E29SEW: 4.60 Acres ON
 Taxlot 300, 9S14E29NESW: 2.60 Acres ON

- Canals
- Taxlots
- Claim of Beneficial Use
- Cert 72279 & 72281
- Cert 90177
- All Other Certs



1 inch = 400 feet

North Unit Irrigation District Claim of Beneficial Use - CW-75

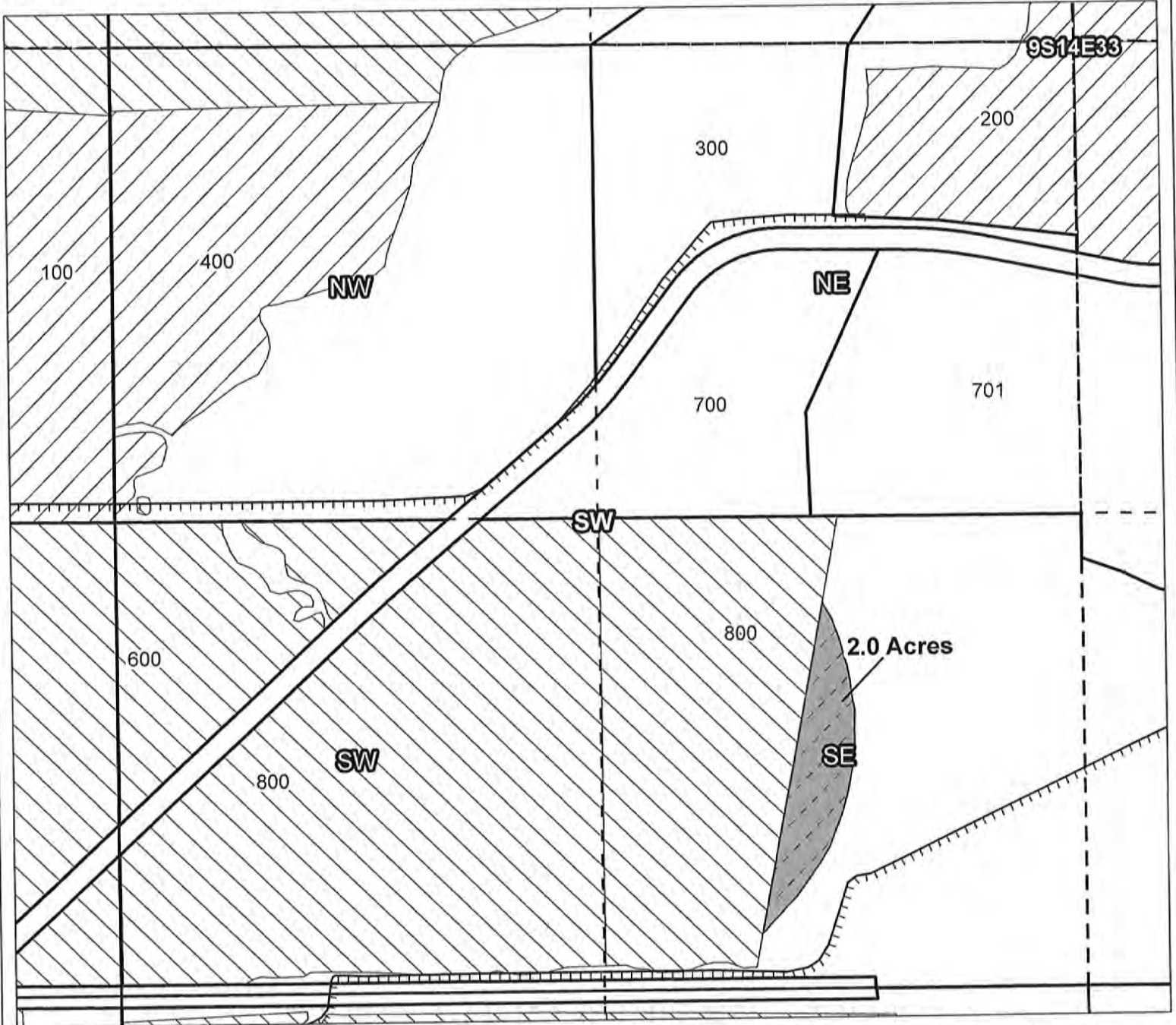
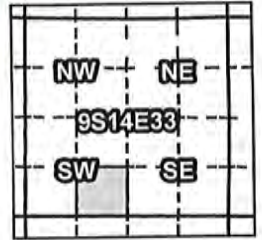
RECEIVED BY OWRD

JAN 18 2017

SALEM, OR

Certificates: CW-75

for R2 Land, LLC



Taxlot 800, 9S14E33SESW: 2.0 Acres ON

- Canals
- Taxlots
- Claim of Beneficial Use
- Cert 72279 & 72281
- Cert 88876
- All Other Certs



1 inch = 100 feet

North Unit Irrigation District

Claim of Beneficial Use - CW-75

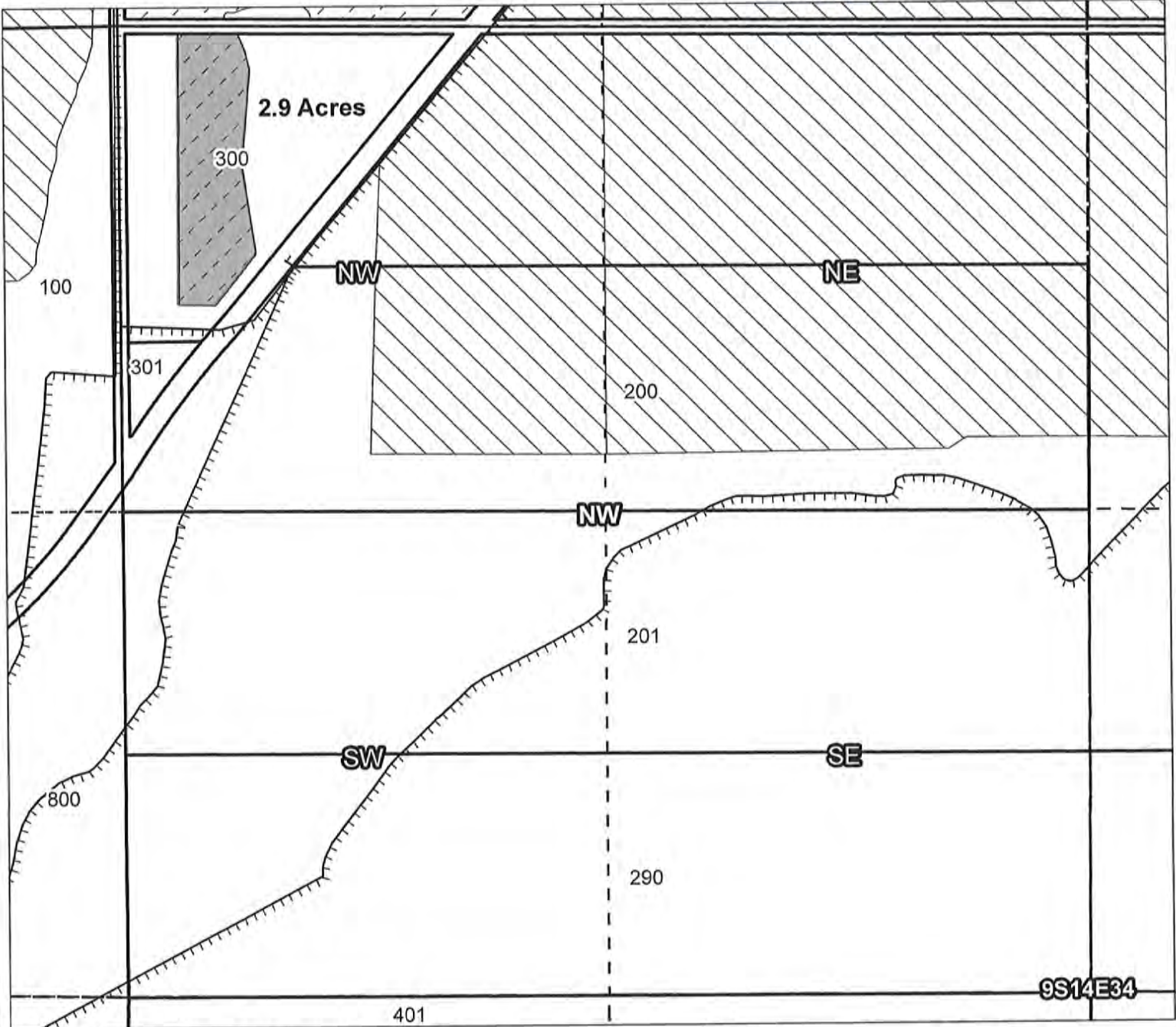
RECEIVED BY OWRD

JAN 18 2017

SALEM, OR

NW	NE
9S14E34	
SW	SE

Certificates: CW-75
for Martin Revocable Trust



Taxlot 300, 9S14E34NWNW: 2.9 Acres ON

- Canals
- Taxlots
- Claim of Beneficial Use
- Cert 72279 & 72281
- Cert 88876
- All Other Certs



1 inch = 400 feet

North Unit Irrigation District

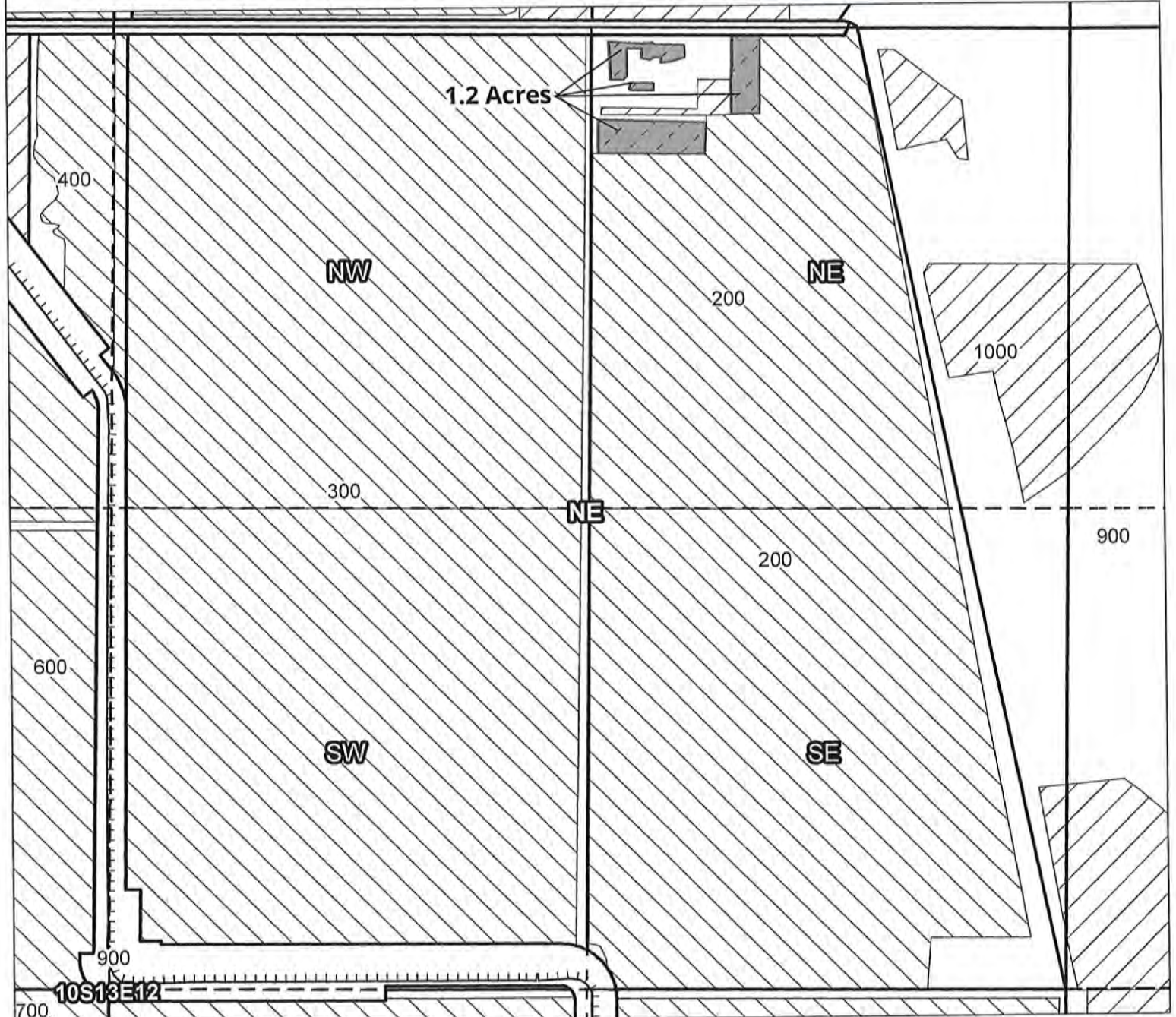
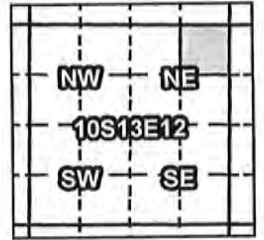
Claim of Beneficial Use - CW-75

RECEIVED BY OWRD

JAN 18 2017

SALEM, OR

Certificates: CW-75
for Harris Living Trust



Taxlot 200, 10S13E12NENE: 1.2 Acres ON

- Canals
- Taxlots
- Claim of Beneficial Use
- Cert 72279 & 72281
- Cert 88876
- All Other Certs



1 inch = 400 feet

North Unit Irrigation District Claim of Beneficial Use - CW-75

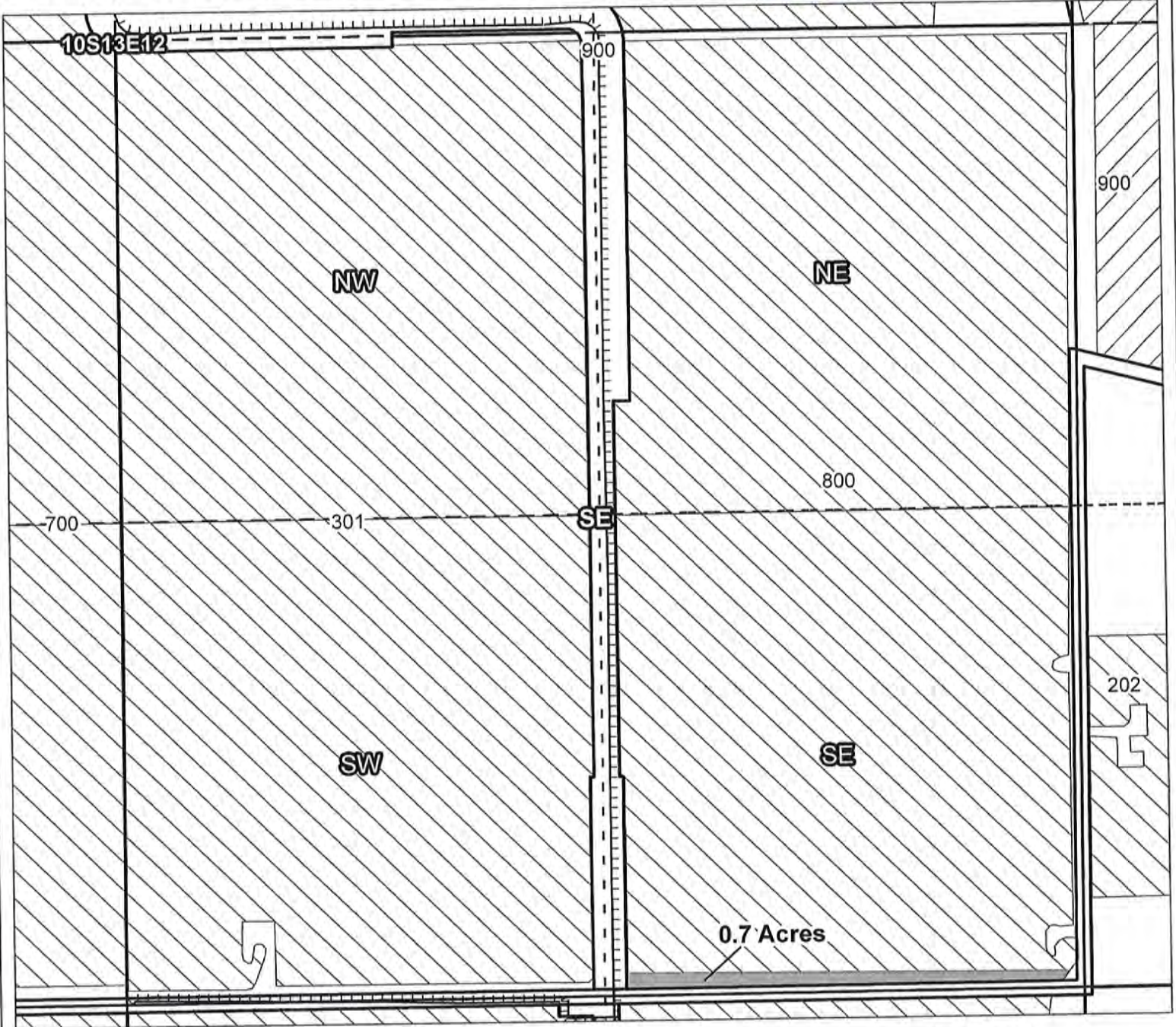
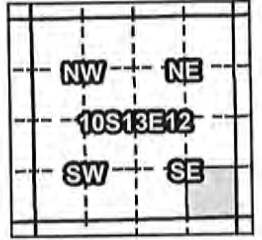
Certificates: CW-75

for Foster, Jan Roger & Bicart, Helen Eileen

RECEIVED BY OWRD

JAN 18 2017

SALEM, OR



Taxlot 800, 10S13E12SESE: 0.7 Acres ON

- Canals
- Taxlots
- Claim of Beneficial Use
- Cert 72279 & 72281
- Cert 88876
- All Other Certs



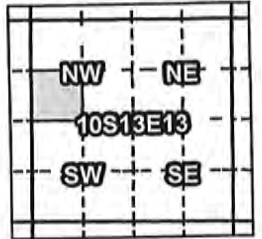
1 inch = 400 feet

North Unit Irrigation District Claim of Beneficial Use - CW-75

RECEIVED BY OWRD

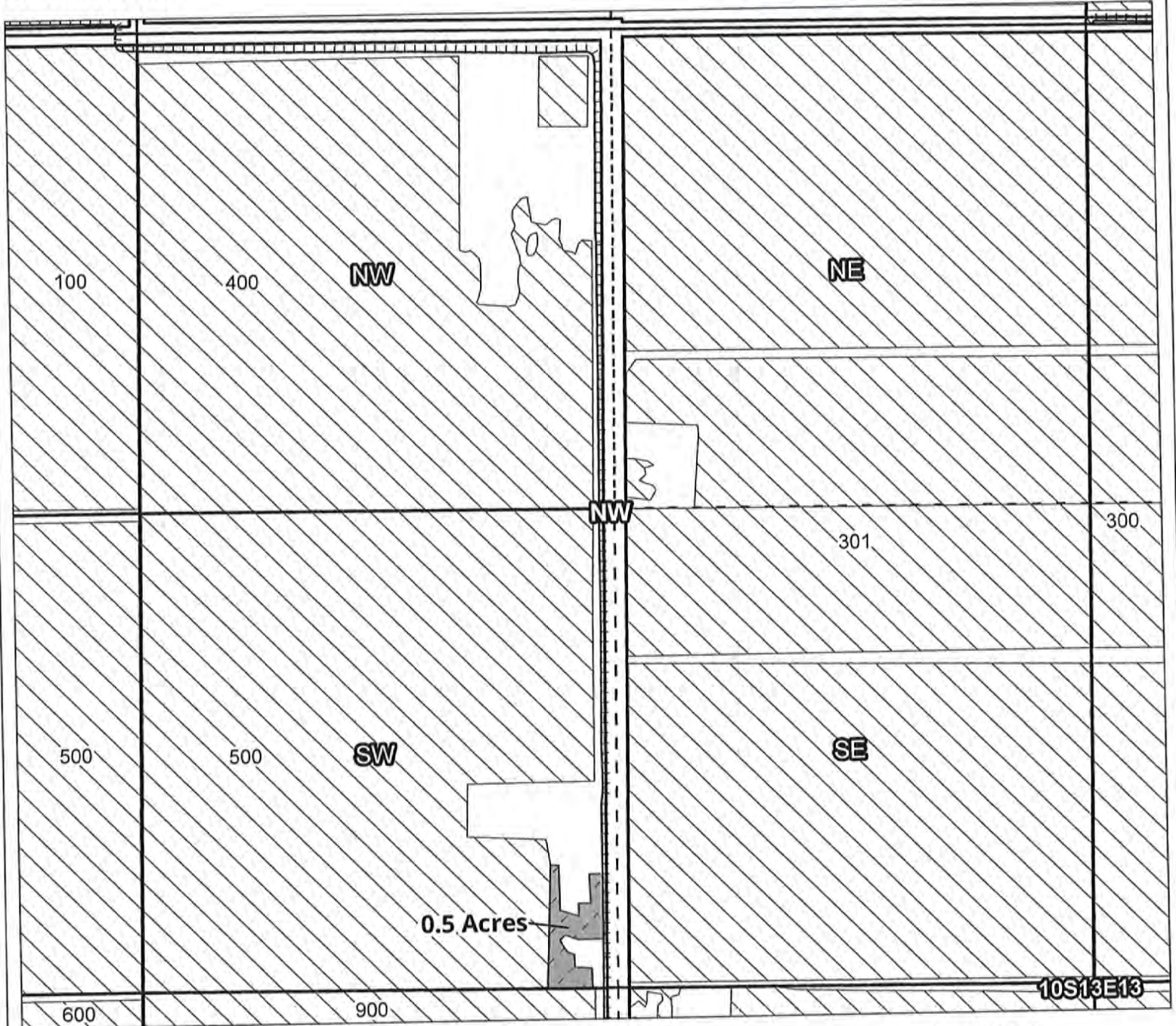
JAN 18 2017

SALEM, OR



Certificates: CW-75

for Kari, Carol A.



Taxlot 500, 10S13E13SWNW: 0.5 Acres ON

- Canals
- Taxlots
- Claim of Beneficial Use
- Cert 72279 & 72281
- Cert 88876
- All Other Certs



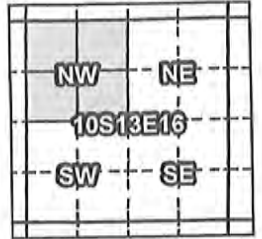
North Unit Irrigation District

Claim of Beneficial Use - CW-75

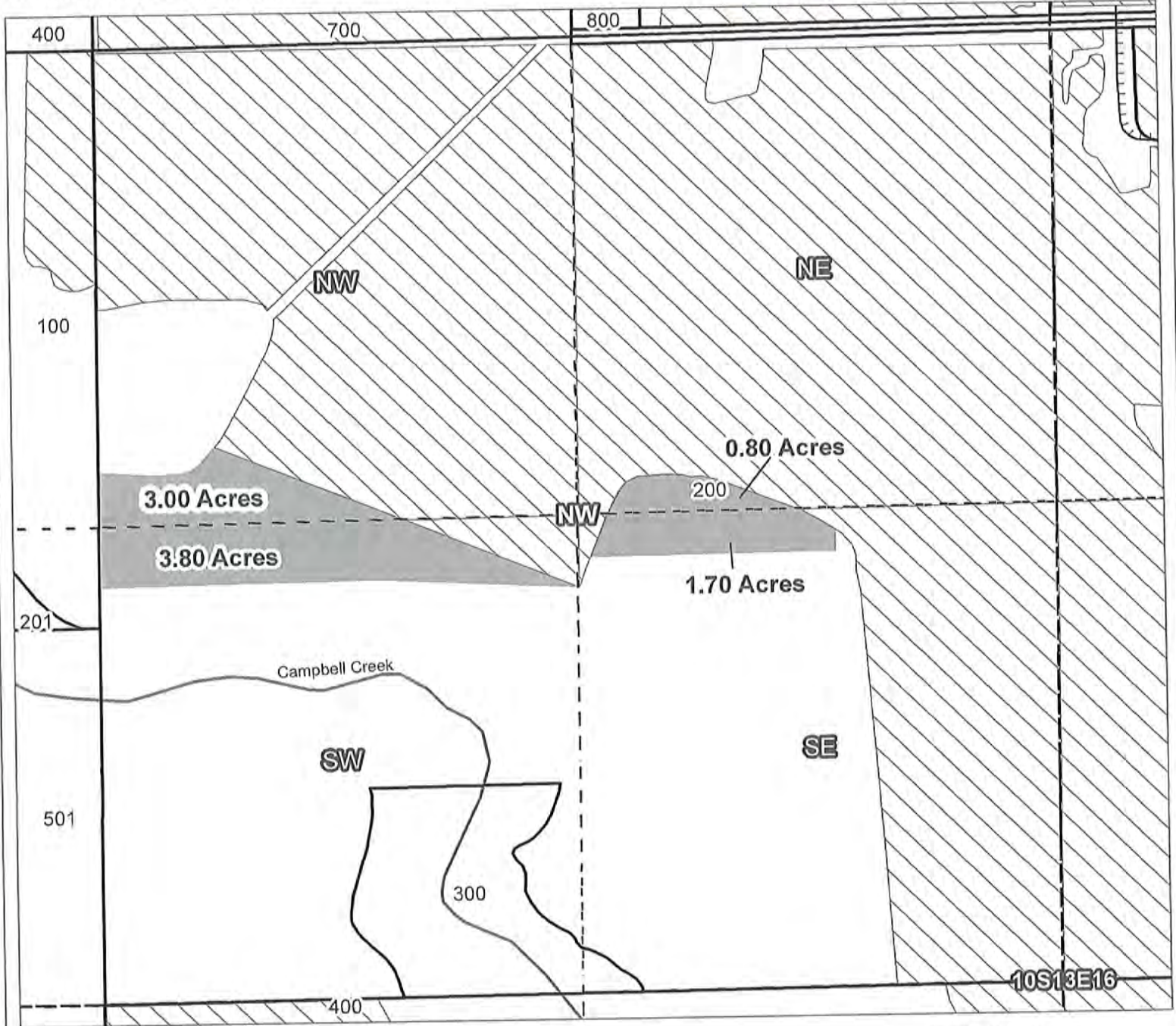
RECEIVED BY OWRD

JAN 18 2017

SALEM, OR



Certificates: CW-75
for Gwendolyn D. Leutwiler



Taxlot 200, 10S13E16NENW: 0.80 Acres ON
 Taxlot 200, 10S13E16NWNW: 3.00 Acres ON
 Taxlot 200, 10S13E16SWNW: 3.80 Acres ON
 Taxlot 200, 10S13E16SENW: 1.70 Acres ON

- Canals
- Taxlots
- Claim of Beneficial Use
- Cert 72279 & 72281
- Cert 90177
- All Other Certs



North Unit Irrigation District

Claim of Beneficial Use - CW-75

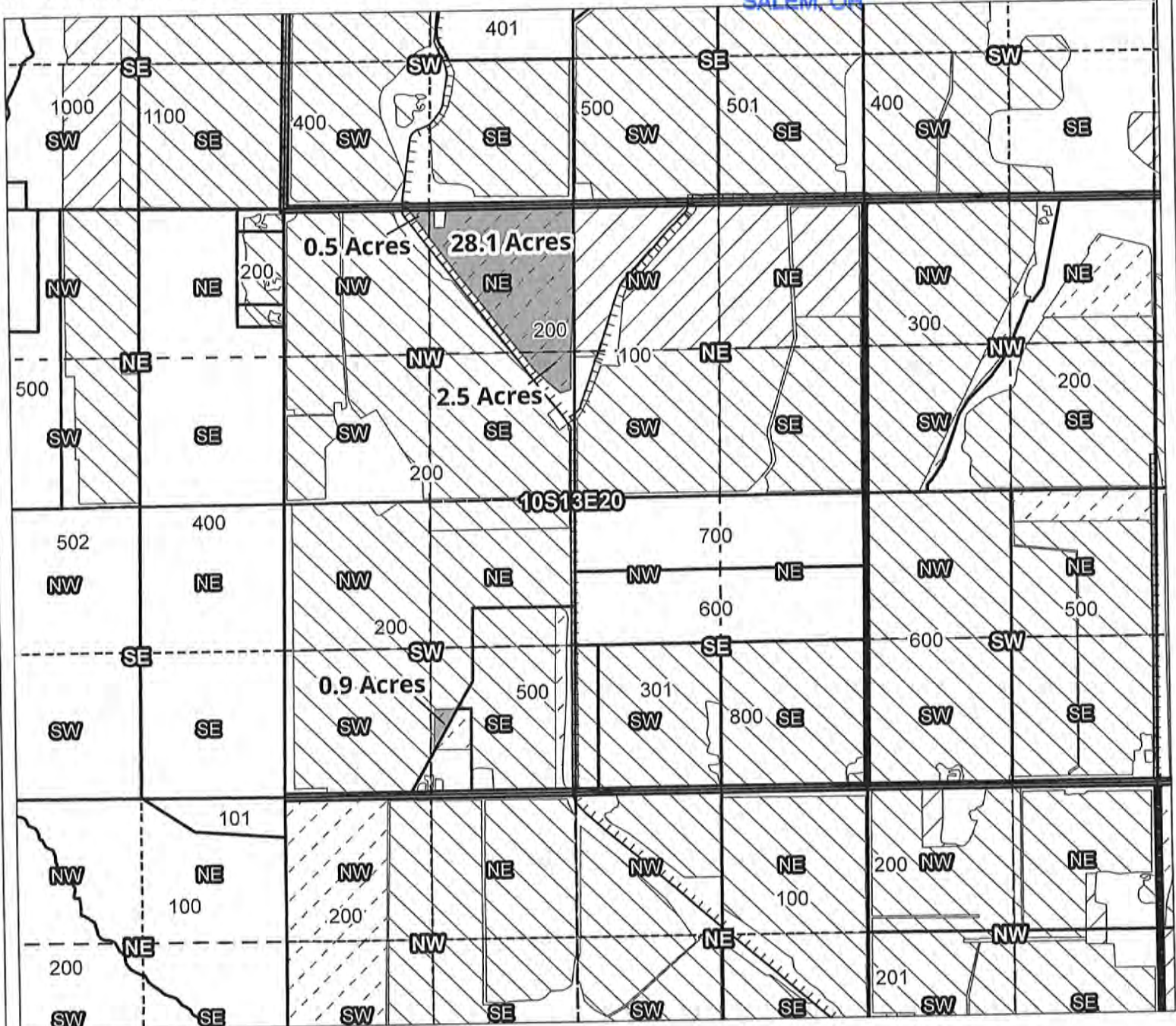
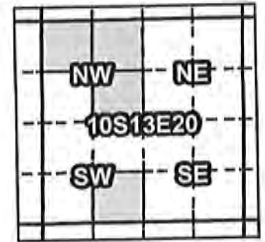
RECEIVED BY OWRD

JAN 18 2017

Certificates: CW-75

for Poland, Jacobus J. & Deanna A.

SALEM, OR



Taxlot 200, 10S13E20NWNW: 0.5 Acres ON
 Taxlot 200, 10S13E20NENW: 28.1 Acres ON
 Taxlot 200, 10S13E20SENW: 2.5 Acres ON
 Taxlot 200, 10S13E20SESW: 0.9 Acres ON

- Canals
- Taxlots
- Claim of Beneficial Use
- Cert 72279 & 72281
- Cert 88876
- All Other Certs



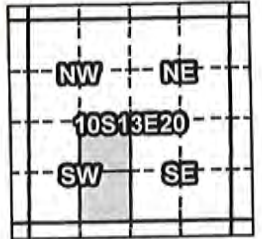
North Unit Irrigation District

Claim of Beneficial Use - CW-75

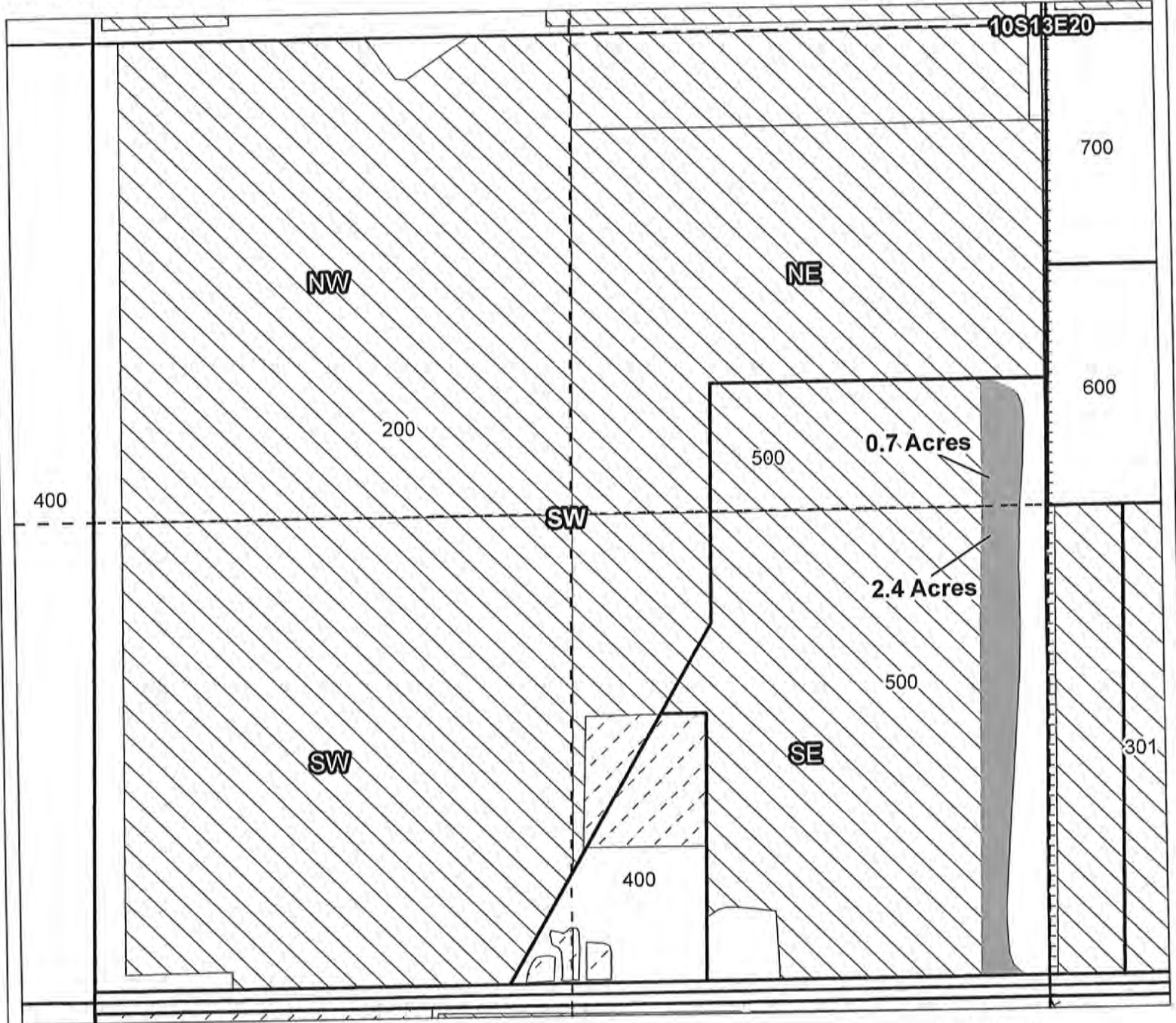
RECEIVED BY OWRD

JAN 18 2017

SALEM, OR



Certificates: CW-75
for Colton, Chris & Jamie



Taxlot 500, 10S13E20NESW: 0.7 Acres ON
Taxlot 500, 10S13E20SESW: 2.4 Acres ON

- Canals
- Taxlots
- Claim of Beneficial Use
- Cert 72279 & 72281
- Cert 88876
- All Other Certs



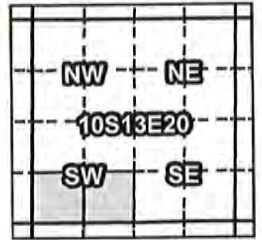
North Unit Irrigation District

Claim of Beneficial Use - CW-75

RECEIVED BY OWRD

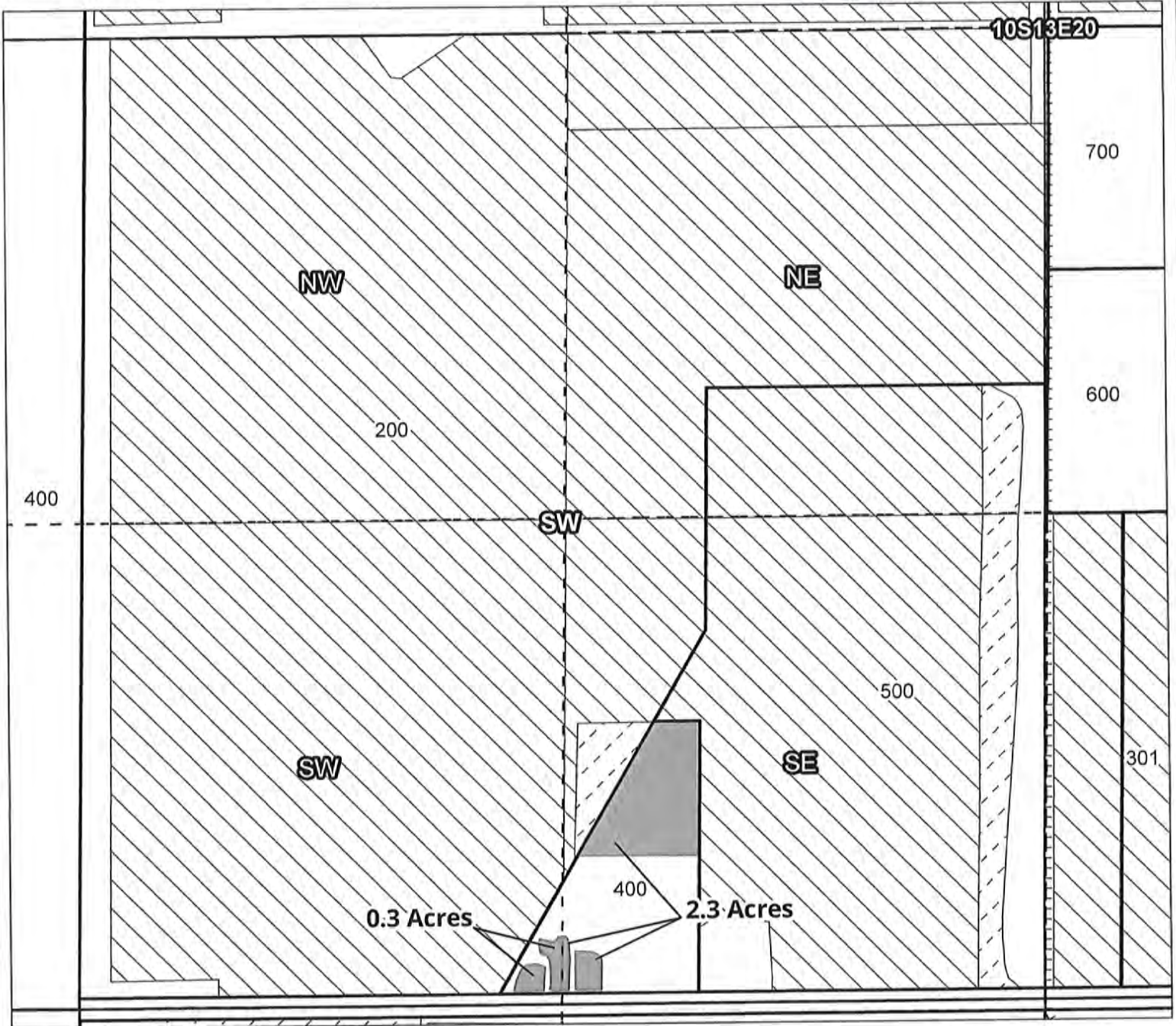
JAN 18 2017

SALEM, OR



Certificates: CW-75

for Sullivan, Stanley Ray & Katheryn



Taxlot 400, 10S13E20SESW: 2.3 Acres ON
 Taxlot 400, 10S13E20SWSW: 0.3 Acres ON

- Canals
- Taxlots
- Claim of Beneficial Use
- Cert 72279 & 72281
- Cert 88876
- All Other Certs



1 inch = 400 feet

North Unit Irrigation District

Claim of Beneficial Use - CW-75

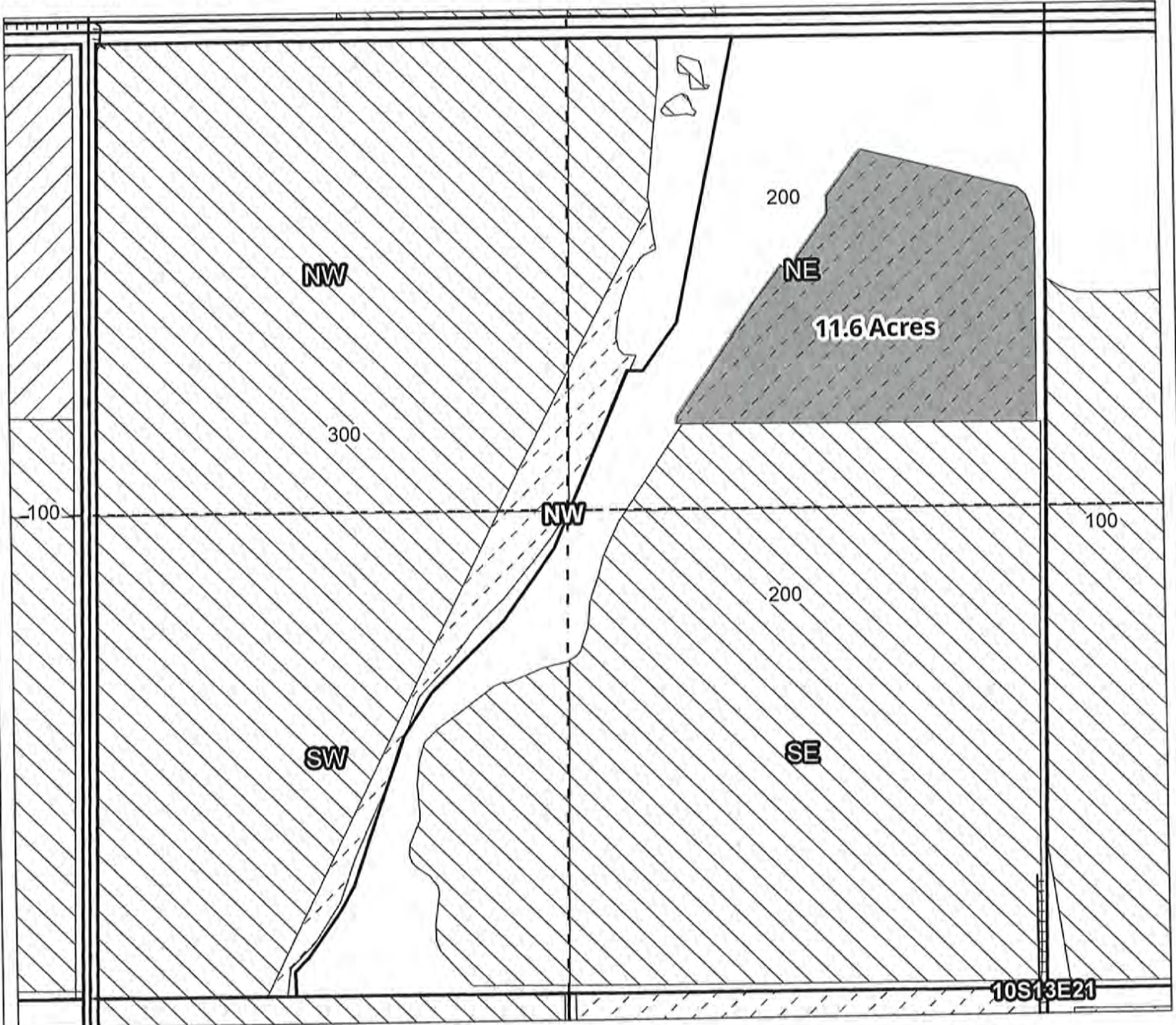
RECEIVED BY OWRD

JAN 18 2017

SALEM, OR

Certificates: CW-75
for Obringer Farm, LLC

NW	NE
10S13E21	
SW	SE



Taxlot 200, 10S13E21NENW: 11.6 Acres ON

- Canals
- Taxlots
- Claim of Beneficial Use
- Cert 72279 & 72281
- Cert 88876
- All Other Certs



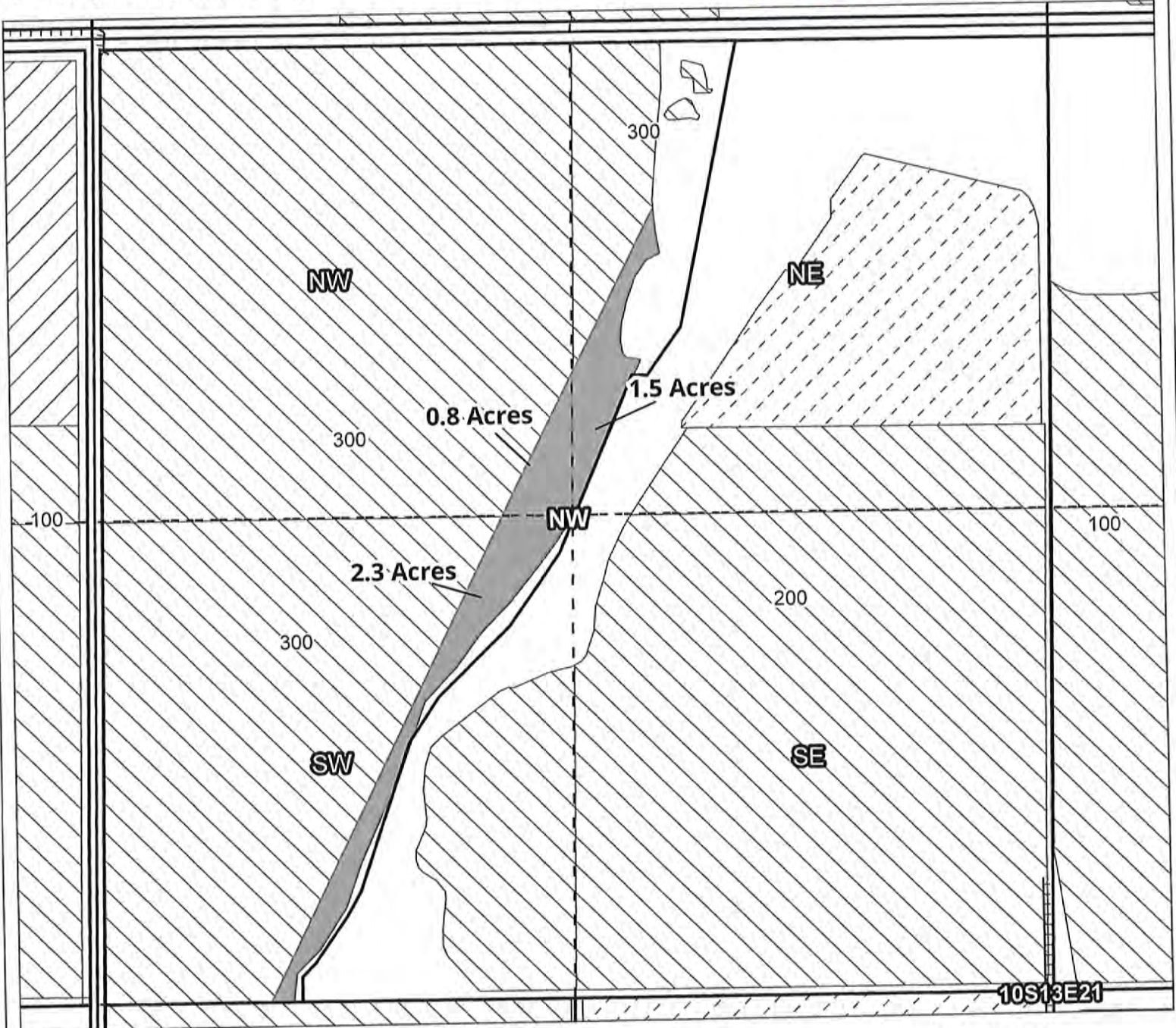
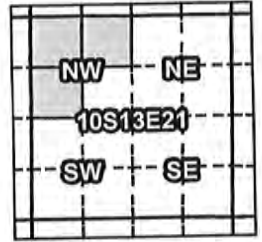
North Unit Irrigation District Claim of Beneficial Use - CW-75

Certificates: CW-75
for Macy Family Ranch LLC

RECEIVED BY OWRD

JAN 18 2017

SALEM, OR



Taxlot 300, 10S13E21NENW: 1.5 Acres ON
Taxlot 300, 10S13E21NWNW: 0.8 Acres ON
Taxlot 300, 10S13E21SWNW: 2.3 Acres ON

- TTT Canals
- Taxlots
- Claim of Beneficial Use
- Cert 72279 & 72281
- Cert 88876
- All Other Certs



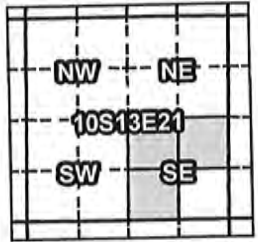
North Unit Irrigation District

Claim of Beneficial Use - CW-75

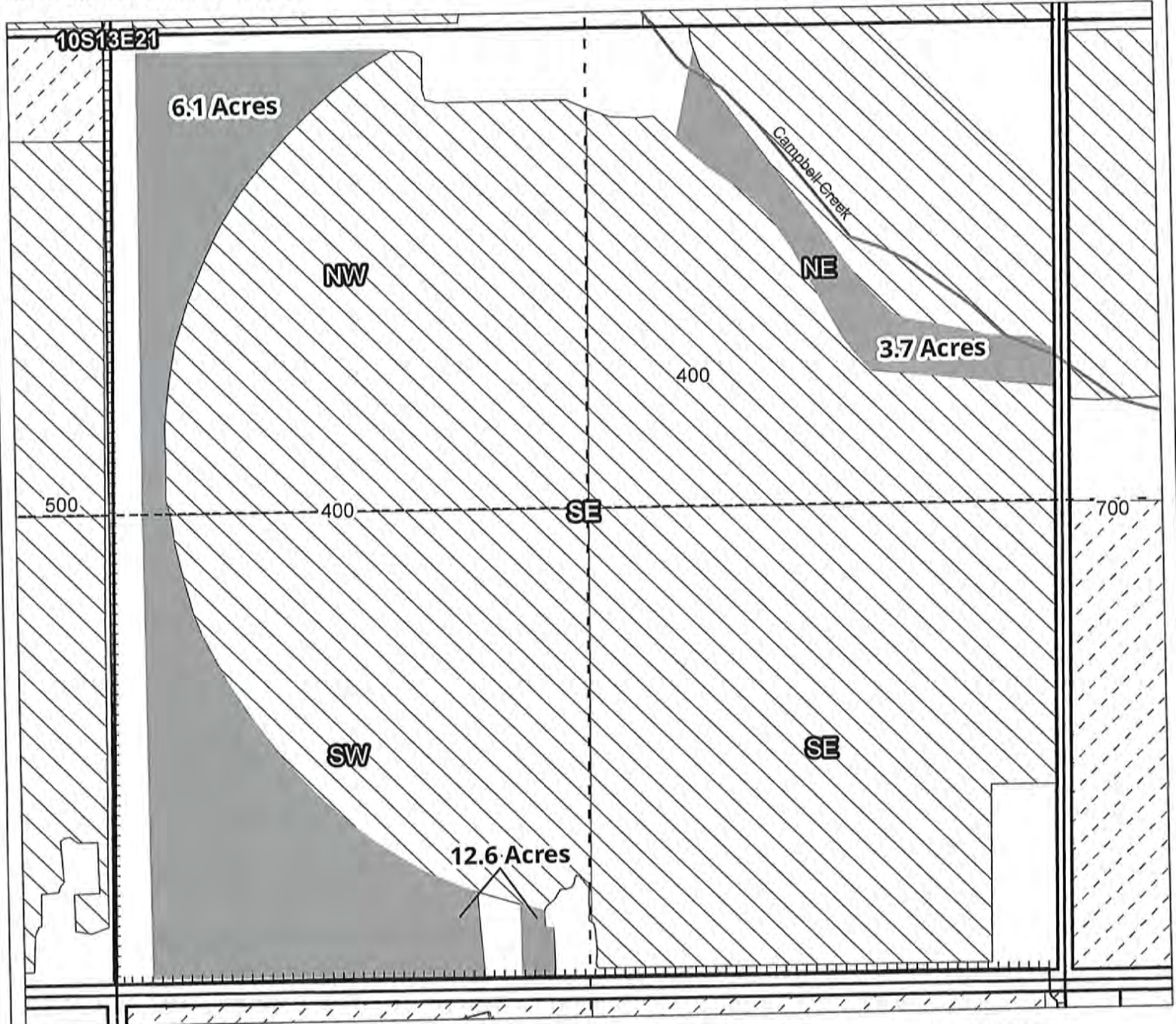
RECEIVED BY OWRD

JAN 18 2017

SALEM, OR



Certificates: CW-75
for Peterson, Rick & Cindy



Taxlot 400, 10S13E21NESE: 3.7 Acres ON
 Taxlot 400, 10S13E21NWSE: 6.1 Acres ON
 Taxlot 400, 10S13E21SWSE: 12.6 Acres ON

- Canals
- Taxlots
- Claim of Beneficial Use
- Cert 72279 & 72281
- Cert 88876
- All Other Certs



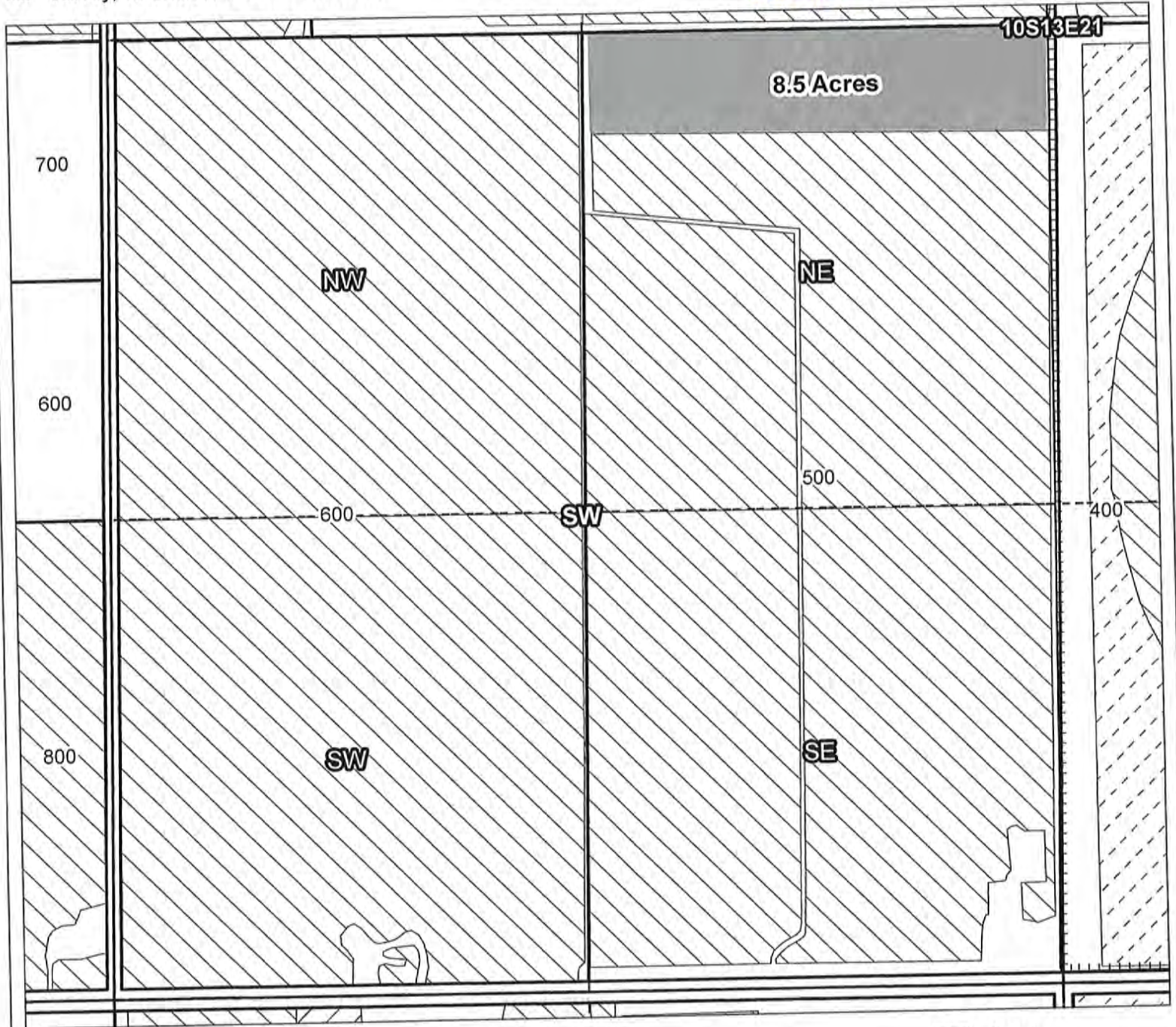
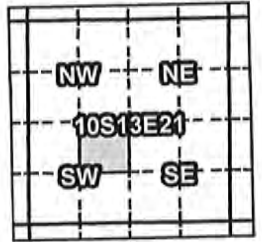
North Unit Irrigation District

Claim of Beneficial Use - CW-75

RECEIVED BY OWRD

JAN 18 2017

SALEM, OR



Taxlot 500, 10S13E21NESW: 8.5 Acres ON

- Canals
- Taxlots
- Claim of Beneficial Use
- Cert 72279 & 72281
- Cert 88876
- All Other Certs

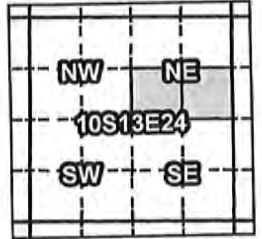


North Unit Irrigation District Claim of Beneficial Use - CW-75

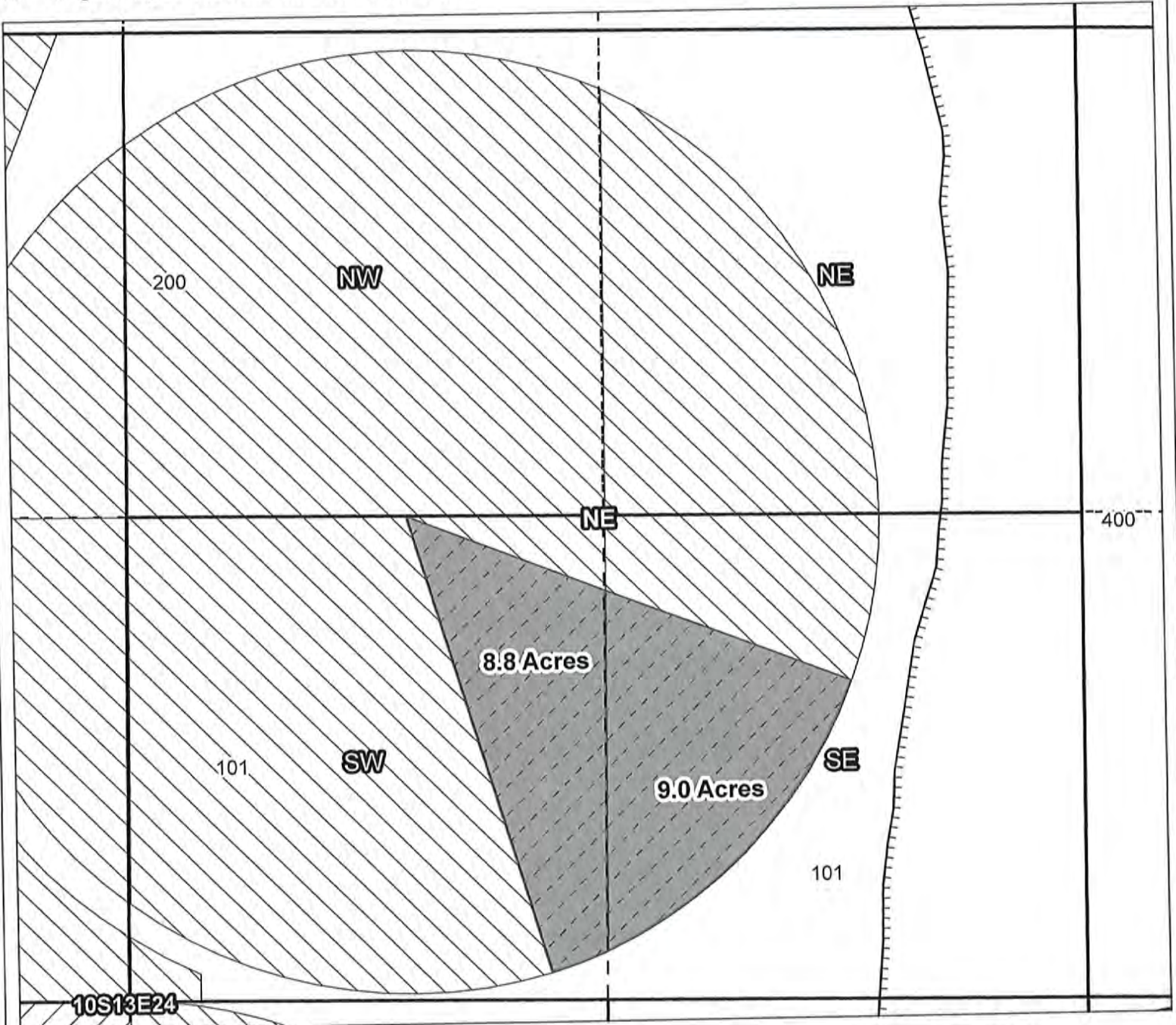
RECEIVED BY OWRD

JAN 18 2017

SALEM, OR



Certificates: CW-75
for Siegenhagen Revocable Trust, Nancy L



Taxlot 101, 10S13E24SENE: 9.0 Acres ON
Taxlot 101, 10S13E24SWNE: 8.8 Acres ON

- Canals
- Taxlots
- Claim of Beneficial Use
- Cert 72279 & 72281
- Cert 88876
- All Other Certs



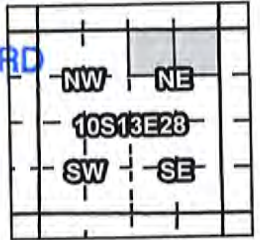
North Unit Irrigation District

Claim of Beneficial Use - CW-75

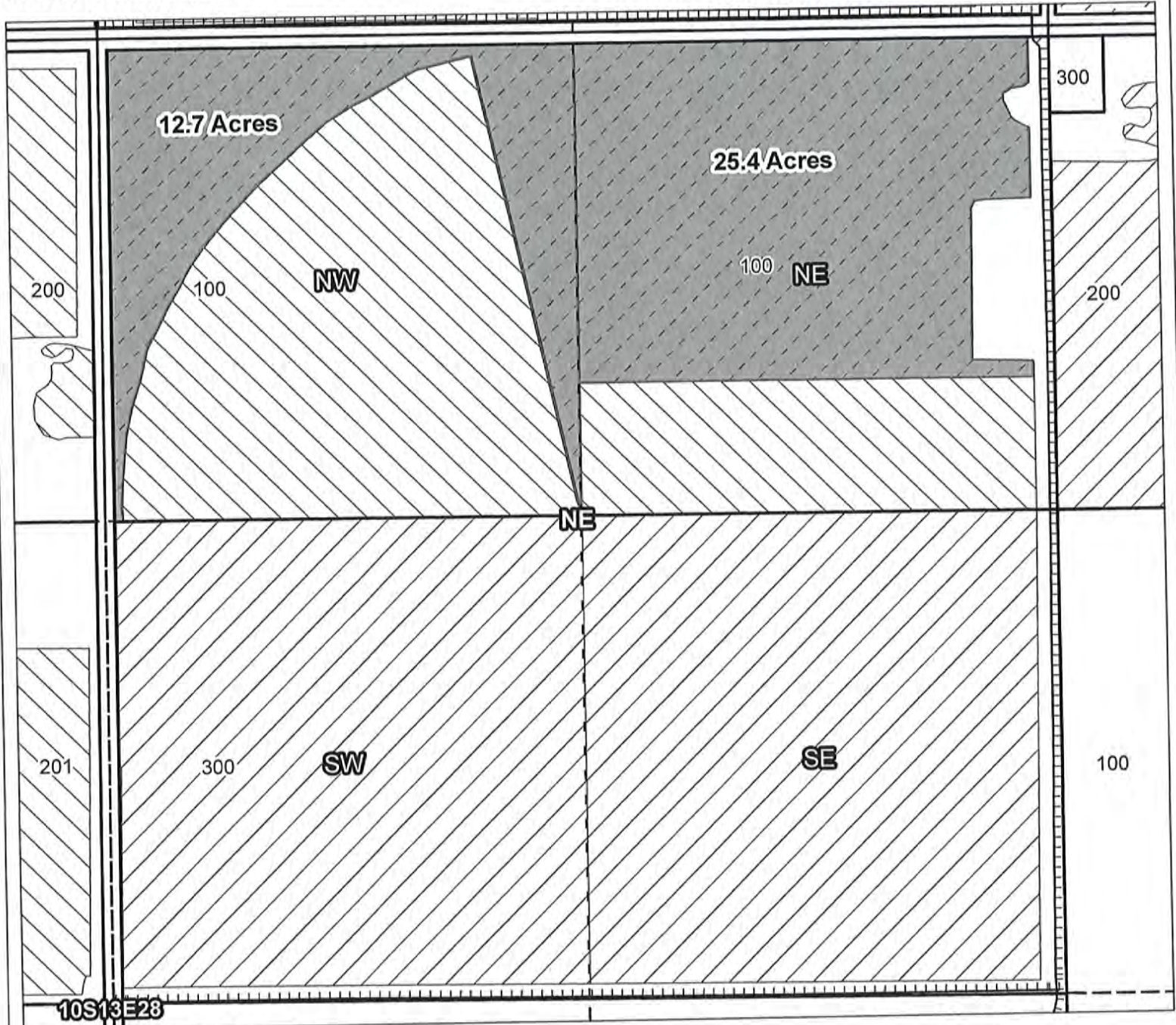
RECEIVED BY OWRD

JAN 18 2017

SALEM, OR



Certificates: CW-75
for Cal Holdings LLC



Taxlot 100, 10S13E28NWNE: 12.7 Acres ON
Taxlot 100, 10S13E28NENE: 25.4 Acres ON

- Canals
- Taxlots
- Claim of Beneficial Use
- Cert 72279 & 72281
- Cert 88876
- All Other Certs



North Unit Irrigation District Claim of Beneficial Use - CW-75

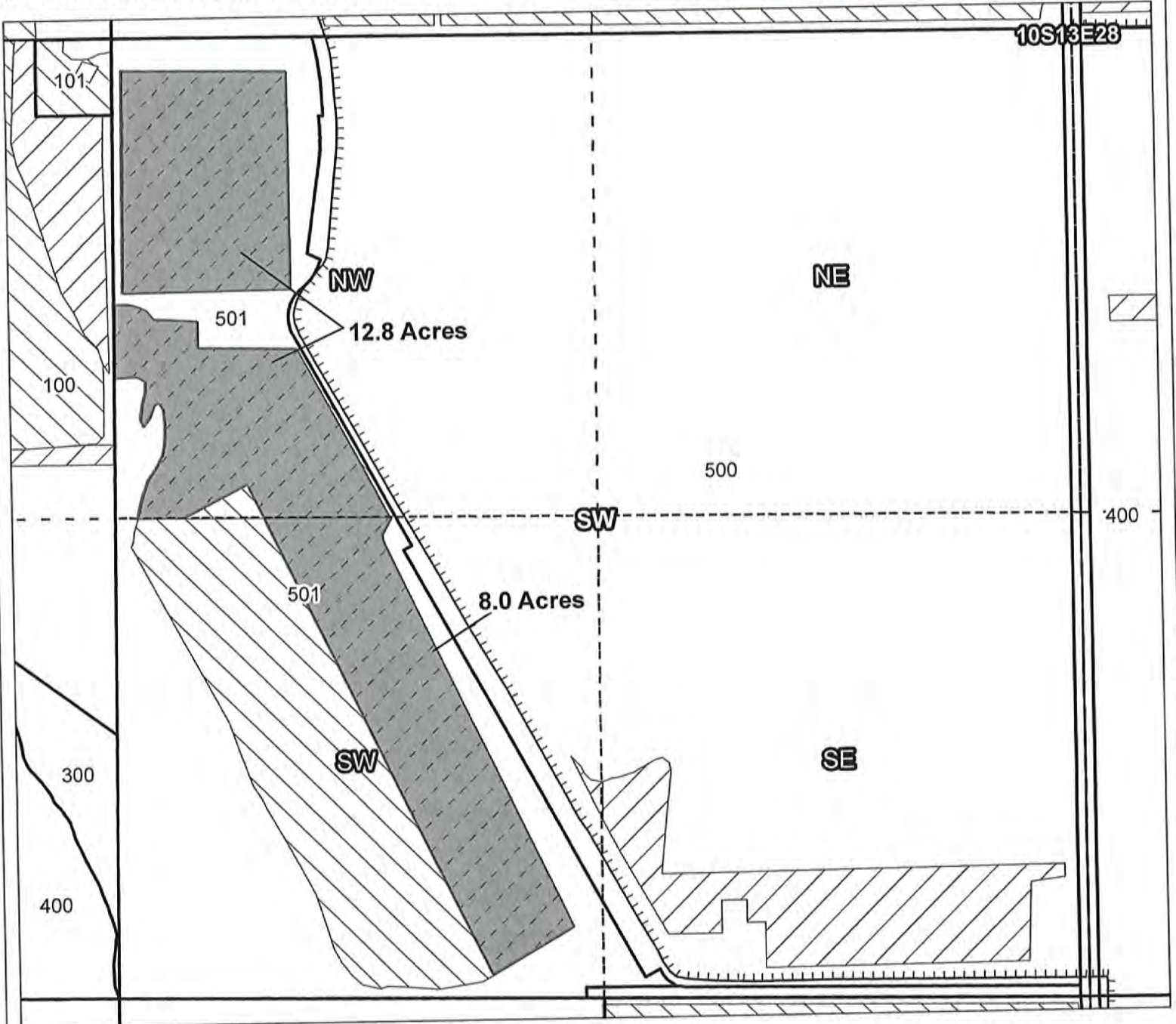
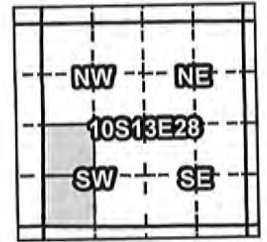
RECEIVED BY OWRD

JAN 18 2017

SALEM, OR

Certificates: CW-75

for Frances L. & David V. Olson, Sr.



Taxlot 501, 10S13E28NWSW: 12.8 Acres ON
Taxlot 501, 10S13E28SWSW: 8.0 Acres ON

- TTT Canals
- Taxlots
- Claim of Beneficial Use
- Cert 72279 & 72281
- Cert 88876
- All Other Certs



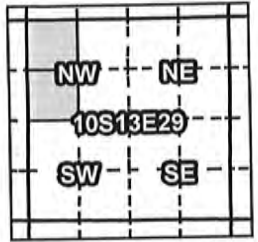
North Unit Irrigation District

Claim of Beneficial Use - CW-75

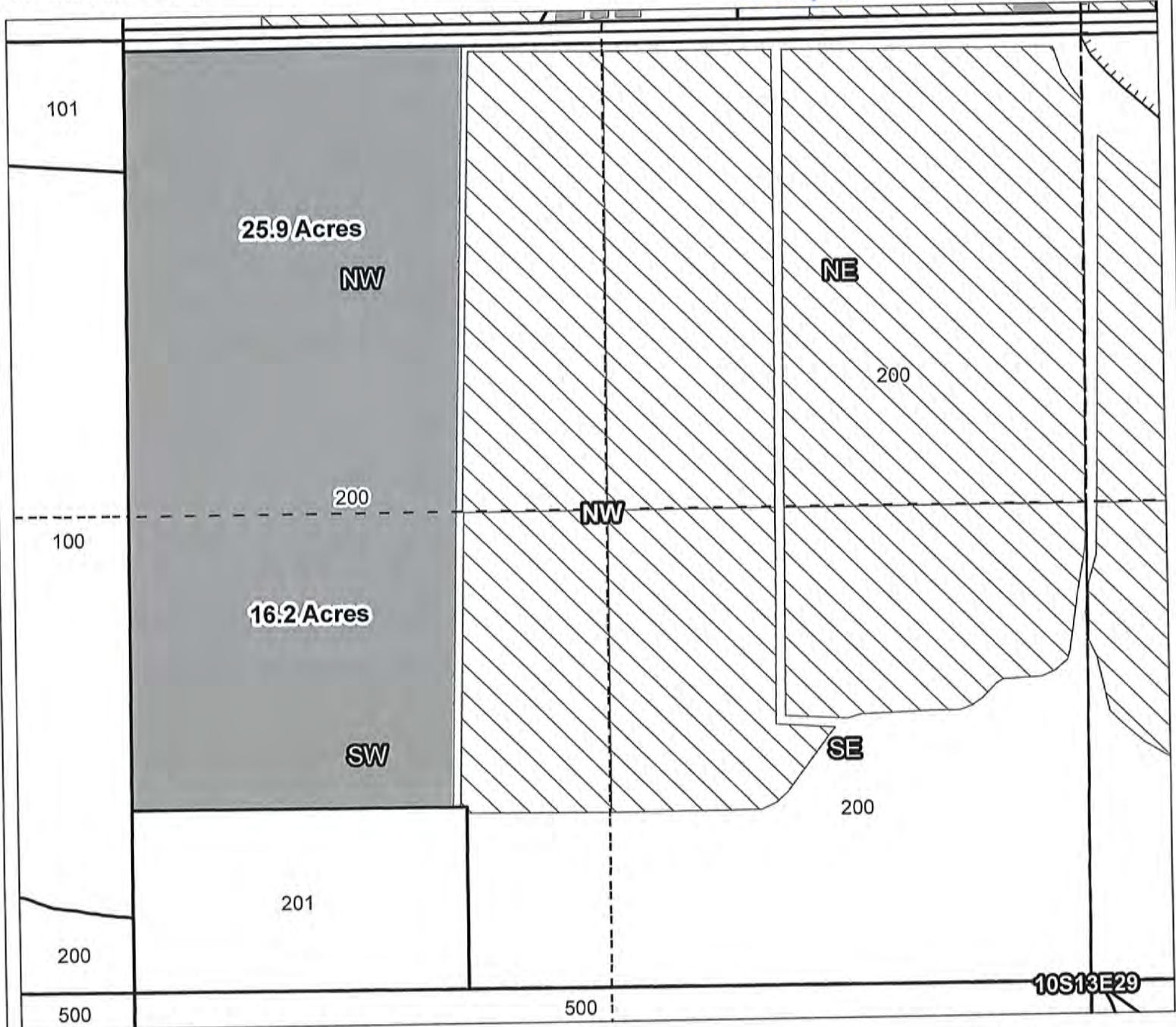
RECEIVED BY OWRD

JAN 18 2017

SALEM, OR



Certificates: CW-75
for Clowers Trusts



Taxlot 200, 10S13E29NWNW: 25.9 Acres ON
Taxlot 200, 10S13E29SWNW: 16.2 Acres ON

- Canals
- Taxlots
- Claim of Beneficial Use
- Cert 72279 & 72281
- Cert 88876
- All Other Certs



North Unit Irrigation District

Claim of Beneficial Use - CW-75

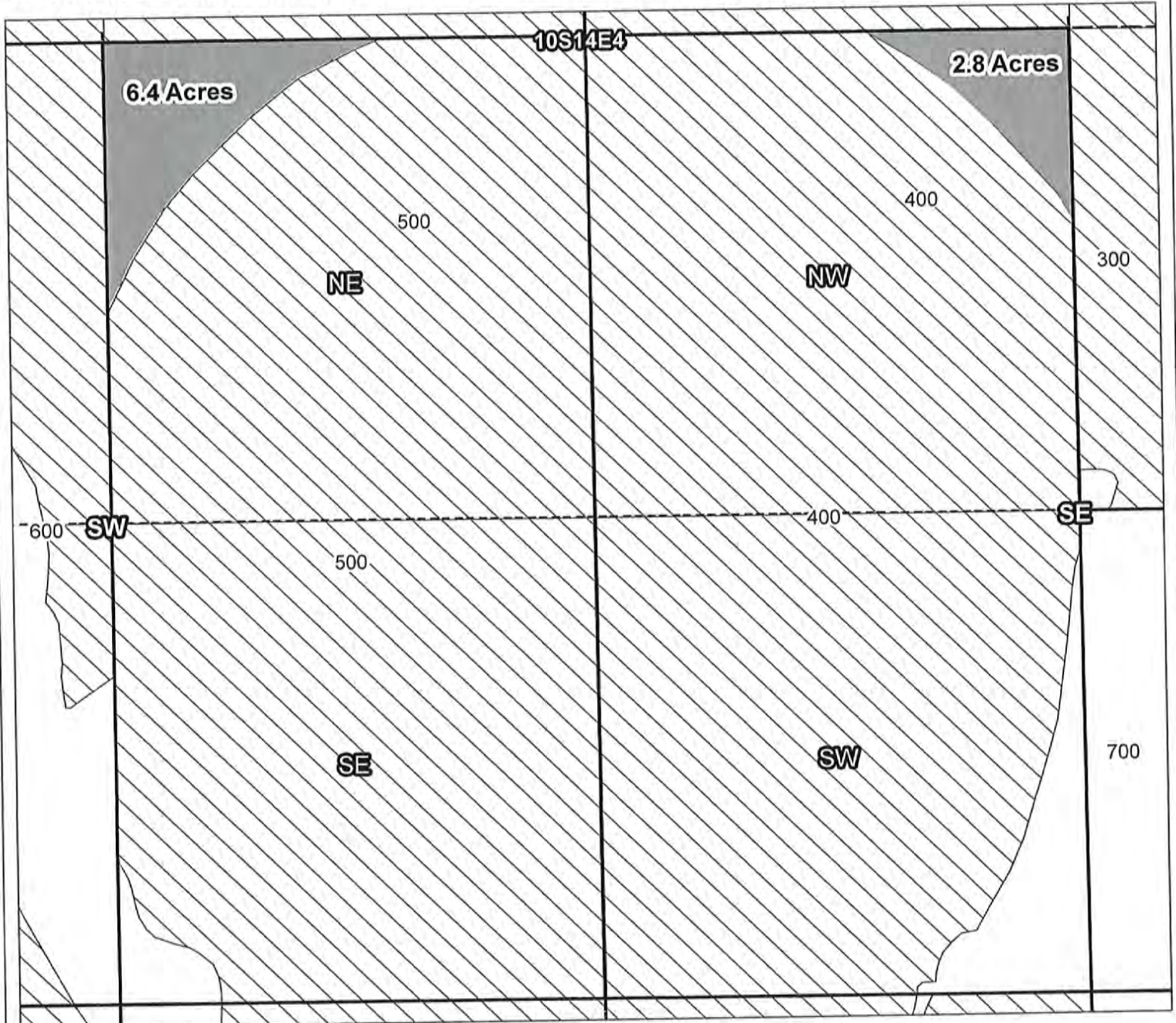
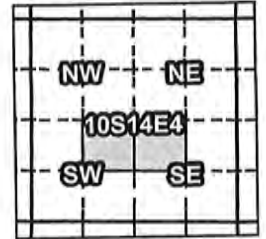
RECEIVED BY OWRD

JAN 18 2017

SALEM, OR

Certificates: CW-75

for Columbia Empire Farms, Inc



Taxlot 400, 10S14E4NWSE: 2.8 Acres ON
 Taxlot 500, 10S14E4NESW: 6.4 Acres ON

- Canals
- Taxlots
- Claim of Beneficial Use
- Cert 72279 & 72281
- Cert 88876
- All Other Certs



1 inch = 400 feet

North Unit Irrigation District Claim of Beneficial Use - CW-75

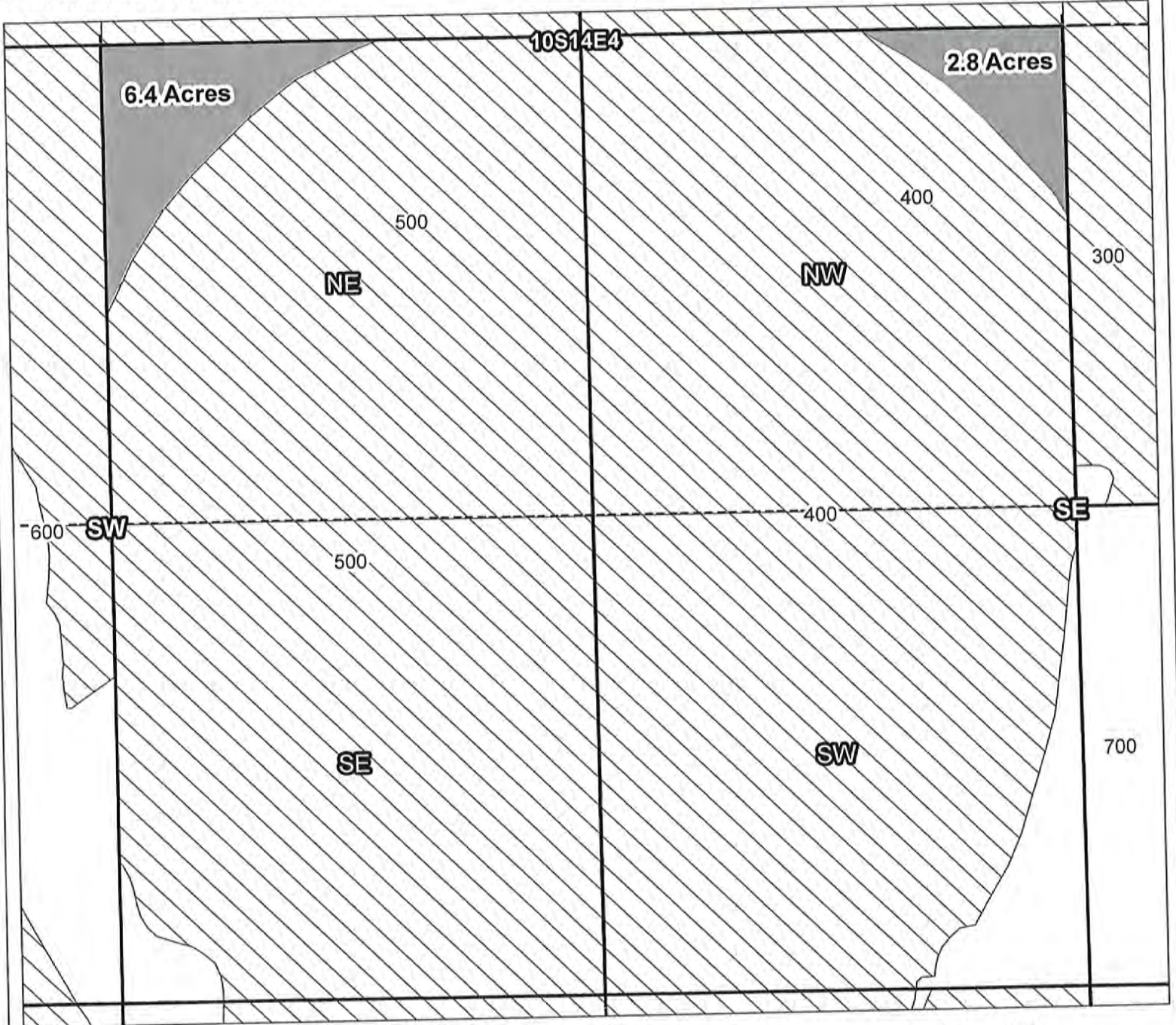
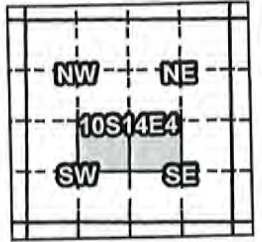
RECEIVED BY OWRD

JAN 18 2017

SALEM, OR

Certificates: CW-75

for Columbia Empire Farms, Inc



Taxlot 400, 10S14E4NWSE: 2.8 Acres ON
Taxlot 500, 10S14E4NESW: 6.4 Acres ON

- TTTT Canals
- Taxlots
- Claim of Beneficial Use
- ▨ Cert 72279 & 72281
- ▧ Cert 88876
- ▩ All Other Certs



North Unit Irrigation District Claim of Beneficial Use - CW-75

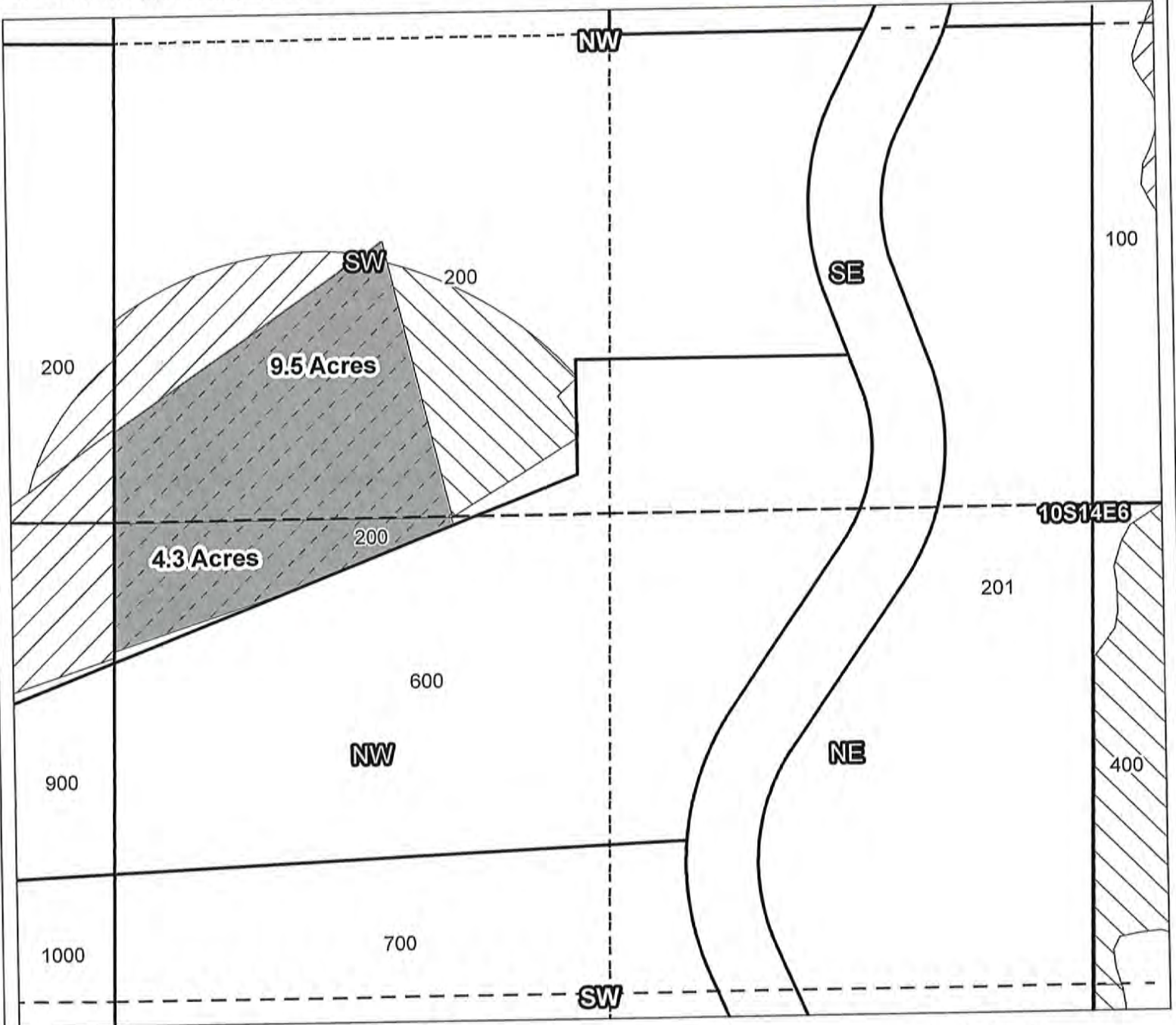
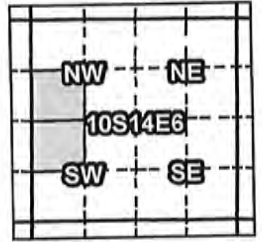
RECEIVED BY OWRD

JAN 18 2017

SALEM, OR

Certificates: CW-75

for Hemenway, A Edward & Donna R.



Taxlot 200, 10S14E6SWNW: 9.5 Acres ON
Taxlot 200, 10S14E6NWSW: 4.3 Acres ON

- TTT Canals
- Taxlots
- Claim of Beneficial Use
- Cert 72279 & 72281
- Cert 88876
- All Other Certs

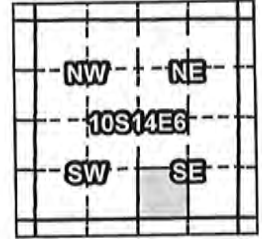


North Unit Irrigation District Claim of Beneficial Use - CW-75

RECEIVED BY OWRD

JAN 18 2017

SALEM, OR



Certificates: CW-75
for Rodriguez, Jesus & Lupe



Taxlot 400, 10S14E06SWSE: 18.3 Acres ON

- Canals
- Taxlots
- Claim of Beneficial Use
- Cert 72279 & 72281
- Cert 88876
- All Other Certs



North Unit Irrigation District

Claim of Beneficial Use - CW-75

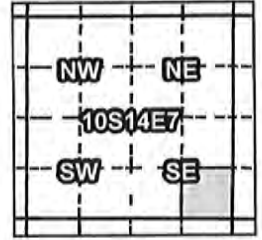
RECEIVED BY OWRD

JAN 18 2017



SALEM, OR

Certificates: CW-75

for Barry, Eloise



Taxlot 800, 10S14E07SESE: 1.6 Acres ON

-  Canals
-  Taxlots
-  Claim of Beneficial Use
-  Cert 72279 & 72281
-  Cert 88876
-  All Other Certs



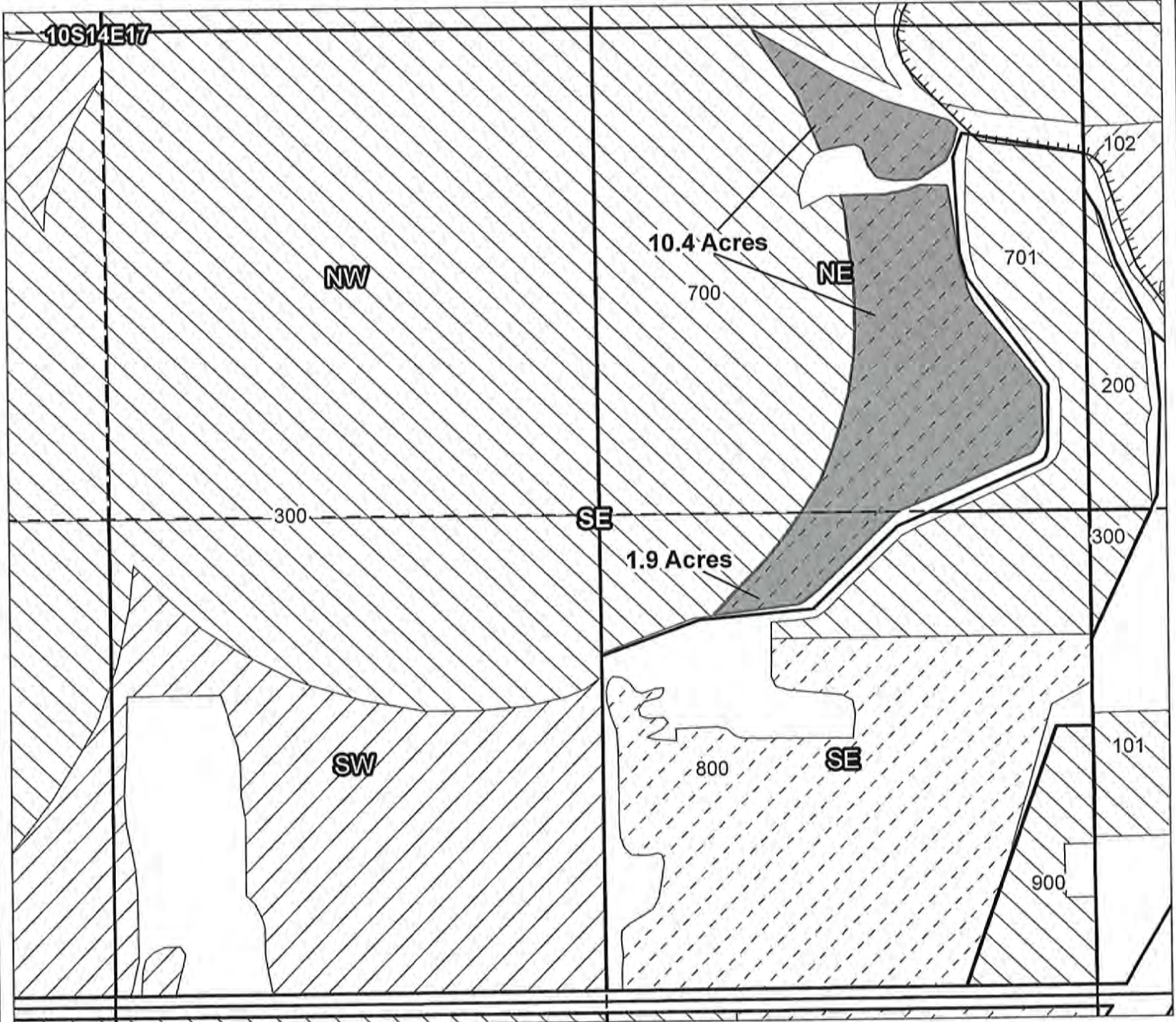
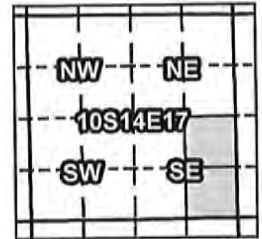
North Unit Irrigation District Claim of Beneficial Use - CW-75

JAN 18 2017

SALEM, OR

Certificates: CW-75

for Volbeda, LLC



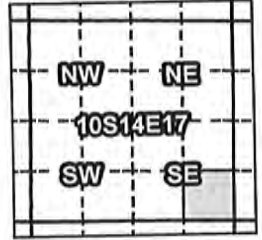
Taxlot 700, 10S14E17NESE: 10.4 Acres ON
 Taxlot 700, 10S14E17SESE: 1.9 Acres ON

- Canals
- Taxlots
- Claim of Beneficial Use
- Cert 72279 & 72281
- Cert 88876
- All Other Certs



JAN 18 2017

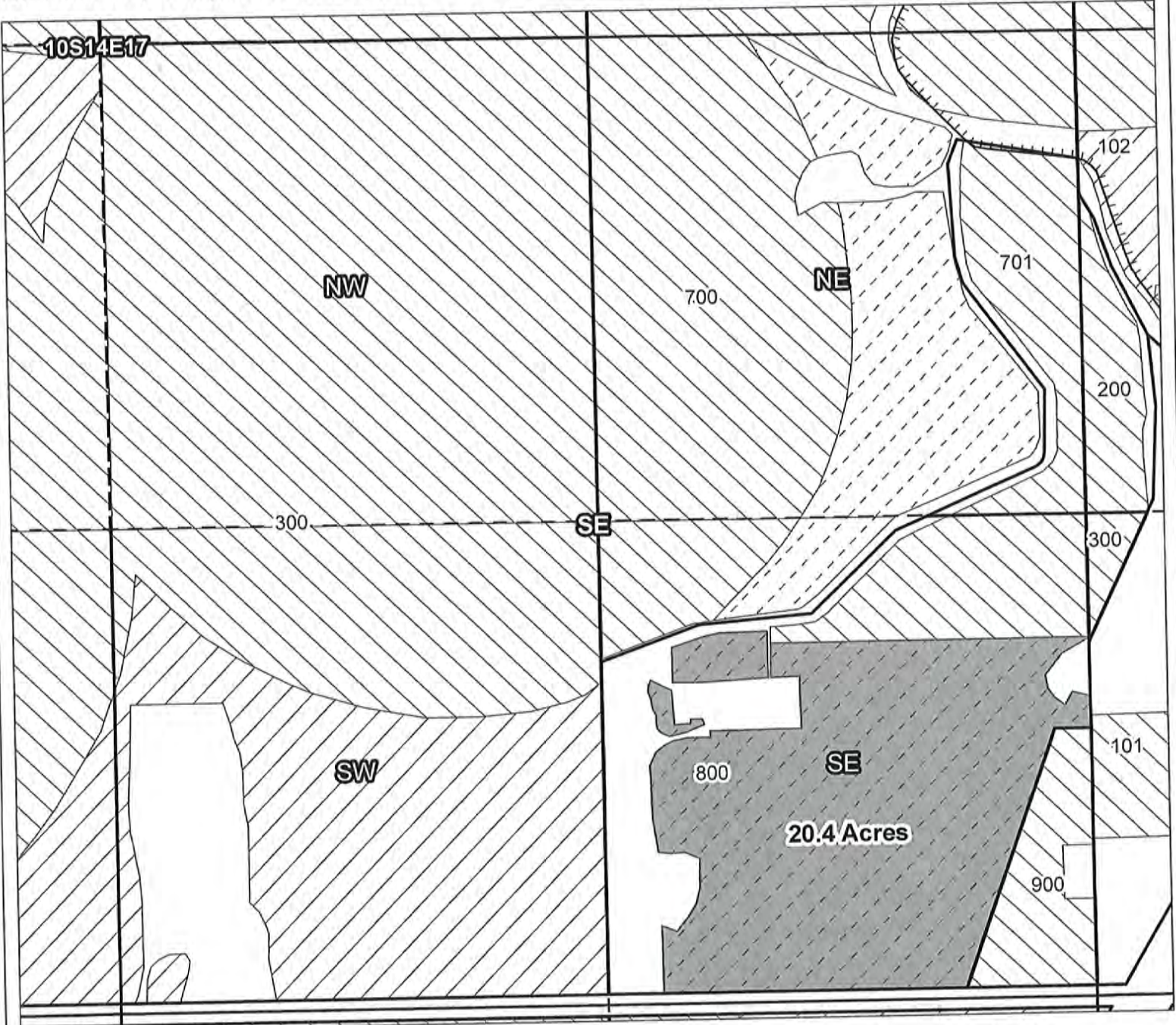
SALEM, OR



North Unit Irrigation District Claim of Beneficial Use - CW-75

Certificates: CW-75

for Peterson, Cheryl Y. & Peterson, Adam J



Taxlot 800, 10S14E17SESE: 20.4 Acres ON

- Canals
- Taxlots
- Claim of Beneficial Use
- Cert 72279 & 72281
- Cert 88876
- All Other Certs



North Unit Irrigation District

Claim of Beneficial Use - CW-75

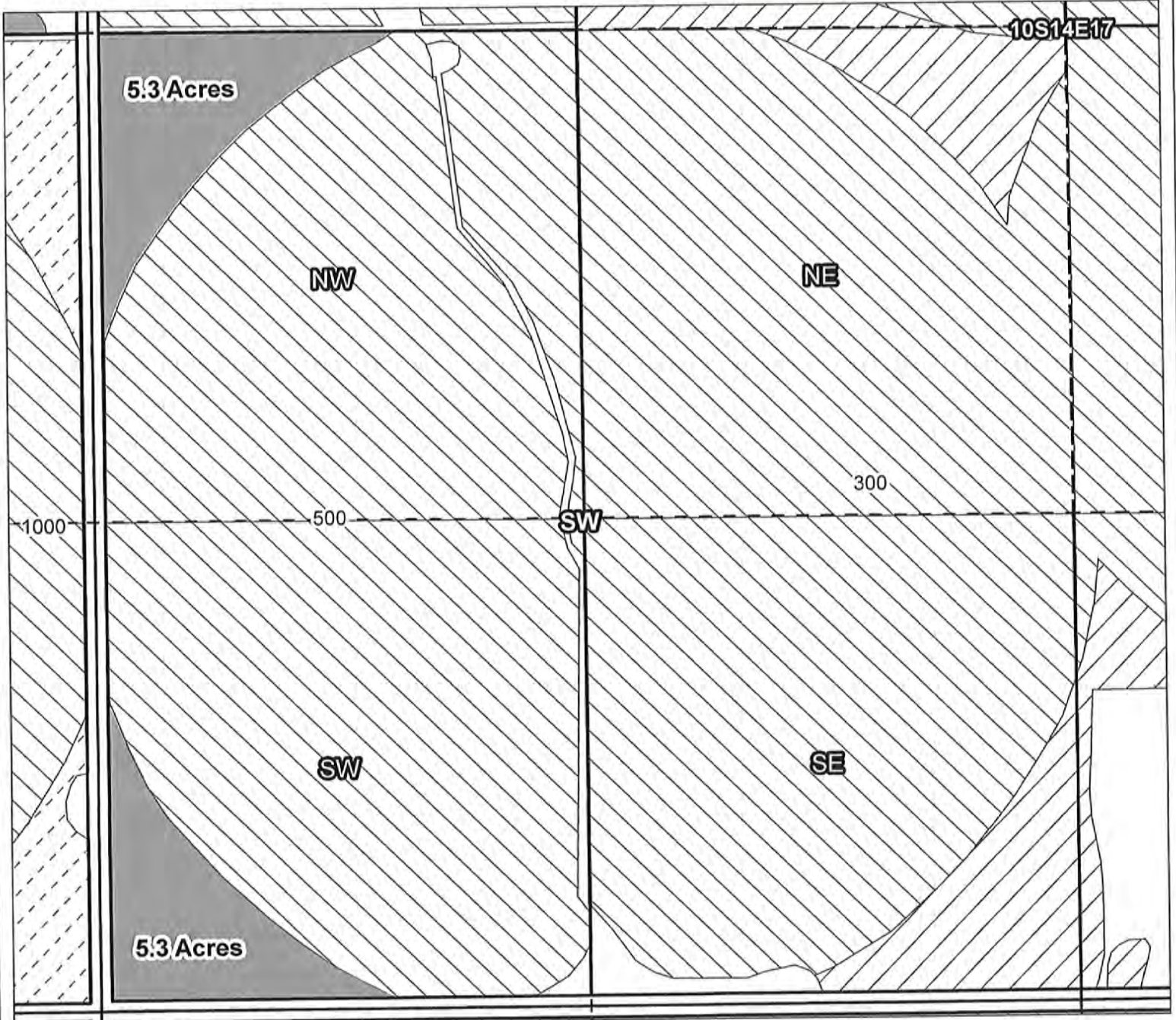
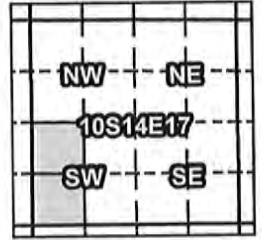
RECEIVED BY OWRD

JAN 18 2017

SALEM, OR

Certificates: CW-75

for Volbeda LLC



Taxlot 500, 10S14E17NWSW: 5.3 Acres ON
Taxlot 500, 10S14E17SWSW: 5.3 Acres ON

- Canals
- Taxlots
- Claim of Beneficial Use
- Cert 72279 & 72281
- Cert 88876
- All Other Certs



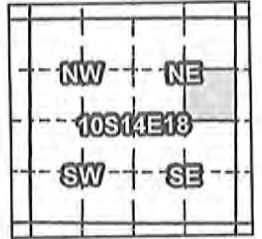
1 inch = 400 feet

North Unit Irrigation District Claim of Beneficial Use - CW-75

RECEIVED BY OWRD

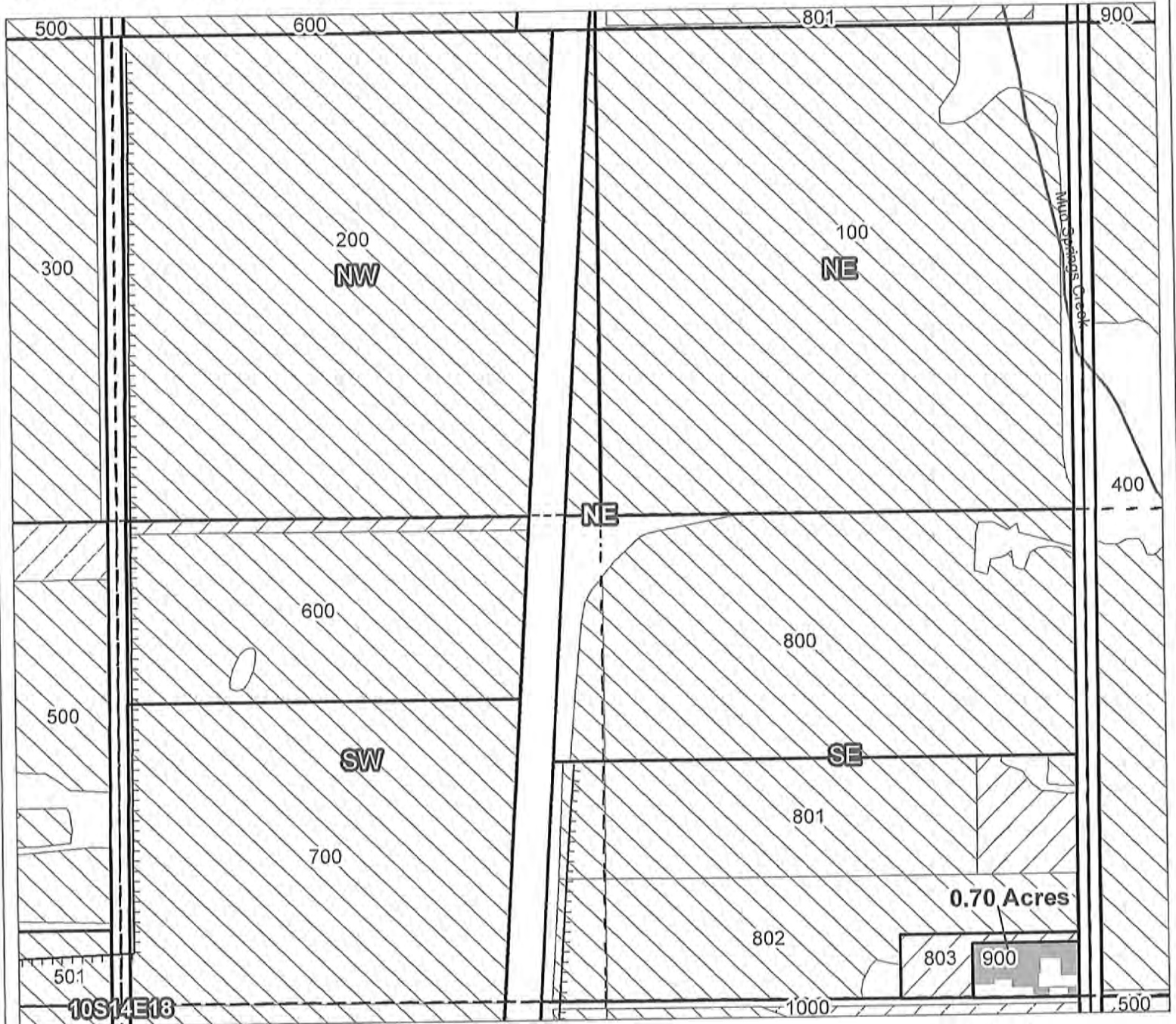
JAN 18 2017

SALEM, OR



Certificates: CW-75

for Emmett H. & Cherie L. Gaddis



Taxlot 900, 10S14E18SENE: 0.70 Acres ON

- Canals
- Taxlots
- Claim of Beneficial Use
- Cert 72279 & 72281
- Cert 90177
- All Other Certs



1 inch = 400 feet

North Unit Irrigation District

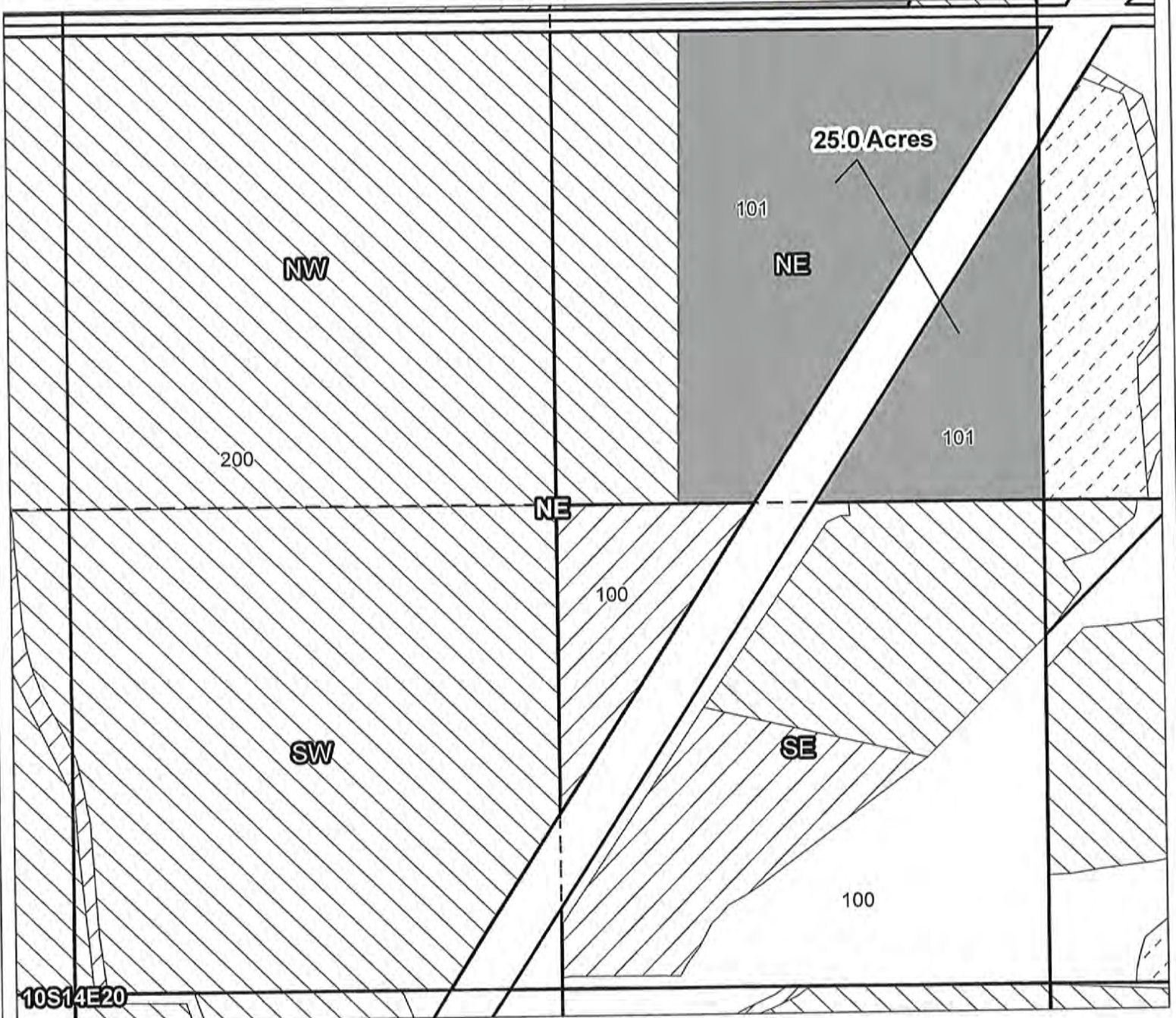
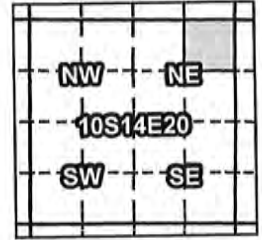
Claim of Beneficial Use - CW-75

Certificates: CW-75
for Forristall, Vern L & Dena L

RECEIVED BY OWRD

JAN 18 2017

SALEM, OR



Taxlot 101, 10S14E20NENE: 25.0 Acres ON

- Canals
- Taxlots
- Claim of Beneficial Use
- Cert 72279 & 72281
- Cert 88876
- All Other Certs



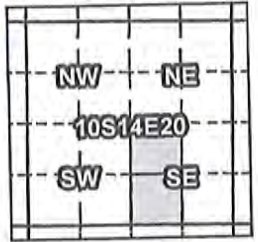
North Unit Irrigation District

Claim of Beneficial Use - CW-75

RECEIVED BY OWRD

JAN 18 2017

SALEM, OR



Certificates: CW-75
for David L. Kaiser



Taxlot 500, 10S14E20NWSE: 3.90 Acres ON
Taxlot 500, 10S14E20SWSE: 0.90 Acres ON

- Canals
- Taxlots
- Claim of Beneficial Use
- Cert 72279 & 72281
- Cert 90177
- All Other Certs



1 inch = 400 feet

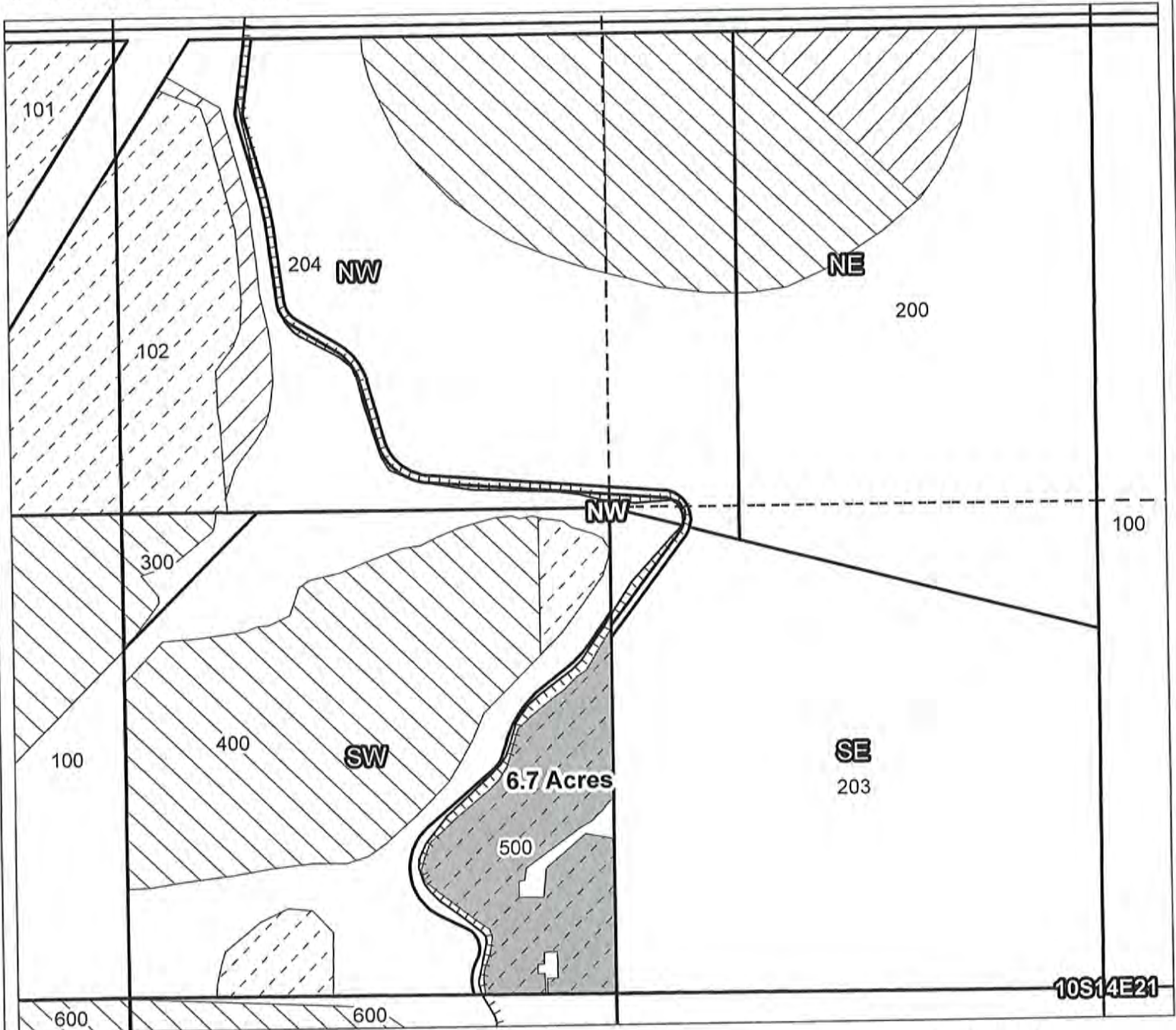
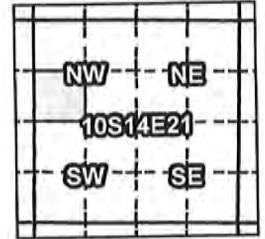
RECEIVED BY OWRD

JAN 18 2017

SALEM, OR

North Unit Irrigation District Claim of Beneficial Use - CW-75

Certificates: CW-75
for Patterson Family Trust



Taxlot 500, 10S14E21SWNW: 6.7 Acres ON

- Canals
- Taxlots
- Claim of Beneficial Use
- Cert 72279 & 72281
- Cert 88876
- All Other Certs



1 inch = 400 feet

North Unit Irrigation District Claim of Beneficial Use - CW-75

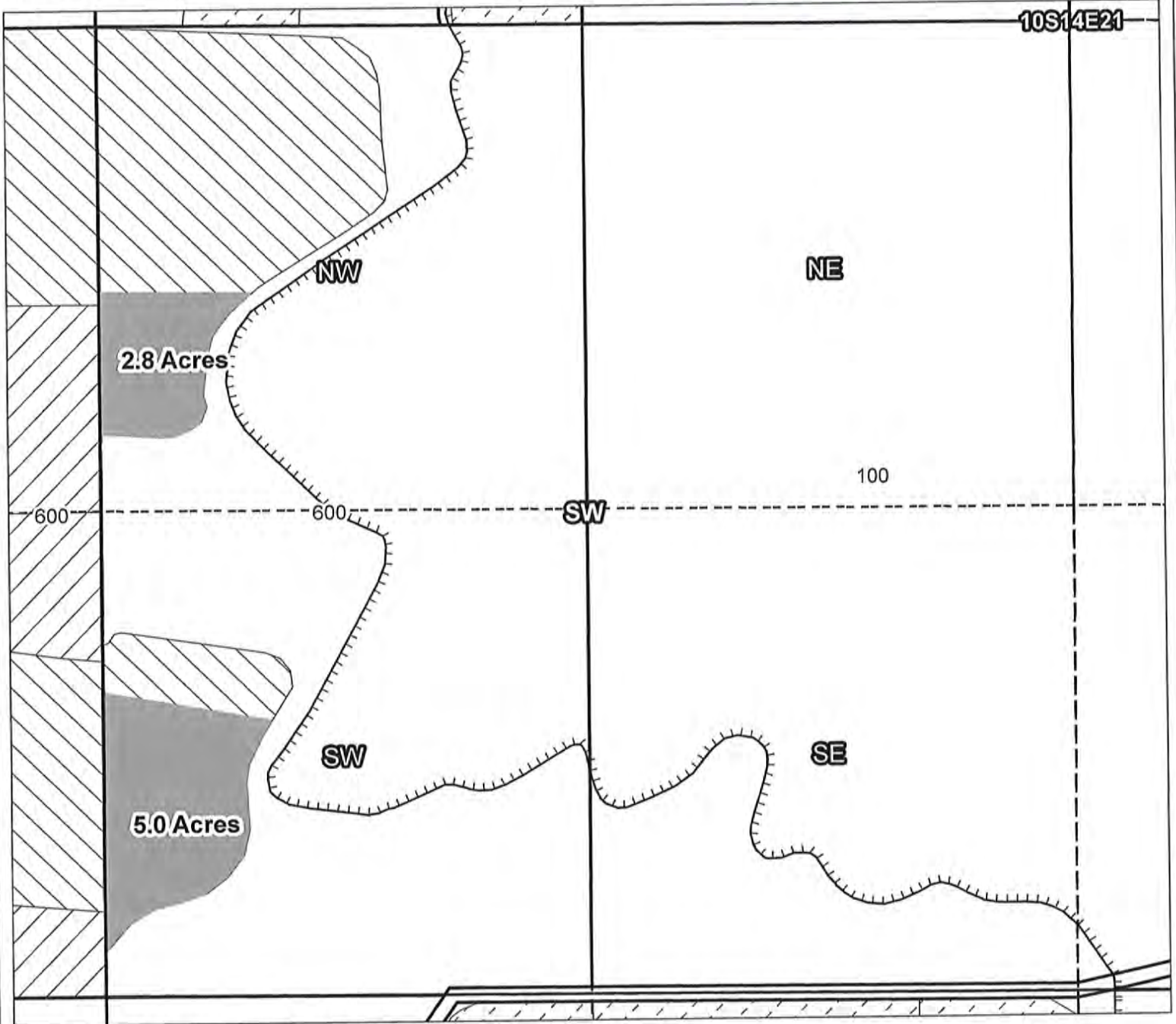
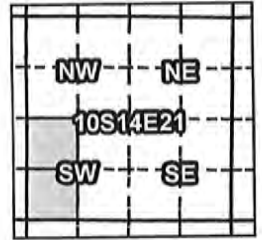
RECEIVED BY OWRD

JAN 18 2017

SALEM, OR

Certificates: CW-75

for Feturah G Miller Revocable Living Trust



Taxlot 600, 10S14E21NWSW: 2.8 Acres ON
Taxlot 600, 10S14E21SWSW: 5.0 Acres ON

- Canals
- Taxlots
- Claim of Beneficial Use
- Cert 72279 & 72281
- Cert 88876
- All Other Certs



1 inch = 400 feet

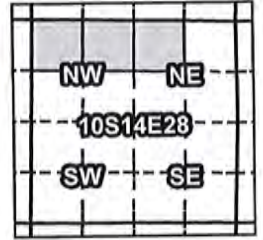
North Unit Irrigation District

Claim of Beneficial Use - CW-75

RECEIVED BY OWRD

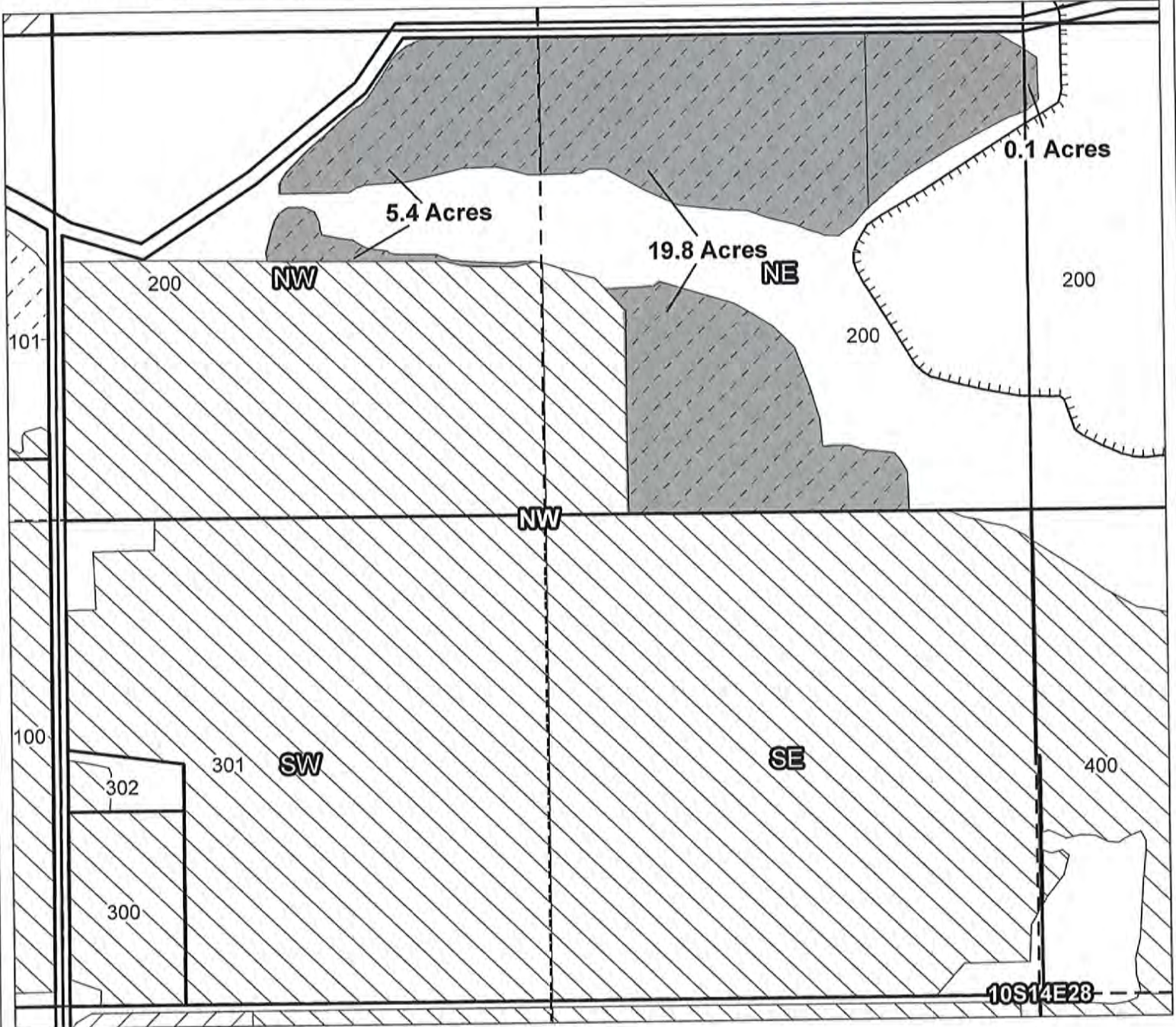
JAN 18 2017

SALEM, OR



Certificates: CW-75

for Porter, Richard P & Virginia F



Taxlot 200, 10S14E28NWNW: 5.4 Acres ON
 Taxlot 200, 10S14E28NENW: 19.8 Acres ON
 Taxlot 200, 10S14E28NWNE: 0.1 Acres ON

- Canals
- Taxlots
- Claim of Beneficial Use
- Cert 72279 & 72281
- Cert 88876
- All Other Certs



1 inch = 400 feet

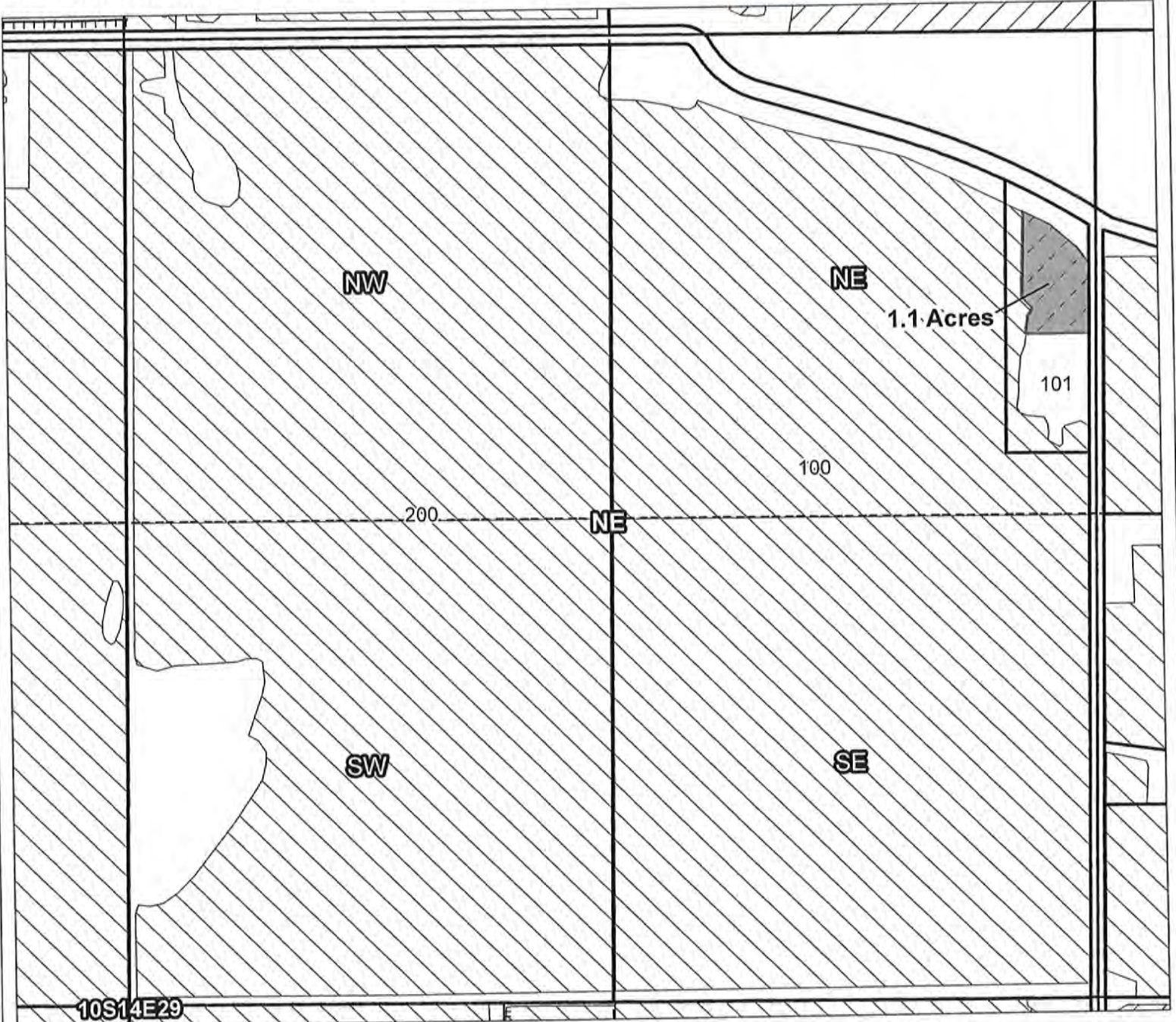
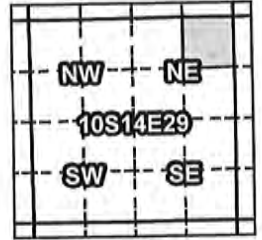
North Unit Irrigation District Claim of Beneficial Use - CW-75

RECEIVED BY OWRD

JAN 18 2017

SALEM, OR

Certificates: CW-75
for Oliver, Ronald B



Taxlot 101, 10S14E29NENE: 1.1 Acres ON

- Canals
- Taxlots
- Claim of Beneficial Use
- Cert 72279 & 72281
- Cert 88876
- All Other Certs



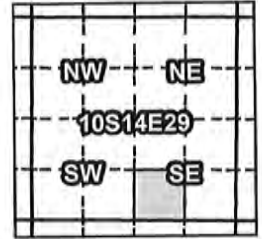
North Unit Irrigation District

Claim of Beneficial Use - CW-75

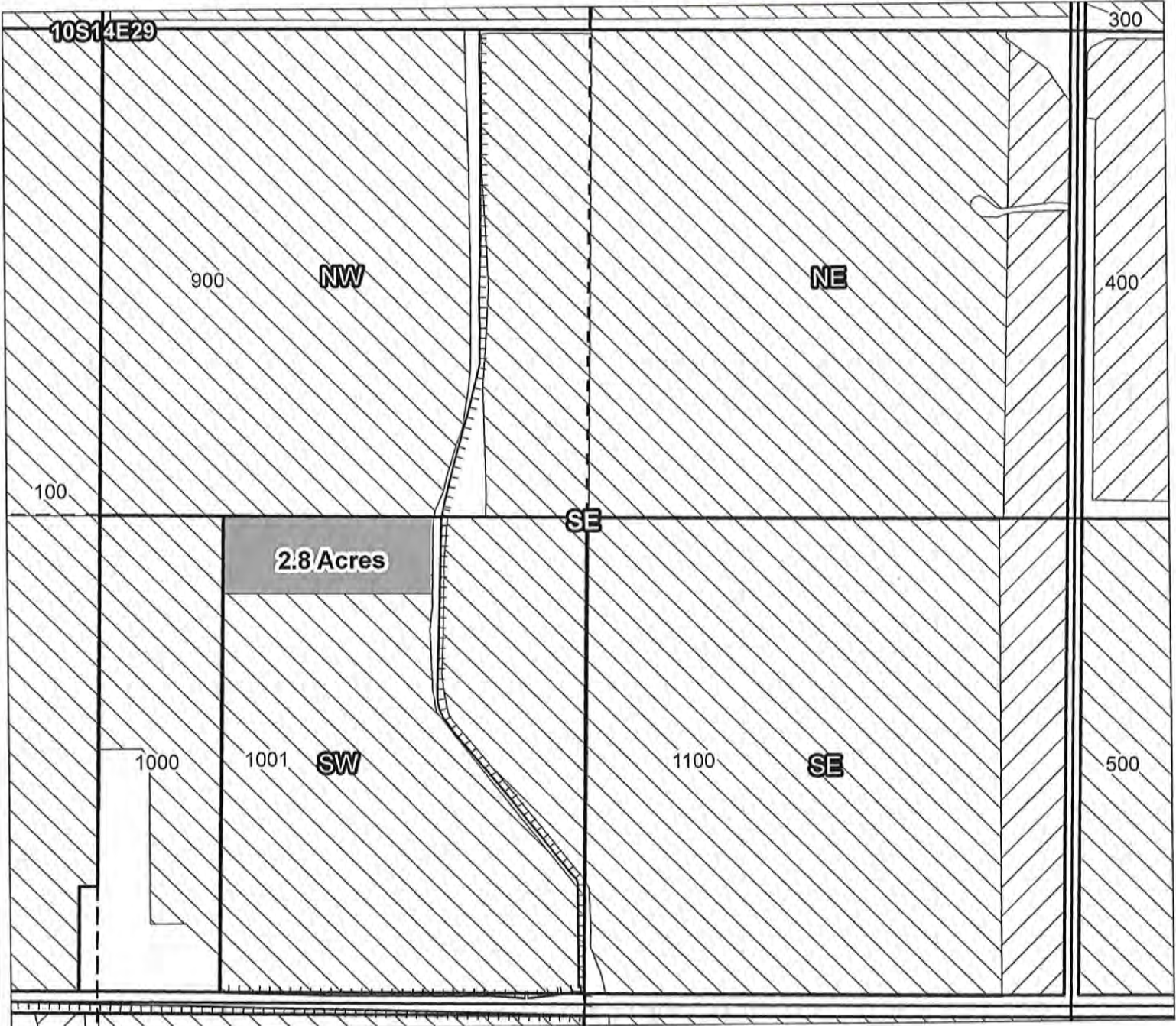
RECEIVED BY OWRD

JAN 18 2017

SALEM, OR



Certificates: CW-75
for Gregory & Heather Williams



Taxlot 1001, 10S14E29SWSE: 2.8 Acres ON

- Canals
- Taxlots
- Claim of Beneficial Use
- Cert 72279 & 72281
- Cert 88876
- All Other Certs



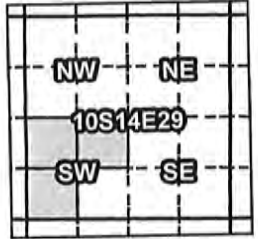
North Unit Irrigation District

Claim of Beneficial Use - CW-75

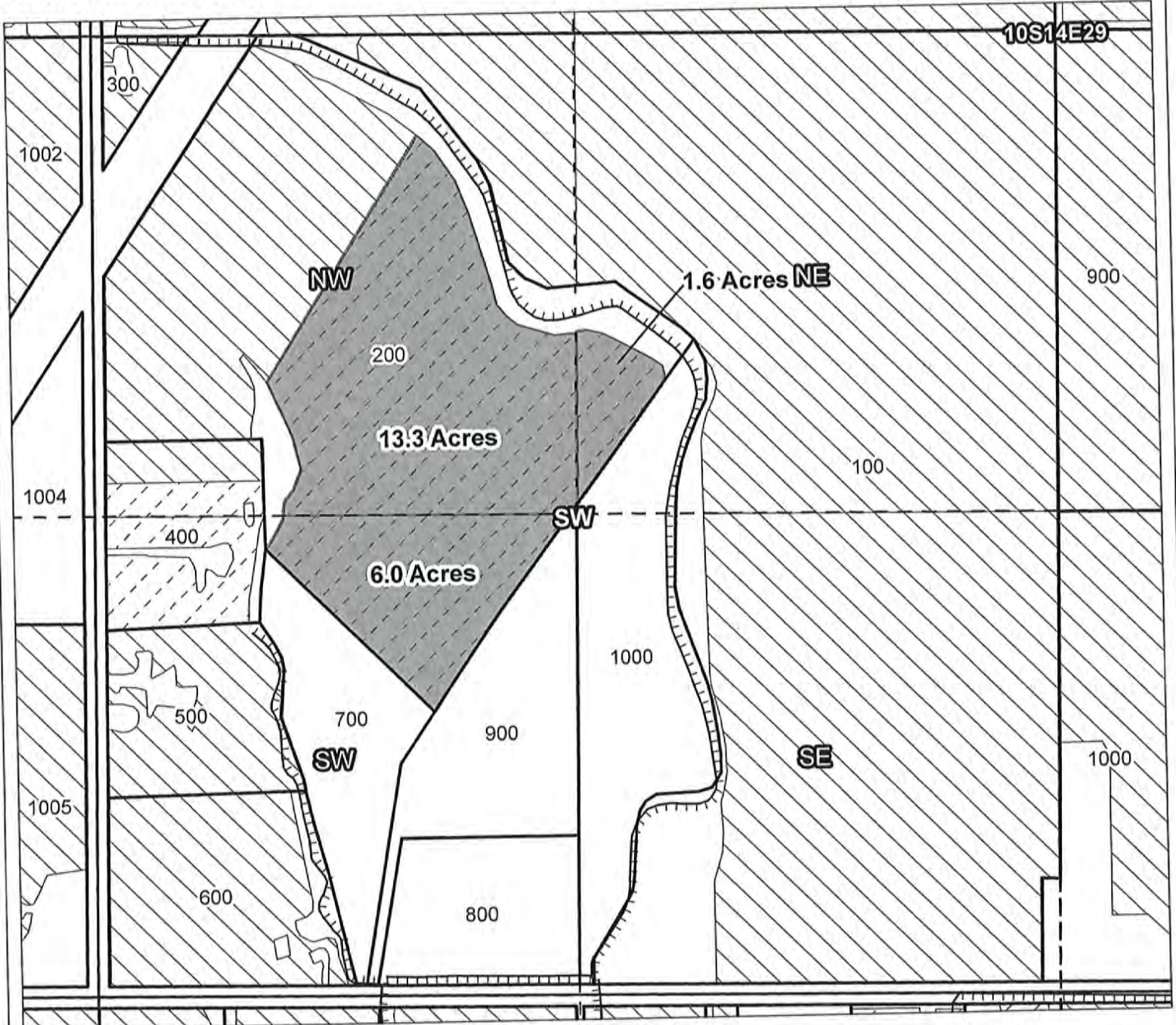
RECEIVED BY OWRD

JAN 18 2017

SALEM, OR



Certificates: CW-75
for Gomes Family Trust



Taxlot 200, 10S14E29NESW: 1.6 Acres ON
 Taxlot 200, 10S14E29NWSW: 13.3 Acres ON
 Taxlot 200, 10S14E29SWSW: 6.0 Acres ON

- Canals
- Taxlots
- Claim of Beneficial Use
- Cert 72279 & 72281
- Cert 88876
- All Other Certs

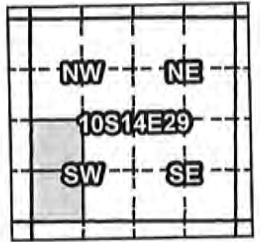


North Unit Irrigation District Claim of Beneficial Use - CW-75

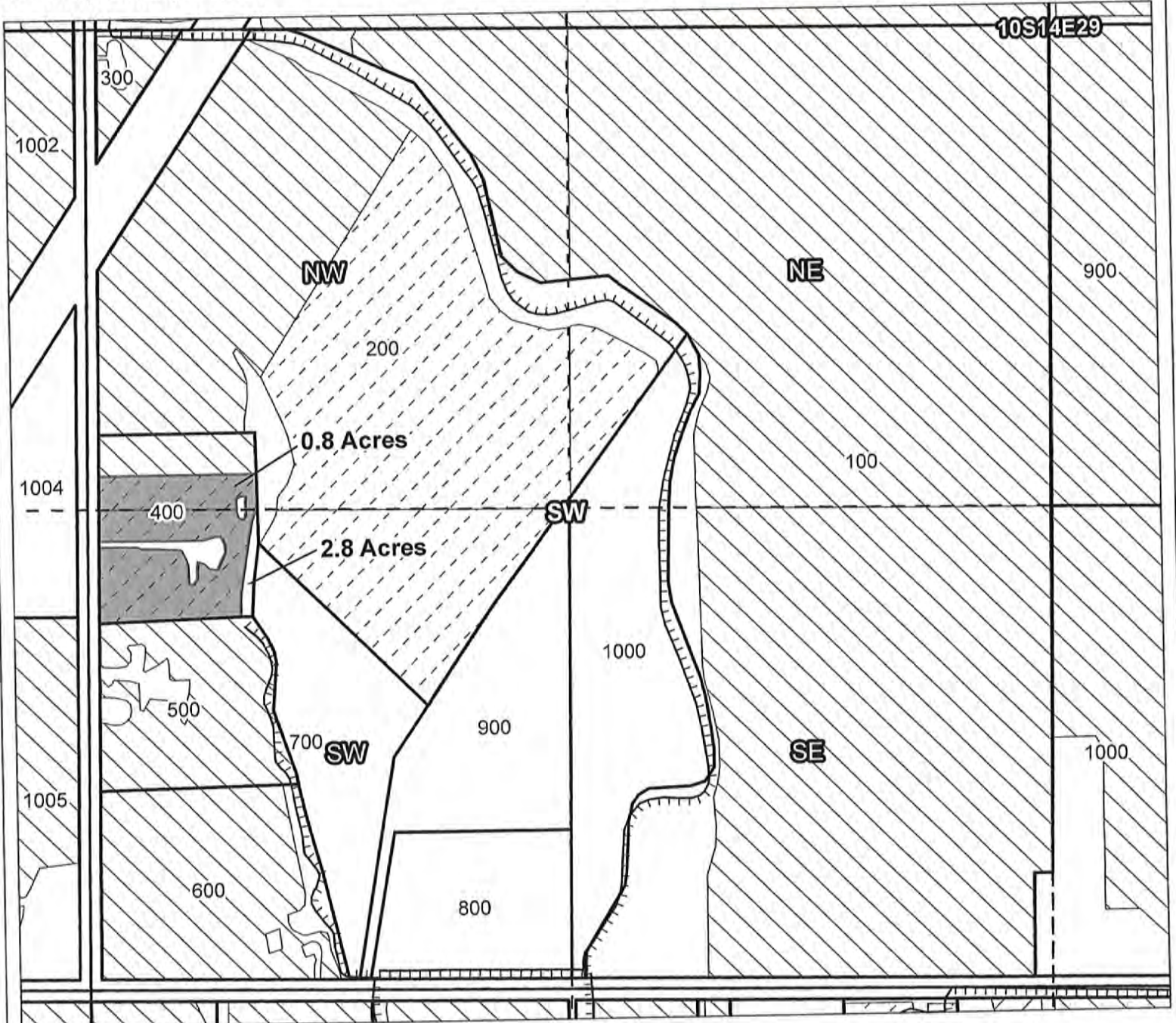
RECEIVED BY OWRD

JAN 18 2017

SALEM, OR



Certificates: CW-75
for Gary & Mary Gomes



Taxlot 400, 10S14E29NWSW: 0.8 Acres ON
Taxlot 400, 10S14E29SWSW: 2.8 Acres ON

- Canals
- Taxlots
- Claim of Beneficial Use
- Cert 72279 & 72281
- Cert 88876
- All Other Certs



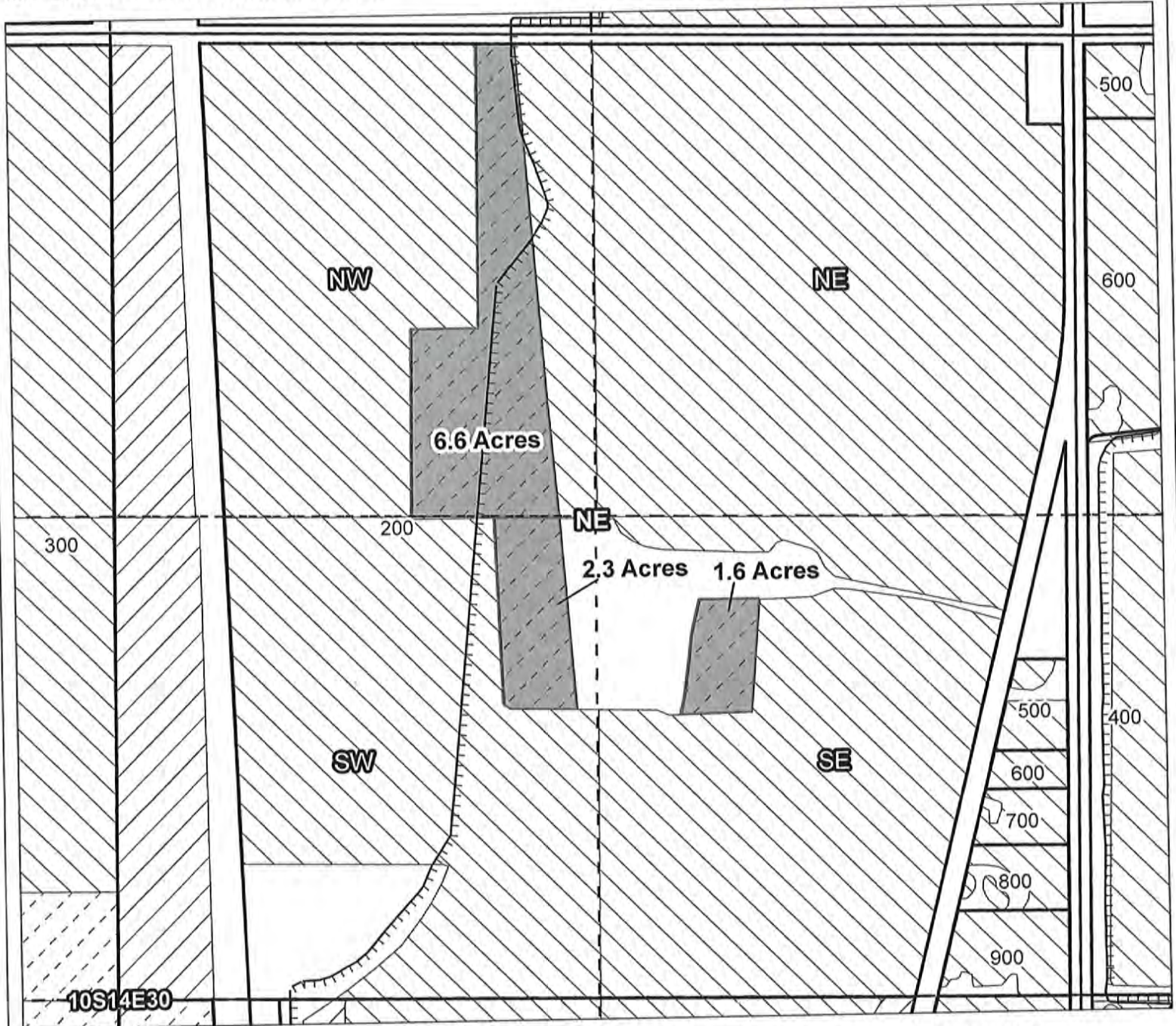
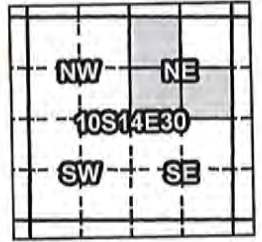
North Unit Irrigation District

Claim of Beneficial Use - CW-75

RECEIVED BY OWRD

JAN 18 2017

SALEM, OR



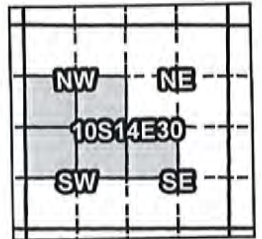
Taxlot 200, 10S14E30NWNE: 6.6 Acres ON
 Taxlot 200, 10S14E30SWNE: 2.3 Acres ON
 Taxlot 200, 10S14E30SENE: 1.6 Acres ON

- Canals
- Taxlots
- Claim of Beneficial Use
- Cert 72279 & 72281
- Cert 88876
- All Other Certs



JAN 18 2017

SALEM, OR

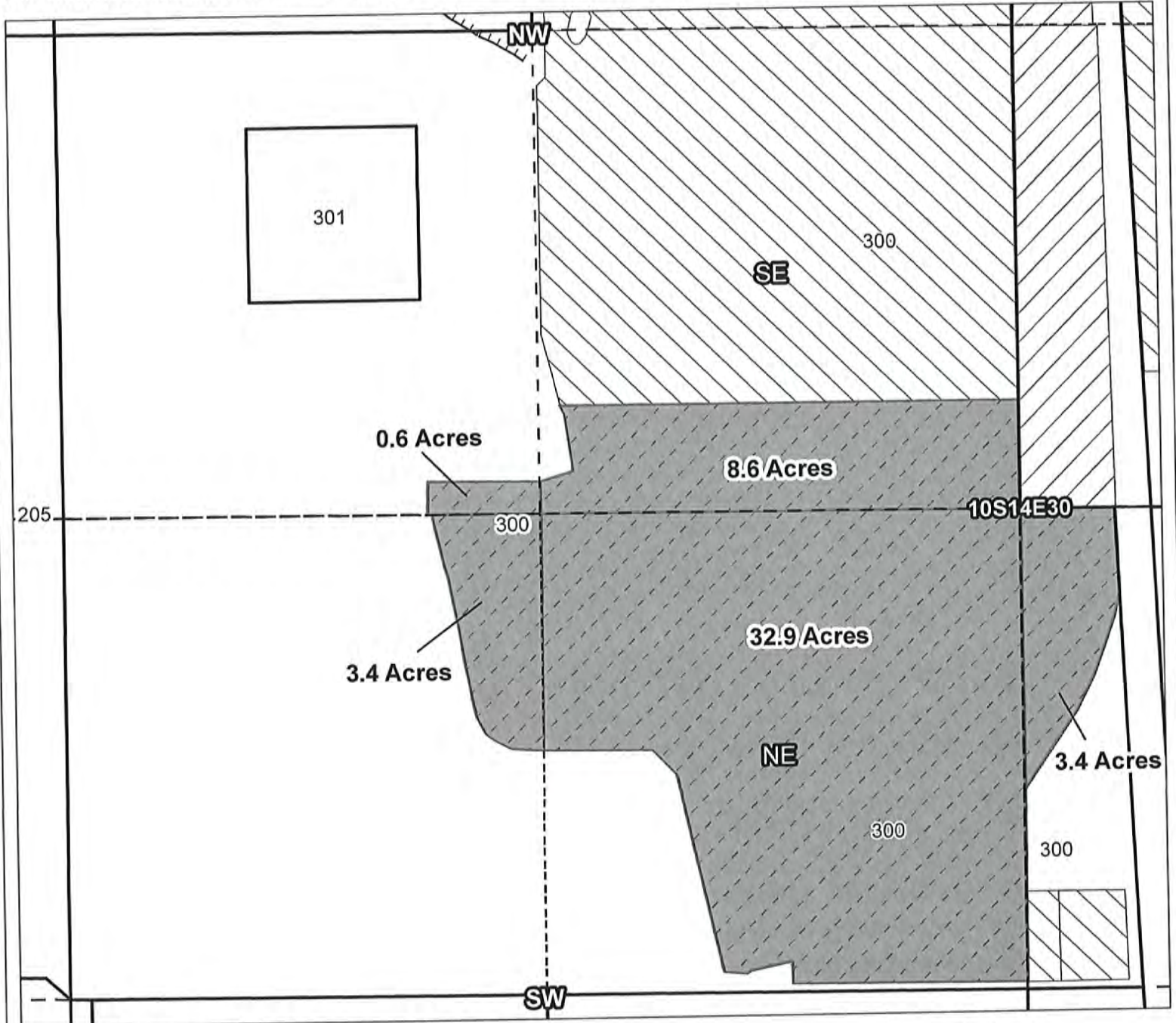


North Unit Irrigation District

Claim of Beneficial Use - CW-75

Certificates: CW-75

for Simmons Trust, William L & Judy L



- Taxlot 300, 10S14E30SWNW: 0.6 Acres ON
- Taxlot 300, 10S14E30SENE: 8.6 Acres ON
- Taxlot 300, 10S14E30NWSW: 3.4 Acres ON
- Taxlot 300, 10S14E30NENE: 32.9 Acres ON
- Taxlot 300, 10S14E30NENE: 3.4 Acres ON

- Canals
- Taxlots
- Claim of Beneficial Use
- Cert 72279 & 72281
- Cert 88876
- All Other Certs



North Unit Irrigation District

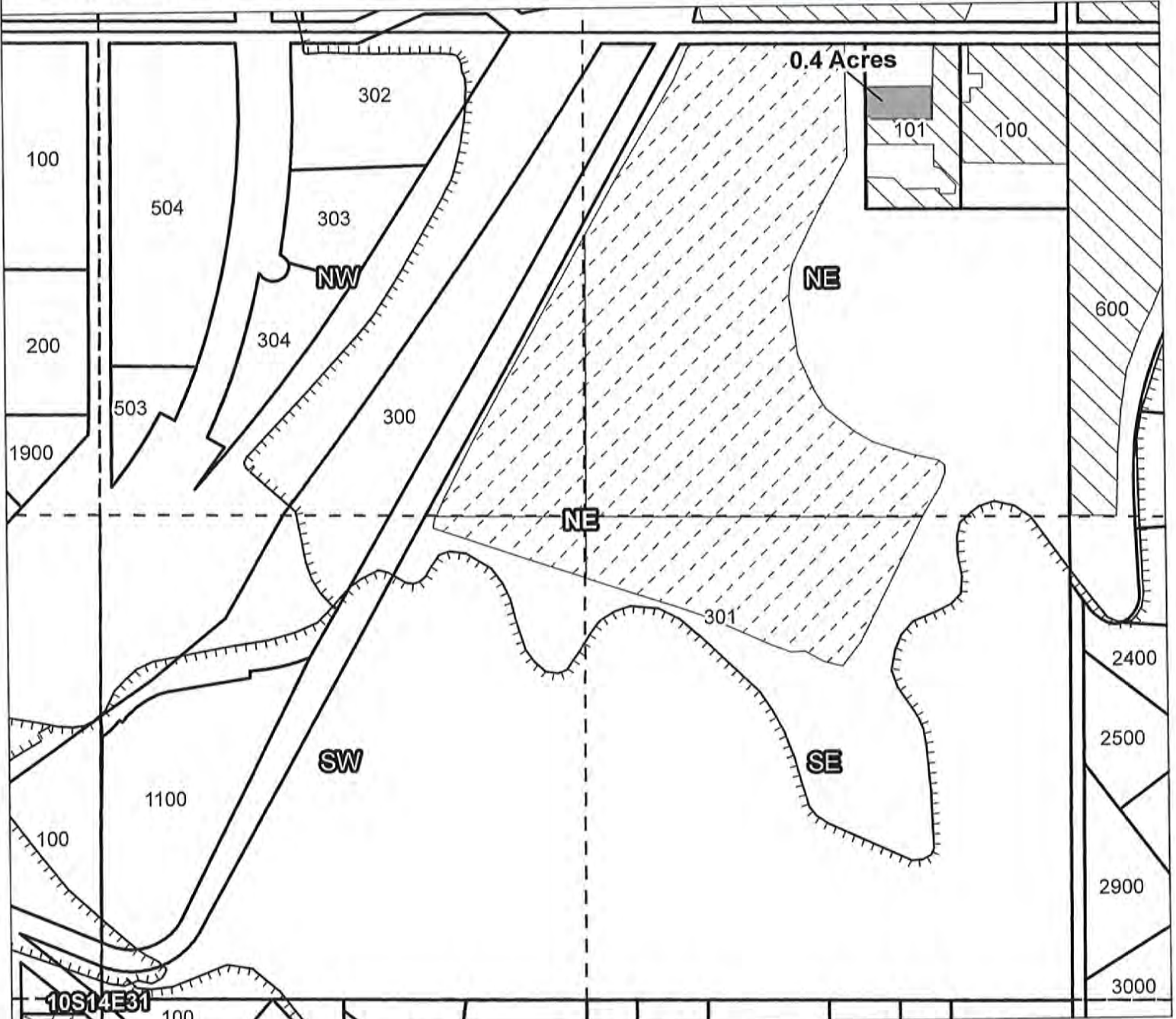
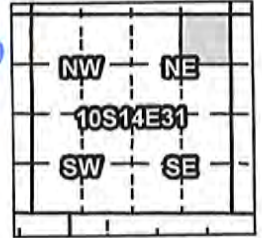
Claim of Beneficial Use - CW-75

Certificates: CW-75
for Gregory & Heather Williams

RECEIVED BY OWRD

JAN 18 2017

SALEM, OR



Taxlot 101, 10S14E31NENE: 0.4 Acres ON

- Canals
- Taxlots
- Claim of Beneficial Use
- Cert 72279 & 72281
- Cert 88876
- All Other Certs



1 inch = 400 feet

RECEIVED BY OWRD

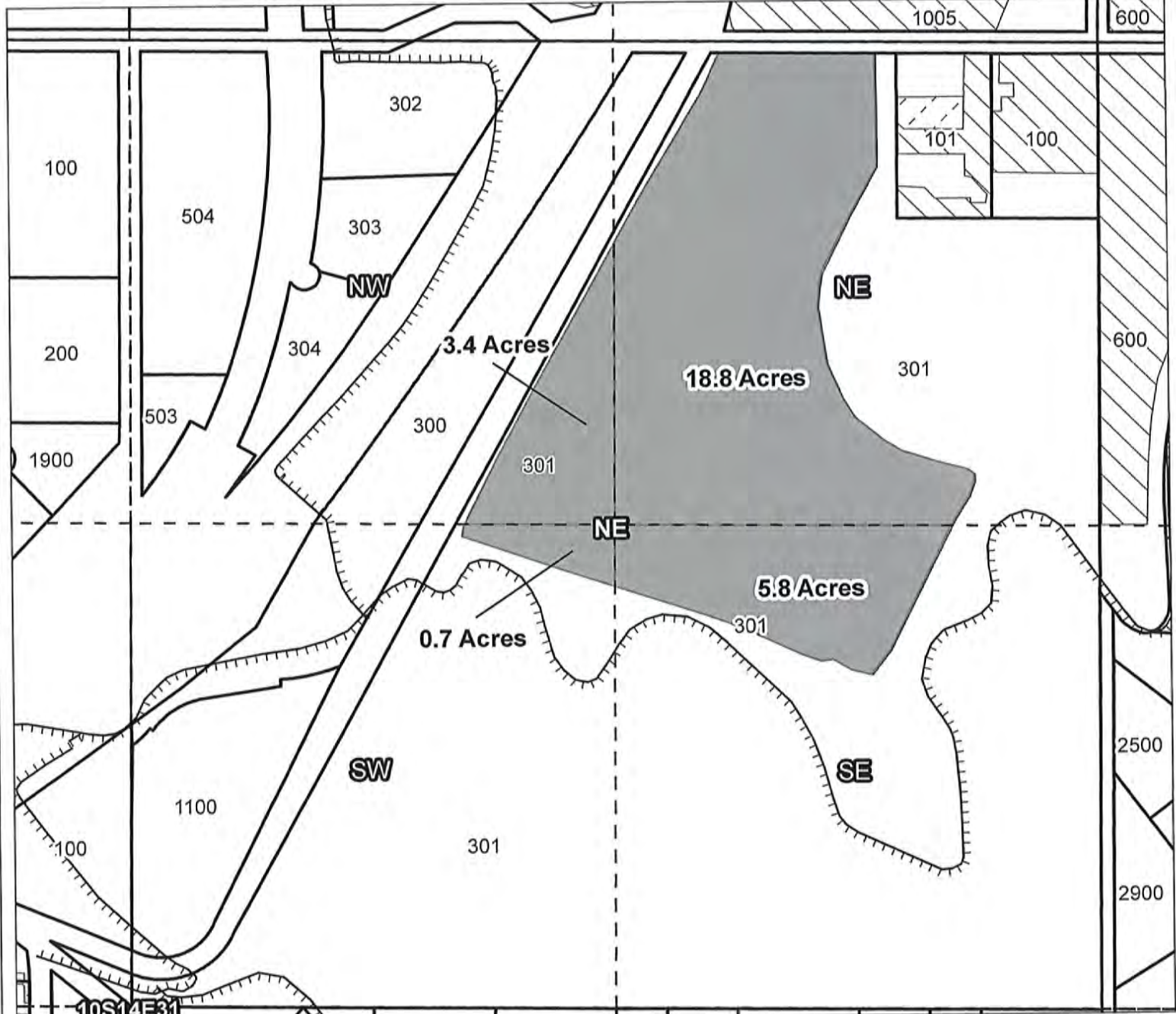
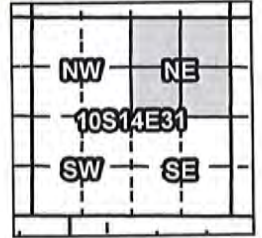
JAN 18 2017

SALEM, OR

North Unit Irrigation District Claim of Beneficial Use - CW-75

Certificates: CW-75

for Cruz Sr, Fidel & Margarita



- Taxlot 301, 10S14E31NENE: 18.8 Acres ON
- Taxlot 301, 10S14E31NWNE: 3.4 Acres ON
- Taxlot 301, 10S14E31SWNE: 0.7 Acres ON
- Taxlot 301, 10S14E31SENE: 5.8 Acres ON

- Canals
- Taxlots
- Claim of Beneficial Use
- Cert 72279 & 72281
- Cert 88876
- All Other Certs



1 inch = 400 feet

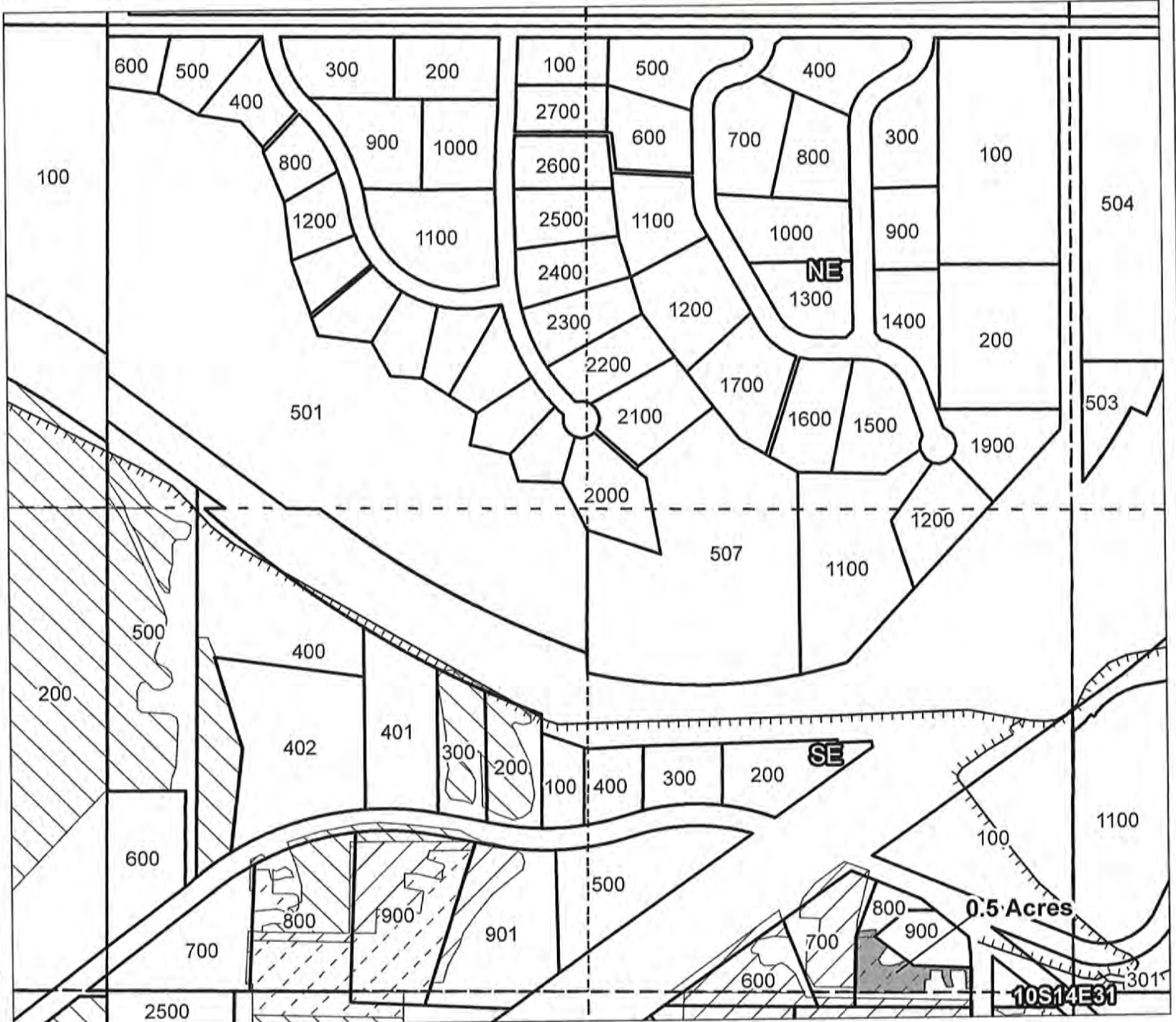
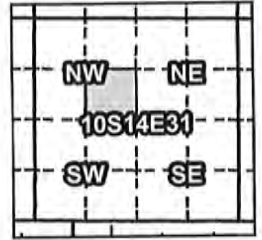
RECEIVED BY OWRD

JAN 18 2017

SALEM, OR

North Unit Irrigation District Claim of Beneficial Use - CW-75

Certificates: CW-75
for Beverly J. Schonneker



Taxlot 800, 10S14E31SESW: 0.5 Acres ON

- Canals
- Taxlots
- Claim of Beneficial Use
- Cert 72279 & 72281
- Cert 88876
- All Other Certs



1 inch = 400 feet

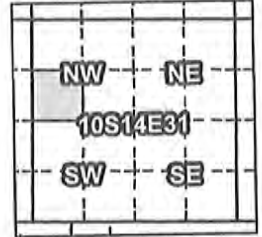
North Unit Irrigation District

Claim of Beneficial Use - CW-75

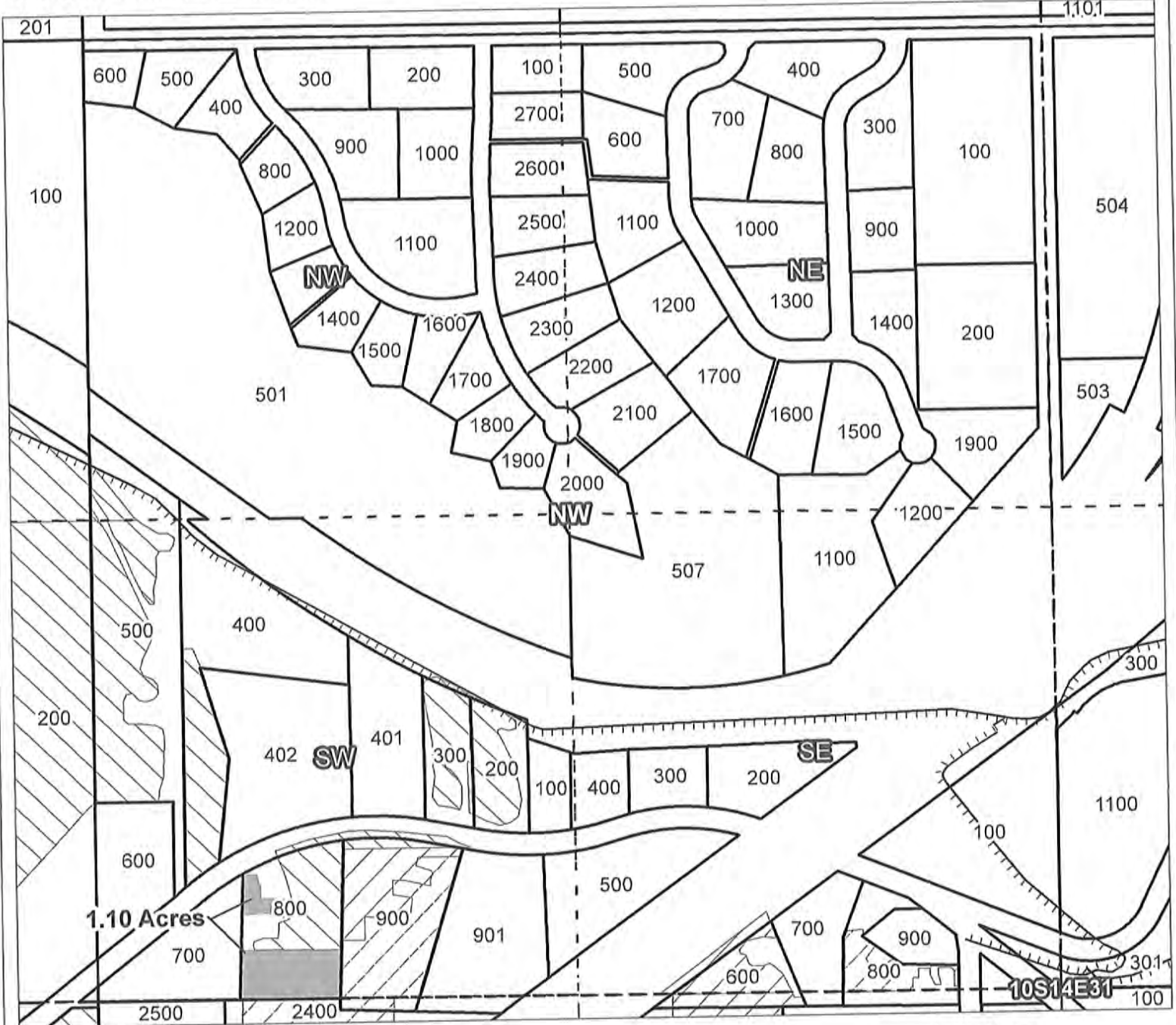
RECEIVED BY OWRD

JAN 18 2017

SALEM, OR



Certificates: CW-75
for Jay M. & Alexis E. McCabe



Taxlot 800, 10S14E31SWNW: 1.10 Acres ON

- Canals
- Taxlots
- Claim of Beneficial Use
- Cert 72279 & 72281
- Cert 90177
- All Other Certs



1 inch = 400 feet

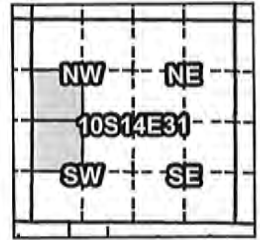
North Unit Irrigation District

Claim of Beneficial Use - CW-75

RECEIVED BY OWRD

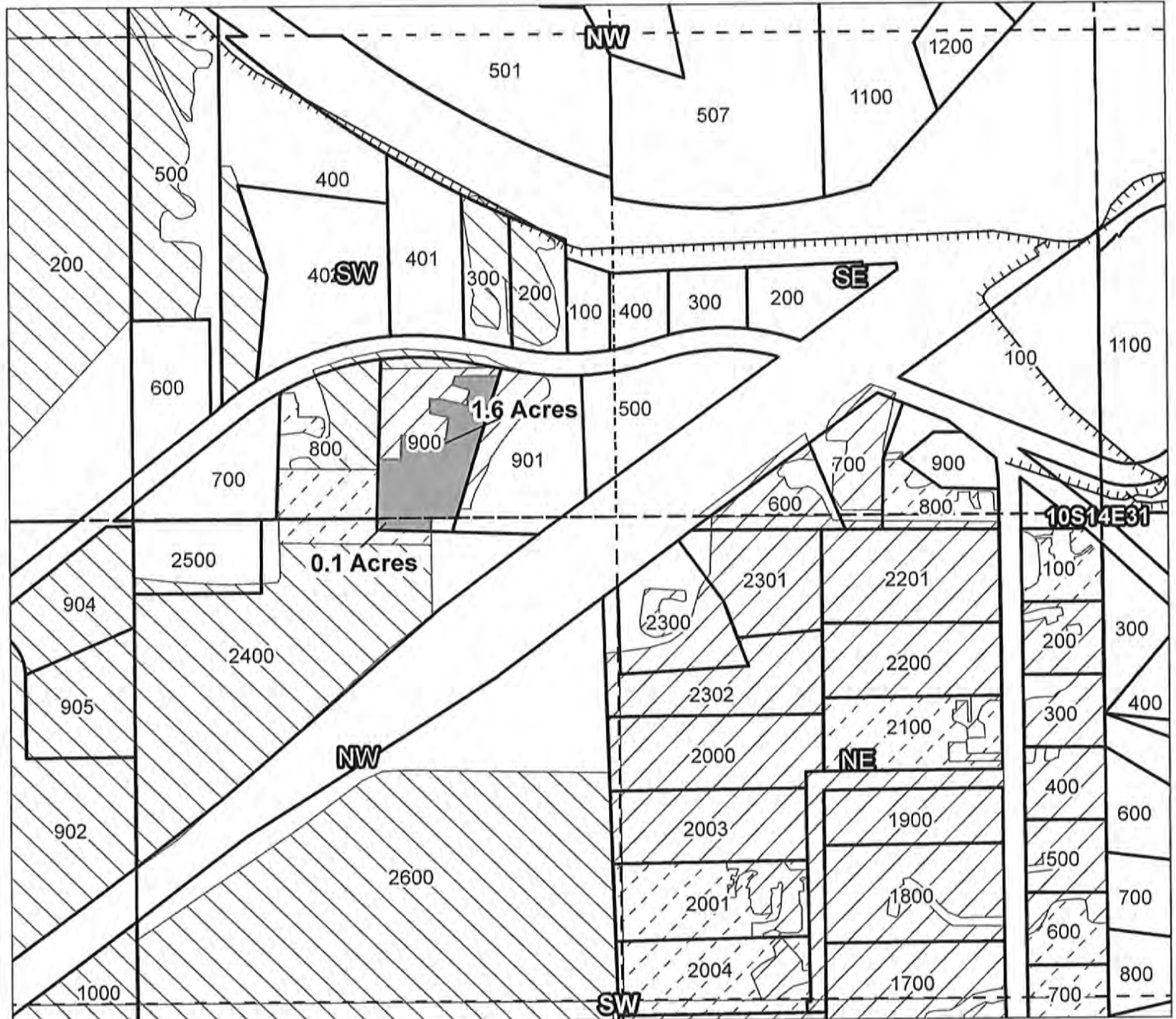
JAN 18 2017

SALEM, OR



Certificates: CW-75

for Steven A. & Jacky A. Barker



Taxlot 900, 10S14E31SWNW: 1.6 Acres ON
 Taxlot 900, 10S14E31NWSW: 0.1 Acres ON

- TTT Canals
- Taxlots
- Claim of Beneficial Use
- ▨ Cert 72279 & 72281
- ▩ Cert 88876
- All Other Certs



1 inch = 400 feet

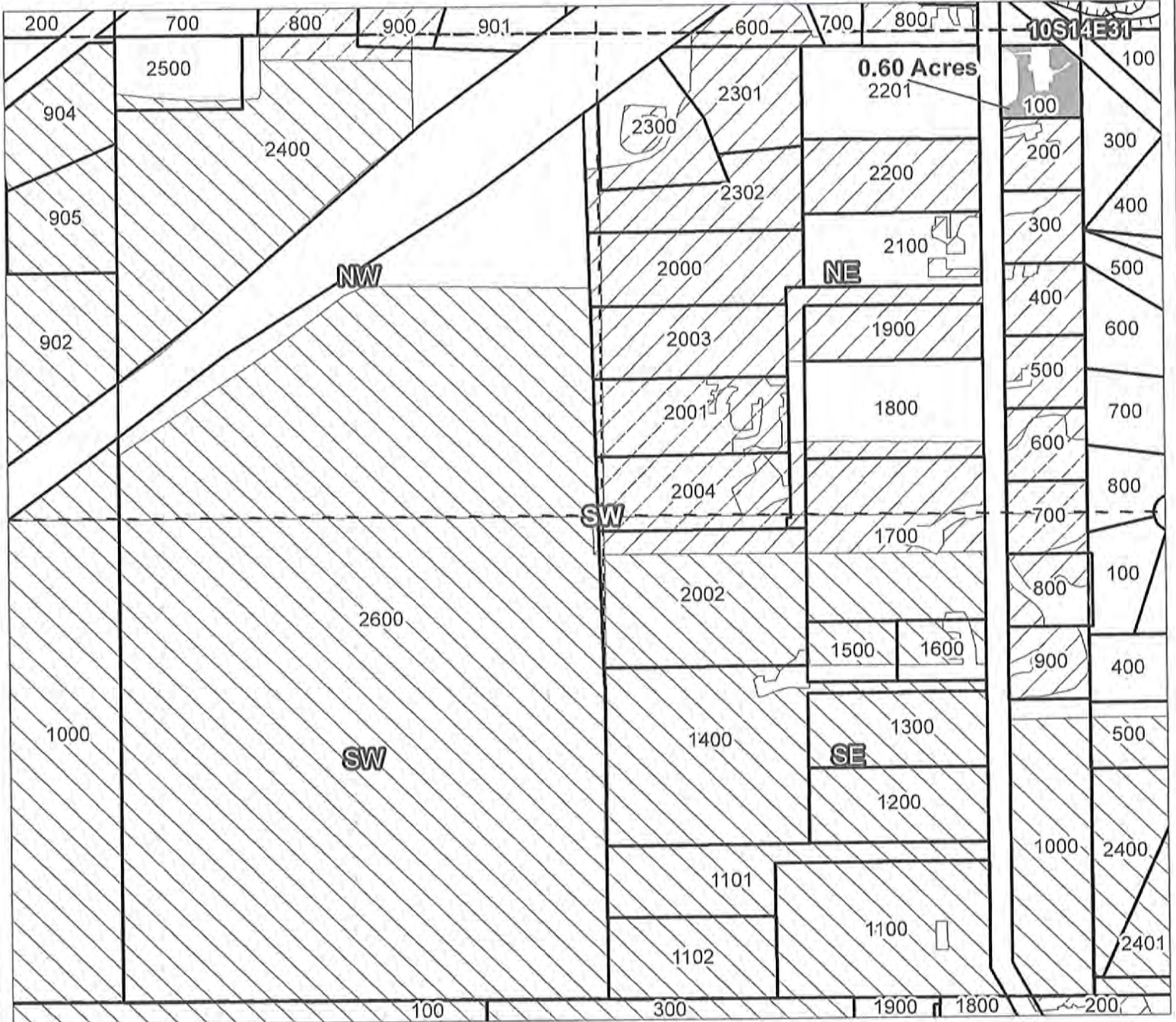
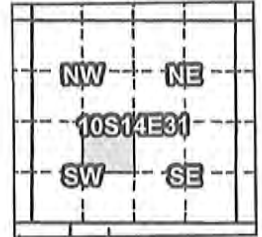
North Unit Irrigation District Claim of Beneficial Use - CW-75

RECEIVED BY OWRD

JAN 18 2017

SALEM, OR

Certificates: CW-75
for Roy & Tena Jackson



Taxlot 100, 10S14E31NESW: 0.60 Acres ON

- Canals
- Taxlots
- Claim of Beneficial Use
- Cert 72279 & 72281
- Cert 90177
- All Other Certs



1 inch = 400 feet

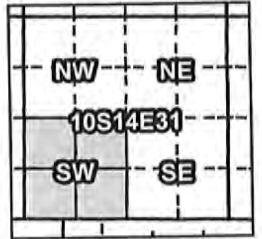
North Unit Irrigation District

Claim of Beneficial Use - CW-75

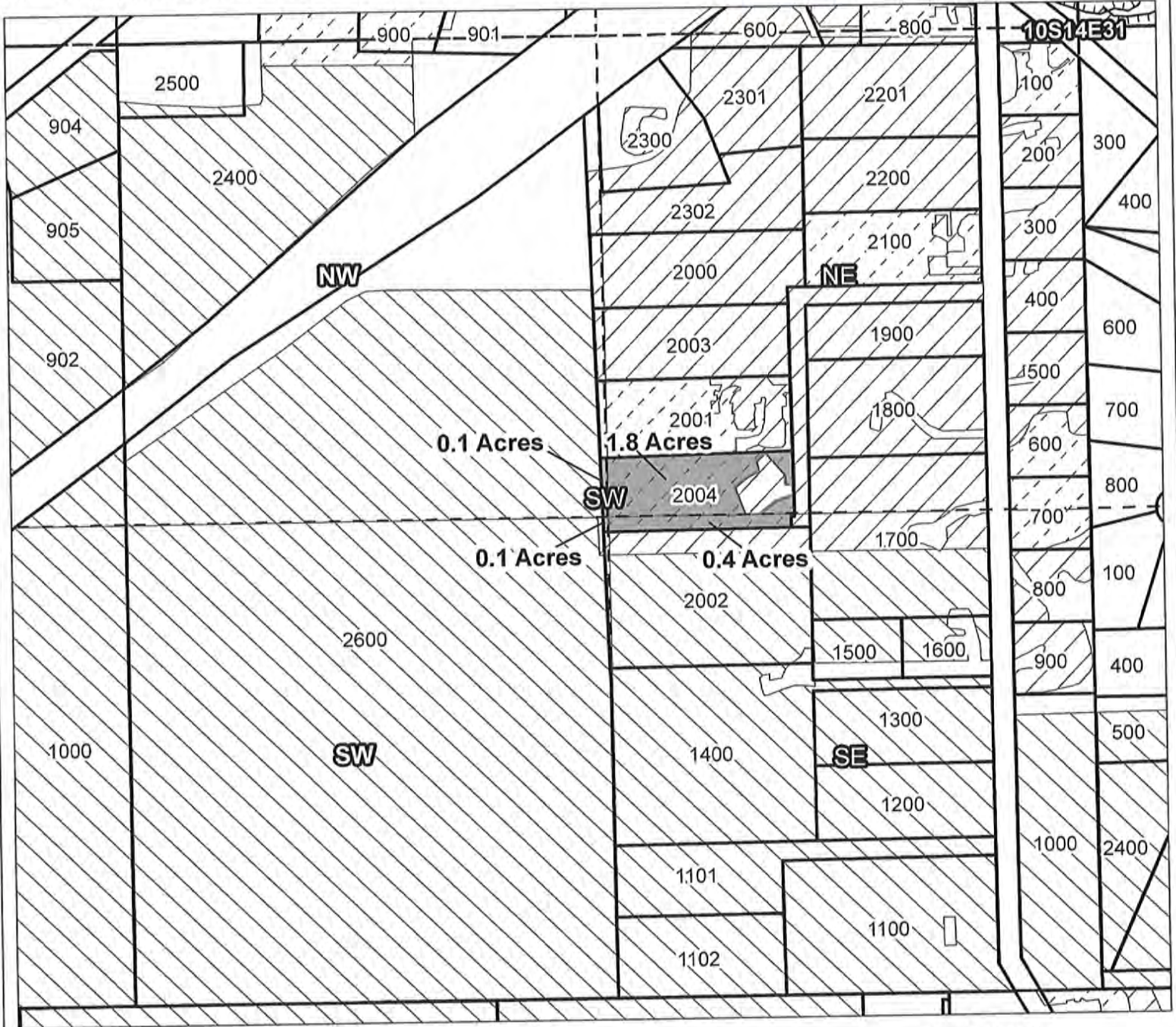
RECEIVED BY OWRD

JAN 18 2017

SALEM, OR



Certificates: CW-75
for Turner, Jim D & Rebecca A



- Taxlot 2004, 10S14E31NWSW: 0.1 Acres ON
- Taxlot 2004, 10S14E31SWSW: 0.1 Acres ON
- Taxlot 2004, 10S14E31NESW: 1.8 Acres ON
- Taxlot 2004, 10S14E31SESW: 0.4 Acres ON

- Canals
- Taxlots
- Claim of Beneficial Use
- Cert 72279 & 72281
- Cert 88876
- All Other Certs



1 inch = 400 feet

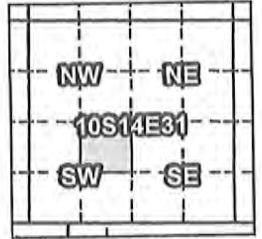
North Unit Irrigation District

Claim of Beneficial Use - CW-75

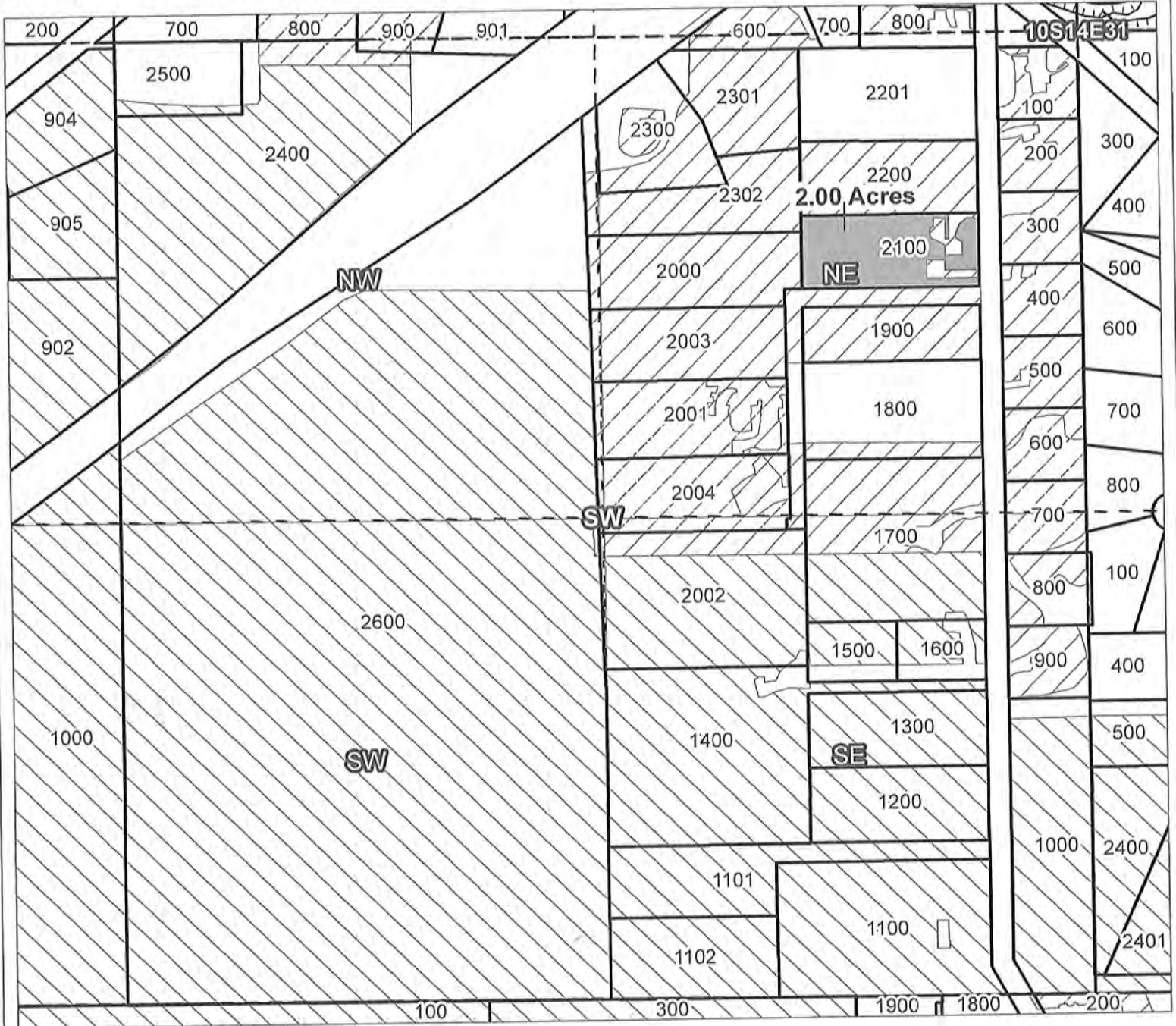
RECEIVED BY OWRD

JAN 18 2017

SALEM, OR



Certificates: CW-75
for Brad & Gretchen Halvorson



Taxlot 2100, 10S14E31NESW: 2.00 Acres ON

-  Canals
-  Taxlots
-  Claim of Beneficial Use
-  Cert 72279 & 72281
-  Cert 90177
-  All Other Certs



1 inch = 400 feet

North Unit Irrigation District

Claim of Beneficial Use - CW-75

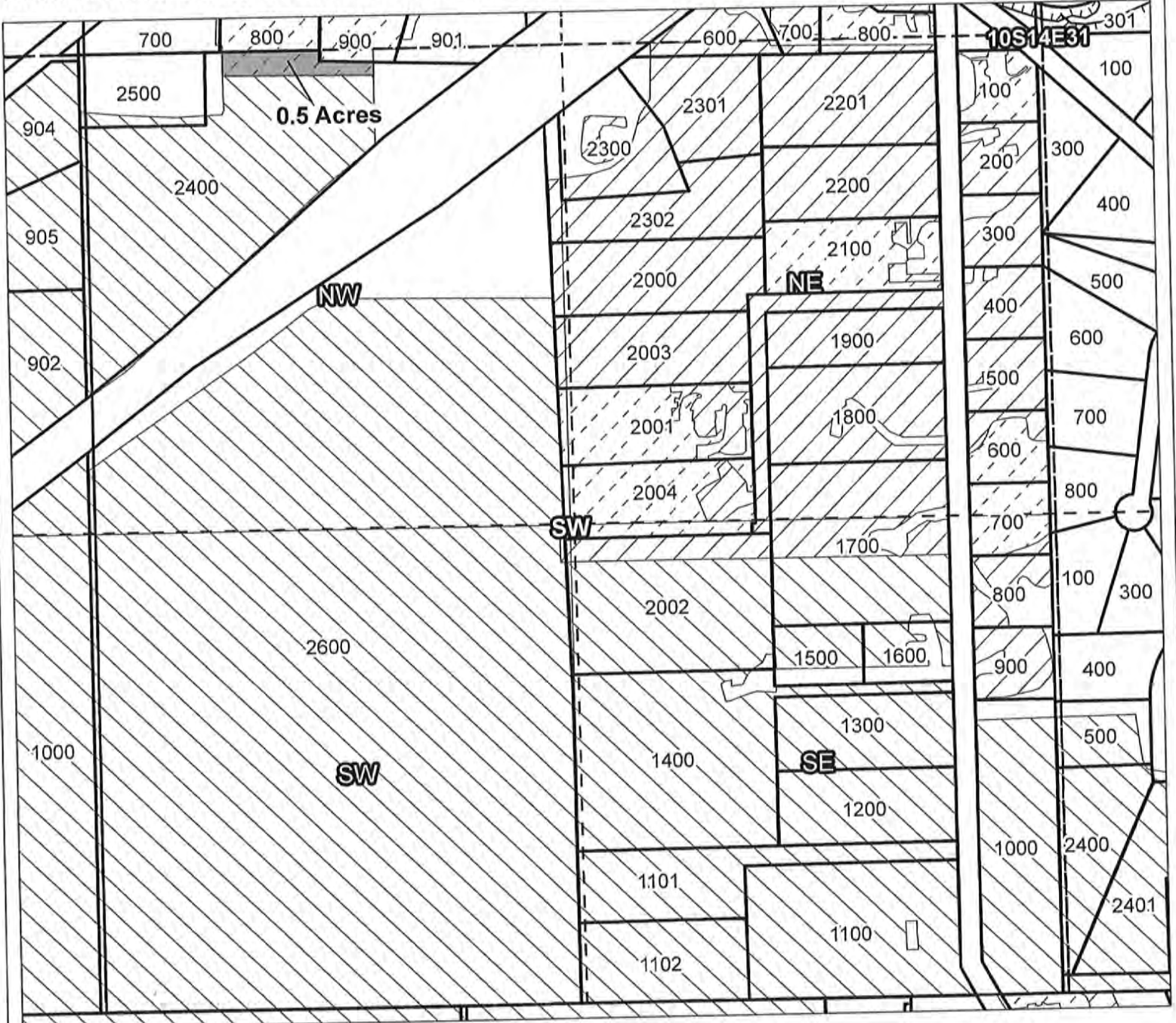
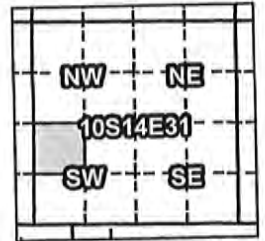
RECEIVED BY OWRD

JAN 18 2017

SALEM, OR

Certificates: CW-75

for Jonathan E. Granby & Marian Dement Granby



Taxlot 2400, 10S14E31NWSW: 0.5 Acres ON

- Canals
- Taxlots
- Claim of Beneficial Use
- Cert 72279 & 72281
- Cert 88876
- All Other Certs



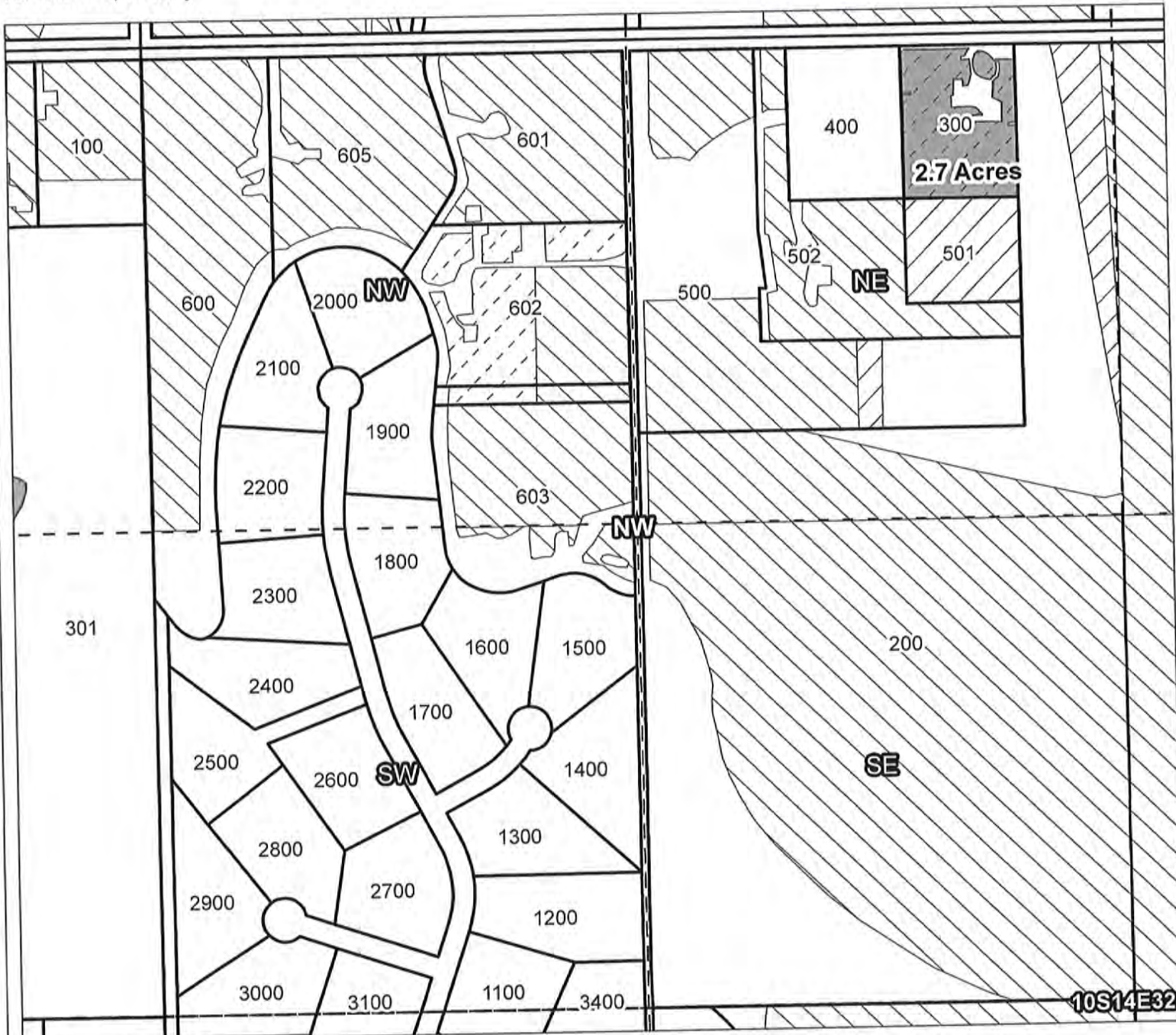
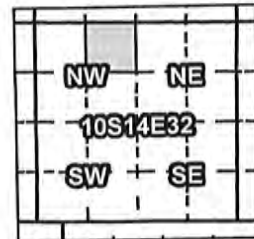
RECEIVED BY OWRD

JAN 18 2017

SALEM, OR

North Unit Irrigation District Claim of Beneficial Use - CW-75

Certificates: CW-75
for Collins, Nancy



Taxlot 300, 10S14E32NENW: 2.7 Acres ON

- Canals
- Taxlots
- Claim of Beneficial Use
- Cert 72279 & 72281
- Cert 88876
- All Other Certs

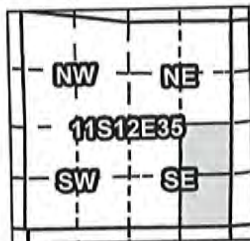


North Unit Irrigation District Claim of Beneficial Use - CW-75

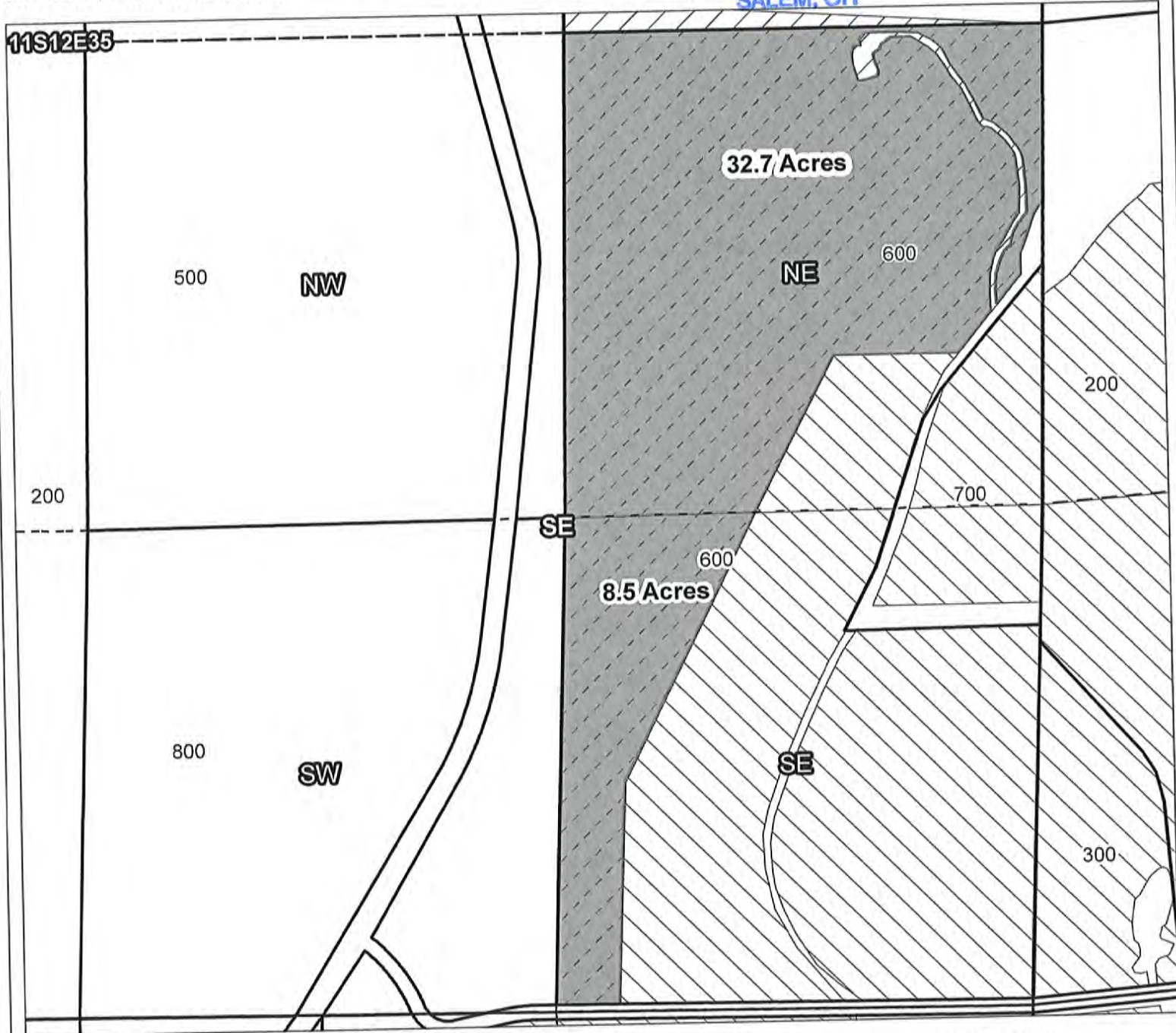
RECEIVED BY OWRD

JAN 18 2017

SALEM, OR



Certificates: CW-75
for Hoke, Richard & Linda



Taxlot 600, 11S12E35NESE: 32.7 Acres ON
Taxlot 600, 11S12E35SESE: 8.5 Acres ON

- TTT Canals
- Taxlots
- Claim of Beneficial Use
- ▨ Cert 72279 & 72281
- ▧ Cert 88876
- All Other Certs



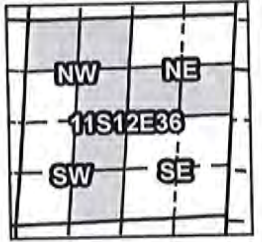
North Unit Irrigation District

Claim of Beneficial Use - CW-75

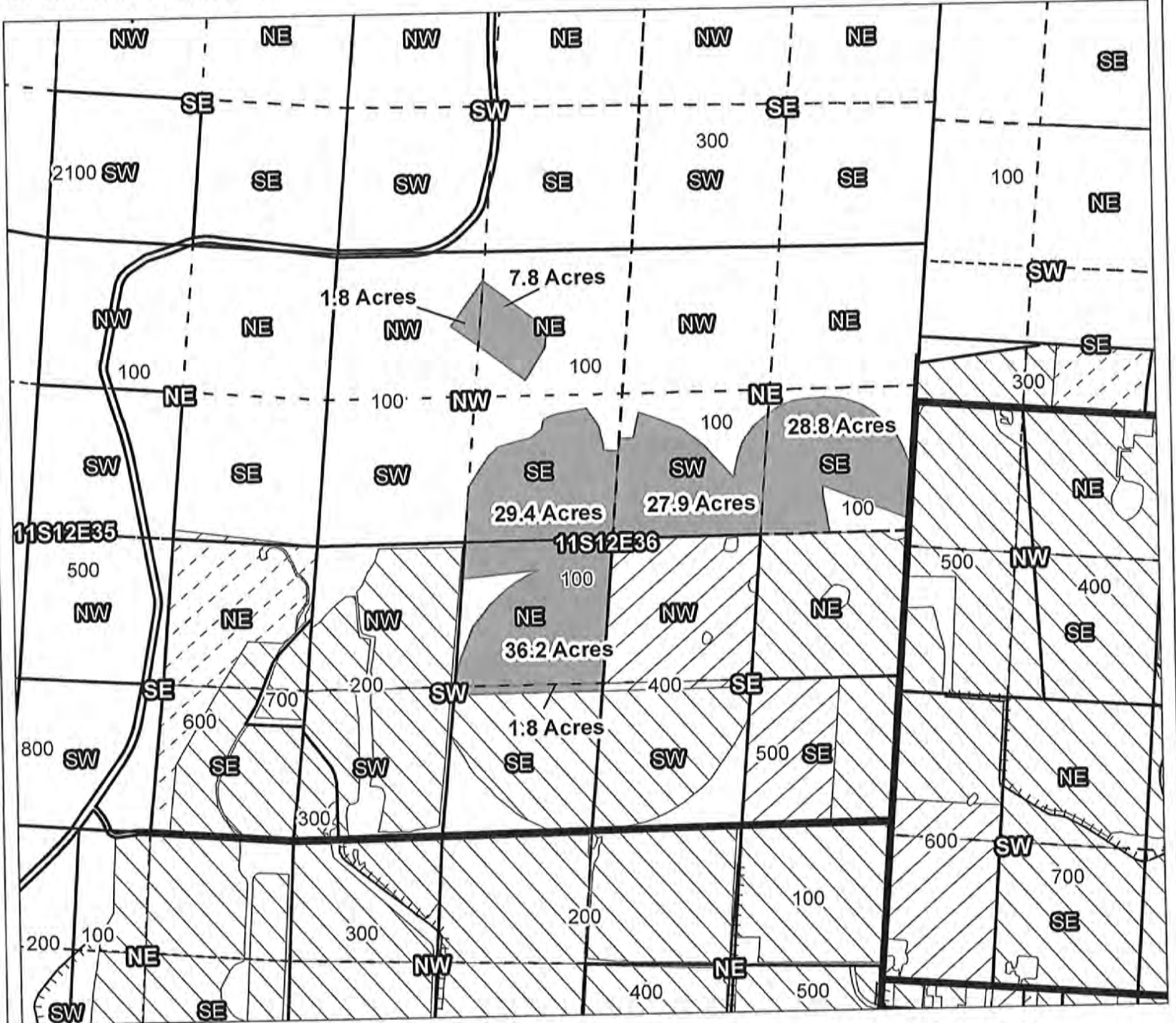
RECEIVED BY OWRD

JAN 18 2017

SALEM, OR



Certificates: CW-75
for Sandners Ranch LLC



- Taxlot 100, 11S12E36NWNW: 1.8 Acres ON
- Taxlot 100, 11S12E36NENW: 7.8 Acres ON
- Taxlot 100, 11S12E36SENW: 29.4 Acres ON
- Taxlot 100, 11S12E36SWNE: 27.9 Acres ON
- Taxlot 100, 11S12E36SENE: 28.8 Acres ON
- Taxlot 100, 11S12E36NESW: 36.2 Acres ON
- Taxlot 100, 11S12E36SESW: 1.8 Acres ON

- Canals
- Taxlots
- Claim of Beneficial Use
- Cert 72279 & 72281
- Cert 88876
- All Other Certs



North Unit Irrigation District

Claim of Beneficial Use - CW-75

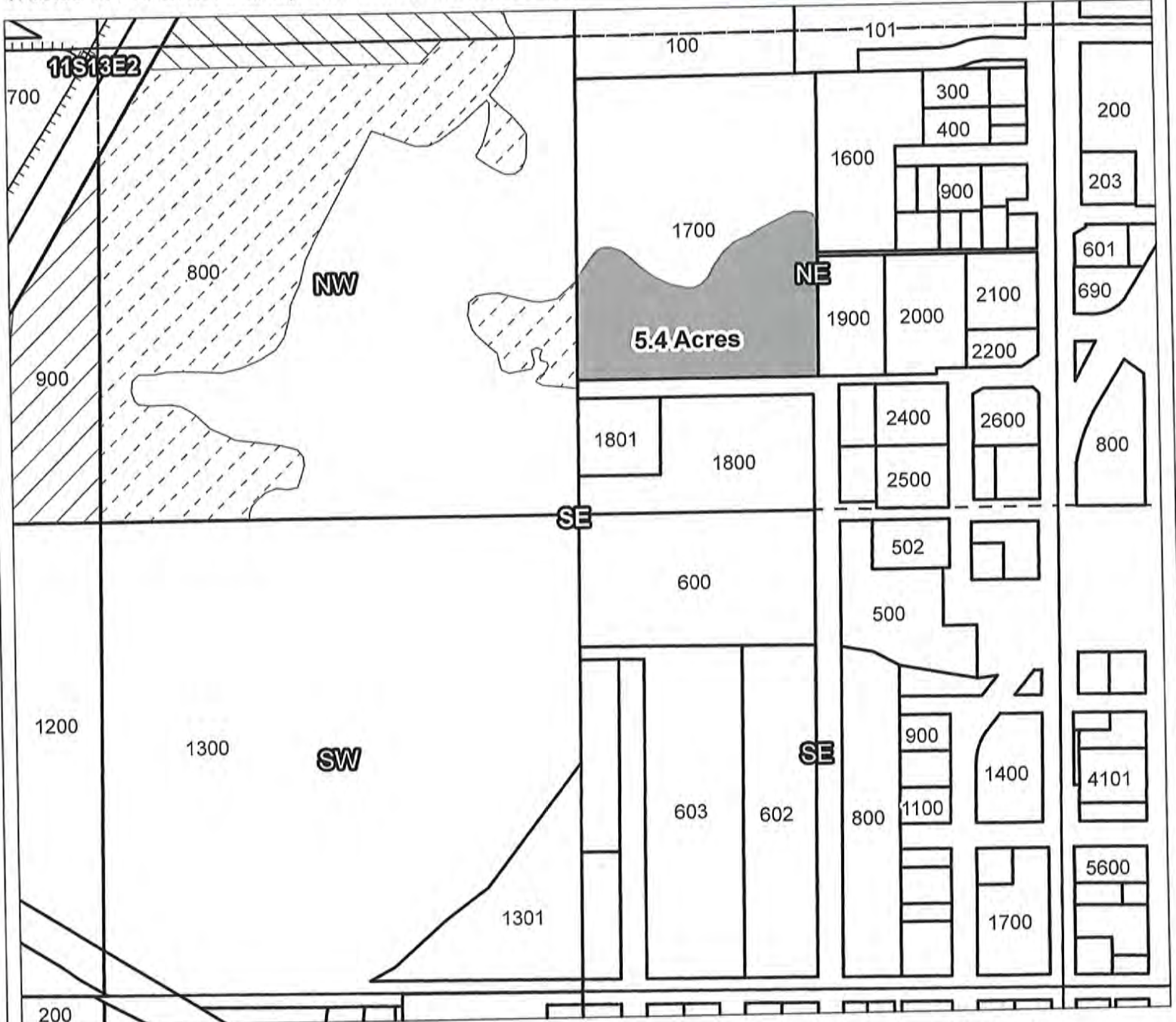
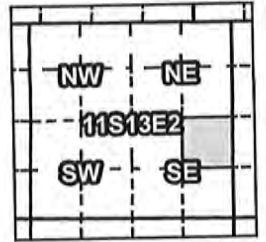
Certificates: CW-75

for Joel Gisler, Trustee & Julia C. Gisler,
Trustee of the Gisler Family Trust U/A/D 10-26-1990

RECEIVED BY OWRD

JAN 18 2017

SALEM, OR



Taxlot 1700, 11S13E2NESE: 5.4 Acres ON

- Canals
- Taxlots
- Claim of Beneficial Use
- Cert 72279 & 72281
- Cert 88876
- All Other Certs



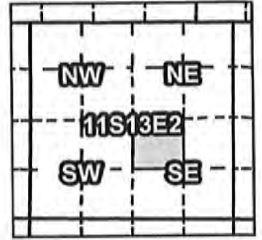
North Unit Irrigation District

Claim of Beneficial Use - CW-75

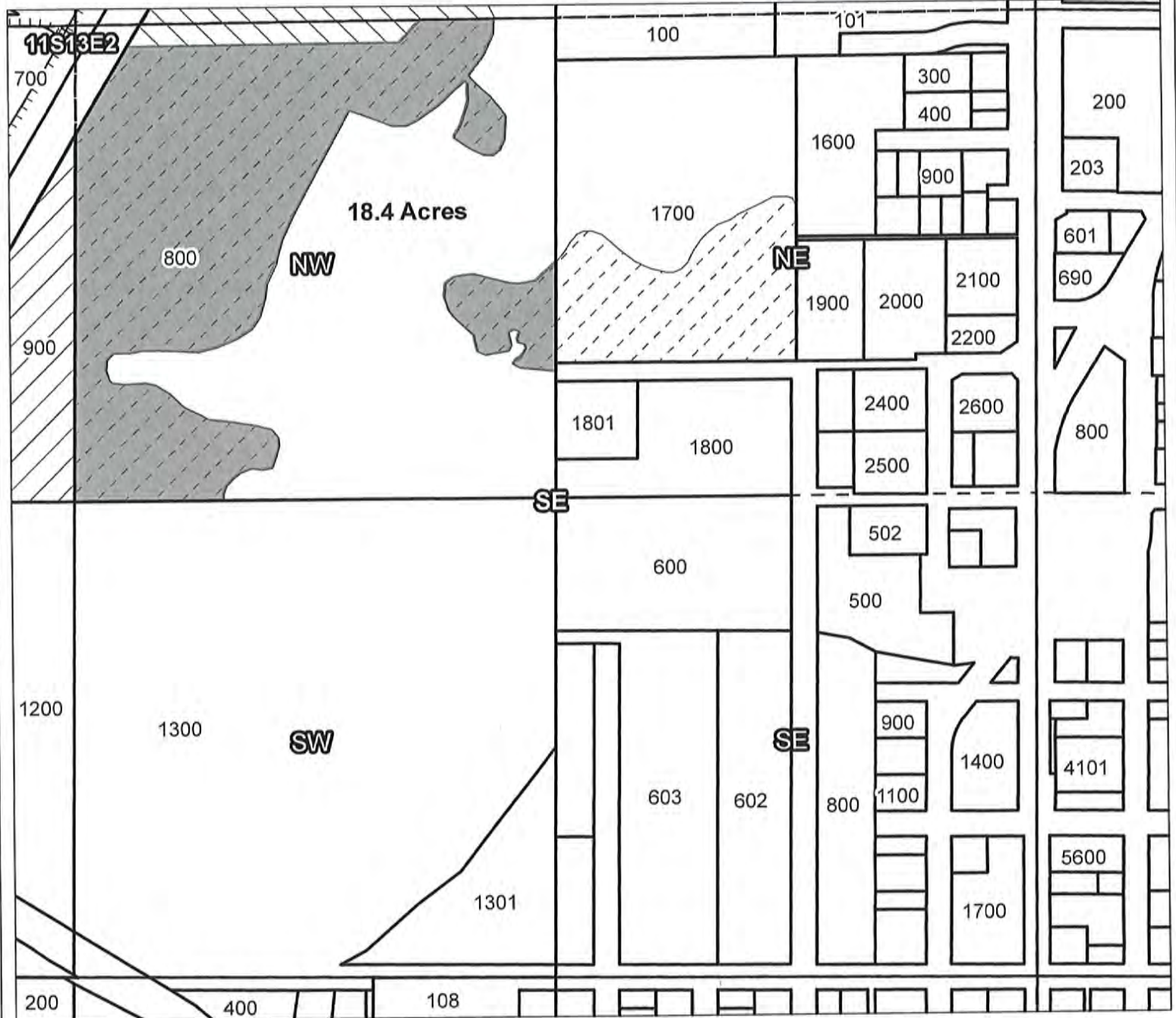
RECEIVED BY OWRD

JAN 18 2017

SALEM, OR



Certificates: CW-75
for 9L Farms LLC



Taxlot 800, 11S13E02NWSE: 18.4 Acres ON

- TTTT Canals
- Taxlots
- Claim of Beneficial Use
- Cert 72279 & 72281
- Cert 88876
- All Other Certs



1 inch = 400 feet

North Unit Irrigation District

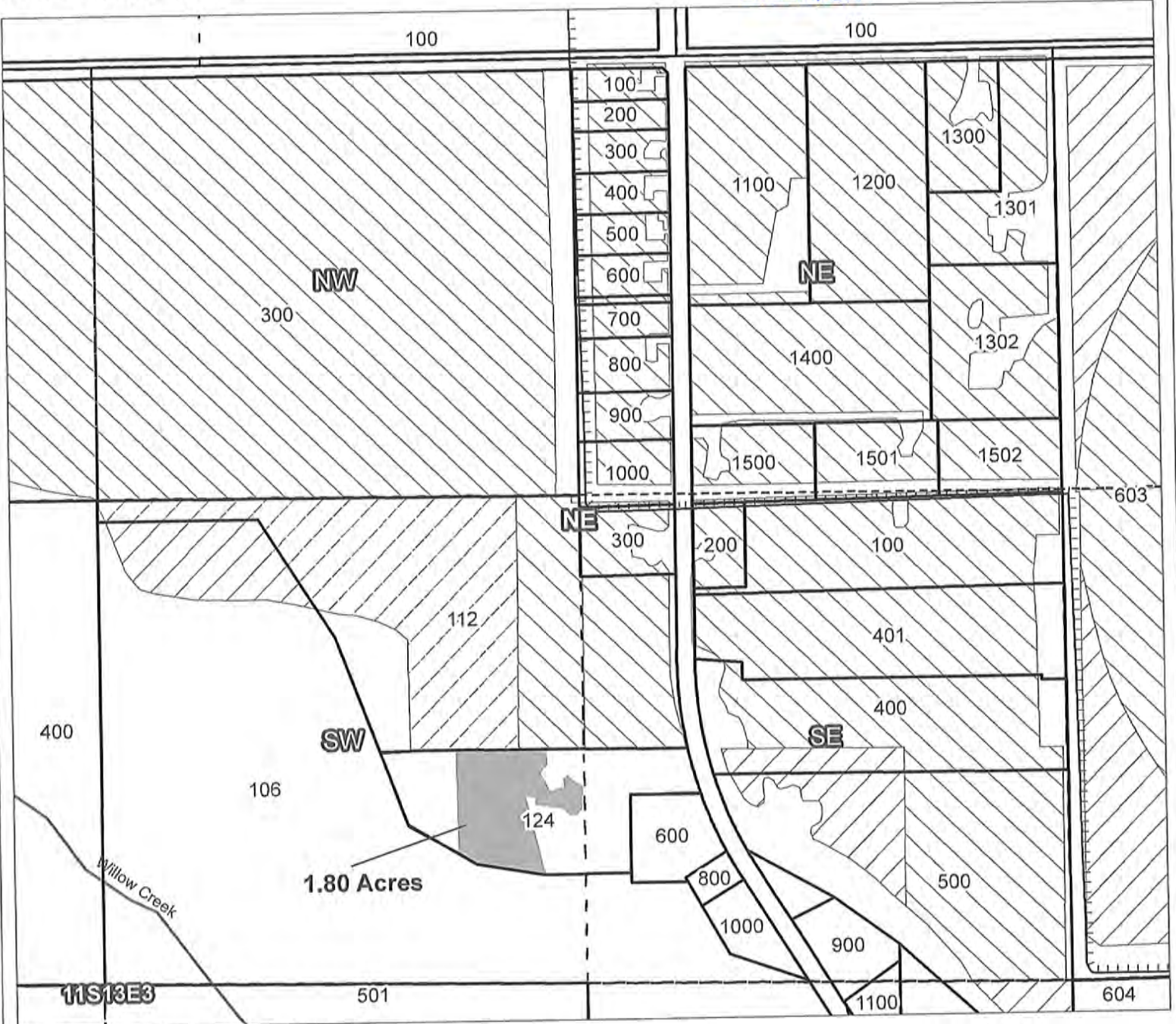
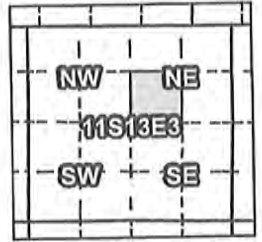
Claim of Beneficial Use - CW-75

RECEIVED BY OWRD

JAN 18 2017

SALEM, OR

Certificates: CW-75
for 2-R Equipment LLC



Taxlot 124, 11S13E03SWNE: 1.80 Acres ON

- Canals
- Taxlots
- Claim of Beneficial Use
- Cert 72279 & 72281
- Cert 90177
- All Other Certs



1 inch = 400 feet

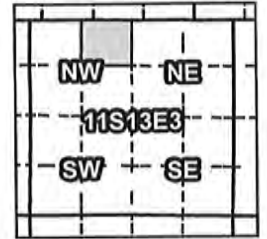
North Unit Irrigation District

Claim of Beneficial Use - CW-75

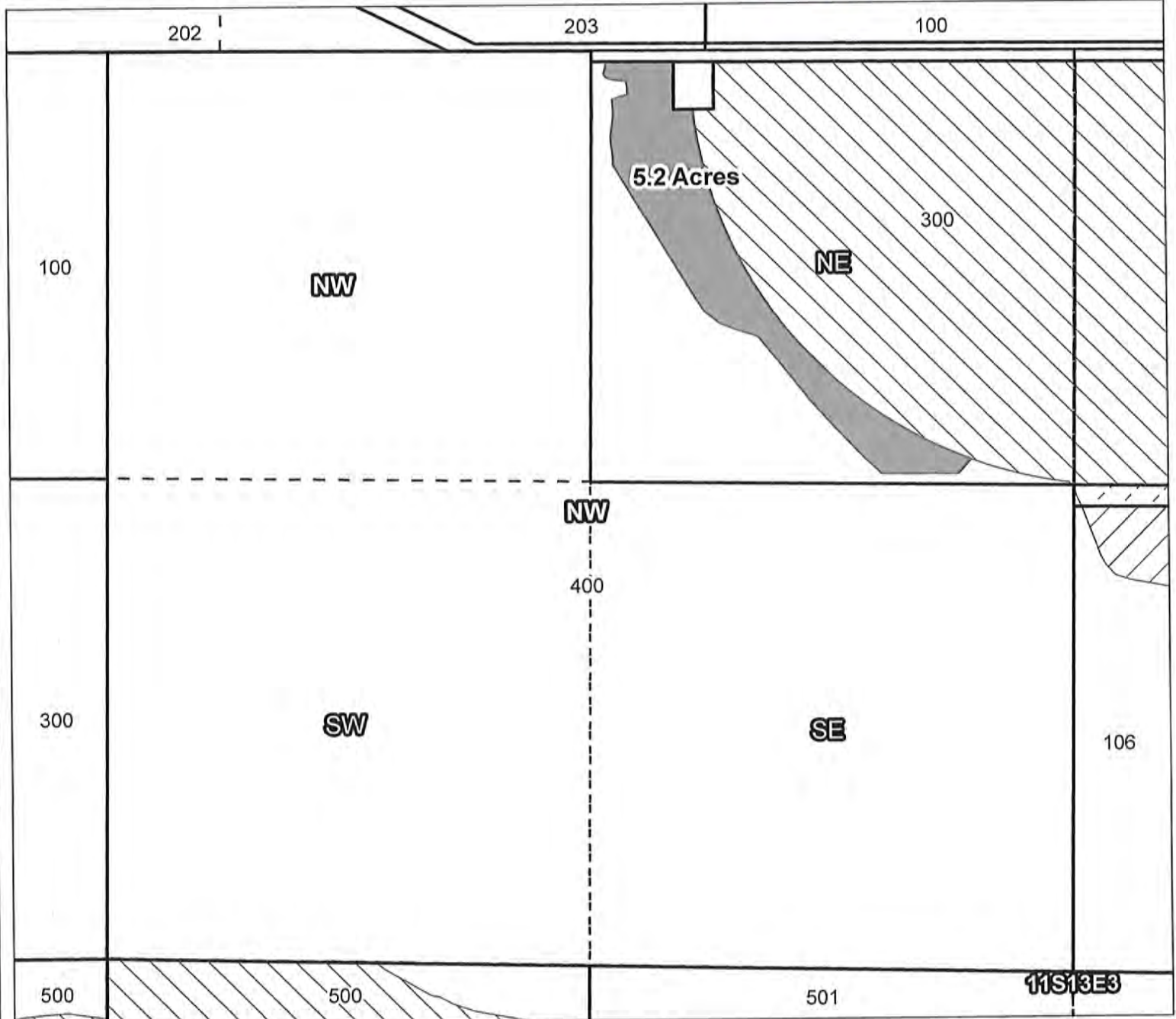
RECEIVED BY OWRD

JAN 18 2017

SALEM, OR



Certificates: CW-75
for James P. & Joan T. Petty



Taxlot 300, 11S13E3NENW: 5.2 Acres ON

-  Canals
-  Taxlots
-  Claim of Beneficial Use
-  Cert 72279 & 72281
-  Cert 88876
-  All Other Certs



1 inch = 400 feet

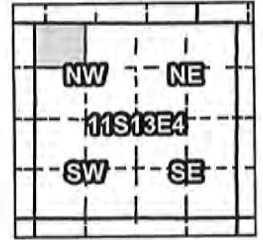
North Unit Irrigation District Claim of Beneficial Use - CW-75

JAN 18 2017

SALEM, OR

Certificates: CW-75

for Richard J. & Melinda J. Hofer



Taxlot 200, 11S13E04NWNW: 3.6 Acres ON

- Canals
- Taxlots
- Claim of Beneficial Use
- Cert 72279 & 72281
- Cert 88876
- All Other Certs



North Unit Irrigation District

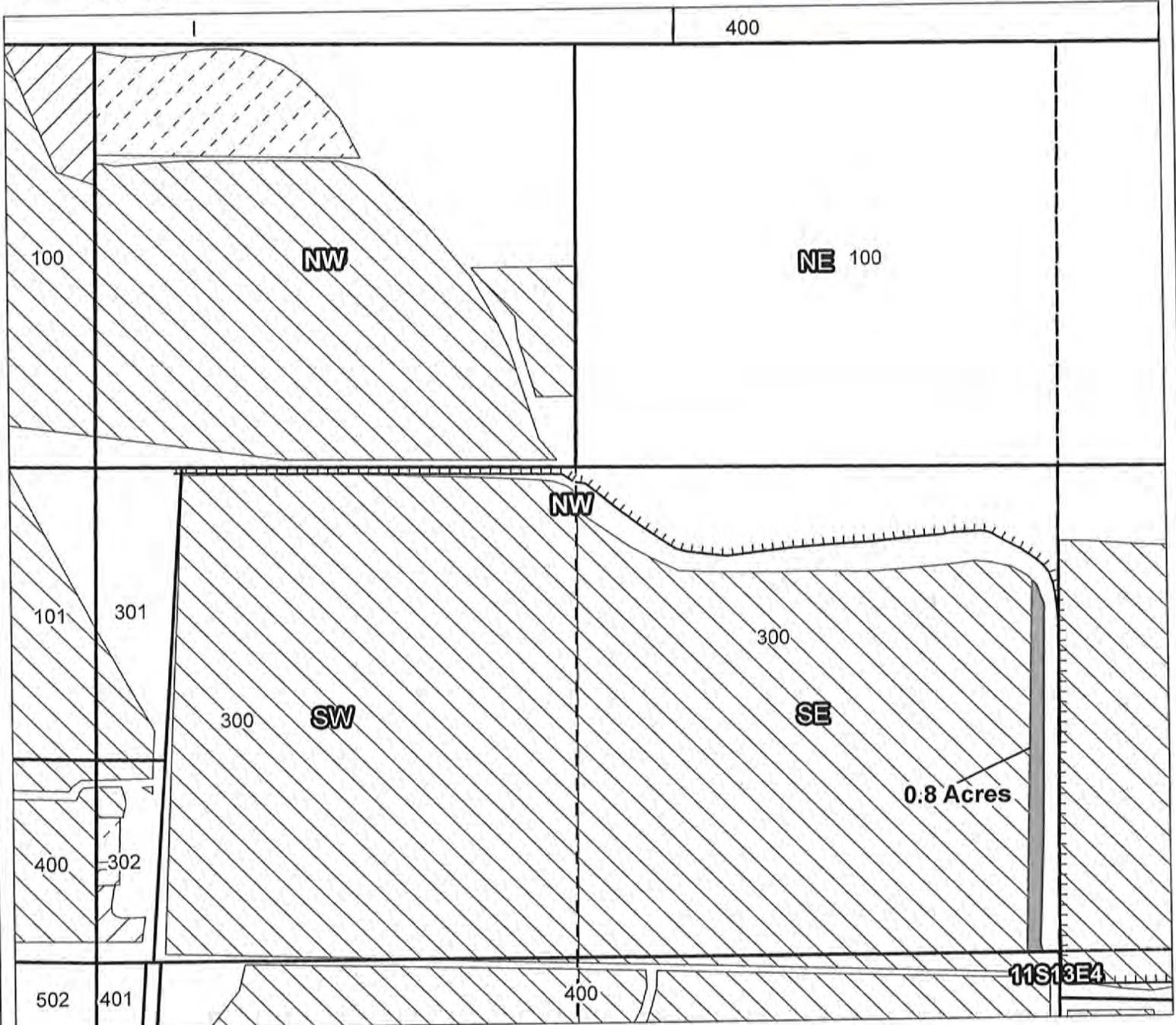
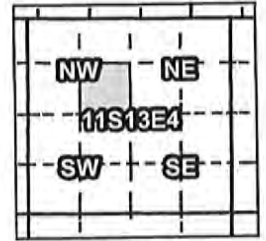
Claim of Beneficial Use - CW-75

RECEIVED BY OWRD

JAN 18 2017

SALEM, OR

Certificates: CW-75
for Madras Farms Co.



Taxlot 300, 11S13E4SESW: 0.8 Acres ON

- Canals
- Taxlots
- Claim of Beneficial Use
- Cert 72279 & 72281
- Cert 88876
- All Other Certs



1 inch = 400 feet

North Unit Irrigation District

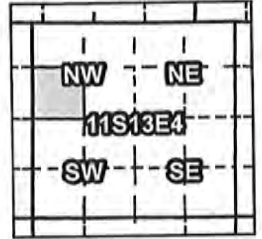
Claim of Beneficial Use - CW-75

Certificates: CW-75
for Ron H. & Sandra G. Hahn

RECEIVED BY OWRD

JAN 18 2017

SALEM, OR



Taxlot 302, 11S13E04SWNW: 0.2 Acres ON

- Canals
- Taxlots
- Claim of Beneficial Use
- Cert 72279 & 72281
- Cert 88876
- All Other Certs



1 inch = 400 feet

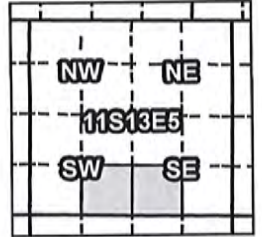
North Unit Irrigation District

Claim of Beneficial Use - CW-75

RECEIVED BY OWRD

JAN 18 2017

SALEM, OR



Certificates: CW-75

for Eric D. Ingalsbe, Trustee, Ingalsbe Testamentary Trust



Taxlot 600, 11S13E5SESW: 38.3 Acres ON
 Taxlot 600, 11S13E5SWSE: 20.0 Acres ON

-  Canals
-  Taxlots
-  Claim of Beneficial Use
-  Cert 72279 & 72281
-  Cert 88876
-  All Other Certs



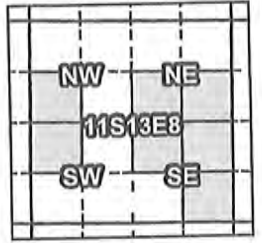
1 inch = 400 feet

North Unit Irrigation District Claim of Beneficial Use - CW-75

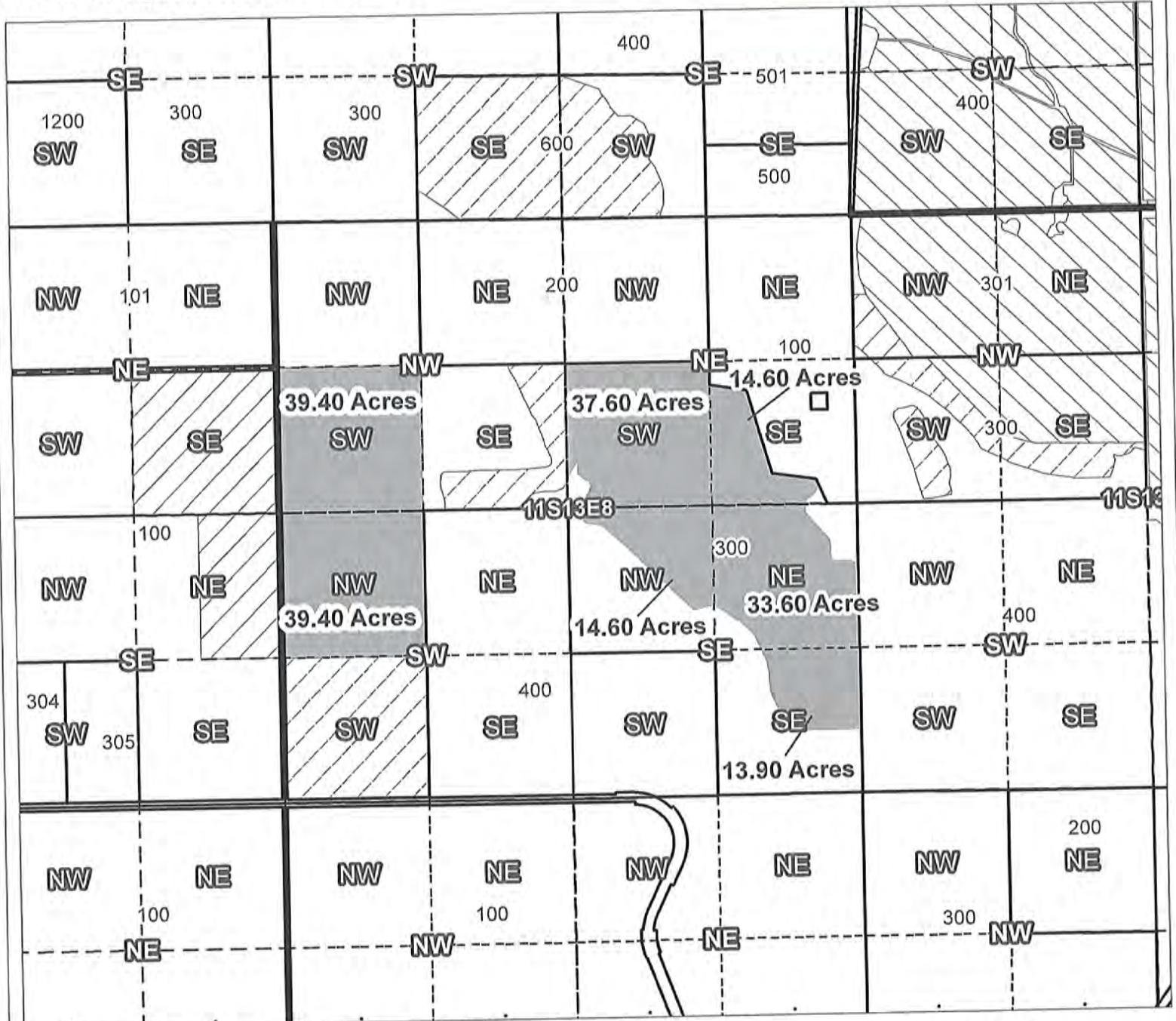
RECEIVED BY OWRD

JAN 18 2017

SALEM, OR



Certificates: CW-75
for Eric D. Ingalsbe Testamentary Trust



- Taxlot 300, 11S13E8SWNE: 37.60 Acres ON
- Taxlot 300, 11S13E8SENE: 14.60 Acres ON
- Taxlot 300, 11S13E8SWNW: 39.40 Acres ON
- Taxlot 300, 11S13E8NWSW: 39.40 Acres ON
- Taxlot 300, 11S13E8NESE: 33.60 Acres ON
- Taxlot 300, 11S13E8NWSE: 14.60 Acres ON
- Taxlot 300, 11S13E8SESE: 13.90 Acres ON

- Canals
- Taxlots
- Claim of Beneficial Use
- Cert 72279 & 72281
- Cert 90177
- All Other Certs



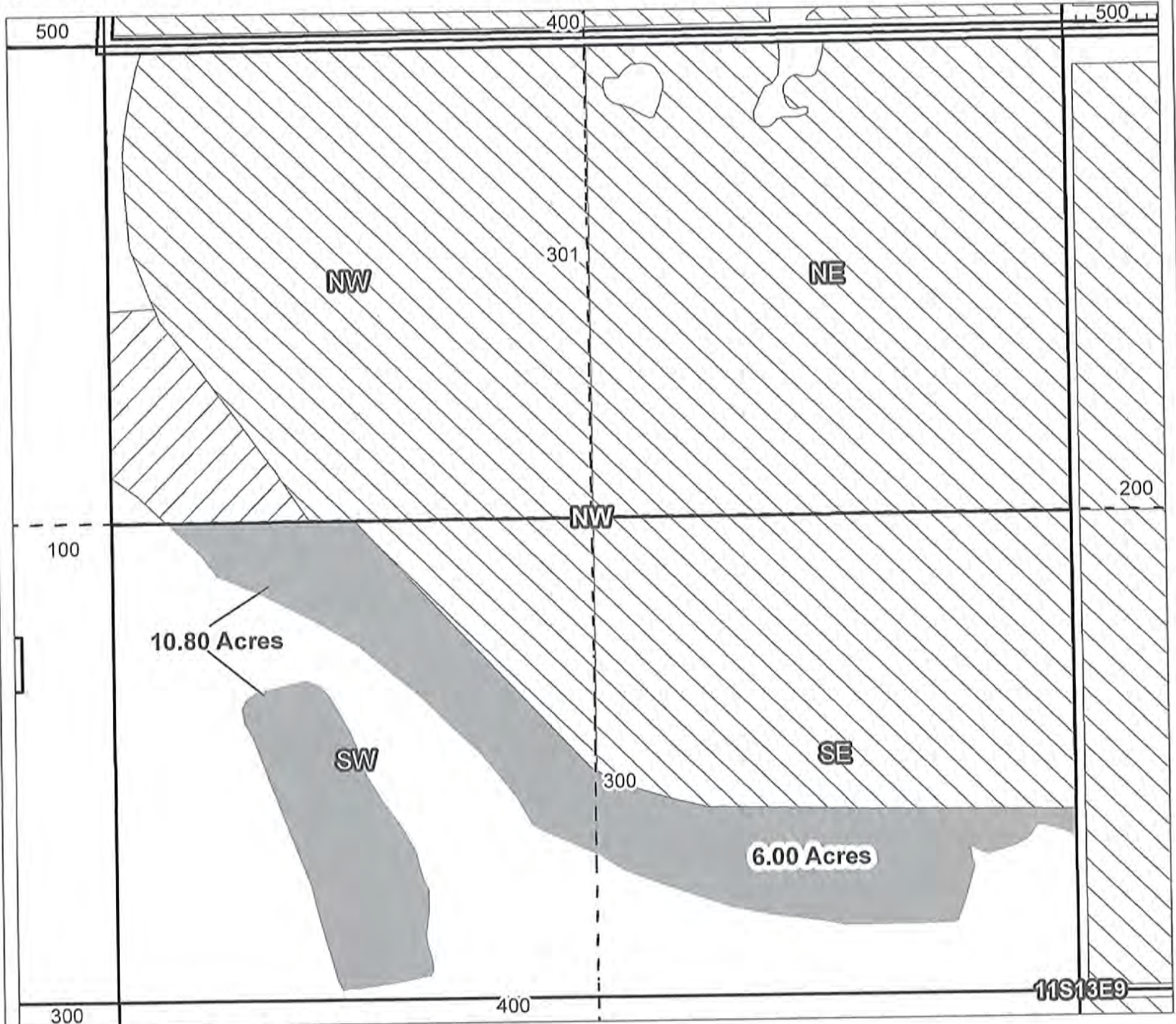
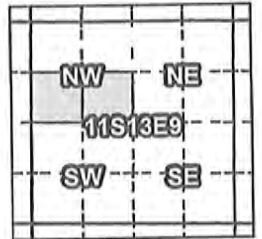
1 inch = 1 320 feet

North Unit Irrigation District Claim of Beneficial Use - CW-75

RECEIVED BY OWRD

JAN 18 2017

SALEM, OR



Taxlot 300, 11S13E09SWNW: 10.80 Acres ON
Taxlot 300, 11S13E09SENW: 6.00 Acres ON

- TTTT Canals
- Taxlots
- Claim of Beneficial Use
- Cert 72279 & 72281
- Cert 90177
- All Other Certs



1 inch = 400 feet

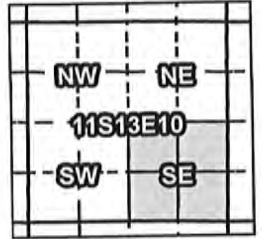
North Unit Irrigation District

Claim of Beneficial Use - CW-75

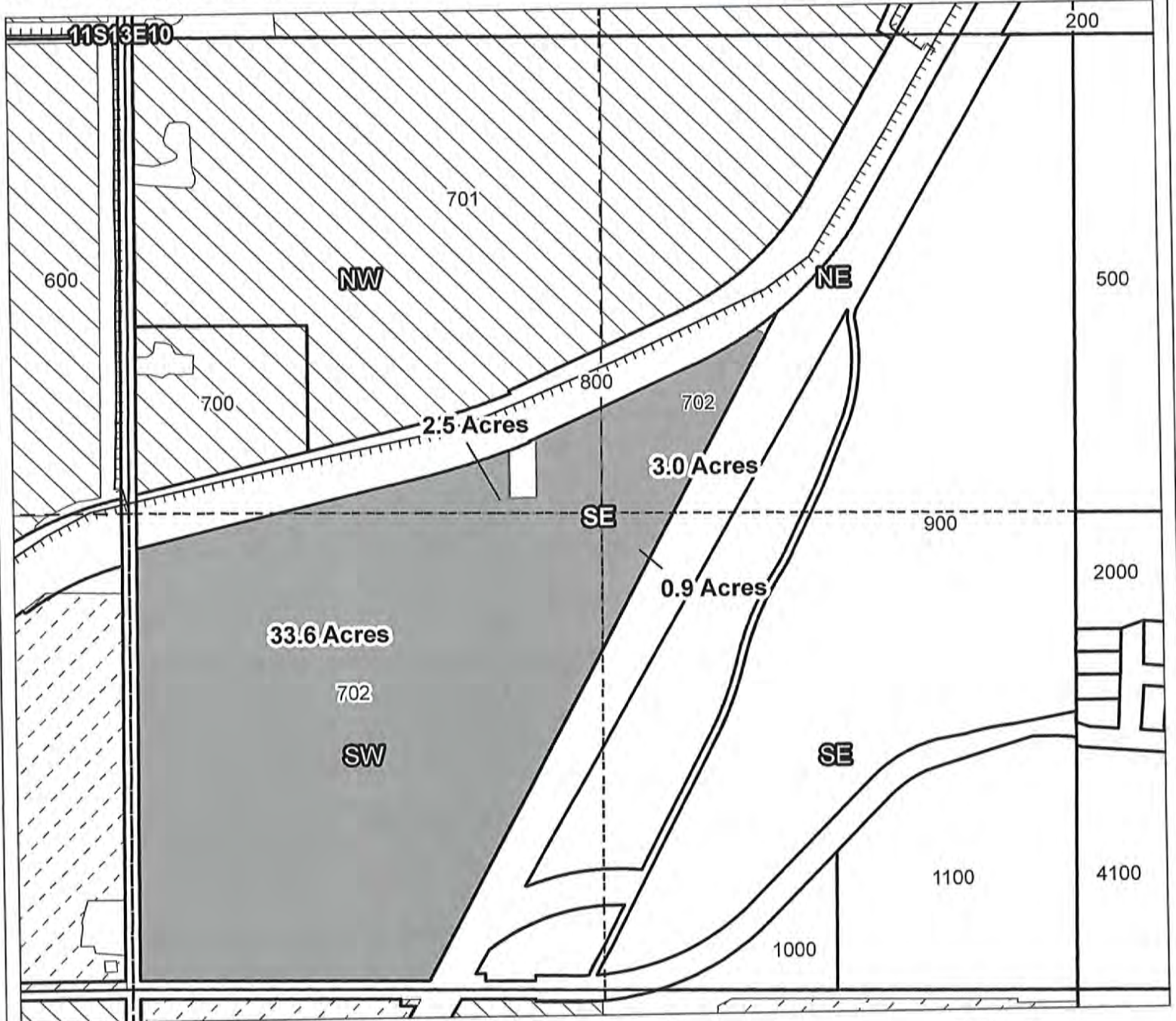
RECEIVED BY OWRD

JAN 18 2017

SALEM, OR



Certificates: CW-75
for John & Penny Marston



Taxlot 702, 11S13E10NESE: 3.0 Acres ON
 Taxlot 702, 11S13E10NWSE: 2.5 Acres ON
 Taxlot 702, 11S13E10SWSE: 33.6 Acres ON
 Taxlot 702, 11S13E10SESE: 0.9 Acres ON

- Canals
- Taxlots
- Claim of Beneficial Use
- Cert 72279 & 72281
- Cert 88876
- All Other Certs



1 inch = 400 feet

North Unit Irrigation District

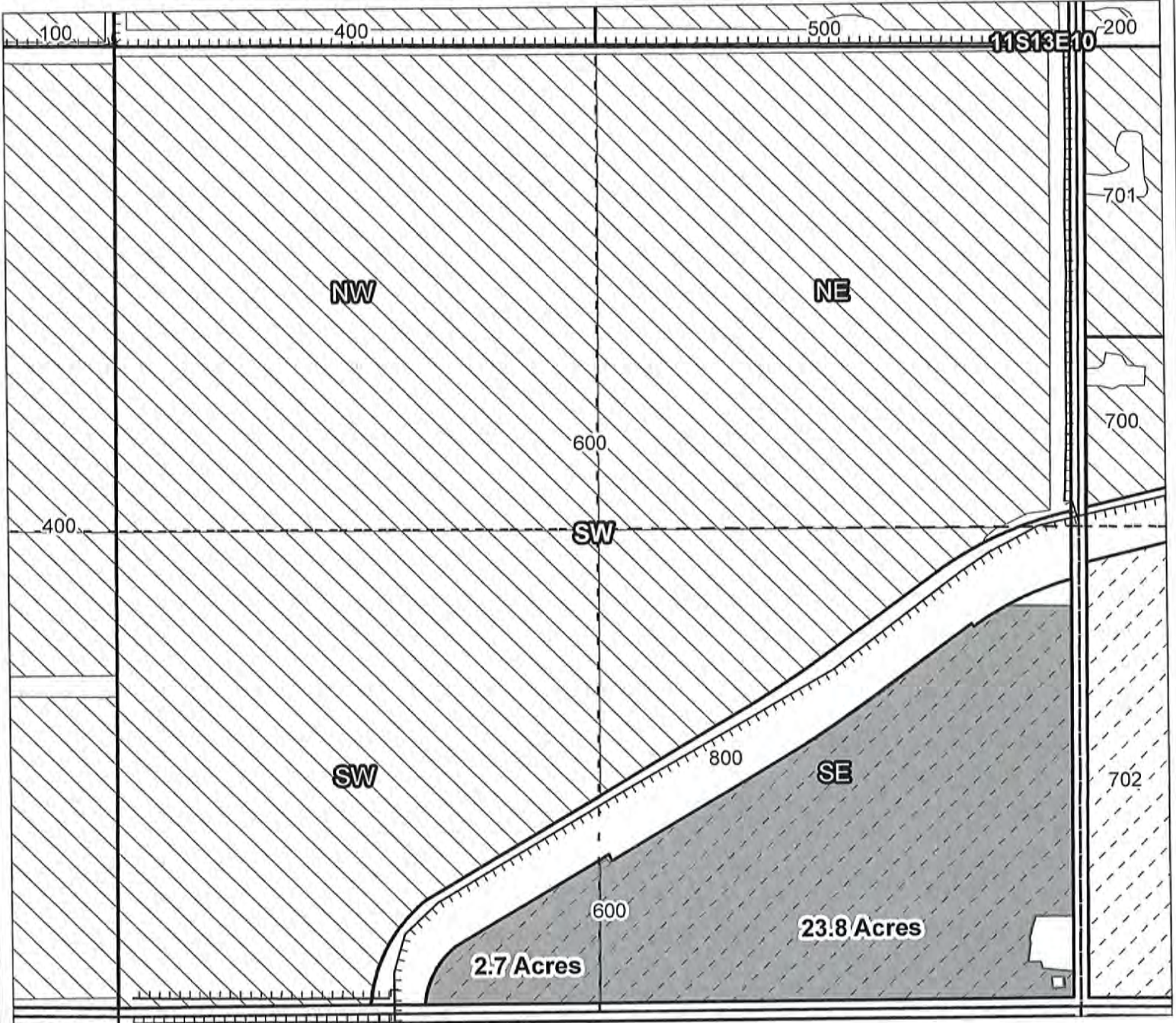
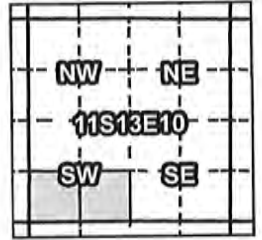
Claim of Beneficial Use - CW-75

RECEIVED BY OWRD

JAN 18 2017

SALEM, OR

Certificates: CW-75
for Ralph Bollenbaugh, Jr.



Taxlot 600, 11S13E10SESW: 23.8 Acres ON
Taxlot 600, 11S13E10SWSW: 2.7 Acres ON

- Canals
- Taxlots
- Claim of Beneficial Use
- Cert 72279 & 72281
- Cert 88876
- All Other Certs



1 inch = 400 feet

North Unit Irrigation District

Claim of Beneficial Use - CW-75

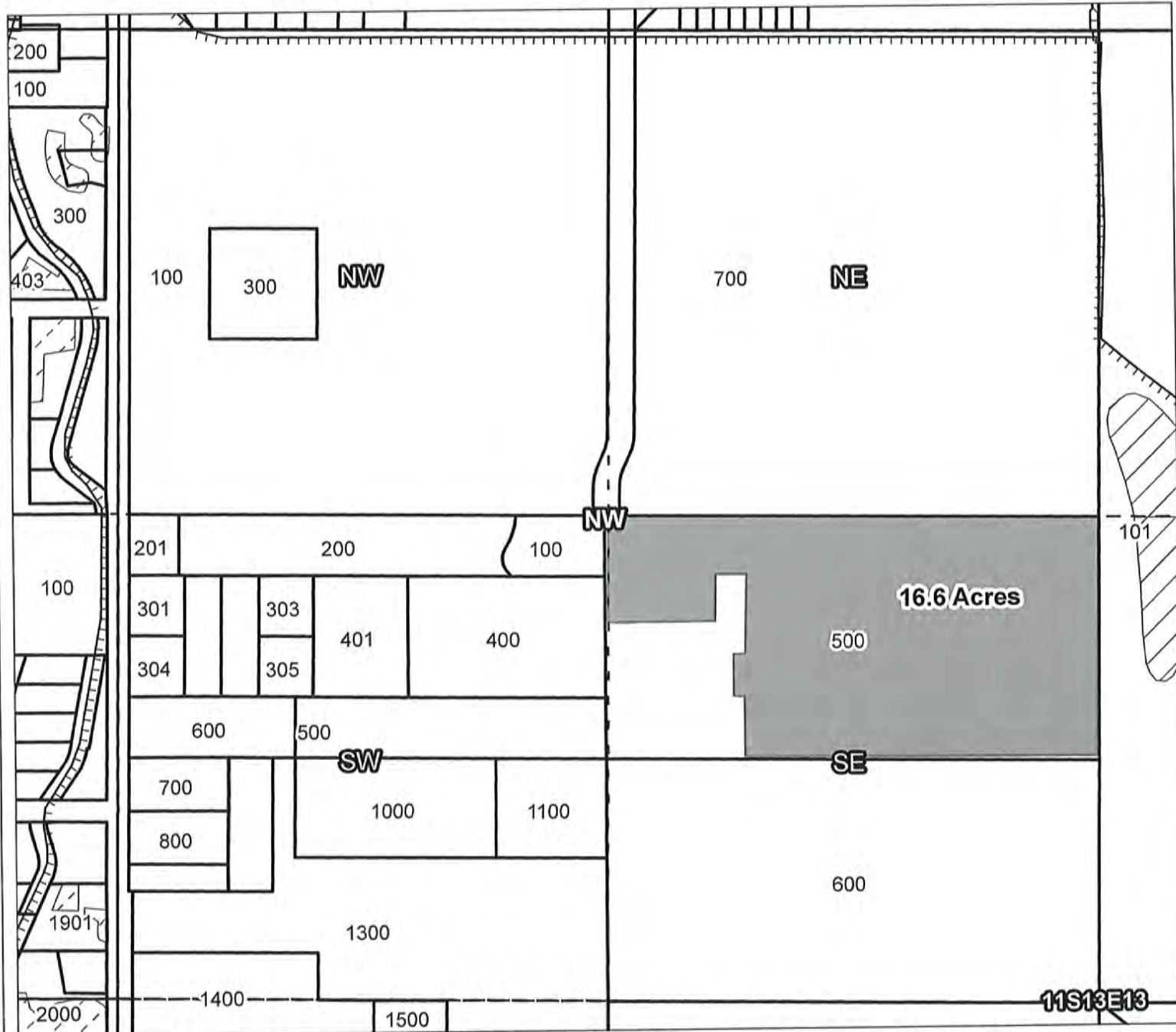
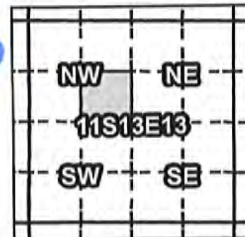
Certificates: CW-75

for Frederick E. & Kathryn A. Beebee

RECEIVED BY OWRD

JAN 18 2017

SALEM, OR



Taxlot 500, 11S13E13SESW: 16.6 Acres ON

- Canals
- Taxlots
- Claim of Beneficial Use
- Cert 72279 & 72281
- Cert 88876
- All Other Certs



1 inch = 400 feet

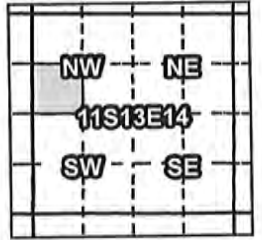
North Unit Irrigation District

Claim of Beneficial Use - CW-75

RECEIVED BY OWRD

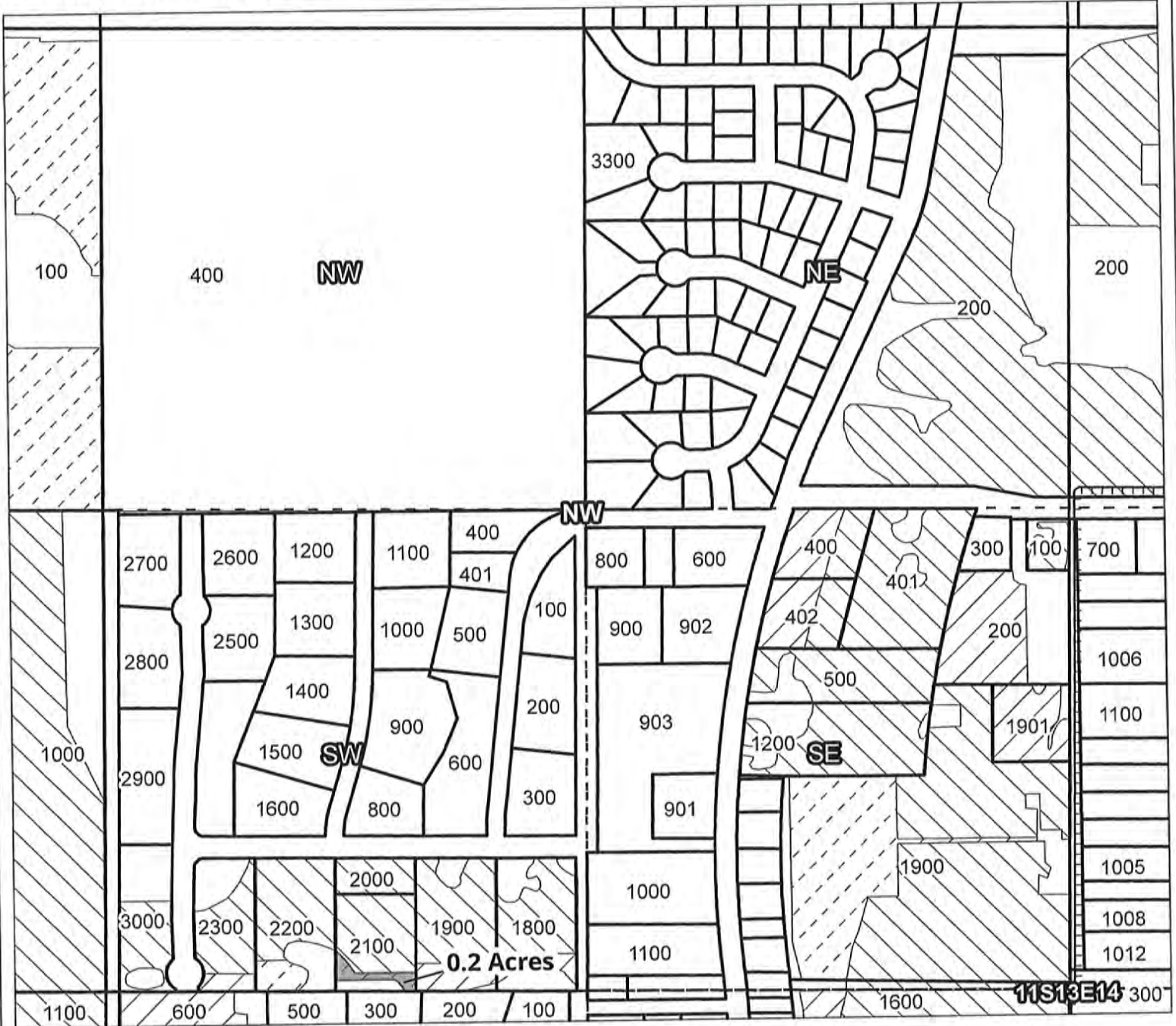
JAN 18 2017

SALEM, OR



Certificates: CW-75

for McDonald, Christopher & Joan E



Taxlot 2100, 11S13E14SWNW: 0.2 Acres ON

- Canals
- Taxlots
- Claim of Beneficial Use
- Cert 72279 & 72281
- Cert 88876
- All Other Certs



1 inch = 400 feet

North Unit Irrigation District

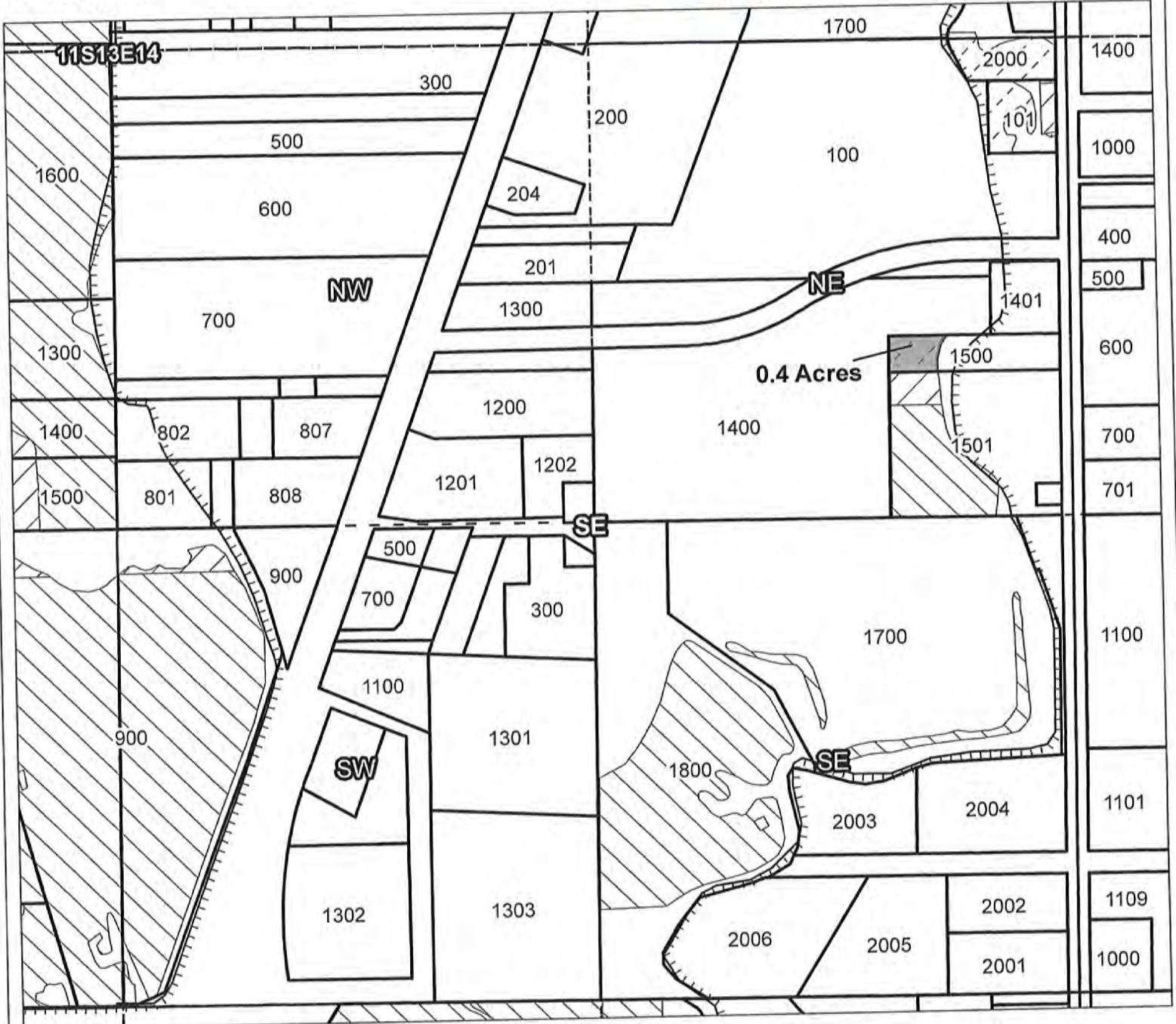
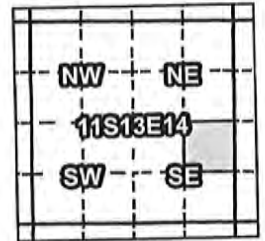
Claim of Beneficial Use - CW-75

RECEIVED BY OWRD

JAN 18 2017

SALEM, OR

Certificates: CW-75
for HDD, Inc.



Taxlot 1500, 11S13E14NESE: 0.4 Acres ON

- Canals
- Taxlots
- Claim of Beneficial Use
- Cert 72279 & 72281
- Cert 88876
- All Other Certs



North Unit Irrigation District

Claim of Beneficial Use - CW-75

RECEIVED BY OWRD

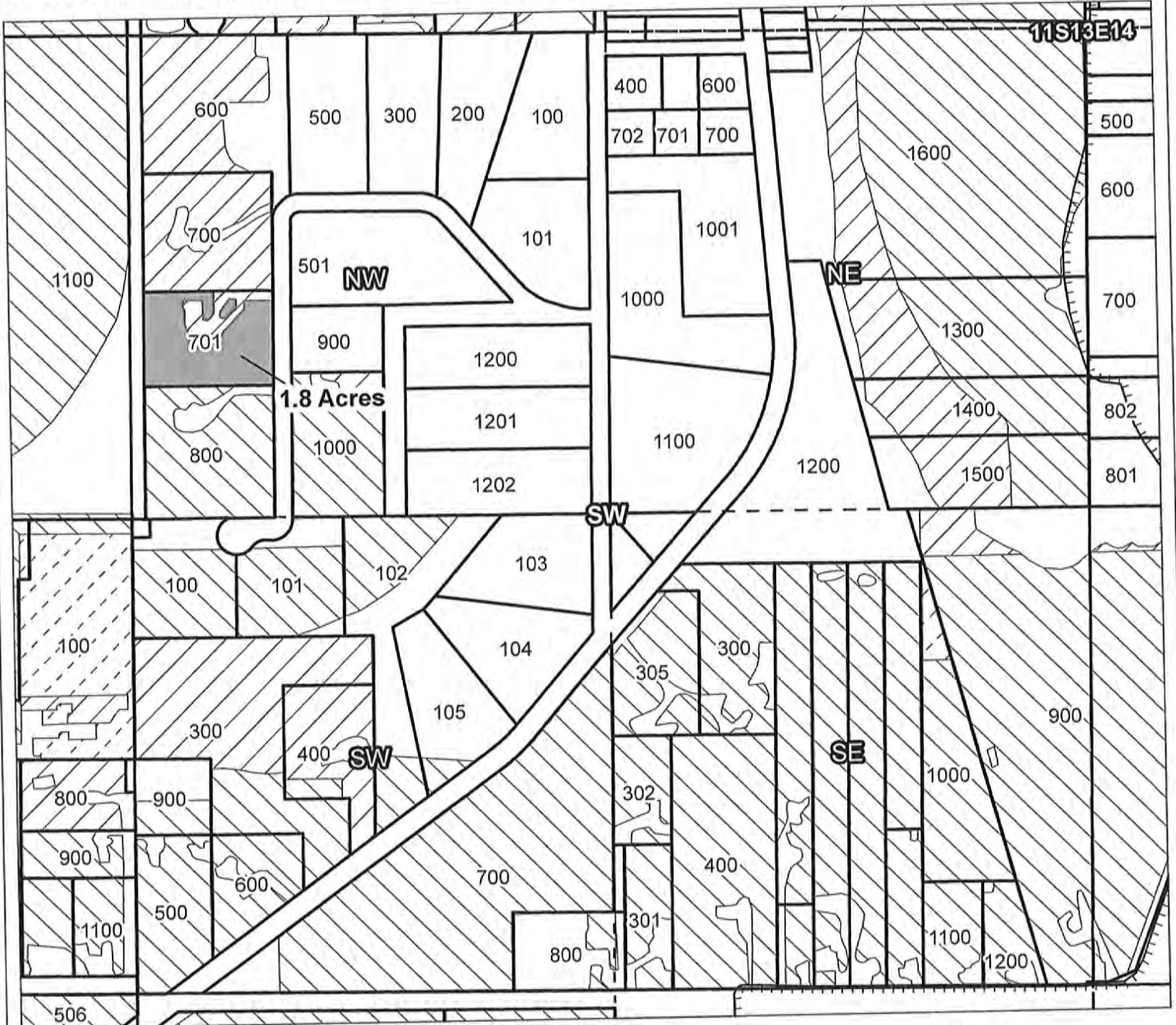
JAN 18 2017

SALEM, OR



Certificates: CW-75

for Steven M Jasa Trustee & Joann C Jasa Trustee, Jasa Trust



Taxlot 701, 11S13E14NWSW: 1.8 Acres ON

- Canals
- Taxlots
- Claim of Beneficial Use
- Cert 72279 & 72281
- Cert 88876
- All Other Certs



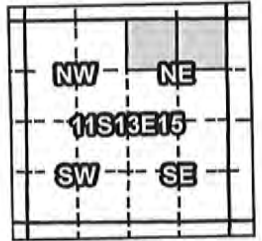
North Unit Irrigation District

Claim of Beneficial Use - CW-75

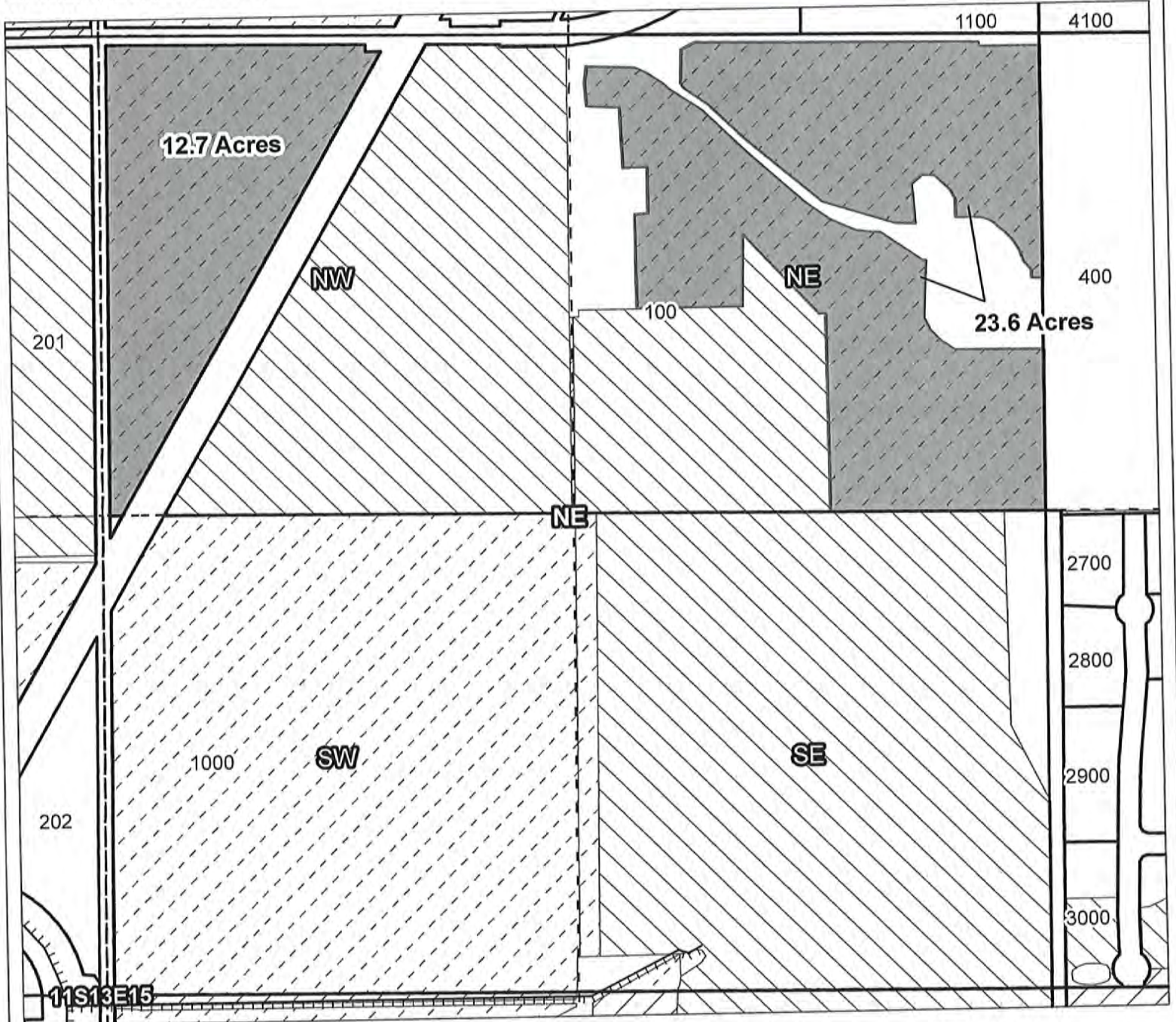
RECEIVED BY OWRD

JAN 18 2017

SALEM, OR



Certificates: CW-75
for Clark, Gordon & Jeris



Taxlot 100, 11S13E15NWNE: 12.7 Acres ON
Taxlot 100, 11S13E15NENE: 23.6 Acres ON

- Canals
- Taxlots
- Claim of Beneficial Use
- Cert 72279 & 72281
- Cert 88876
- All Other Certs



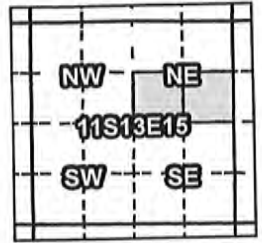
North Unit Irrigation District

Claim of Beneficial Use - CW-75

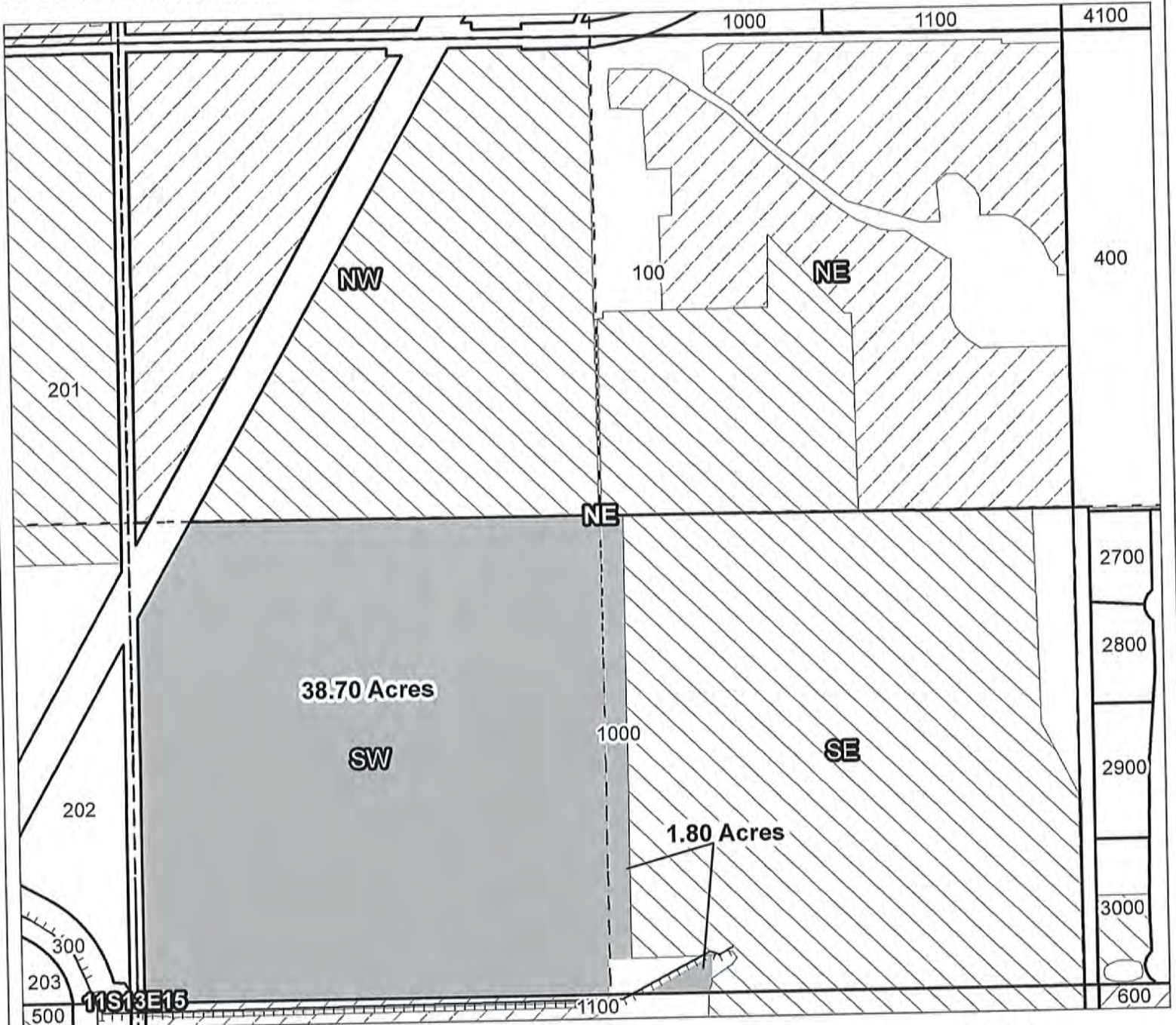
RECEIVED BY OWRD

JAN 18 2017

SALEM, OR



Certificates: CW-75
for Bear Tracks Ranch LLC



Taxlot 1000, 11S13E15SWNE: 38.70 Acres ON
Taxlot 1000, 11S13E15SENE: 1.80 Acres ON

- Canals
- Taxlots
- Claim of Beneficial Use
- Cert 72279 & 72281
- Cert 90177
- All Other Certs



1 inch = 400 feet

RECEIVED BY OWRD

JAN 18 2017

SALEM, OR

NW	NE
11S13E15	
SW	SE

North Unit Irrigation District

Claim of Beneficial Use - CW-75

Certificates: CW-75

for M. Margaret & William Wise Trust



Taxlot 201, 11S13E15NENW: 20.20 Acres ON
 Taxlot 201, 11S13E15NWNW: 9.60 Acres ON
 Taxlot 201, 11S13E15SENE: 10.40 Acres ON

- Canals
- Taxlots
- Claim of Beneficial Use
- Cert 72279 & 72281
- Cert 90177
- All Other Certs



1 inch = 400 feet

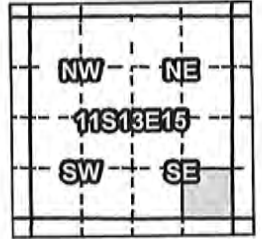
North Unit Irrigation District

Claim of Beneficial Use - CW-75

RECEIVED BY OWRD

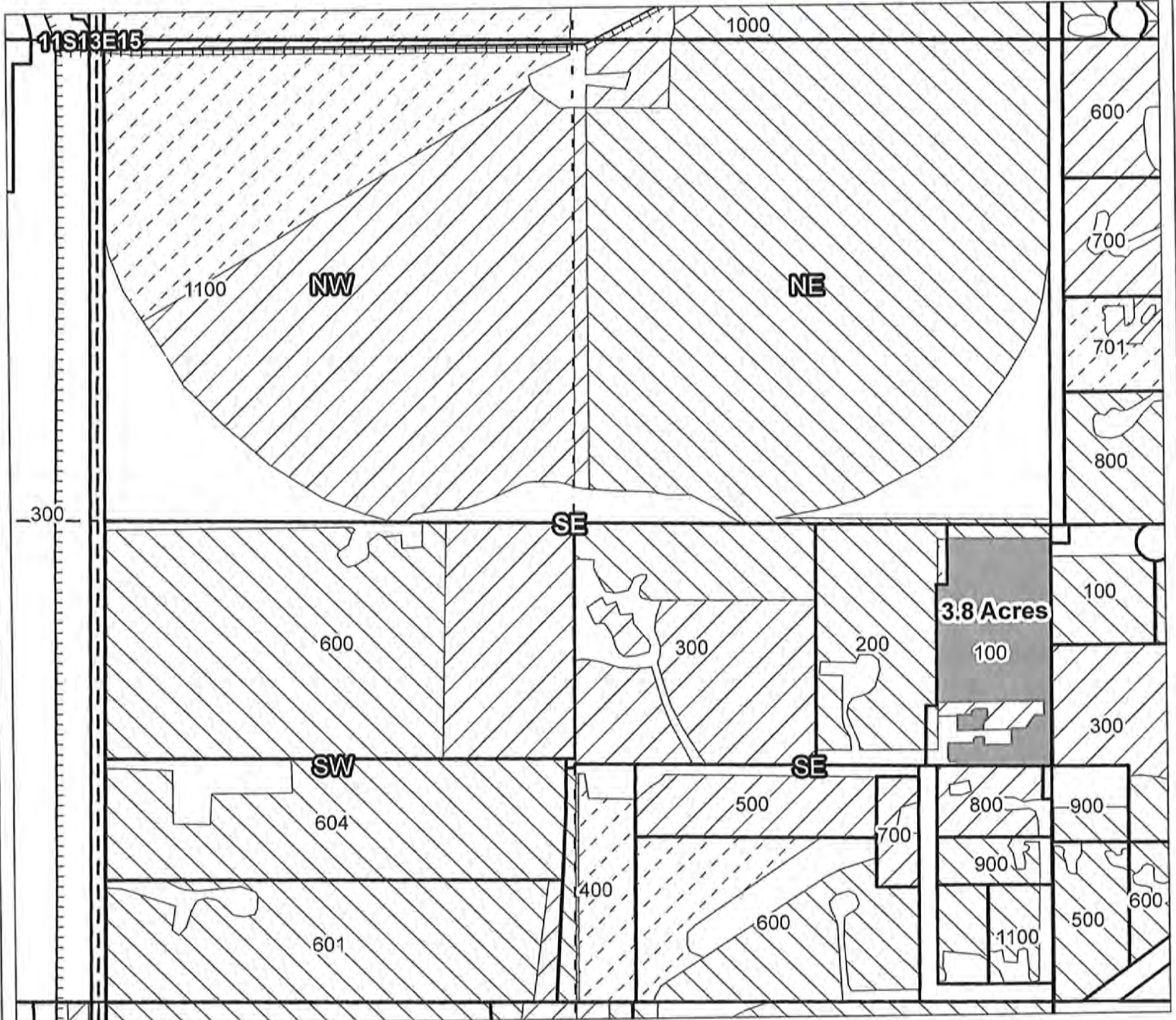
JAN 18 2017

SALEM, OR



Certificates: CW-75

for Richard Randall & Christine M. Comstock



Taxlot 100, 11S13E15SESE: 3.8 Acres ON

- Canals
- Taxlots
- Claim of Beneficial Use
- Cert 72279 & 72281
- Cert 88876
- All Other Certs



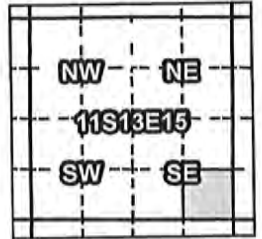
North Unit Irrigation District

Claim of Beneficial Use - CW-75

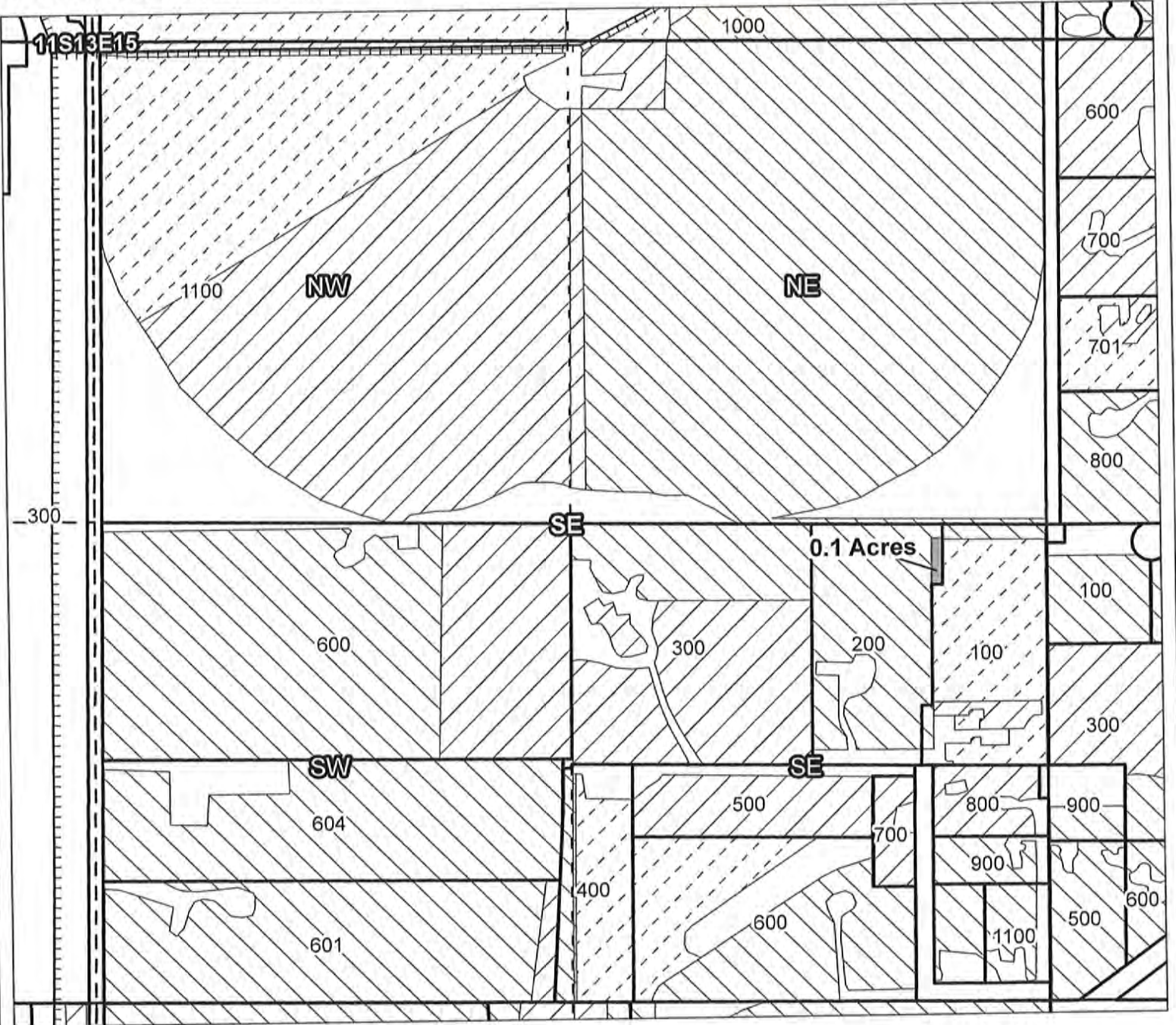
RECEIVED BY OWRD

JAN 18 2017

SALEM, OR



Certificates: CW-75
for Gerald E. & Lois E. Barker



Taxlot 200, 11S13E15SESE: 0.1 Acres ON

- Canals
- Taxlots
- Claim of Beneficial Use
- Cert 72279 & 72281
- Cert 88876
- All Other Certs



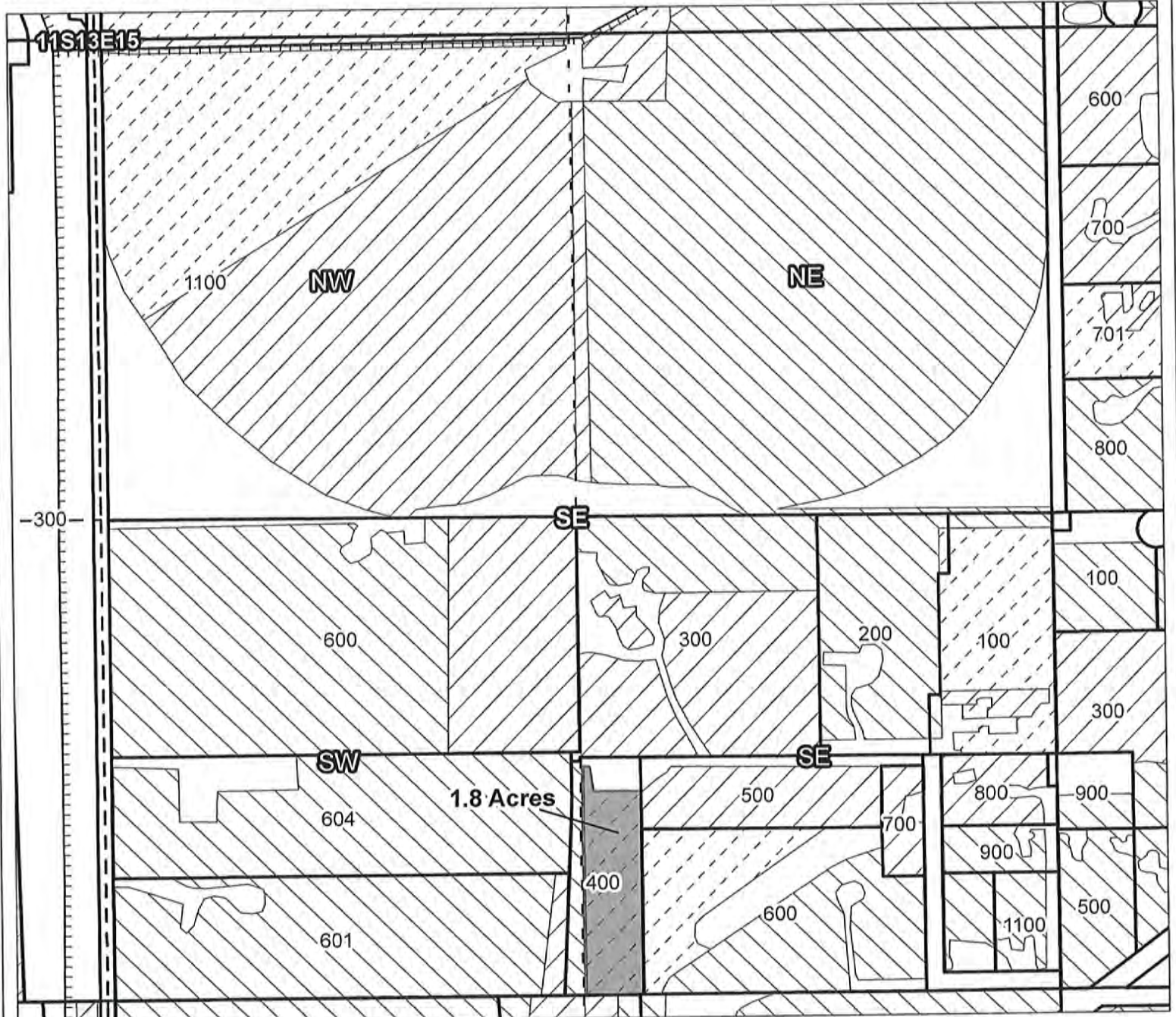
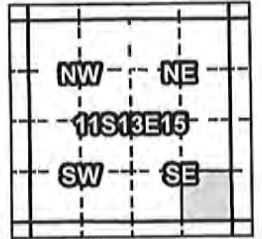
1 inch = 400 feet

JAN 18 2017

SALEM, OR

North Unit Irrigation District Claim of Beneficial Use - CW-75

Certificates: CW-75
for Mcconkey, Roberta A



Taxlot 400, 11S13E15SESE: 1.8 Acres ON

- Canals
- Taxlots
- Claim of Beneficial Use
- Cert 72279 & 72281
- Cert 88876
- All Other Certs



1 inch = 400 feet

North Unit Irrigation District

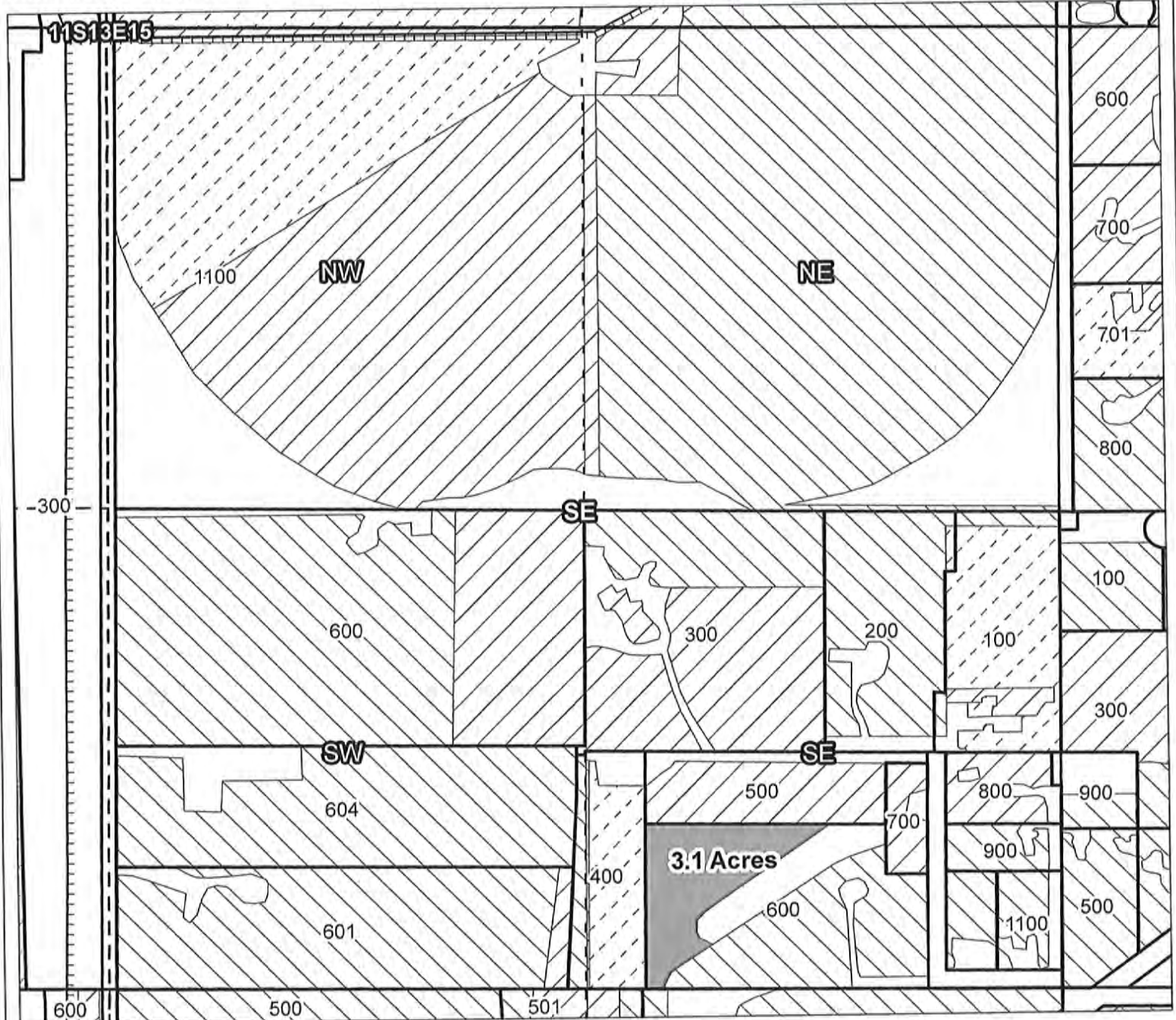
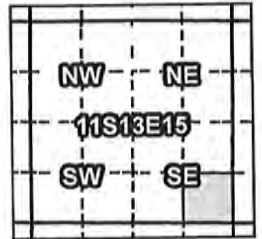
Claim of Beneficial Use - CW-75

RECEIVED BY OWRD

JAN 18 2017

SALEM, OR

Certificates: CW-75
for Lela Mae Mundy



Taxlot 600, 11S13E15SESE: 3.1 Acres ON

- Canals
- Taxlots
- Claim of Beneficial Use
- Cert 72279 & 72281
- Cert 88876
- All Other Certs



1 inch = 400 feet

North Unit Irrigation District Claim of Beneficial Use - CW-75

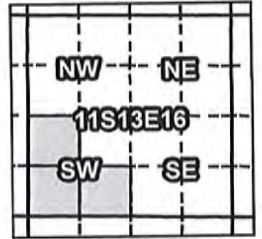
RECEIVED BY OWRD

JAN 18 2017

SALEM, OR

Certificates: CW-75

for ALMBW Farm & Ranch, LLC



Taxlot 300, 11S13E16NWSW: 28.0 Acres ON
Taxlot 300, 11S13E16SWSW: 6.7 Acres ON
Taxlot 300, 11S13E16SESW: 15.7 Acres ON

- Canals
- Taxlots
- Claim of Beneficial Use
- Cert 72279 & 72281
- Cert 88876
- All Other Certs

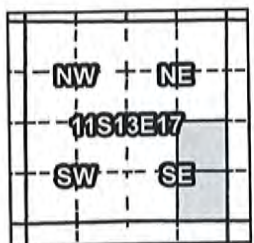


1 inch = 400 feet

North Unit Irrigation District

Claim of Beneficial Use - CW-75

RECEIVED BY OWRD
 JAN 18 2017
 SALEM, OR



Certificates: CW-75
 for Dry Canyon Farms LLC



Taxlot 100, 11S13E17NESE: 6.7 Acres ON
 Taxlot 100, 11S13E17SESE: 0.7 Acres ON

- Canals
- Taxlots
- Claim of Beneficial Use
- Cert 72279 & 72281
- Cert 88876
- All Other Certs



1 inch = 400 feet

North Unit Irrigation District Claim of Beneficial Use - CW-75

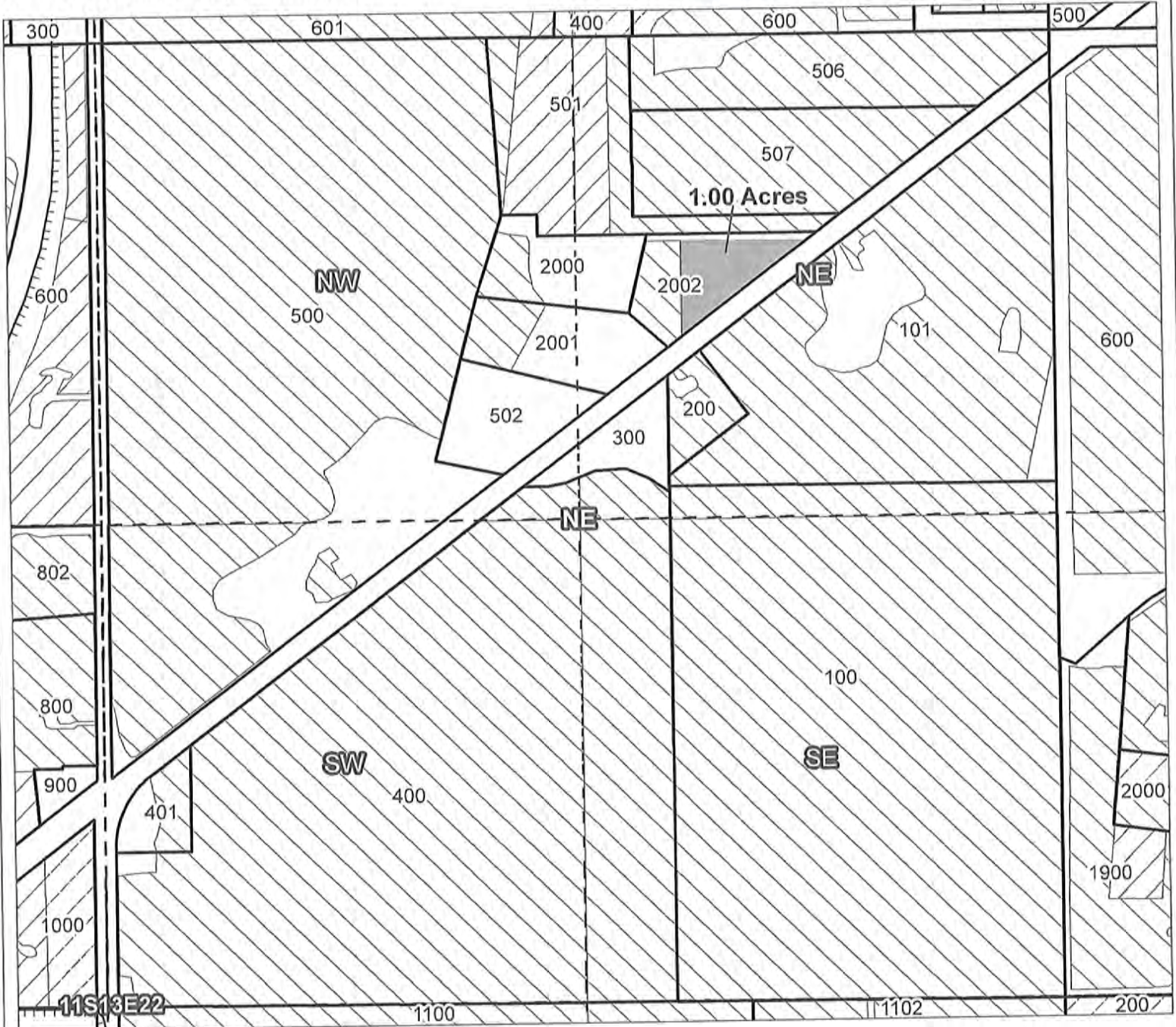
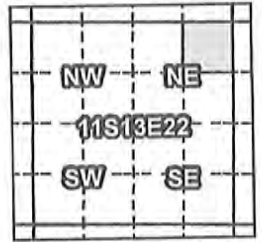
RECEIVED BY OWRD

JAN 18 2017

SALEM, OR

Certificates: CW-75

for Malcoom L. & Kay F. Meredith



Taxlot 2002, 11S13E22NENE: 1.00 Acres ON

- Canals
- Taxlots
- Claim of Beneficial Use
- Cert 72279 & 72281
- Cert 90177
- All Other Certs



1 inch = 400 feet

North Unit Irrigation District Claim of Beneficial Use - CW-75

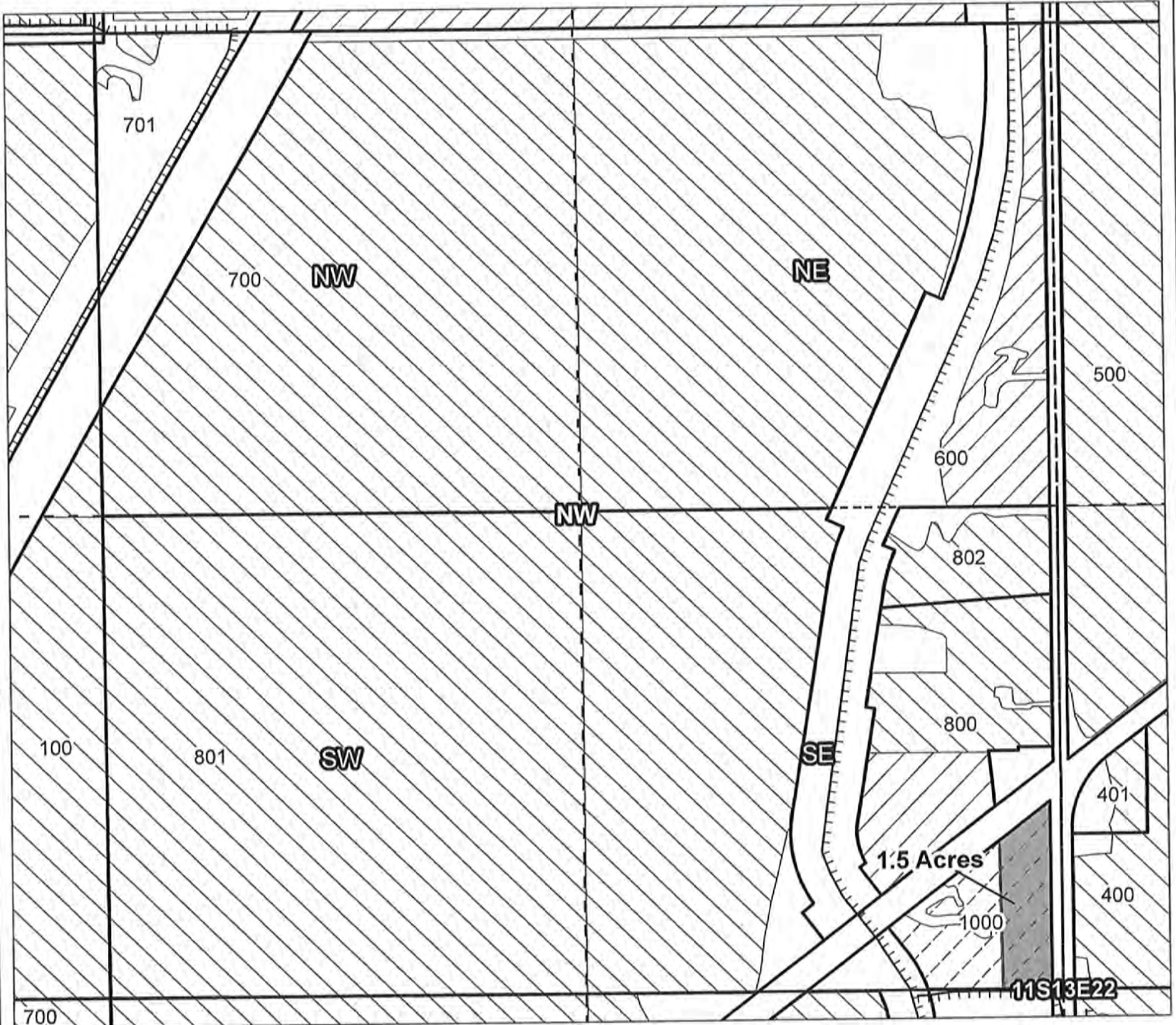
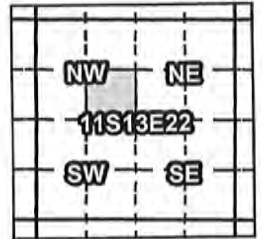
RECEIVED BY OWRD

JAN 18 2017

SALEM, OR

Certificates: CW-75

for Gregory P. Horn



Taxlot 1000, 11S13E22SESW: 1.5 Acres ON

- Canals
- Taxlots
- Claim of Beneficial Use
- Cert 72279 & 72281
- Cert 88876
- All Other Certs



1 inch = 400 feet

North Unit Irrigation District Claim of Beneficial Use - CW-75

RECEIVED BY OWRD

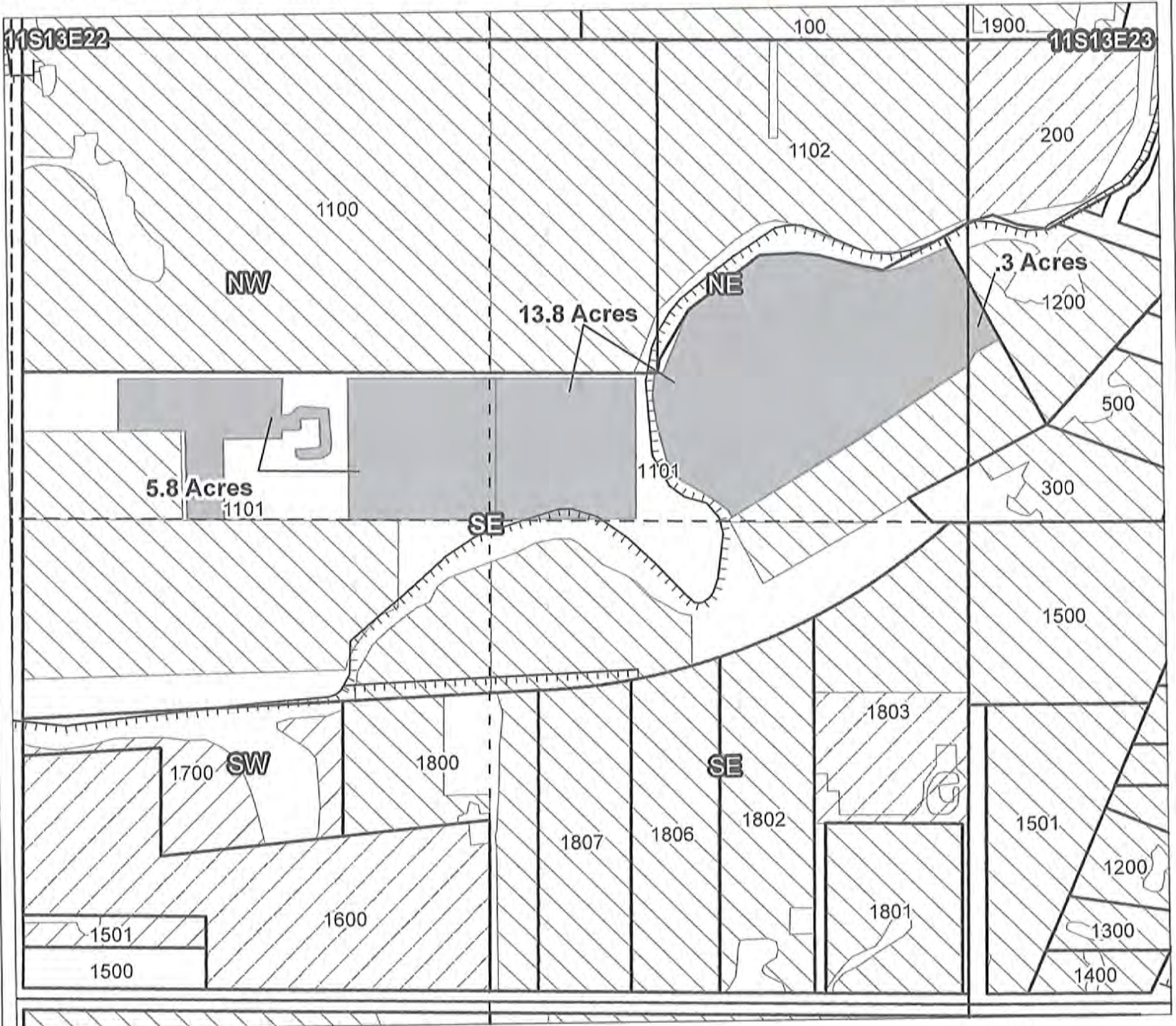
JAN 18 2017

SALEM, OR

Certificates: CW-75

for Mark G. & Pamela L. Morlan

NE	NW
11S13E22	11S13E23
SE	SW



Taxlot 1101, 11S13E22NESE: 13.8 Acres ON
 Taxlot 1101, 11S13E22NWSE: 5.8 Acres ON
 Taxlot 1101, 11S13E23NWSW: 0.3 Acres ON

- Canals
- Taxlots
- Claim of Beneficial Use
- Cert 72279 & 72281
- Cert 88876
- All Other Certs



1 inch = 400 feet

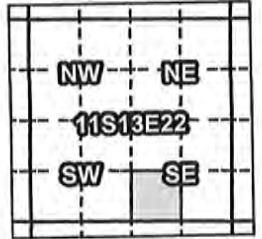
North Unit Irrigation District

Claim of Beneficial Use - CW-75

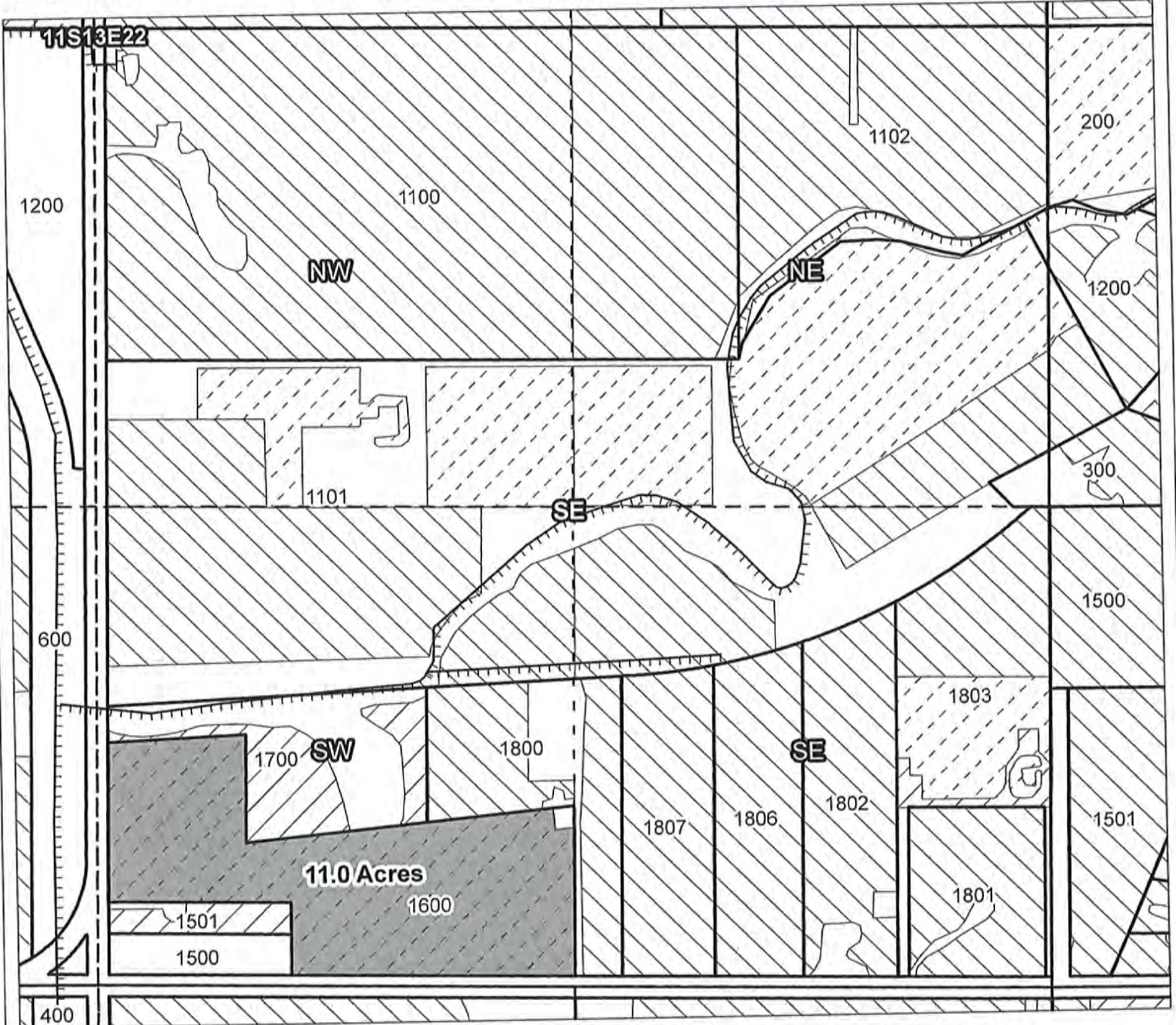
RECEIVED BY OWRD

JAN 18 2017

SALEM, OR



Certificates: CW-75
for 6T Living Trust - Billy Joe Towery Trustee



Taxlot 1600, 11S13E22SWSE: 11.0 Acres ON

- Canals
- Taxlots
- Claim of Beneficial Use
- Cert 72279 & 72281
- Cert 88876
- All Other Certs



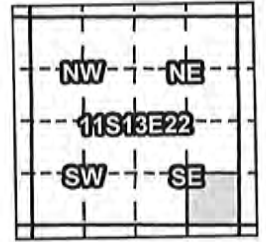
North Unit Irrigation District

Claim of Beneficial Use - CW-75

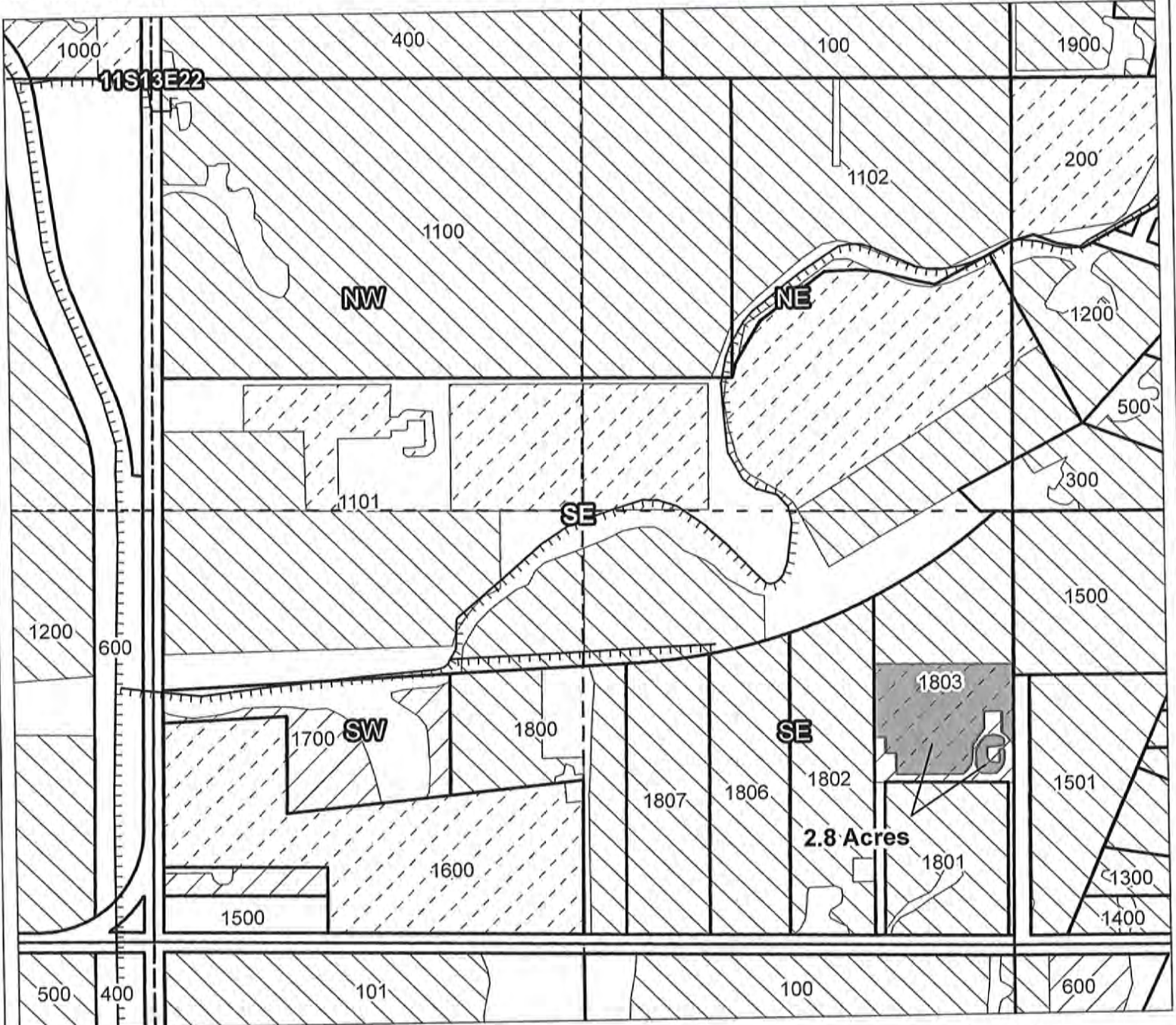
RECEIVED BY OWRD

JAN 18 2017

SALEM, OR



Certificates: CW-75
for Chad A. & Amy N. Smith



Taxlot 1803, 11S13E22SESE: 2.8 Acres ON

- Canals
- Taxlots
- Claim of Beneficial Use
- Cert 72279 & 72281
- Cert 88876
- All Other Certs



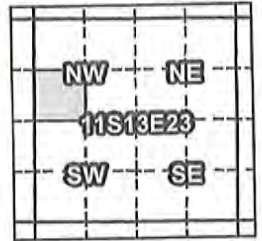
North Unit Irrigation District

Claim of Beneficial Use - CW-75

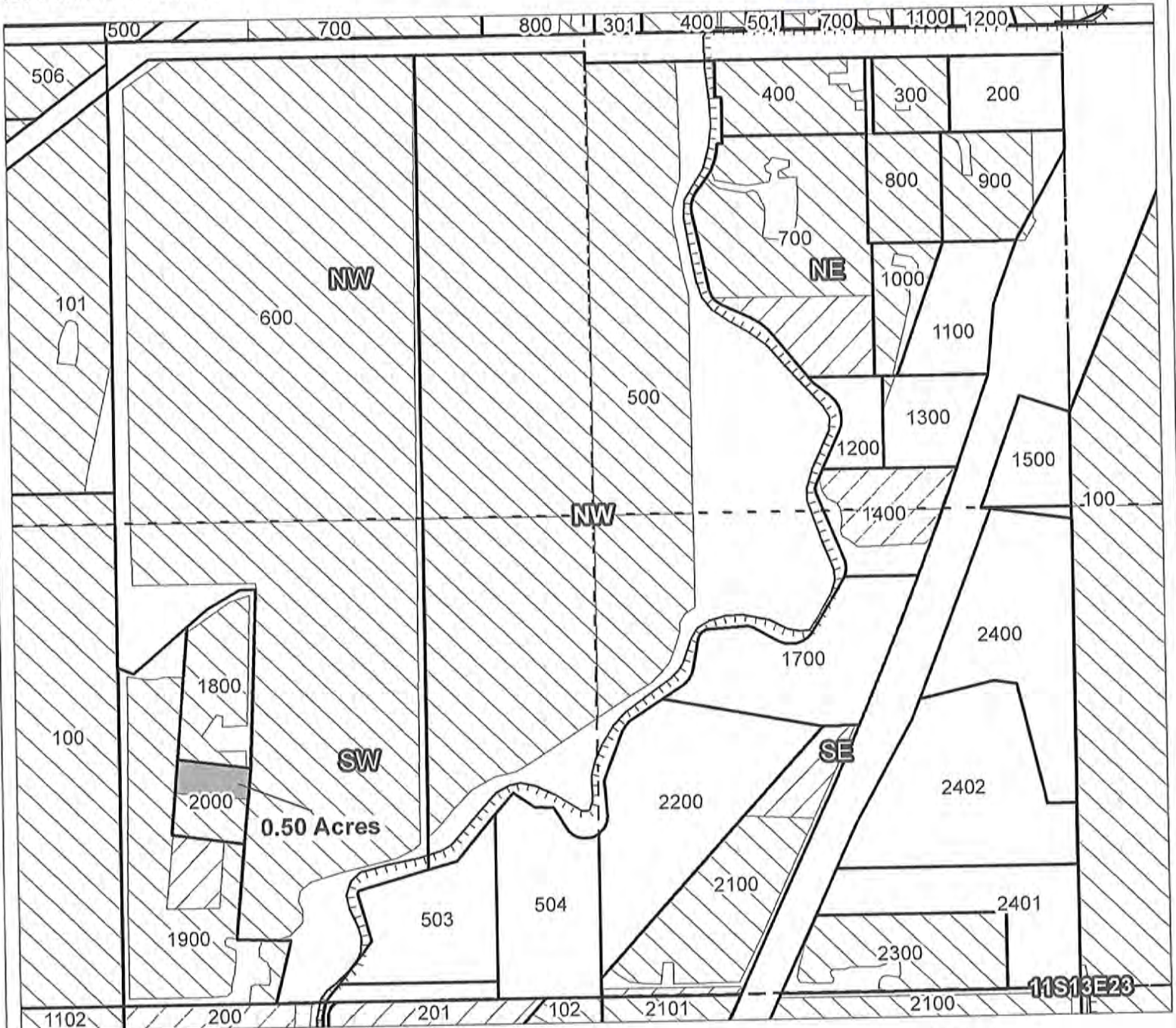
RECEIVED BY OWRD

JAN 18 2017

SALEM, OR



Certificates: CW-75
for Joan Ellen Shaw



Taxlot 2000, 11S13E23SWNW: 0.50 Acres ON

- Canals
- Taxlots
- Claim of Beneficial Use
- Cert 72279 & 72281
- Cert 90177
- All Other Certs



1 inch = 400 feet

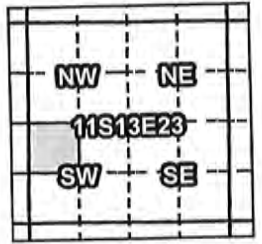
North Unit Irrigation District

Claim of Beneficial Use - CW-75

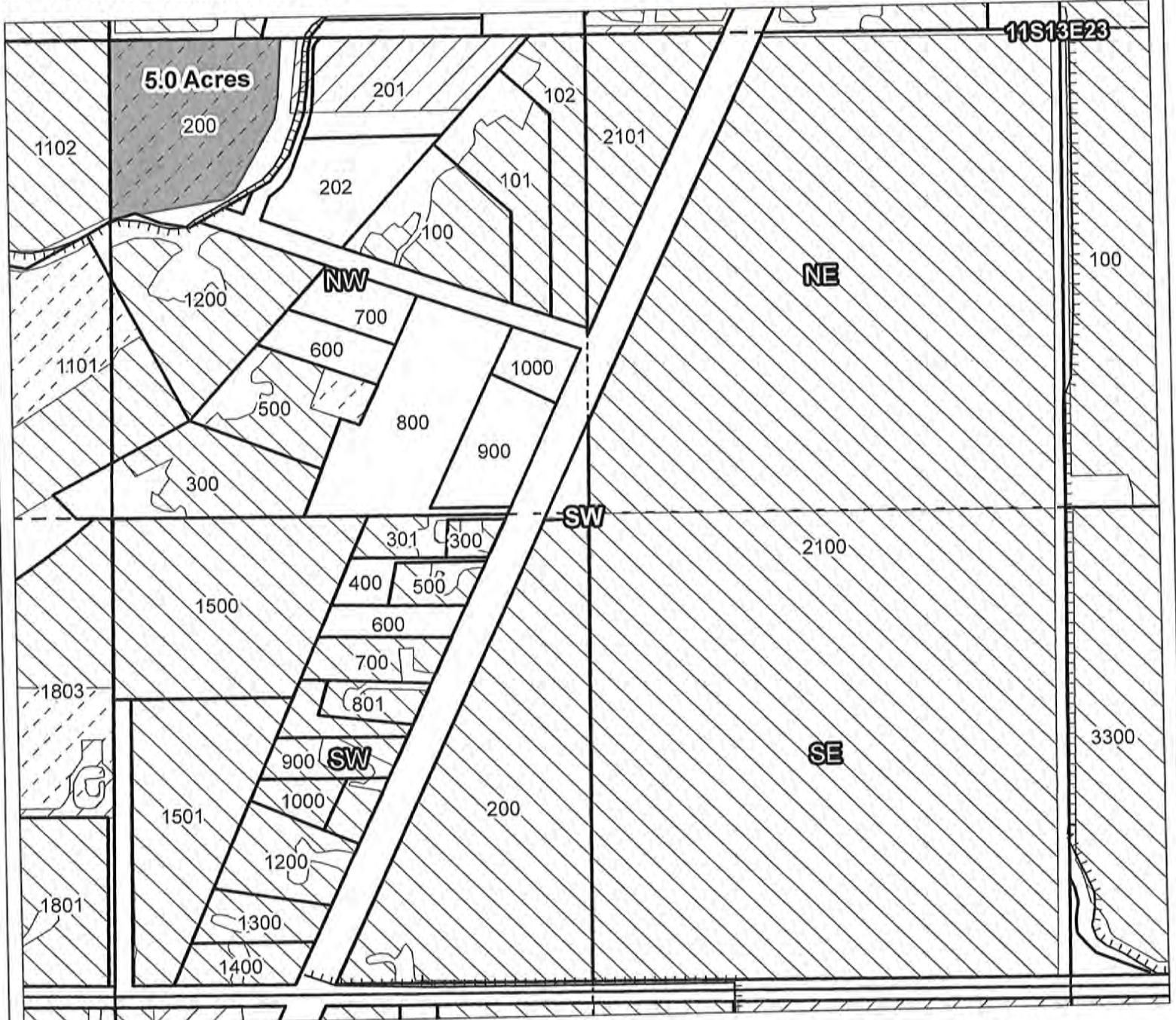
RECEIVED BY OWRD

JAN 18 2017

SALEM, OR



Certificates: CW-75
for Peter R. & Robin R. McCabe



Taxlot 200, 11S13E23NWSW: 5.0 Acres ON

- Canals
- Taxlots
- Claim of Beneficial Use
- Cert 72279 & 72281
- Cert 88876
- All Other Certs



RECEIVED BY OWRD

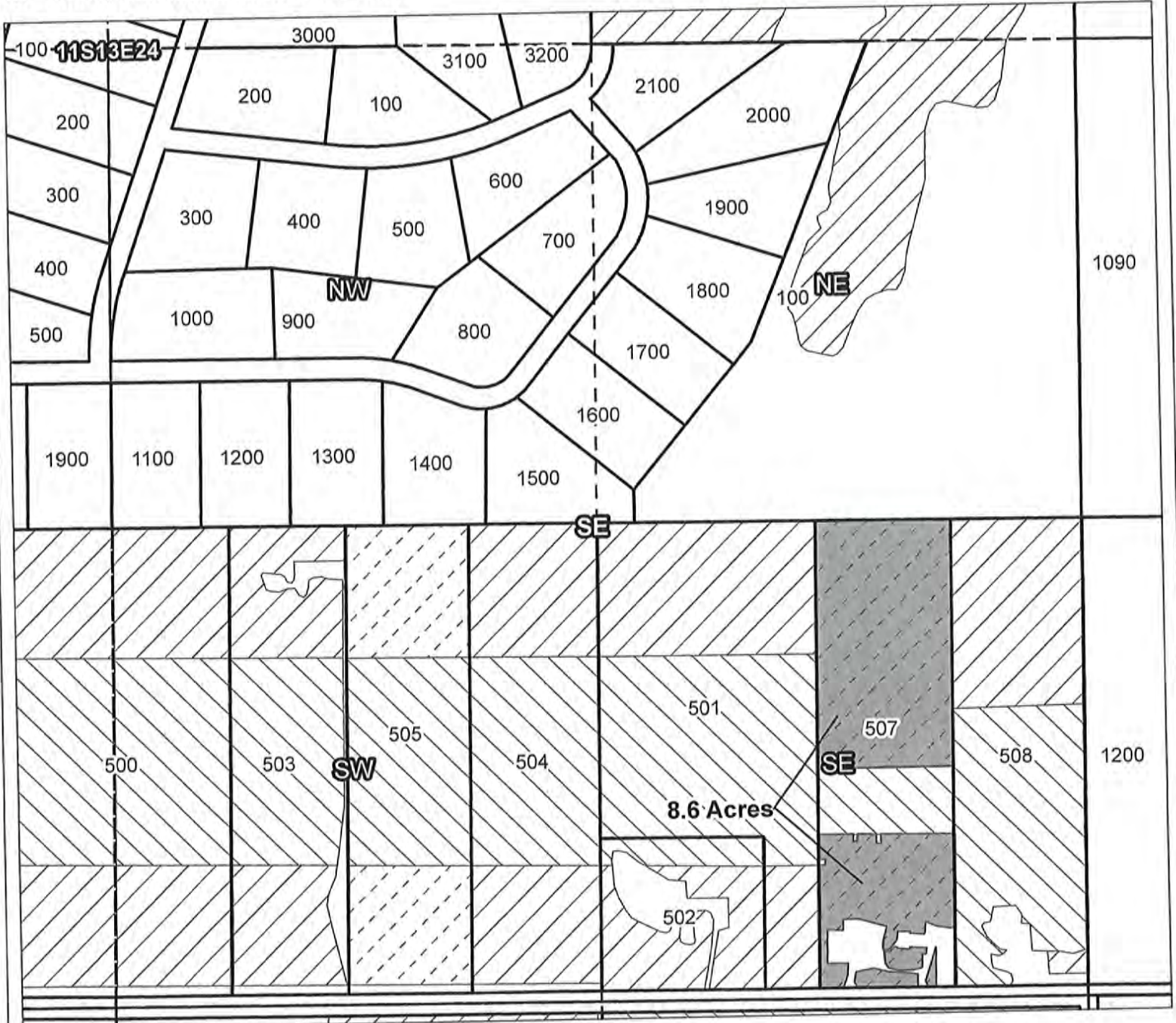
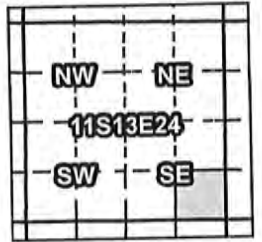
JAN 18 2017

SALEM, OR

North Unit Irrigation District Claim of Beneficial Use - CW-75

Certificates: CW-75

for Klock, Kenneth L & Sharon Ladeen



Taxlot 507, 11S13E24SESE: 8.6 Acres ON

- Canals
- Taxlots
- Claim of Beneficial Use
- Cert 72279 & 72281
- Cert 88876
- All Other Certs



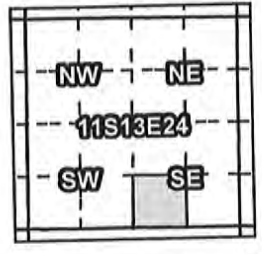
North Unit Irrigation District

Claim of Beneficial Use - CW-75

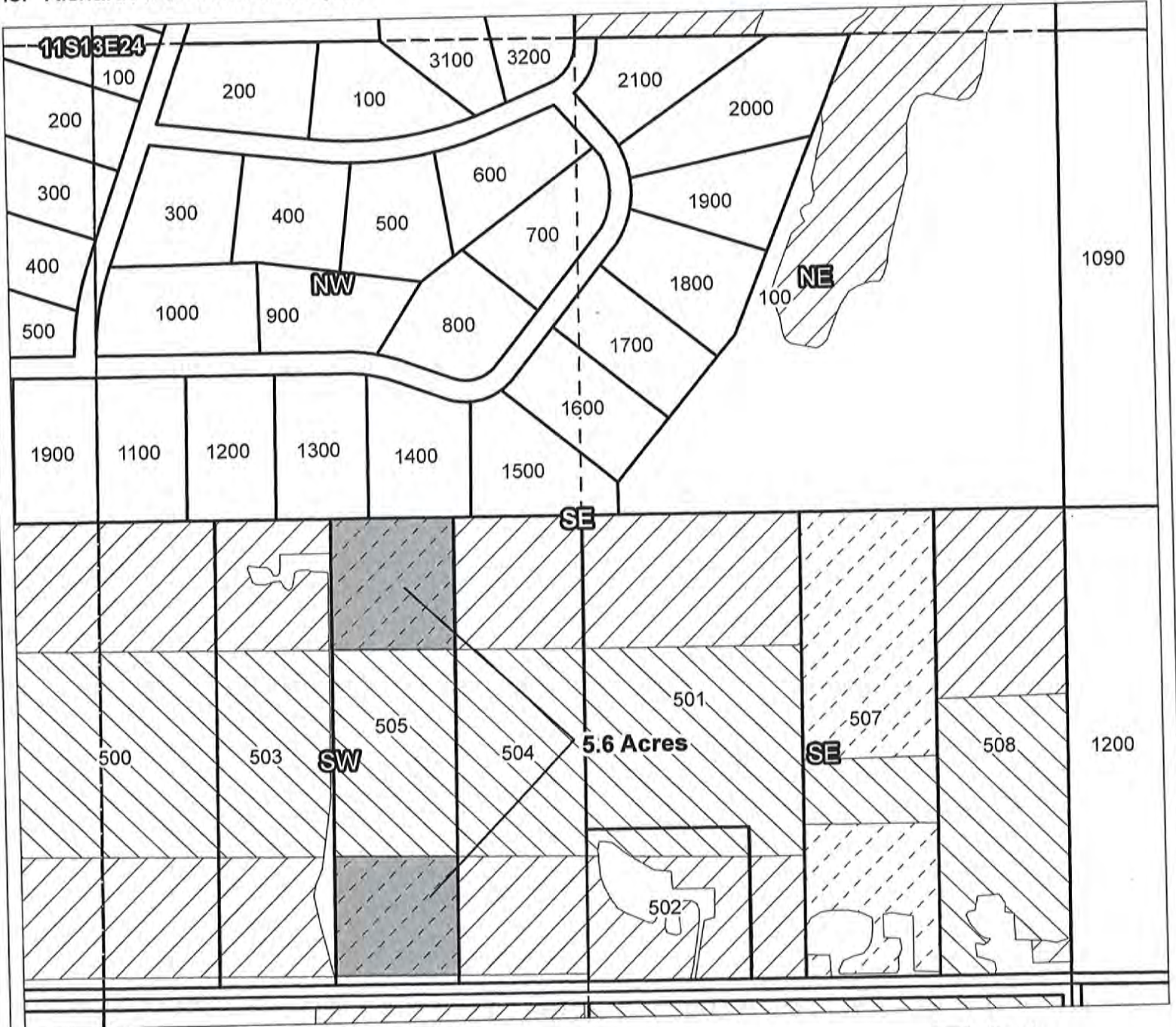
RECEIVED BY OWRD

JAN 18 2017

SALEM, OR



Certificates: CW-75
for Richard A. & Karen V. Schjoll



Taxlot 505, 11S13E24SWSE: 5.6 Acres ON

- Canals
- Taxlots
- Claim of Beneficial Use
- Cert 72279 & 72281
- Cert 88876
- All Other Certs



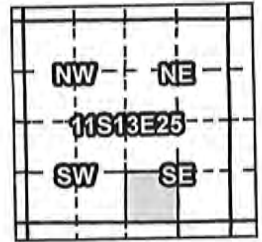
North Unit Irrigation District

Claim of Beneficial Use - CW-75

RECEIVED BY OWRD

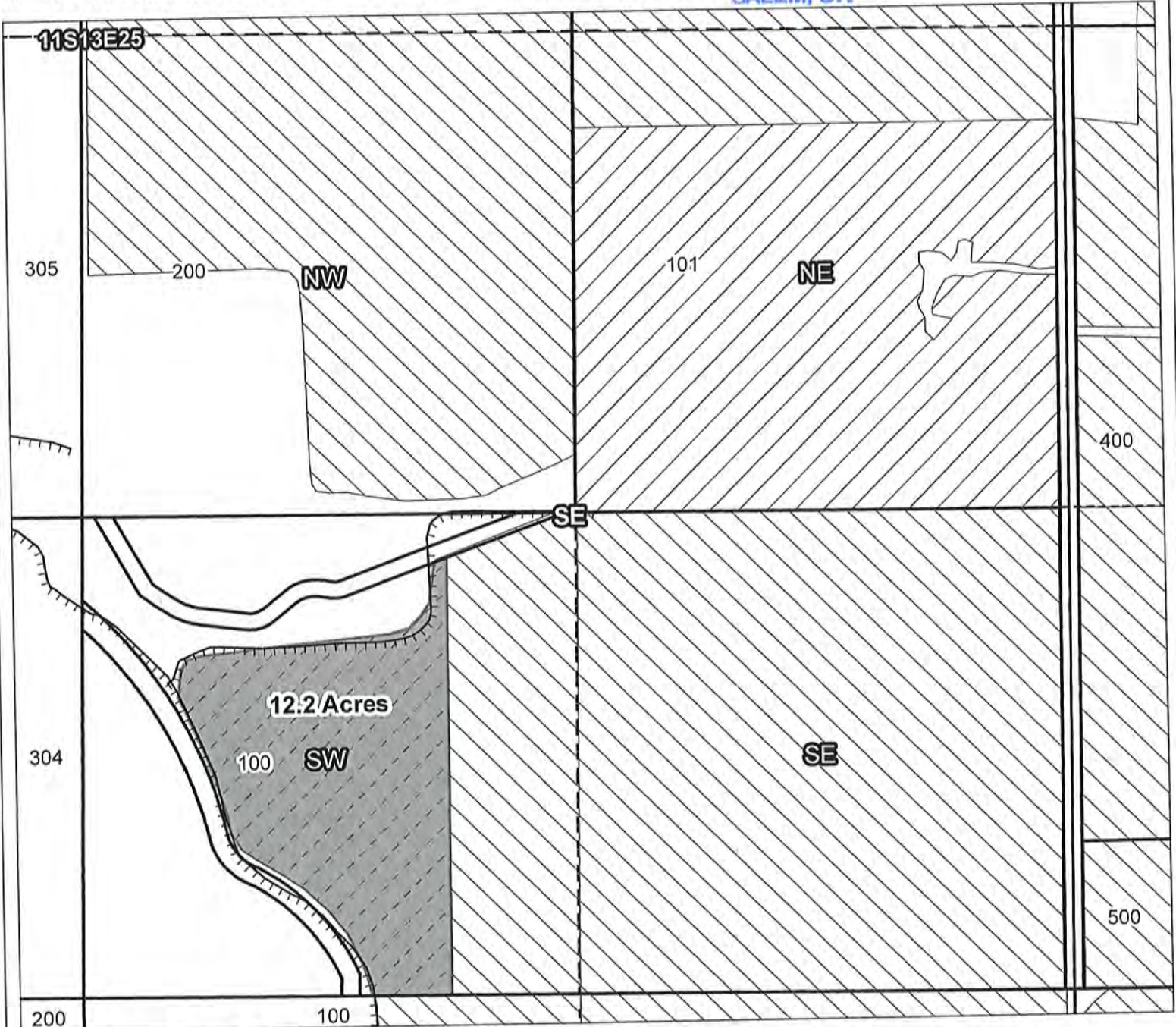
JAN 18 2017

SALEM, OR



Certificates: CW-75

for Richards Joint Trust Martin P & Nancy K Richards Co- Trustees



Taxlot 100, 11S13E25SWSE: 12.2 Acres ON

- Canals
- Taxlots
- Claim of Beneficial Use
- Cert 72279 & 72281
- Cert 88876
- All Other Certs



North Unit Irrigation District Claim of Beneficial Use - CW-75

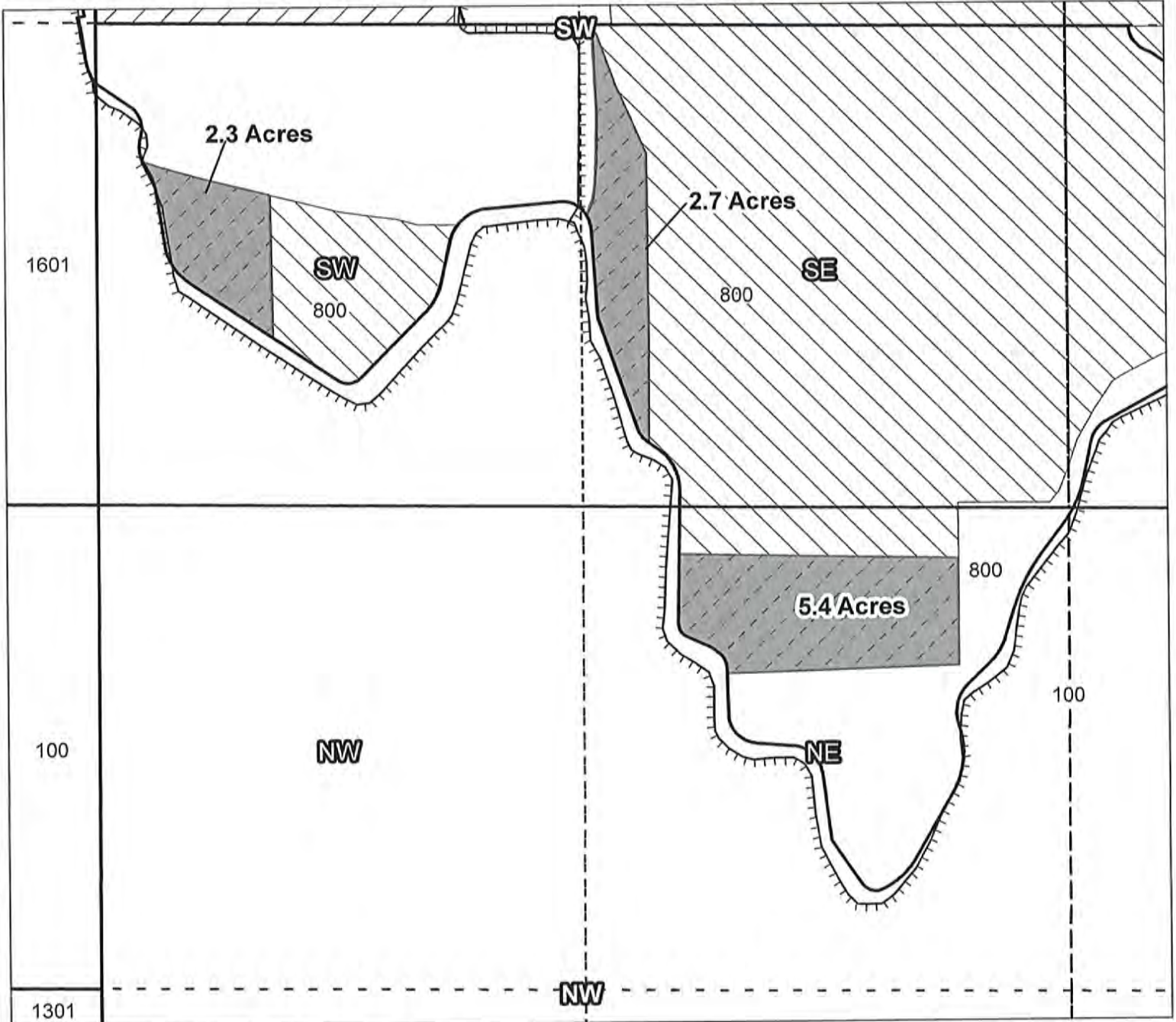
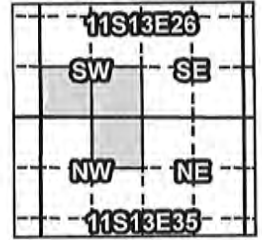
RECEIVED BY OWRD

JAN 18 2017

SALEM, OR

Certificates: CW-75

for William B. Hoffman, Sr. Family Trust



Taxlot 800, 11S13E26SESW: 2.7 Acres ON
 Taxlot 800, 11S13E26SWSW: 2.3 Acres ON
 Taxlot 800, 11S13E35NENW: 5.4 Acres ON

- Canals
- Taxlots
- Claim of Beneficial Use
- Cert 72279 & 72281
- Cert 88876
- All Other Certs



North Unit Irrigation District

Claim of Beneficial Use - CW-75

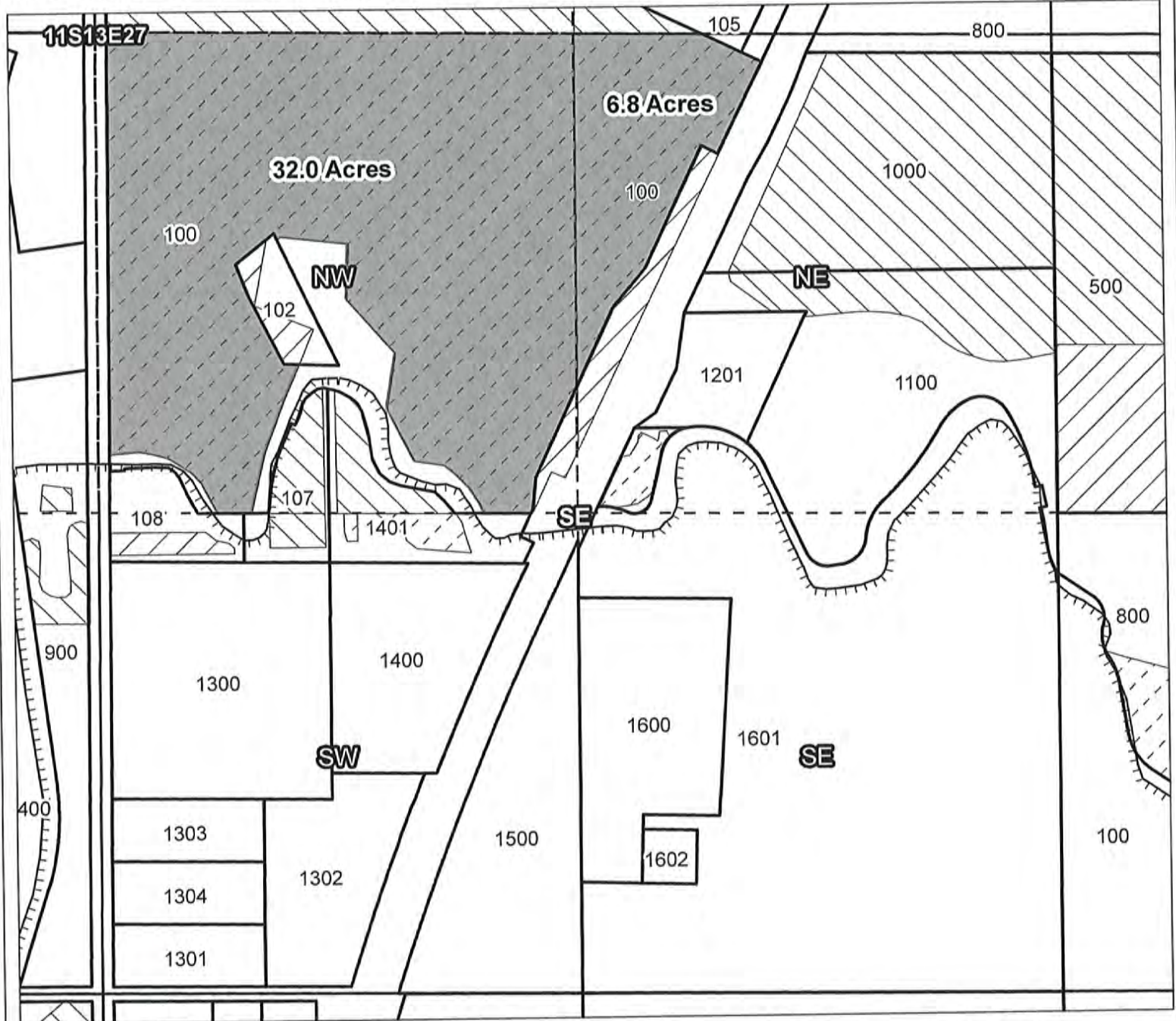
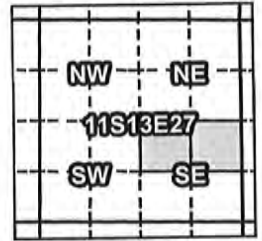
RECEIVED BY OWRD

JAN 18 2017

SALEM, OR

Certificates: CW-75

for 6T Living Trust - Billy Joe Towery Trustee



Taxlot 100, 11S13E27NWSE: 32.0 Acres ON
 Taxlot 100, 11S13E27NESE: 6.8 Acres ON

- Canals
- Taxlots
- Claim of Beneficial Use
- Cert 72279 & 72281
- Cert 88876
- All Other Certs



1 inch = 5,000 feet

North Unit Irrigation District Claim of Beneficial Use - CW-75

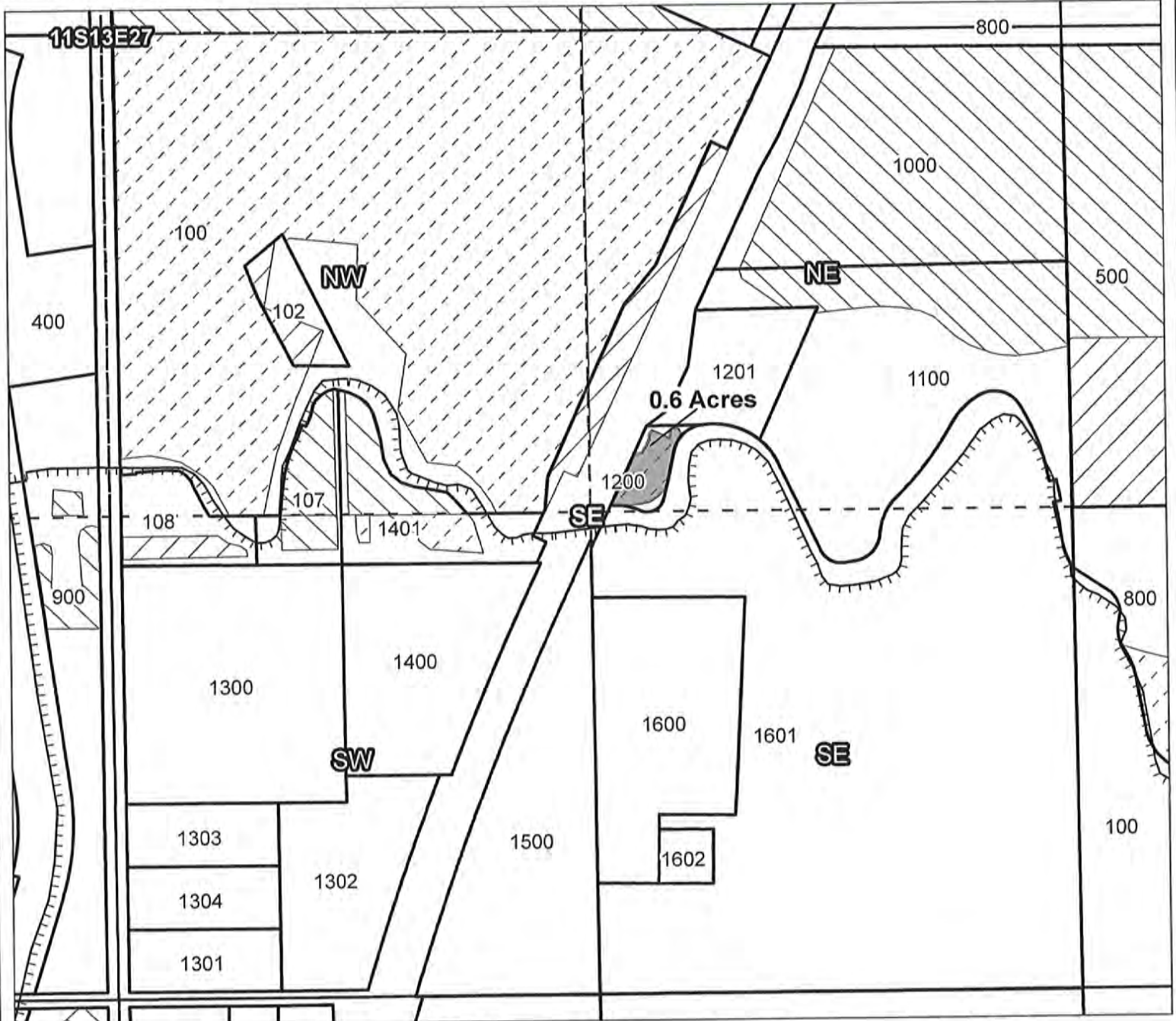
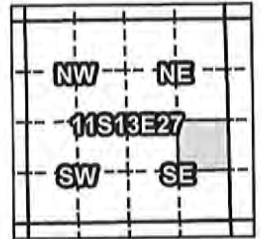
RECEIVED BY OWRD

JAN 18 2017

SALEM, OR

Certificates: CW-75

for Miller, Gerald D



Taxlot 1200, 11S13E27NESE: 0.6 Acres ON

- Canals
- Taxlots
- Claim of Beneficial Use
- Cert 72279 & 72281
- Cert 88876
- All Other Certs



1 inch = 400 feet

North Unit Irrigation District

Claim of Beneficial Use - CW-75

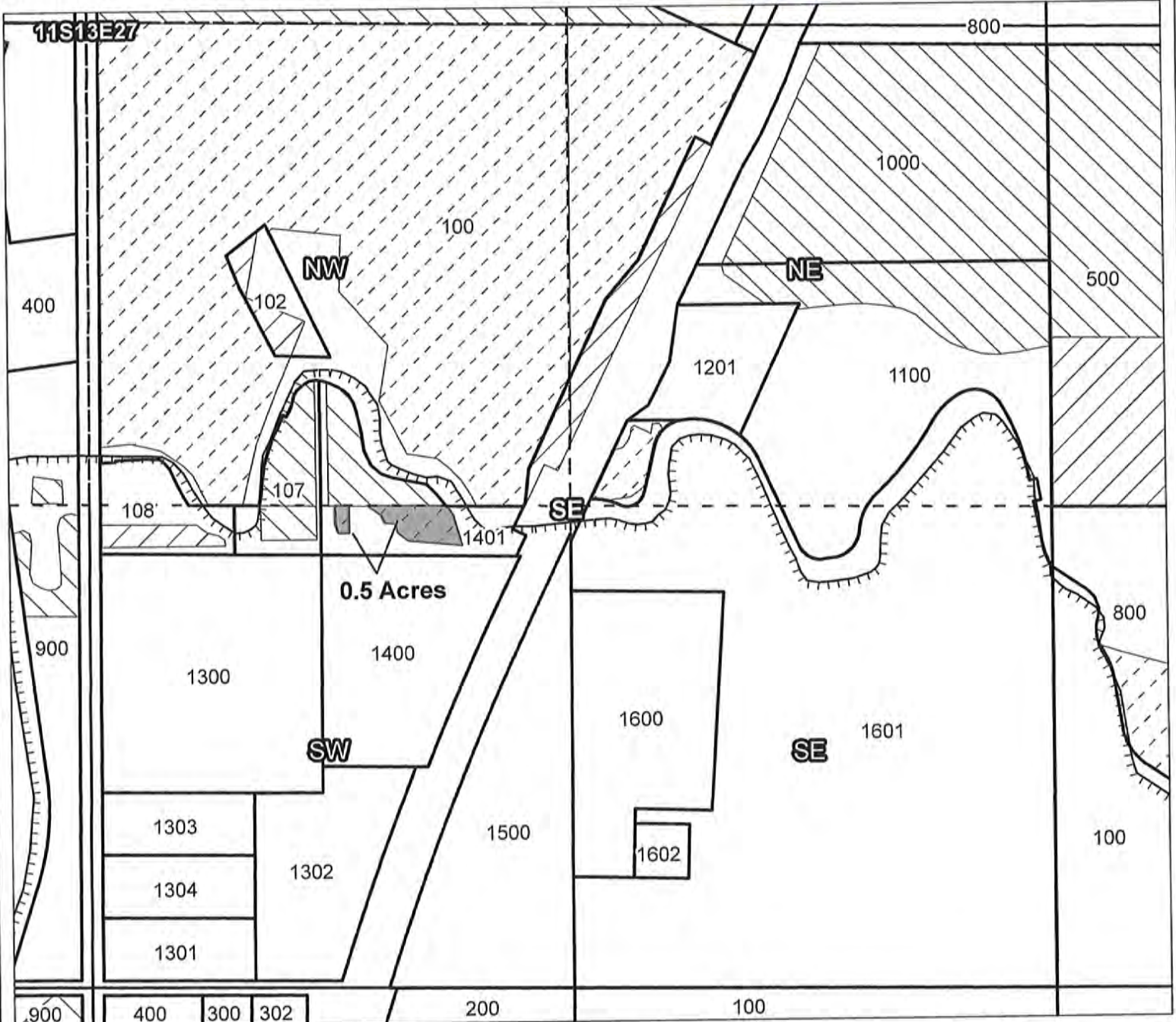
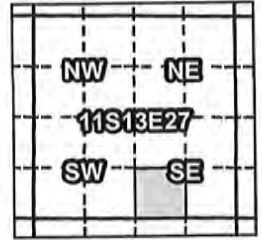
Certificates: CW-75

for Johnnie L. & Cheryl L. Towery

RECEIVED BY OWRD

JAN 18 2017

SALEM, OR



Taxlot 1401, 11S13E27SWSE: 0.5 Acres ON

- Canals
- Taxlots
- Claim of Beneficial Use
- Cert 72279 & 72281
- Cert 88876
- All Other Certs



1 inch = 400 feet

North Unit Irrigation District

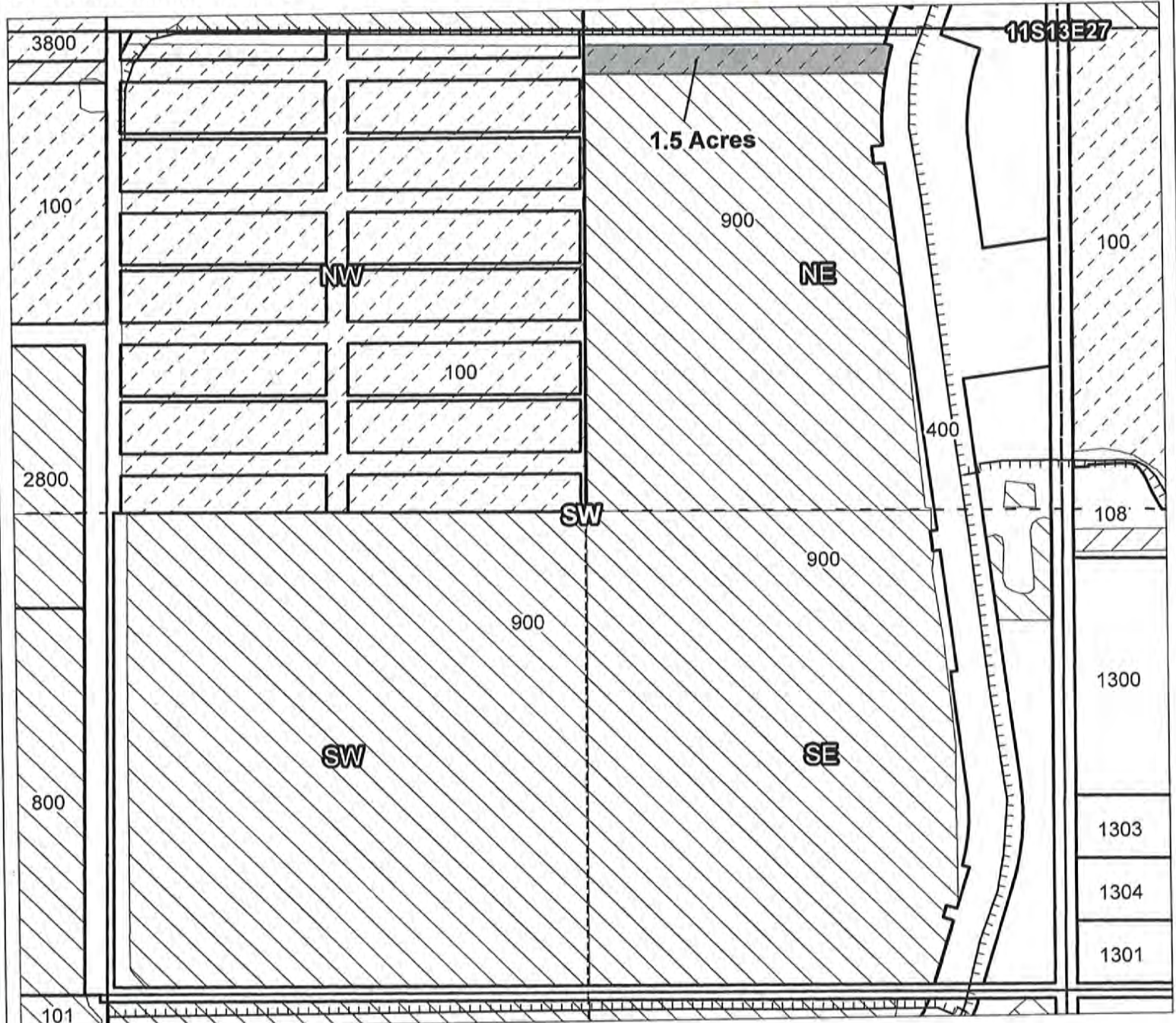
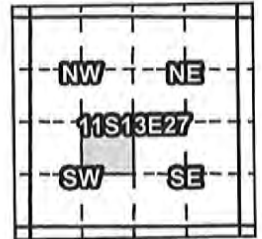
Claim of Beneficial Use - CW-75

RECEIVED BY OWRD

JAN 18 2017

SALEM, OR

Certificates: CW-75
for Heathersonte Exchange



Taxlot 900, 11S13E27NESW: 1.5 Acres ON

- Canals
- Taxlots
- Claim of Beneficial Use
- Cert 72279 & 72281
- Cert 88876
- All Other Certs



1 inch = 400 feet

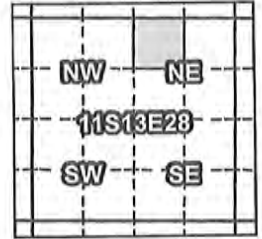
North Unit Irrigation District

Claim of Beneficial Use - CW-75

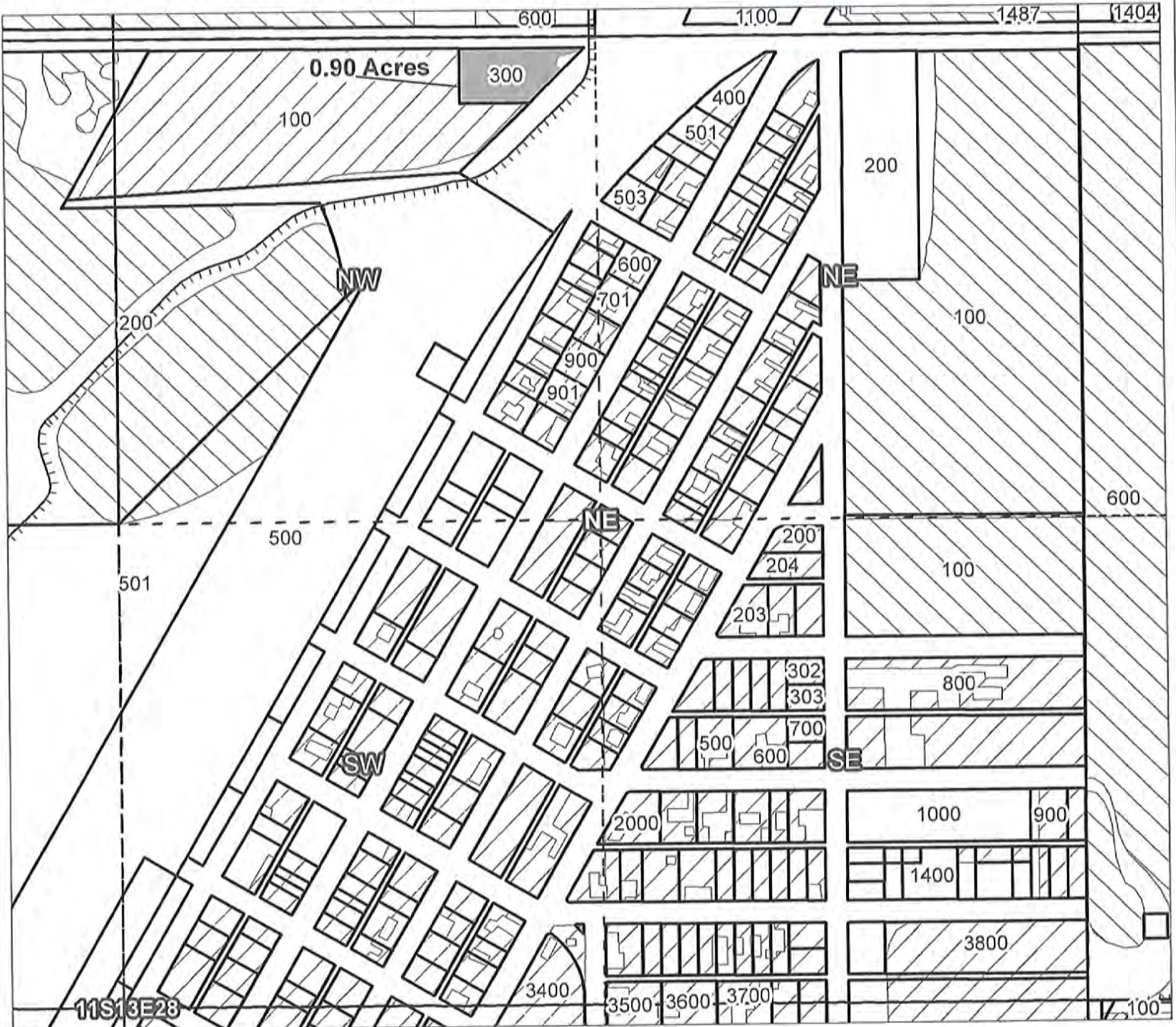
RECEIVED BY OWRD

JAN 18 2017

SALEM, OR



Certificates: CW-75
for Roy Nance



Taxlot 300, 11S13E28NWNE: 0.90 Acres ON

- Canals
- Taxlots
- Claim of Beneficial Use
- Cert 72279 & 72281
- Cert 90177
- All Other Certs



1 inch = 400 feet

North Unit Irrigation District

Claim of Beneficial Use - CW-75

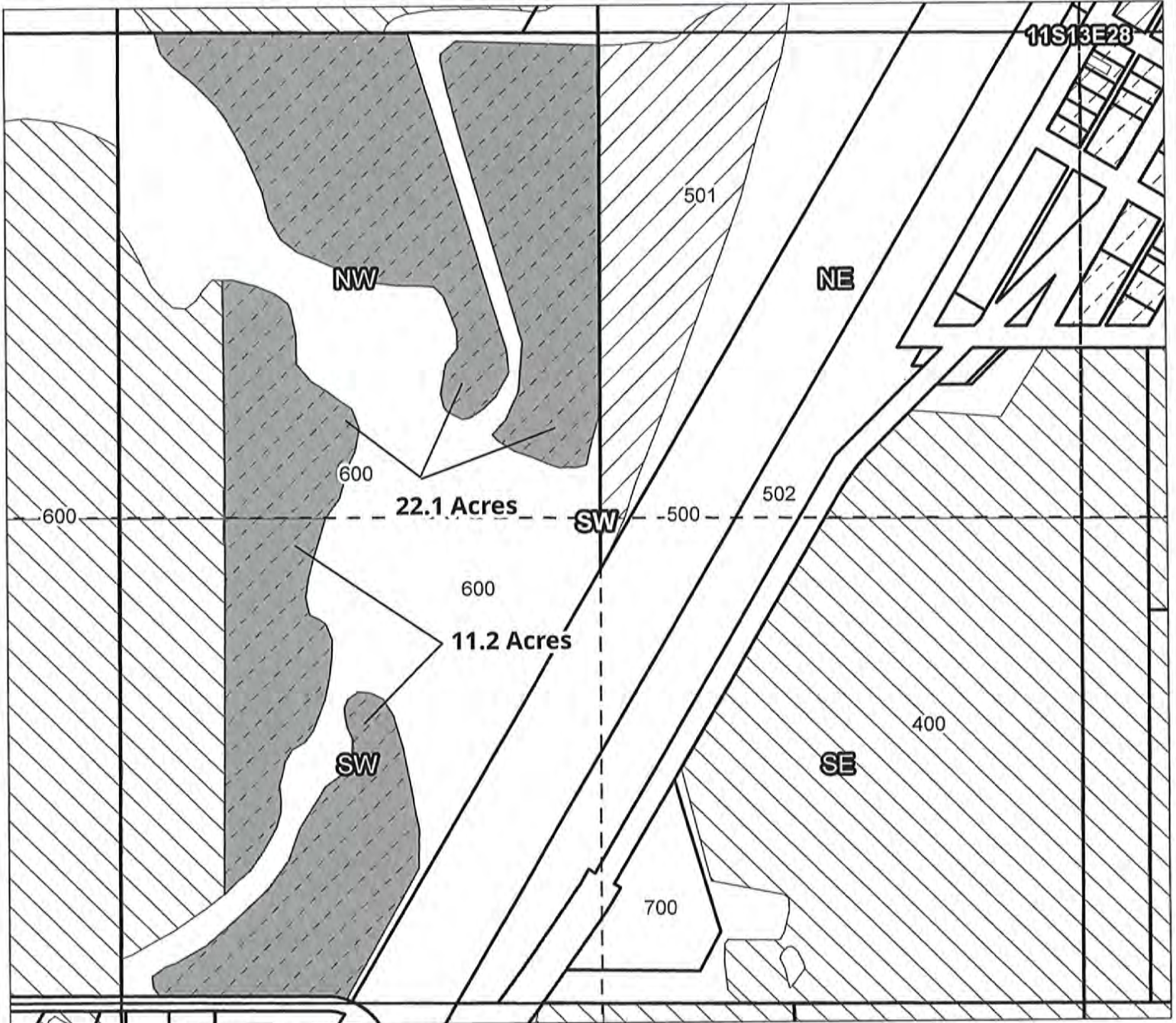
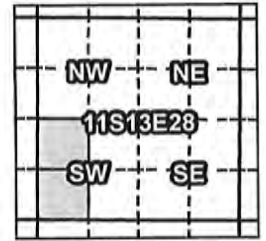
RECEIVED BY OWRD

JAN 18 2017

SALEM, OR

Certificates: CW-75

for Vanek, Robert W. & Roberta S.



Taxlot 600, 11S13E28NWSW: 22.1 Acres ON
Taxlot 600, 11S13E28SWSW: 11.2 Acres ON

- Canals
- Taxlots
- Claim of Beneficial Use
- Cert 72279 & 72281
- Cert 88876
- All Other Certs



1 inch = 400 feet

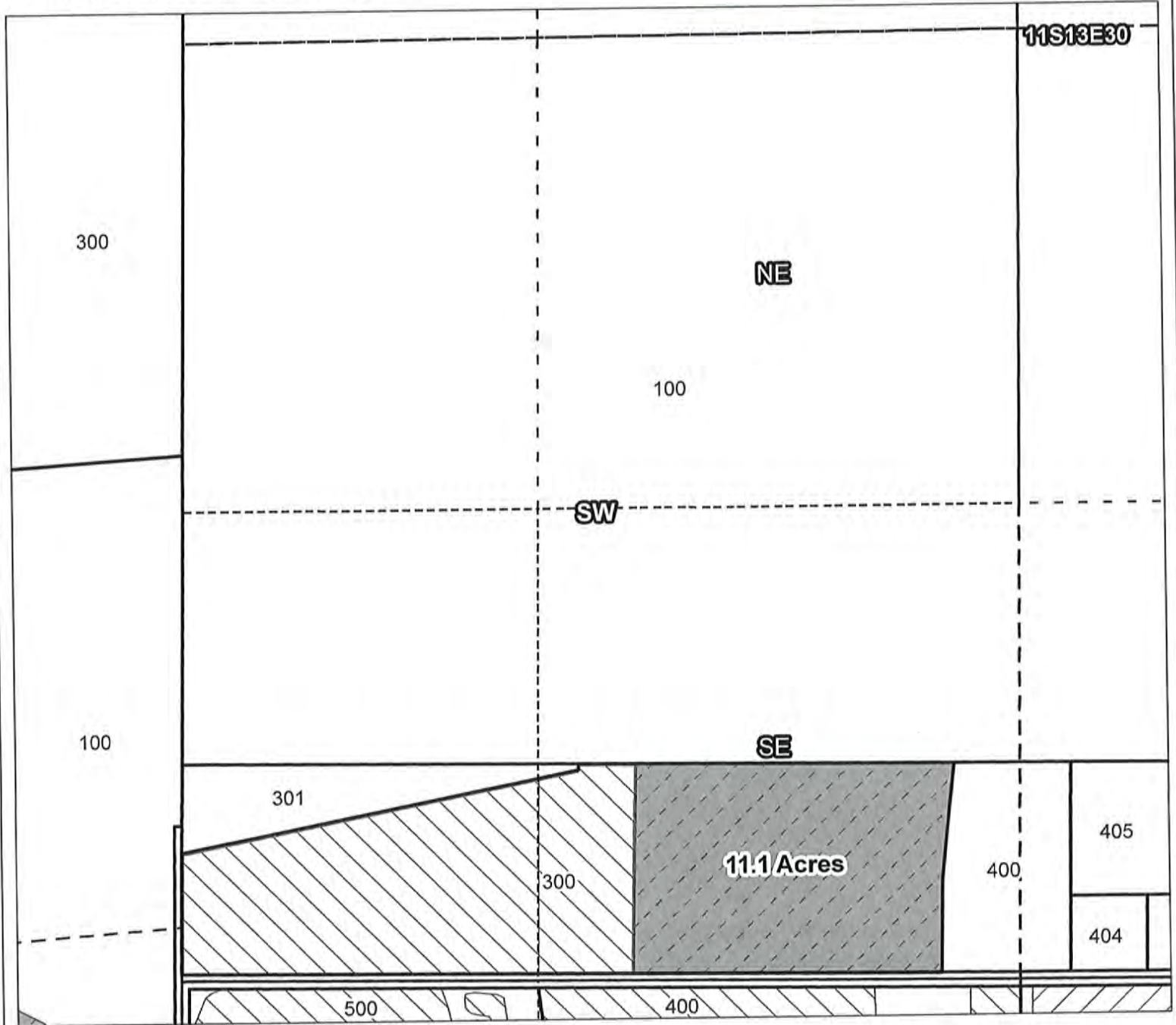
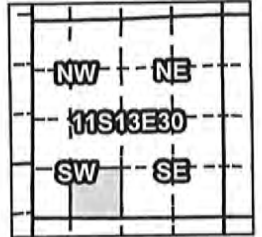
North Unit Irrigation District

Claim of Beneficial Use - CW-75

RECEIVED BY OWRD

JAN 18 2017

SALEM, OR



Taxlot 300, 11S13E30SESW: 11.1 Acres ON

- Canals
- Taxlots
- Claim of Beneficial Use
- Cert 72279 & 72281
- Cert 88876
- All Other Certs



1 inch = 5,000 feet

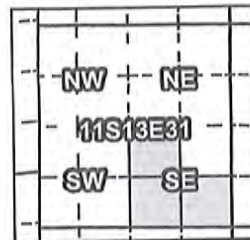
JAN 18 2017

SALEM, OR

North Unit Irrigation District Claim of Beneficial Use - CW-75

Certificates: CW-75

for Michael D. & Margueritte R. Alley, J.D. & Tamera Alley



Taxlot 800, 11S13E31NWSE: 31.30 Acres ON
 Taxlot 800, 11S13E31SWSE: 8.80 Acres ON
 Taxlot 800, 11S13E31SESE: 34.80 Acres ON

- Canals
- Taxlots
- Claim of Beneficial Use
- Cert 72279 & 72281
- Cert 90177
- All Other Certs

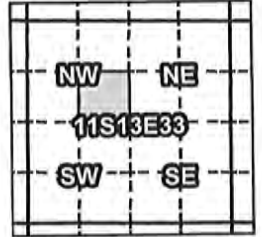


1 inch = 400 feet

RECEIVED BY OWRD

JAN 18 2017

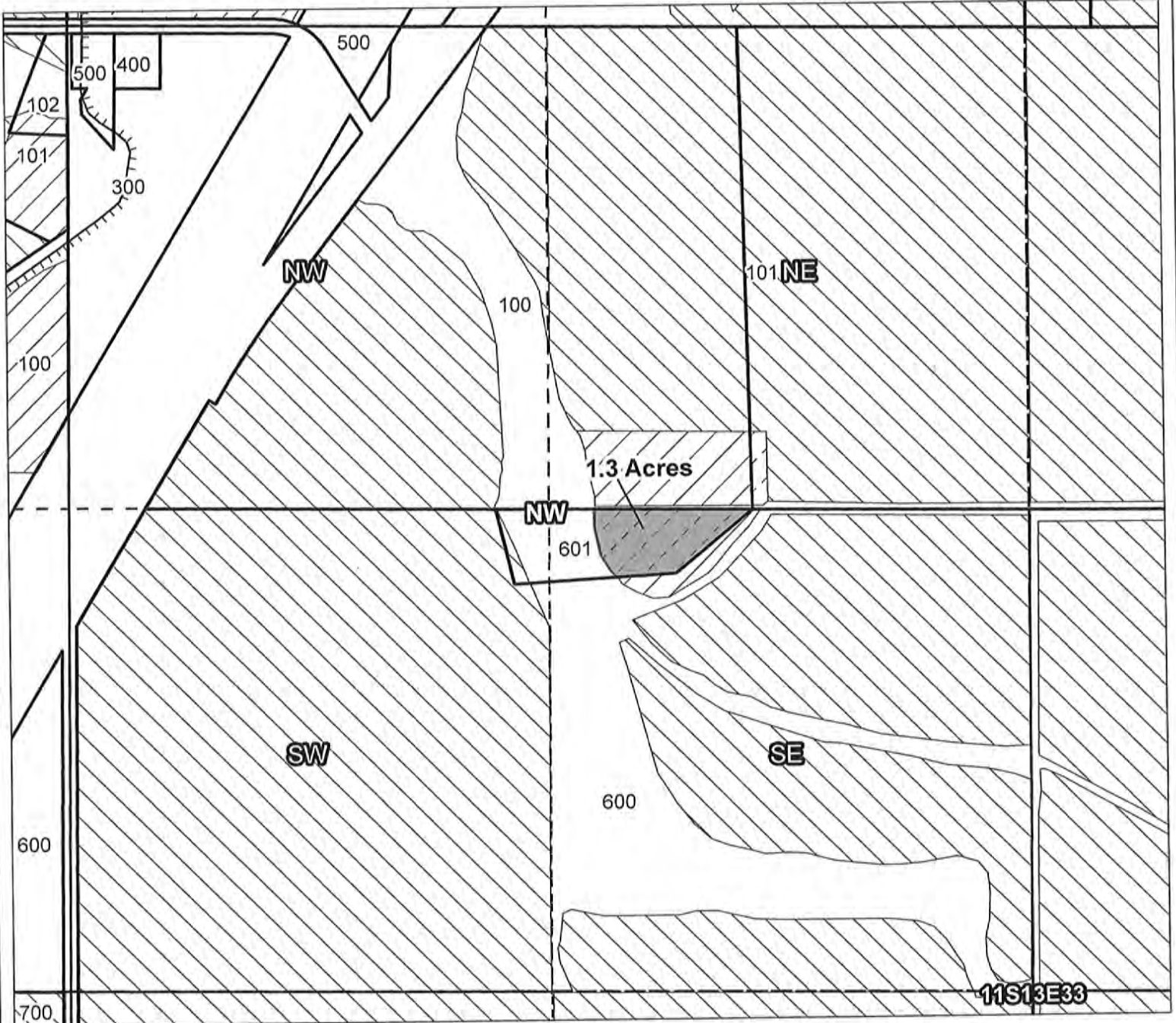
SALEM, OR



North Unit Irrigation District Claim of Beneficial Use - CW-75

Certificates: CW-75

for John R. Avila Trust, Catherine A. Avila Trust



Taxlot 601, 11S13E33SEnw: 1.3 Acres ON

- Canals
- Taxlots
- Claim of Beneficial Use
- Cert 72279 & 72281
- Cert 88876
- All Other Certs

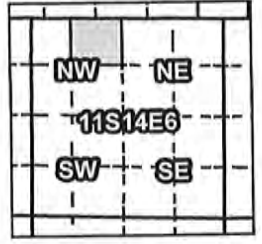


1 inch = 400 feet

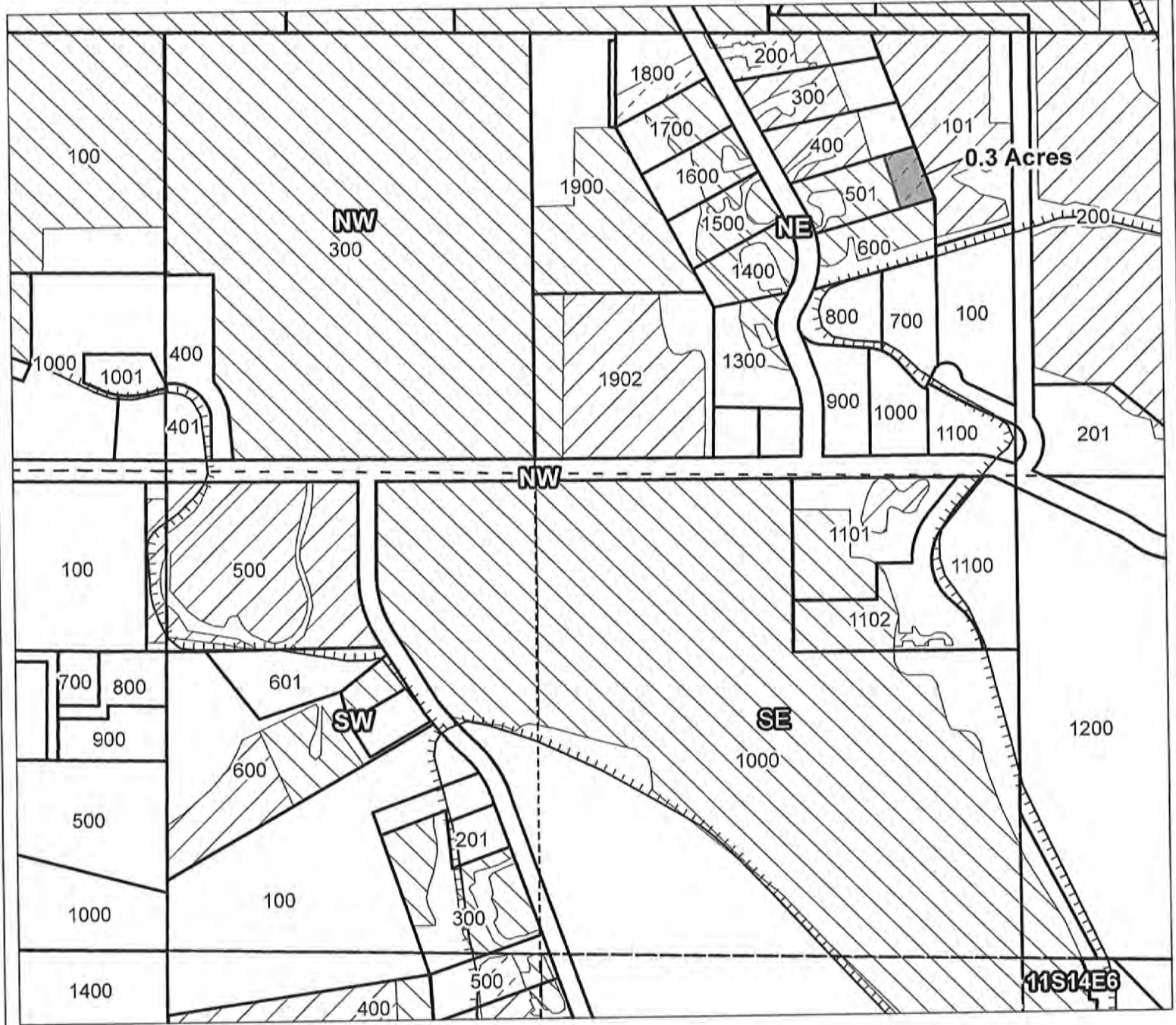
North Unit Irrigation District

Claim of Beneficial Use - CW-75

RECEIVED BY OWRD
 JAN 18 2017
 SALEM, OR



Certificates: CW-75
 for Mark & Tammie M. Schongalla



Taxlot 501, 11S14E6NENW: 0.3 Acres ON

- Canals
- Taxlots
- Claim of Beneficial Use
- Cert 72279 & 72281
- Cert 88876
- All Other Certs



1 inch = 400 feet

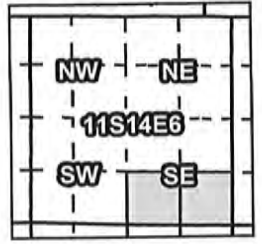
North Unit Irrigation District

Claim of Beneficial Use - CW-75

RECEIVED BY OWRD

JAN 18 2017

SALEM, OR



Certificates: CW-75
for Jefferson County



Taxlot 1401, 11S14E6SWSE: 32.3 Acres ON
Taxlot 1401, 11S14E6SESE: 2.1 Acres ON

- Canals
- Taxlots
- Claim of Beneficial Use
- Cert 72279 & 72281
- Cert 88876
- All Other Certs



1 inch = 400 feet

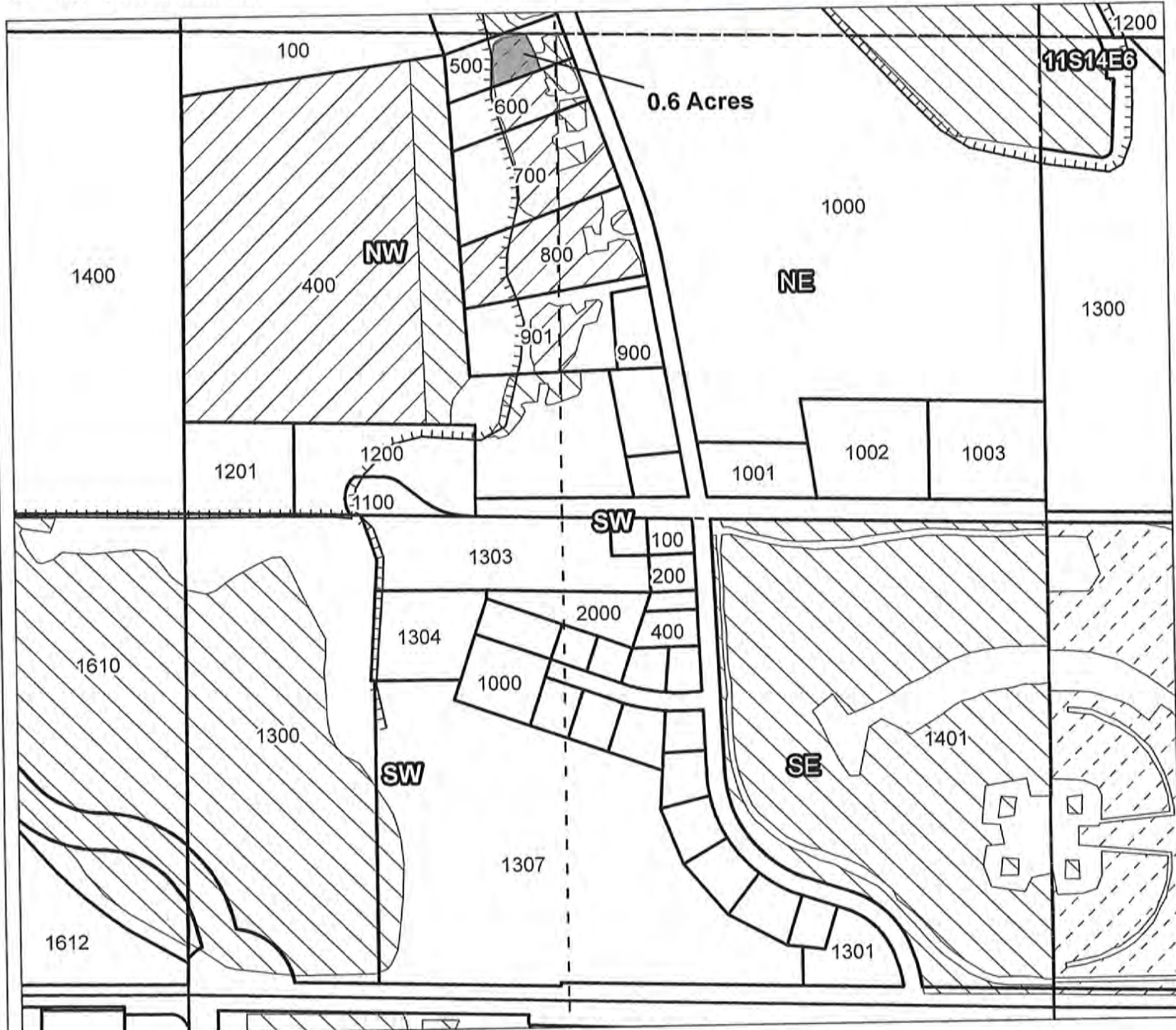
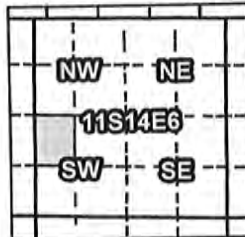
North Unit Irrigation District

Claim of Beneficial Use - CW-75

RECEIVED BY OWRD

JAN 18 2017

SALEM, OR



Taxlot 500, 11S14E6NWSW: 0.6 Acres ON

- Canals
- Taxlots
- Claim of Beneficial Use
- Cert 72279 & 72281
- Cert 88876
- All Other Certs



1 inch = 400 feet

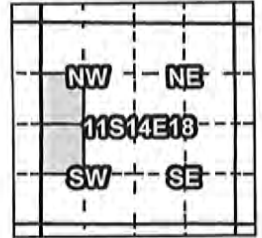
North Unit Irrigation District

Claim of Beneficial Use - CW-75

RECEIVED BY OWRD

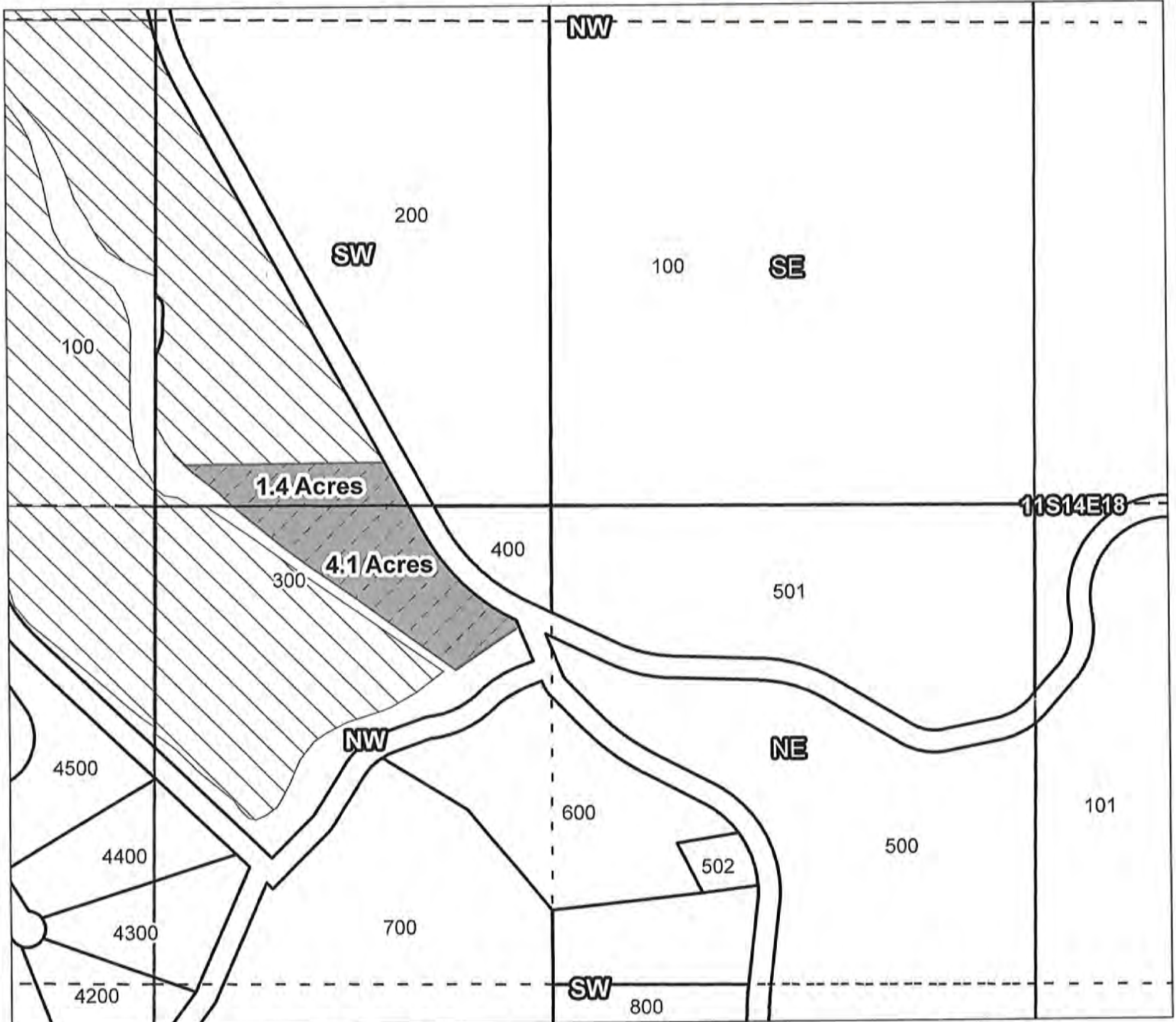
JAN 18 2017

SALEM, OR



Certificates: CW-75

for City of Madras



Taxlot 300, 11S14E18SWNW: 1.4 Acres ON
 Taxlot 300, 11S14E18NWSW: 4.1 Acres ON

- Canals
- Taxlots
- Claim of Beneficial Use
- Cert 72279 & 72281
- Cert 88876
- All Other Certs



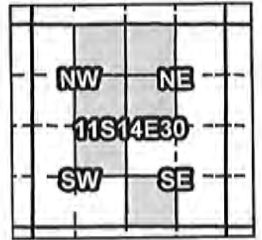
1 inch = 400 feet

North Unit Irrigation District

Claim of Beneficial Use - CW-75

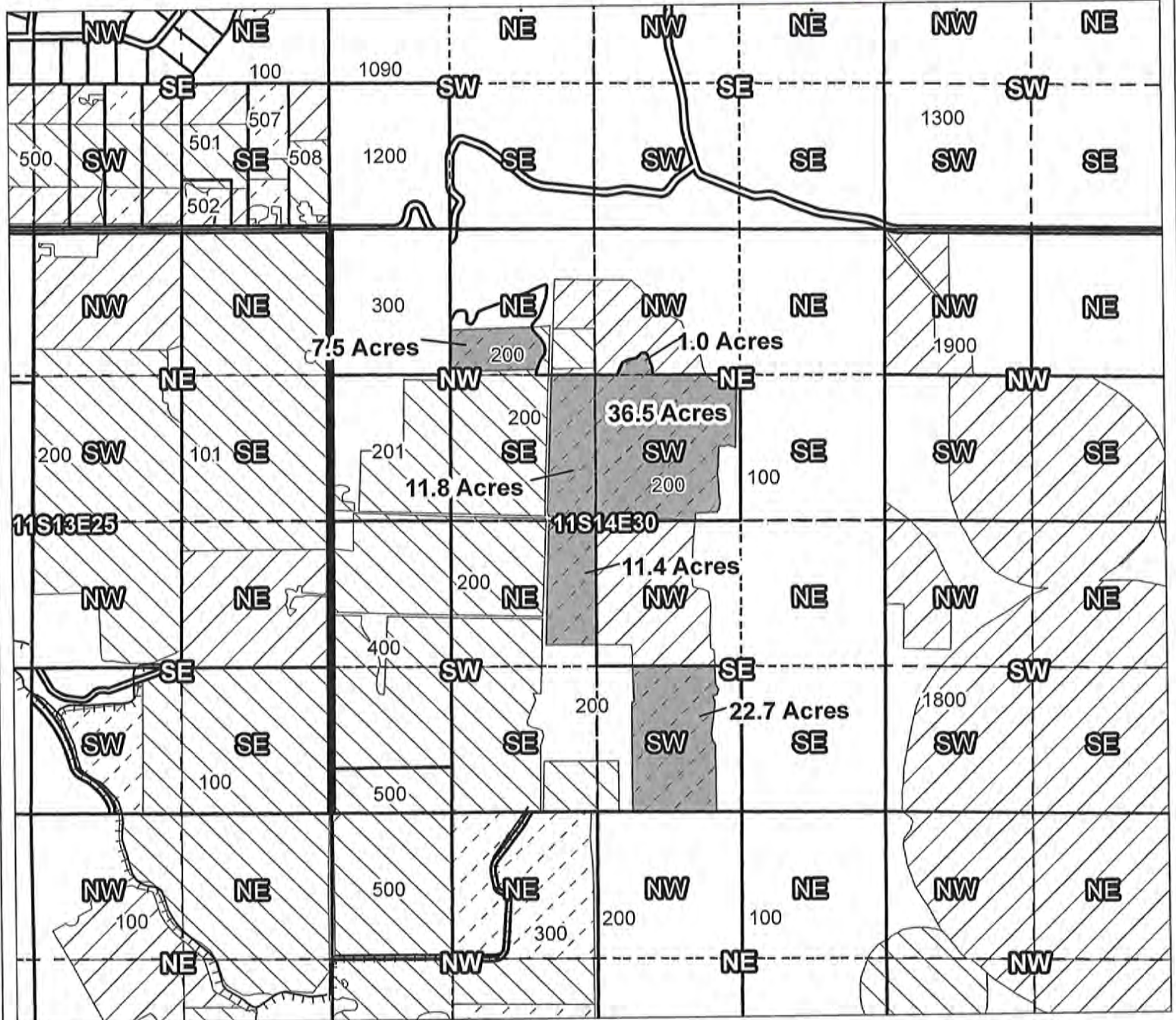
RECEIVED BY OWRD

JAN 18 2017



Certificates: CW-75

for Richards Joint Trust Martin P & Nancy K Richards Co-Trustees SALEM, OR



- Taxlot 200, 11S14E30NENW: 7.5 Acres ON
- Taxlot 200, 11S14E30SENEW: 11.8 Acres ON
- Taxlot 200, 11S14E30NWNE: 1.0 Acres ON
- Taxlot 200, 11S14E30SWNE: 36.5 Acres ON
- Taxlot 200, 11S14E30NESW: 11.4 Acres ON
- Taxlot 200, 11S14E30SWSE: 22.7 Acres ON

- Canals
- Taxlots
- Claim of Beneficial Use
- Cert 72279 & 72281
- Cert 88876
- All Other Certs



1 inch = 1,320 feet

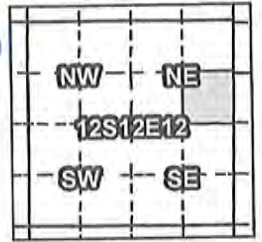
North Unit Irrigation District

Claim of Beneficial Use - CW-75

RECEIVED BY OWRD

JAN 18 2017

SALEM, OR



Certificates: CW-75
for Schoepper Trust



Taxlot 601, 12S12E12SENE: 6.50 Acres ON

- Canals
- Taxlots
- Claim of Beneficial Use
- Cert 72279 & 72281
- Cert 90177
- All Other Certs



1 inch = 400 feet

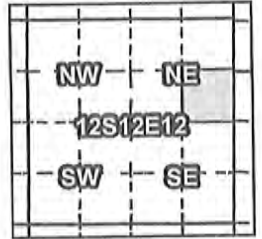
North Unit Irrigation District

Claim of Beneficial Use - CW-75

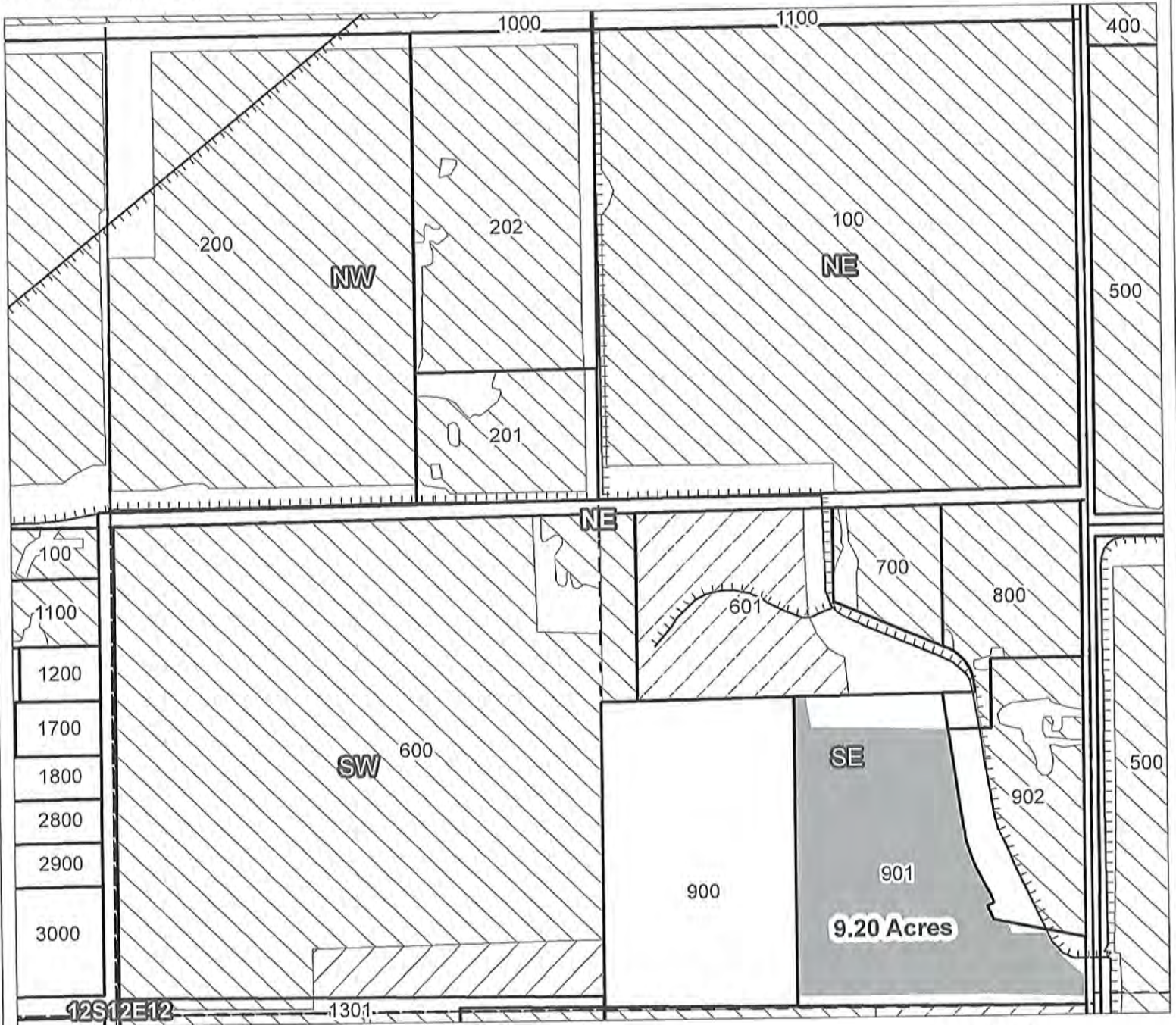
RECEIVED BY OWRD

JAN 18 2017

SALEM, OR



Certificates: CW-75
for Schoepper Trust



Taxlot 901, 12S12E12SENE: 9.20 Acres ON

- Canals
- Taxlots
- Claim of Beneficial Use
- Cert 72279 & 72281
- Cert 90177
- All Other Certs



1 inch = 400 feet

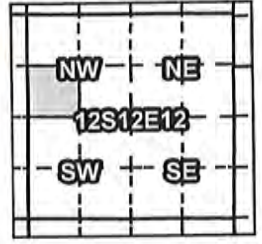
North Unit Irrigation District

Claim of Beneficial Use - CW-75

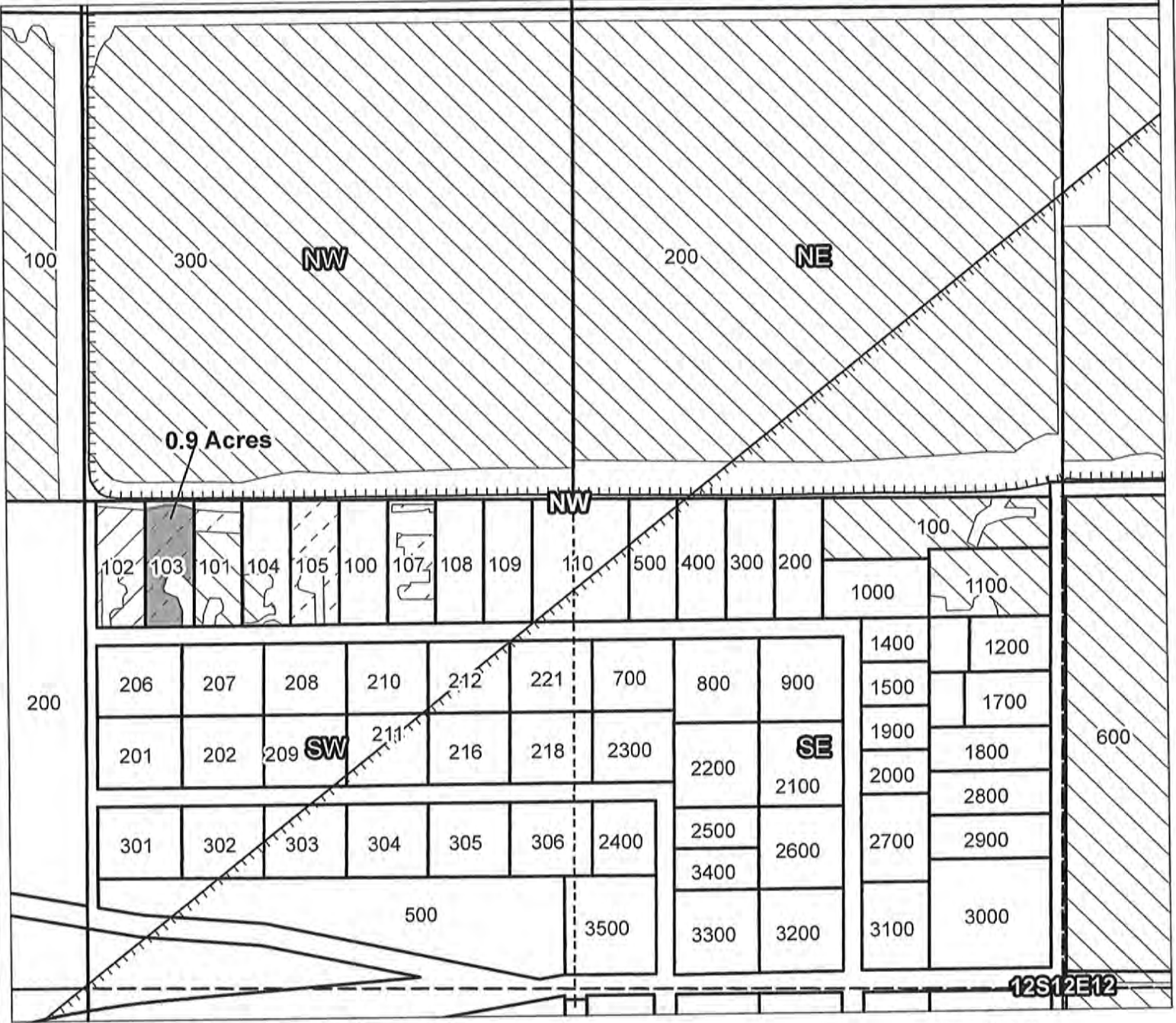
RECEIVED BY OWRD

JAN 18 2017

SALEM, OR



Certificates: CW-75
for Roy Alan & Terri Lynn Radcliff



Taxlot 103, 12S12E12SWNW: 0.9 Acres ON

- Canals
- Taxlots
- Claim of Beneficial Use
- Cert 72279 & 72281
- Cert 88876
- All Other Certs



1 inch = 400 feet

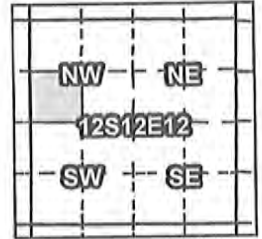
North Unit Irrigation District

Claim of Beneficial Use - CW-75

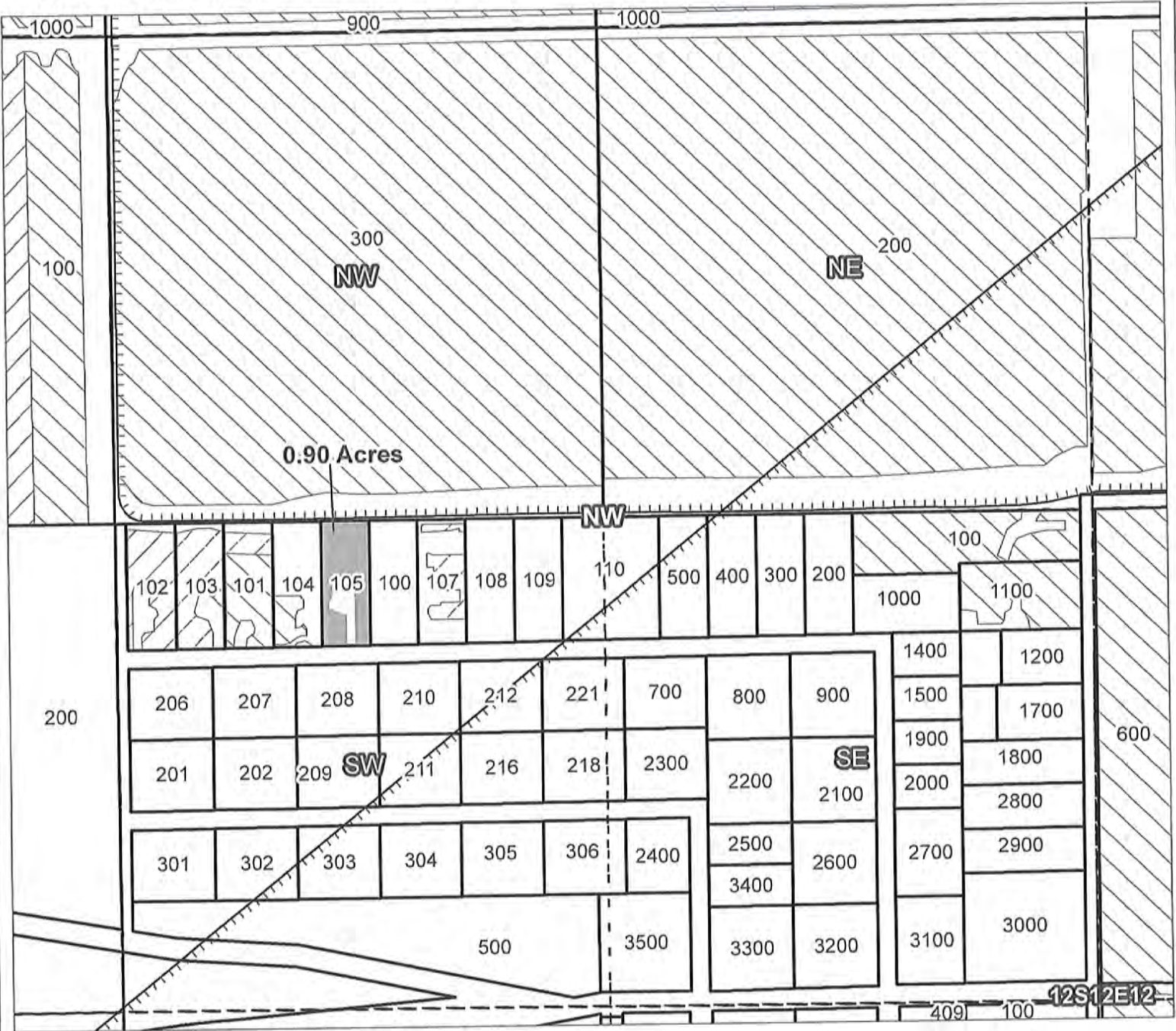
RECEIVED BY OWRD

JAN 18 2017

SALEM, OR



Certificates: CW-75
for Larry & Carol Edwards



Taxlot 105, 12S12E12SWNW: 0.90 Acres ON

- Canals
- Taxlots
- Claim of Beneficial Use
- Cert 72279 & 72281
- Cert 90177
- All Other Certs



1 inch = 400 feet

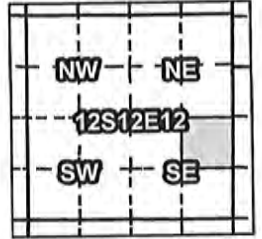
North Unit Irrigation District

Claim of Beneficial Use - CW-75

RECEIVED BY OWRD

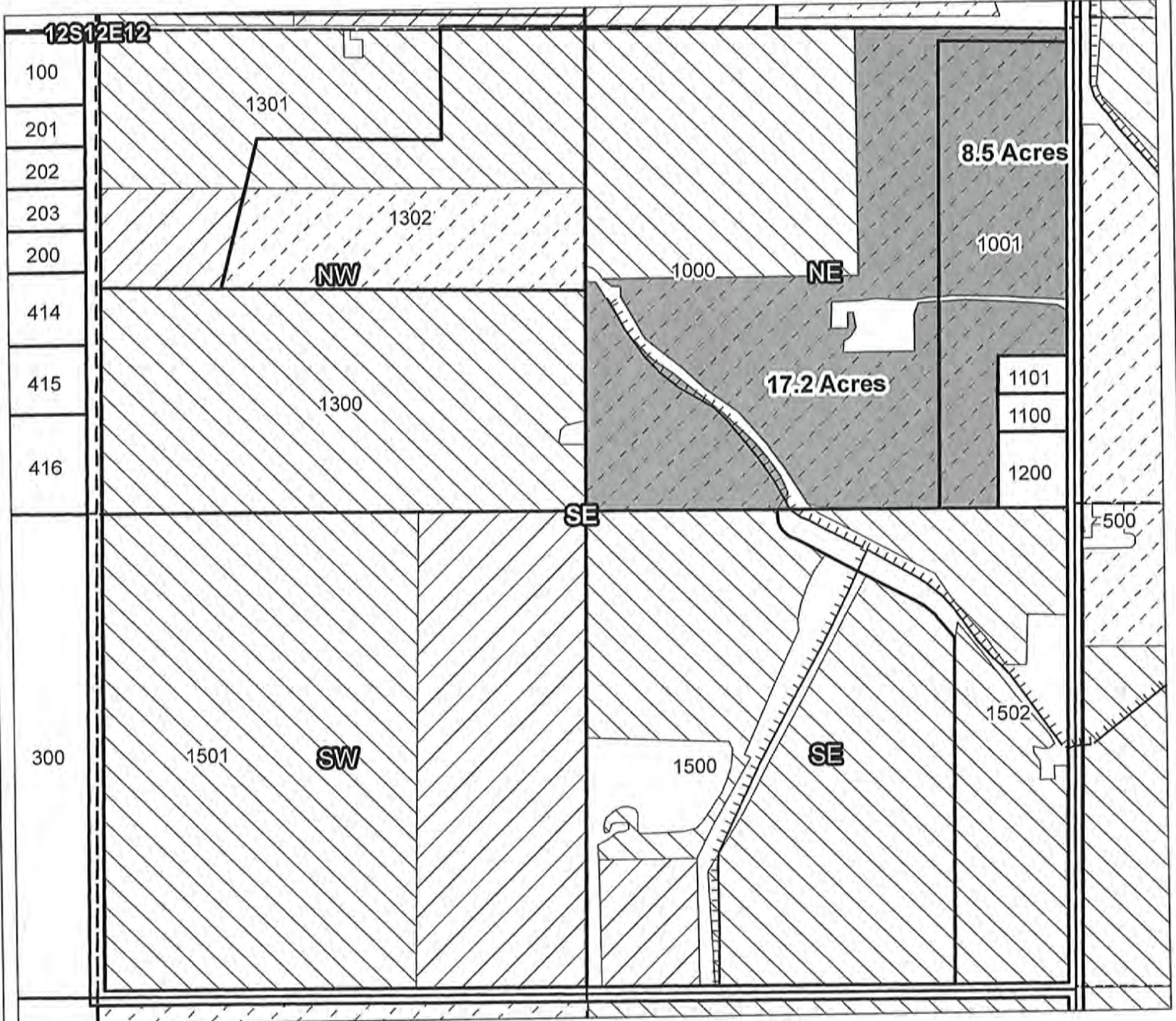
JAN 18 2017

SALEM, OR



Certificates: CW-75

for Miller, Stanley G



Taxlot 1000, 12S12E12NESE: 17.2 Acres ON
 Taxlot 1001, 12S12E12NESE: 8.5 Acres ON

- Canals
- Taxlots
- Claim of Beneficial Use
- Cert 72279 & 72281
- Cert 88876
- All Other Certs



1 inch = 400 feet

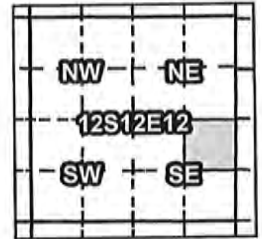
North Unit Irrigation District

Claim of Beneficial Use - CW-75

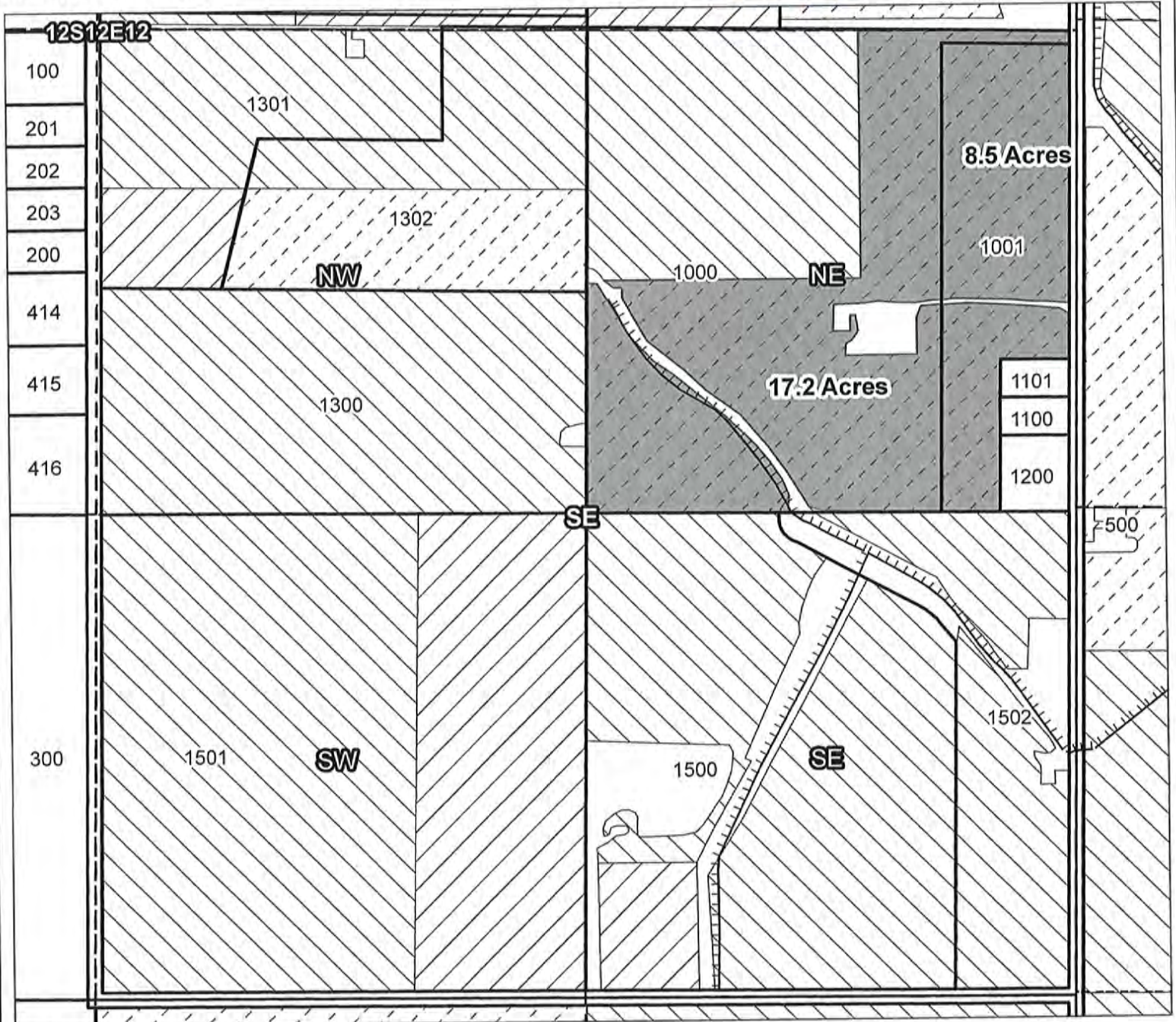
RECEIVED BY OWRD

JAN 18 2017

SALEM, OR



Certificates: CW-75
for Miller, Stanley G



Taxlot 1000, 12S12E12NESE: 17.2 Acres ON
Taxlot 1001, 12S12E12NESE: 8.5 Acres ON

- Canals
- Taxlots
- Claim of Beneficial Use
- Cert 72279 & 72281
- Cert 88876
- All Other Certs



1 inch = 400 feet

North Unit Irrigation District

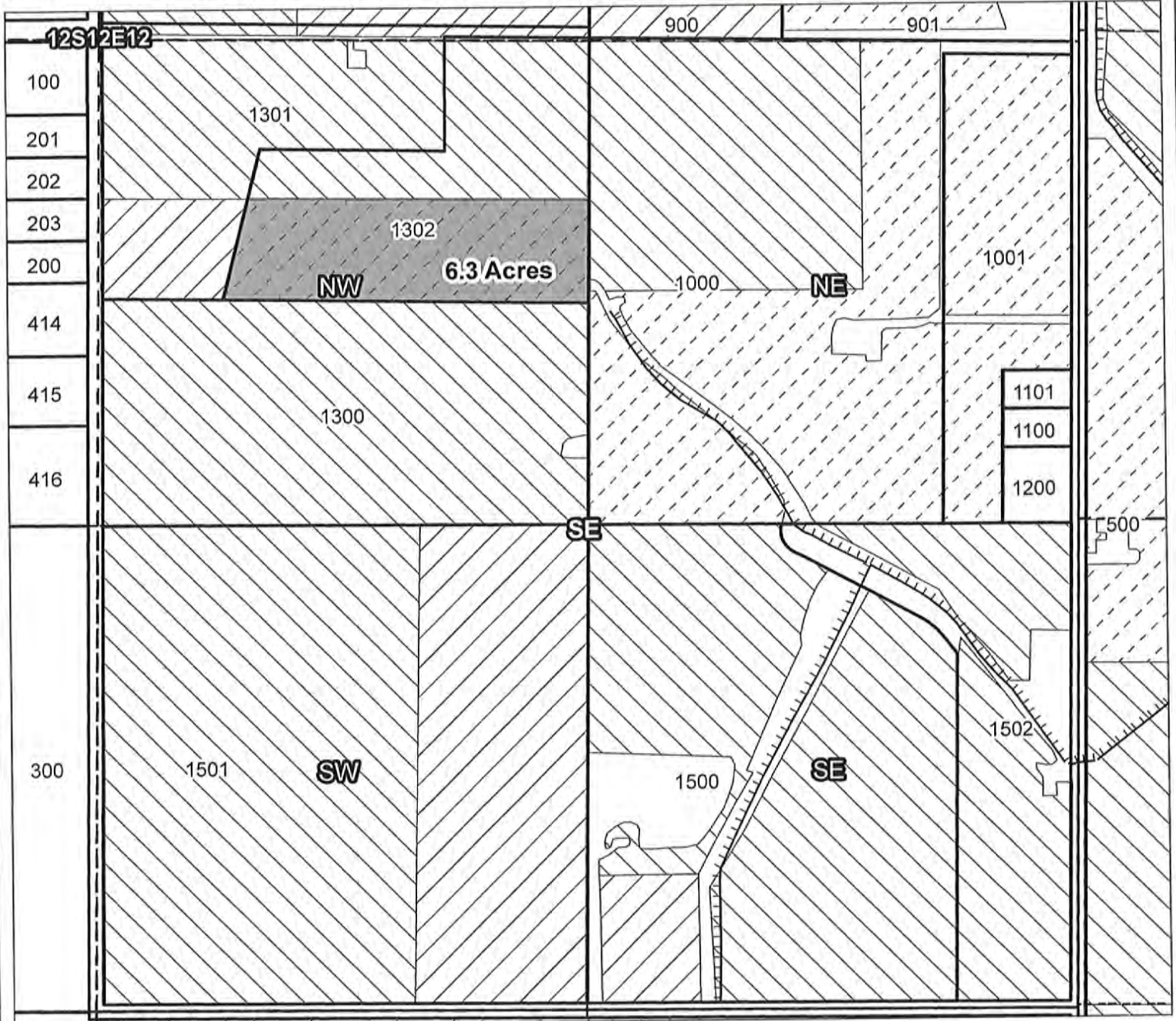
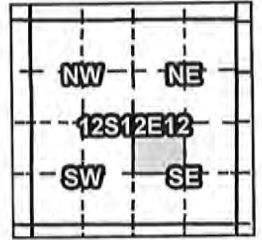
Claim of Beneficial Use - CW-75

RECEIVED BY OWRD

JAN 18 2017

SALEM, OR

Certificates: CW-75
for Melvin & Marilyn Fiscus



Taxlot 1302, 12S12E12NWSE: 6.3 Acres ON, 6.3 Acres Total

- Canals
- Taxlots
- Claim of Beneficial Use
- Cert 72279 & 72281
- Cert 88876
- All Other Certs



1 inch = 400 feet

North Unit Irrigation District

Claim of Beneficial Use - CW-75

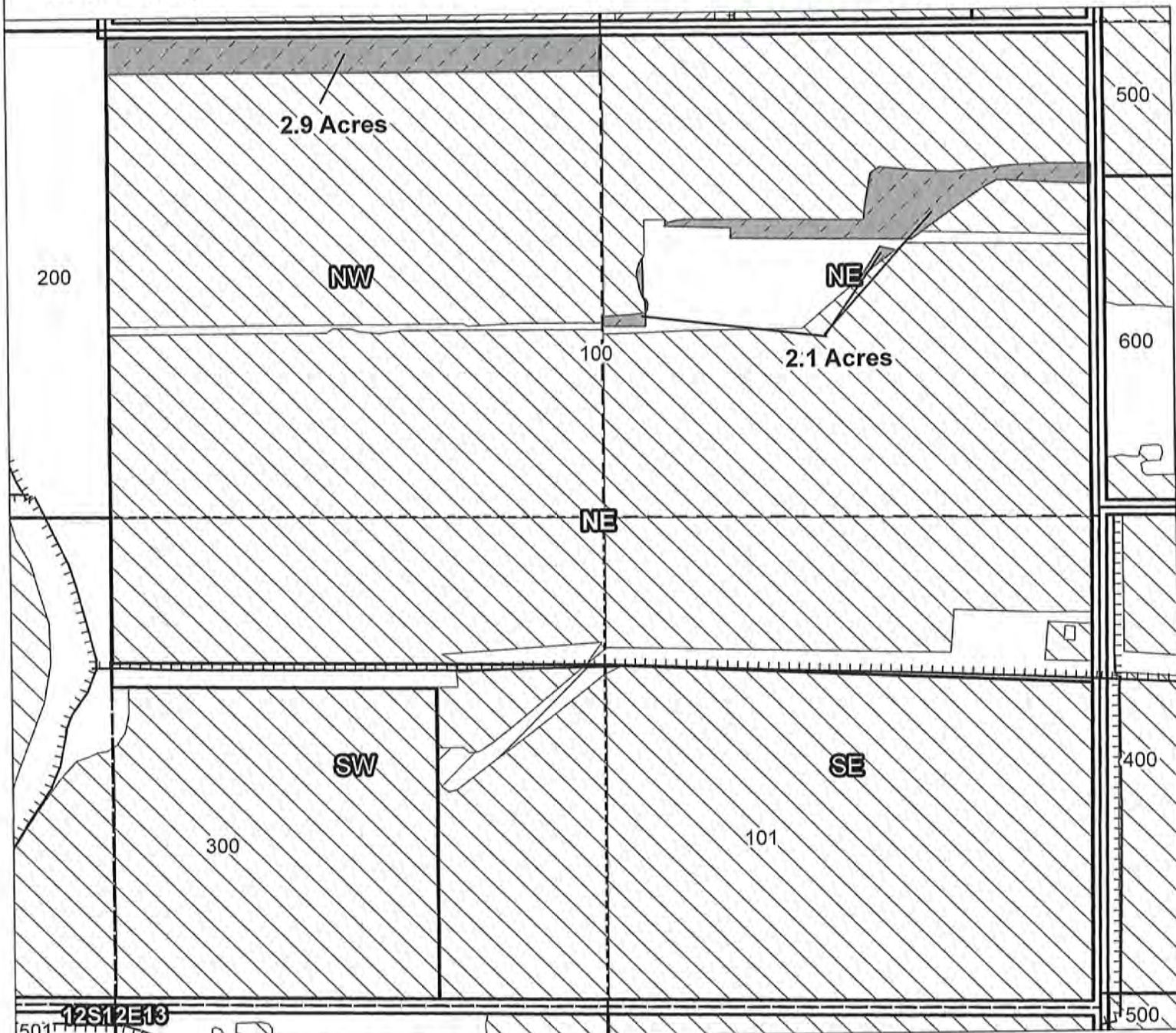
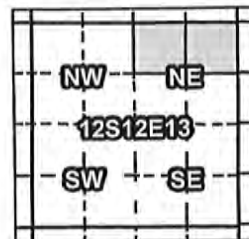
RECEIVED BY OWRD

JAN 18 2017

SALEM, OR

Certificates: CW-75

for Karen F. Macy



Taxlot 100, 12S12E13NWNE: 2.9 Acres ON
 Taxlot 100, 12S12E13NENE: 2.1 Acres ON

- Canals
- Taxlots
- Claim of Beneficial Use
- Cert 72279 & 72281
- Cert 88876
- All Other Certs



1 inch = 400 feet

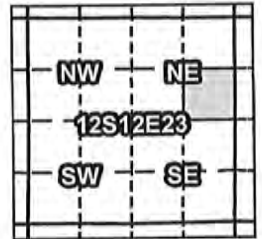
North Unit Irrigation District

Claim of Beneficial Use - CW-75

RECEIVED BY OWRD

JAN 18 2017

SALEM, OR



Certificates: CW-75
for Edgar R. & Marlene M. Alley



Taxlot 200, 12S12E23SENE: 8.2 Acres ON

- Canals
- Taxlots
- Claim of Beneficial Use
- Cert 72279 & 72281
- Cert 88876
- All Other Certs



1 inch = 400 feet

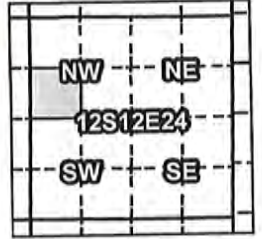
North Unit Irrigation District

Claim of Beneficial Use - CW-75

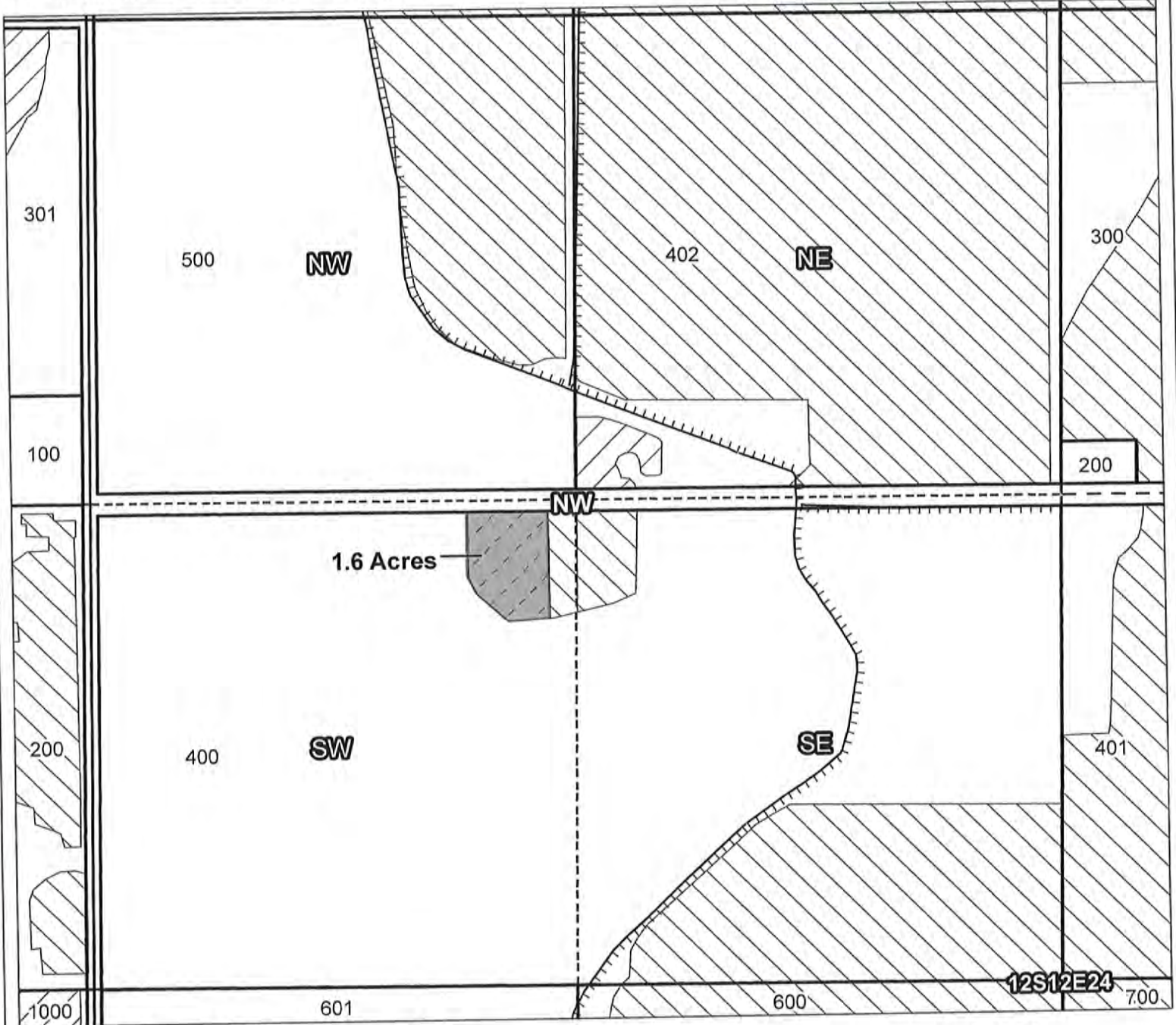
RECEIVED BY OWRD

JAN 18 2017

SALEM, OR



Certificates: CW-75
for Stephen E. & Deborah A. Pewonka



Taxlot 400, 12S12E24SWNW: 1.6 Acres ON

- Canals
- Taxlots
- Claim of Beneficial Use
- Cert 72279 & 72281
- Cert 88876
- All Other Certs



1 inch = 400 feet

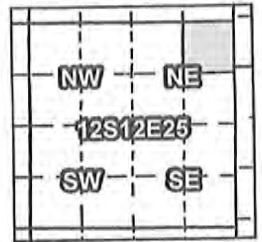
North Unit Irrigation District

Claim of Beneficial Use - CW-75

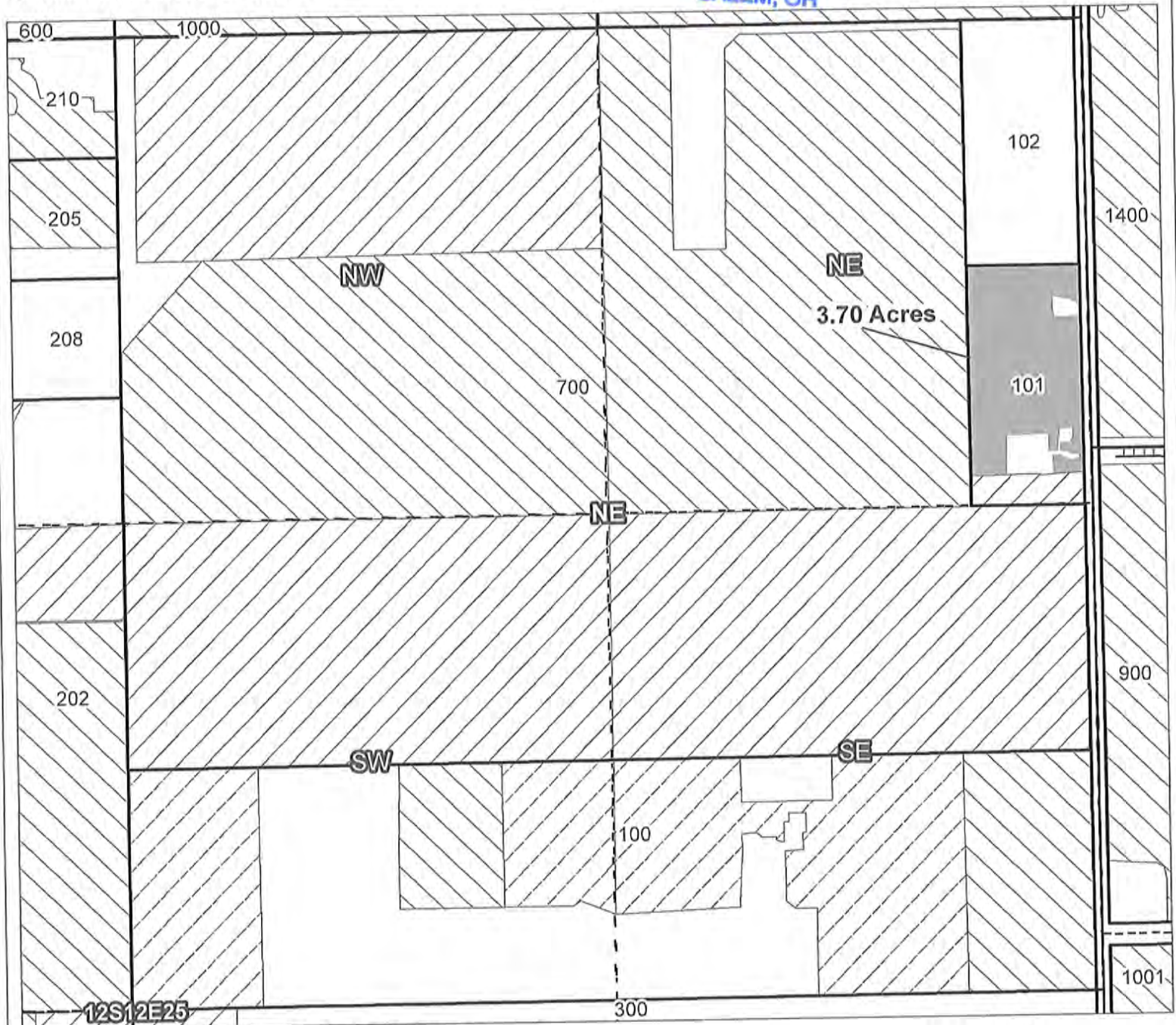
RECEIVED BY OWRD

JAN 18 2017

SALEM, OR



Certificates: CW-75
for Rob & Rachelle D. Jones



Taxlot 101, 12S12E25NENE: 3.70 Acres ON

- Canals
- Taxlots
- Claim of Beneficial Use
- Cert 72279 & 72281
- Cert 90177
- All Other Certs



1 inch = 400 feet

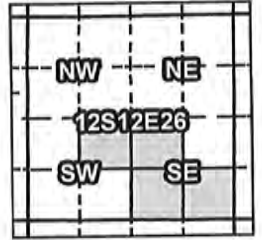
North Unit Irrigation District

Claim of Beneficial Use - CW-75

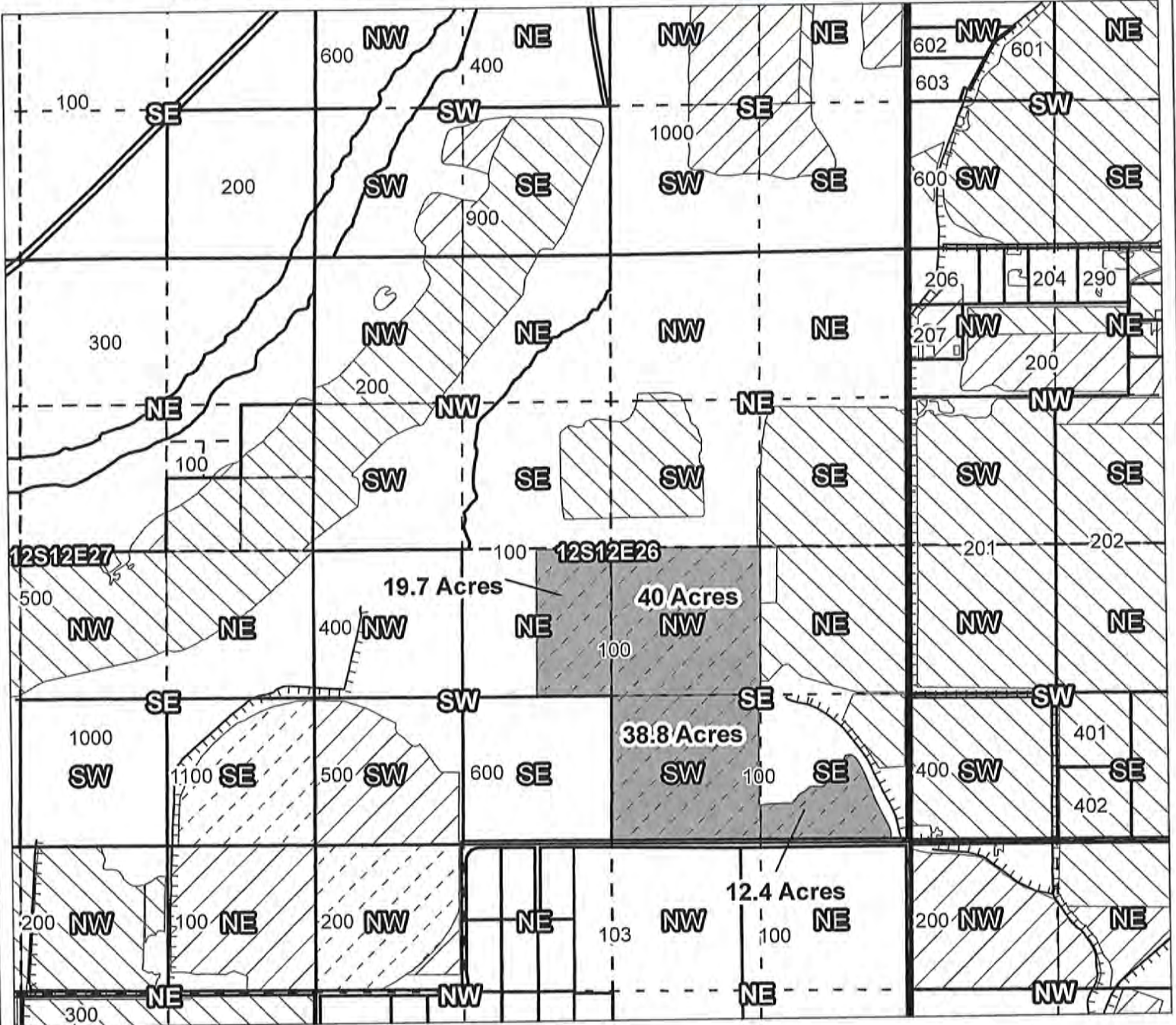
RECEIVED BY OWRD

JAN 18 2017

SALEM, OR



Certificates: CW-75
for Jack D. Alley Revocable Trust



Taxlot 100, 12S12E26NESW: 19.7 Acres ON
 Taxlot 100, 12S12E26NWSE: 40 Acres ON
 Taxlot 100, 12S12E26SWSE: 38.8 Acres ON
 Taxlot 100, 12S12E26SESE: 12.4 Acres ON

- Canals
- Taxlots
- Claim of Beneficial Use
- Cert 72279 & 72281
- Cert 88876
- All Other Certs



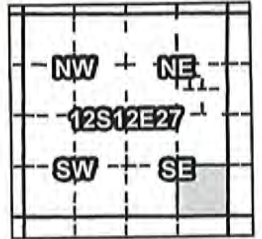
North Unit Irrigation District

Claim of Beneficial Use - CW-75

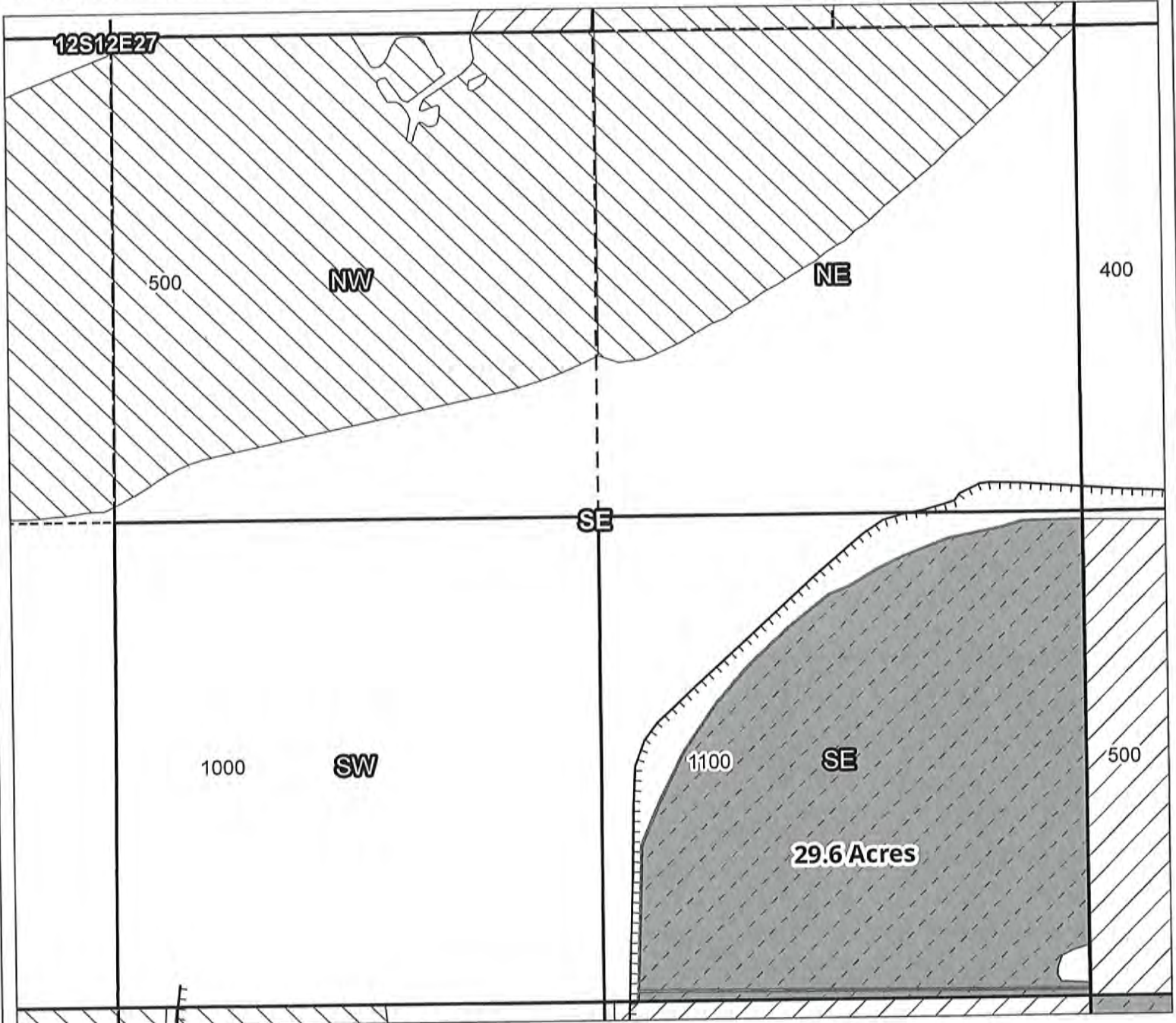
RECEIVED BY OWRD

JAN 18 2017

SALEM, OR



Certificates: CW-75
for Roth, Robert M & Janice S



Taxlot 1100, 12S12E27SESE: 29.6 Acres ON

- Canals
- Taxlots
- Claim of Beneficial Use
- Cert 72279 & 72281
- Cert 88876
- All Other Certs



1 inch = 400 feet

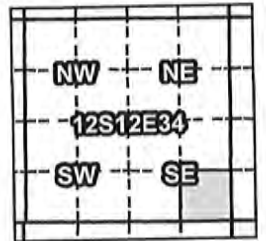
North Unit Irrigation District

Claim of Beneficial Use - CW-75

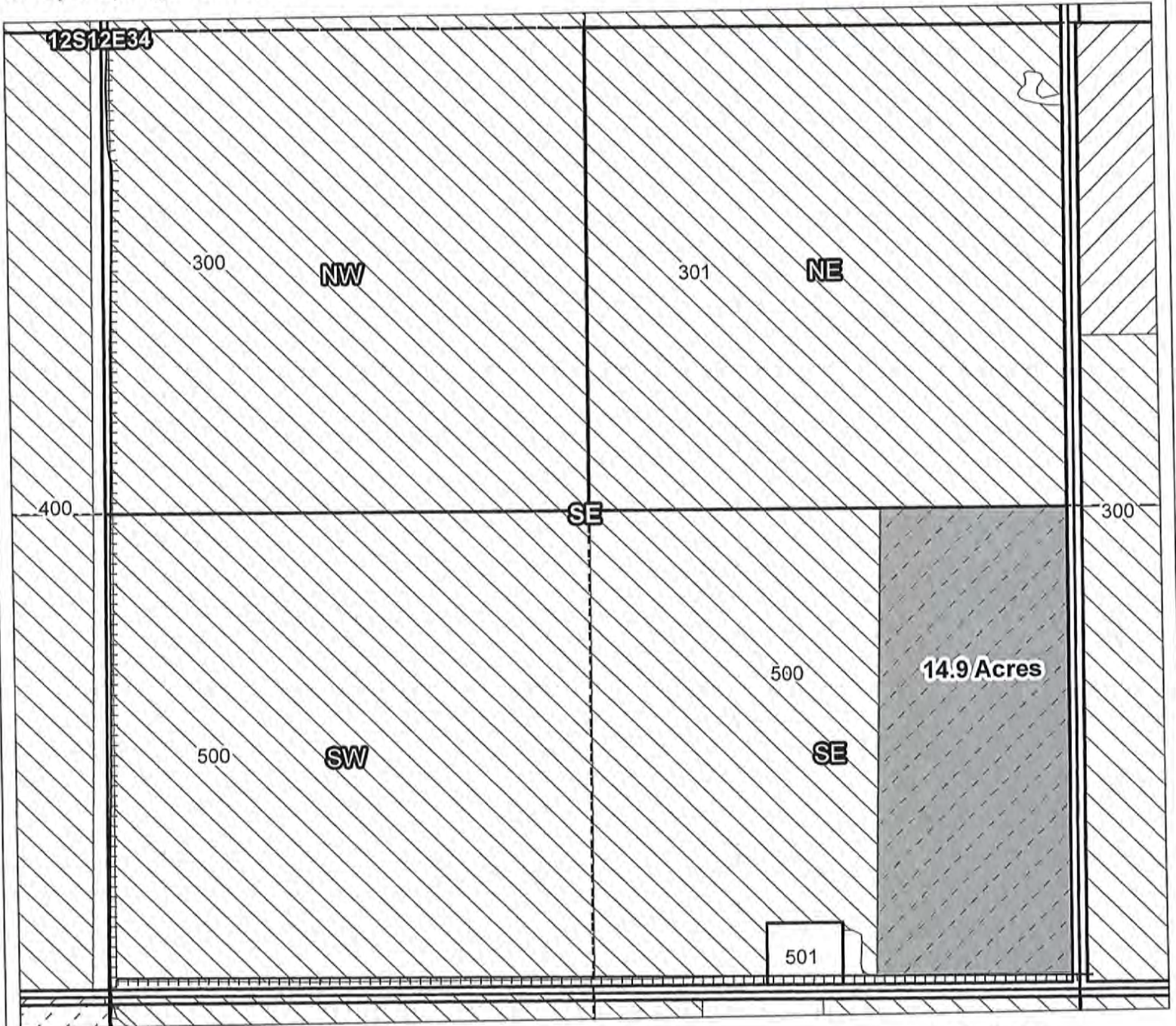
RECEIVED BY OWRD

JAN 18 2017

SALEM, OR



Certificates: CW-75
for Opal Springs Farms, LLC



Taxlot 500, 12S12E34SESE: 14.9 Acres ON

- Canals
- Taxlots
- Claim of Beneficial Use
- Cert 72279 & 72281
- Cert 88876
- All Other Certs



1 inch = 400 feet

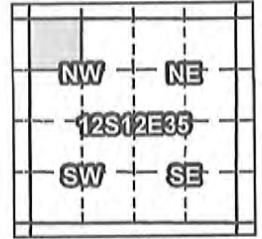
North Unit Irrigation District

Claim of Beneficial Use - CW-75

RECEIVED BY OWRD

JAN 18 2017

SALEM, OR



Certificates: CW-75

for Robert M. & Anice S. Roth



Taxlot 200, 12S12E35NWNW: 35.00 Acres ON

- Canals
- Taxlots
- Claim of Beneficial Use
- Cert 72279 & 72281
- Cert 90177
- All Other Certs



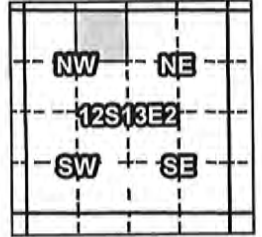
1 inch = 400 feet

North Unit Irrigation District Claim of Beneficial Use - CW-75

RECEIVED BY OWRD

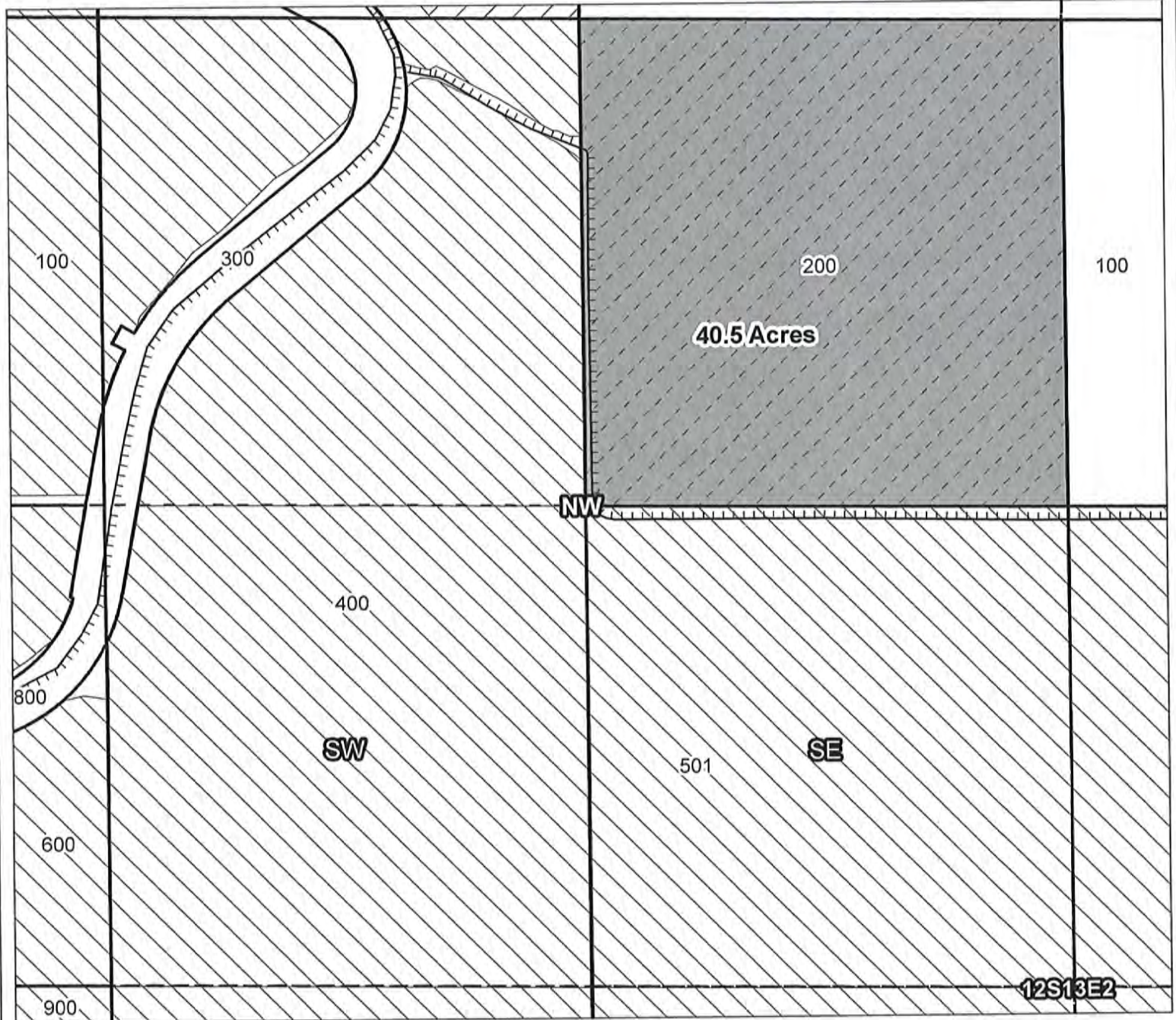
JAN 18 2017

SALEM, OR



Certificates: CW-75

for Whitaker, Jeremy A & Mollie J



Taxlot 200, 12S13E2NENW: 40.5 Acres ON

- Canals
- Taxlots
- Claim of Beneficial Use
- Cert 72279 & 72281
- Cert 88876
- All Other Certs



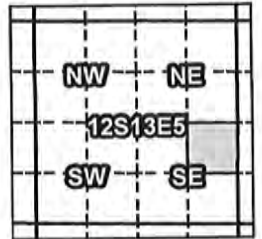
1 inch = 400 feet

North Unit Irrigation District Claim of Beneficial Use - CW-75

RECEIVED BY OWRD

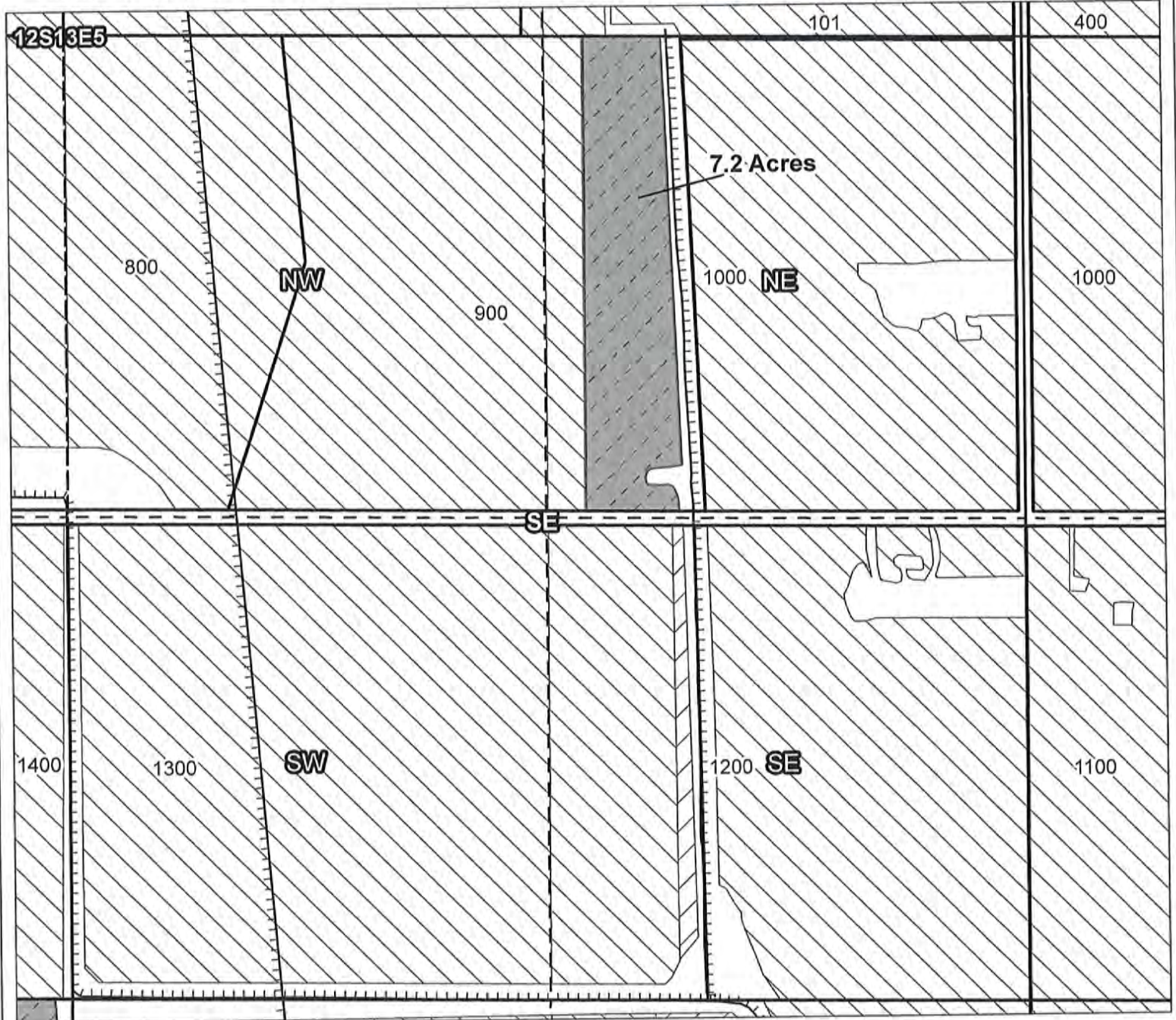
JAN 18 2017

SALEM, OR



Certificates: CW-75

for John R. Kaiser



Taxlot 900, 12S13E5NESE: 7.2 Acres ON

- Canals
- Taxlots
- Claim of Beneficial Use
- Cert 72279 & 72281
- Cert 88876
- All Other Certs



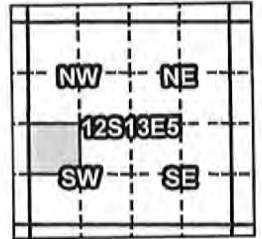
1 inch = 400 feet

North Unit Irrigation District Claim of Beneficial Use - CW-75

RECEIVED BY OWRD

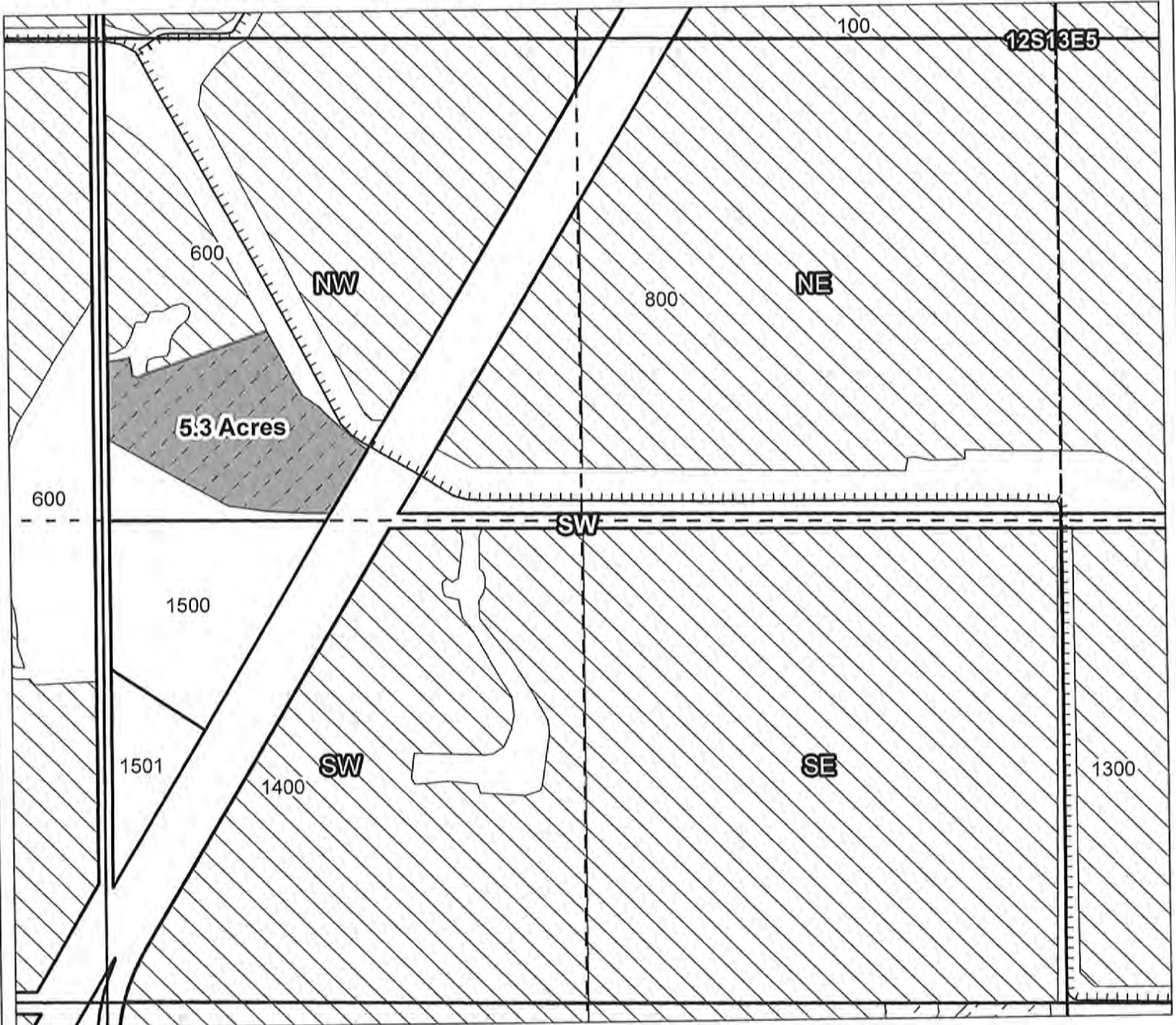
JAN 18 2017

SALEM, OR



Certificates: CW-75

for Karleen I. Contreras Nava, LLC



Taxlot 600, 12S13E5NWSW: 5.3 Acres ON

- Canals
- Taxlots
- Claim of Beneficial Use
- Cert 72279 & 72281
- Cert 88876
- All Other Certs



1 inch = 400 feet

North Unit Irrigation District Claim of Beneficial Use - CW-75

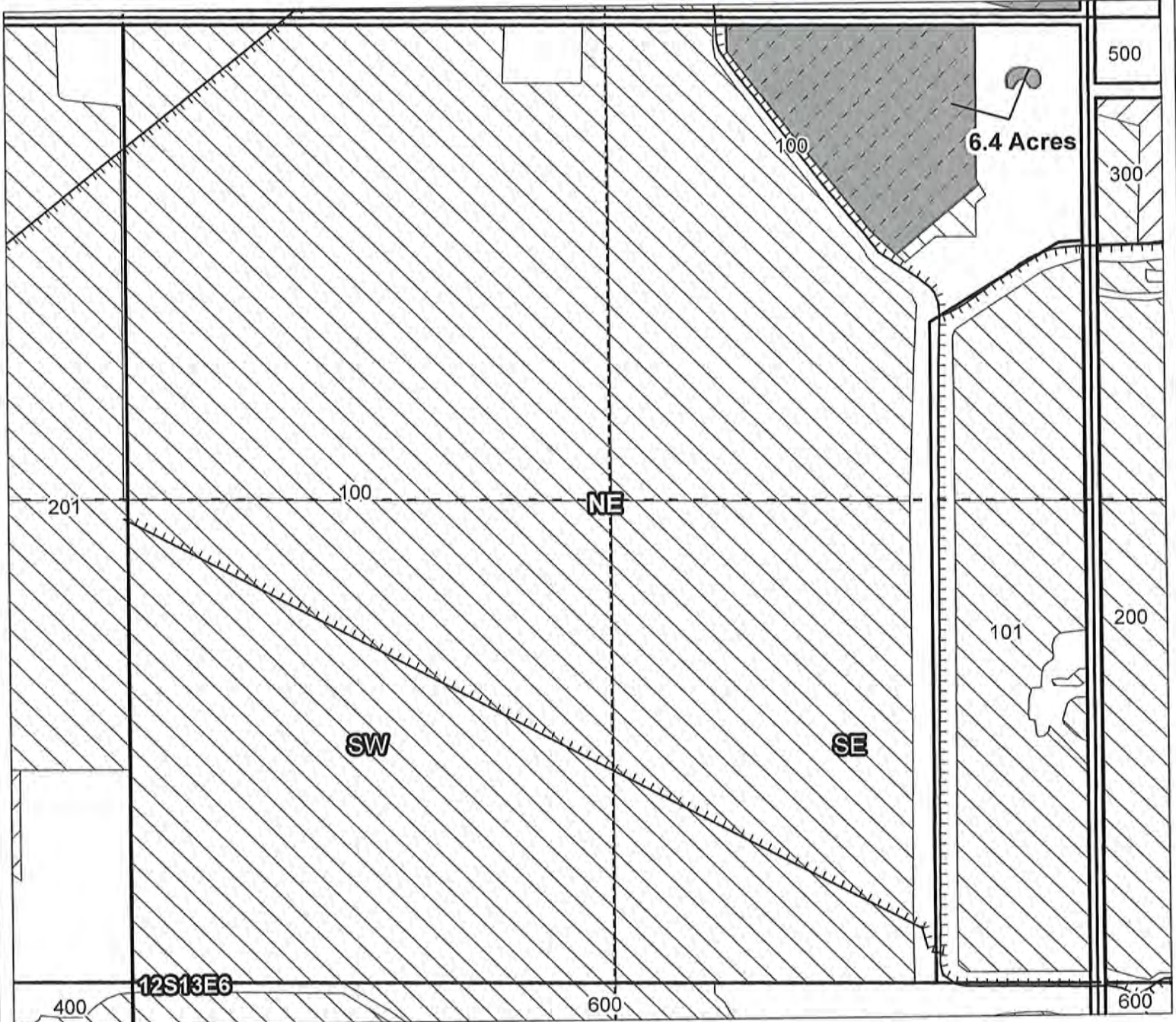
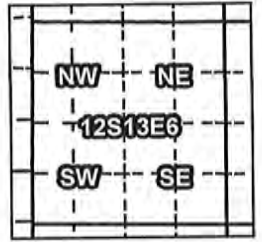
RECEIVED BY OWRD

JAN 18 2017

SALEM, OR

Certificates: CW-75

for Hagman, Thomas, Hagman



Taxlot 100, 12S13E06NENE: 6.4 Acres ON

- Canals
- Taxlots
- Claim of Beneficial Use
- Cert 72279 & 72281
- Cert 88876
- All Other Certs

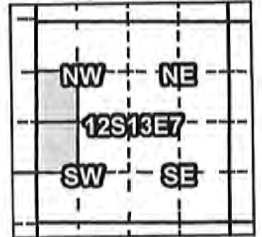


1 inch = 400 feet

RECEIVED BY OWRD

JAN 18 2017

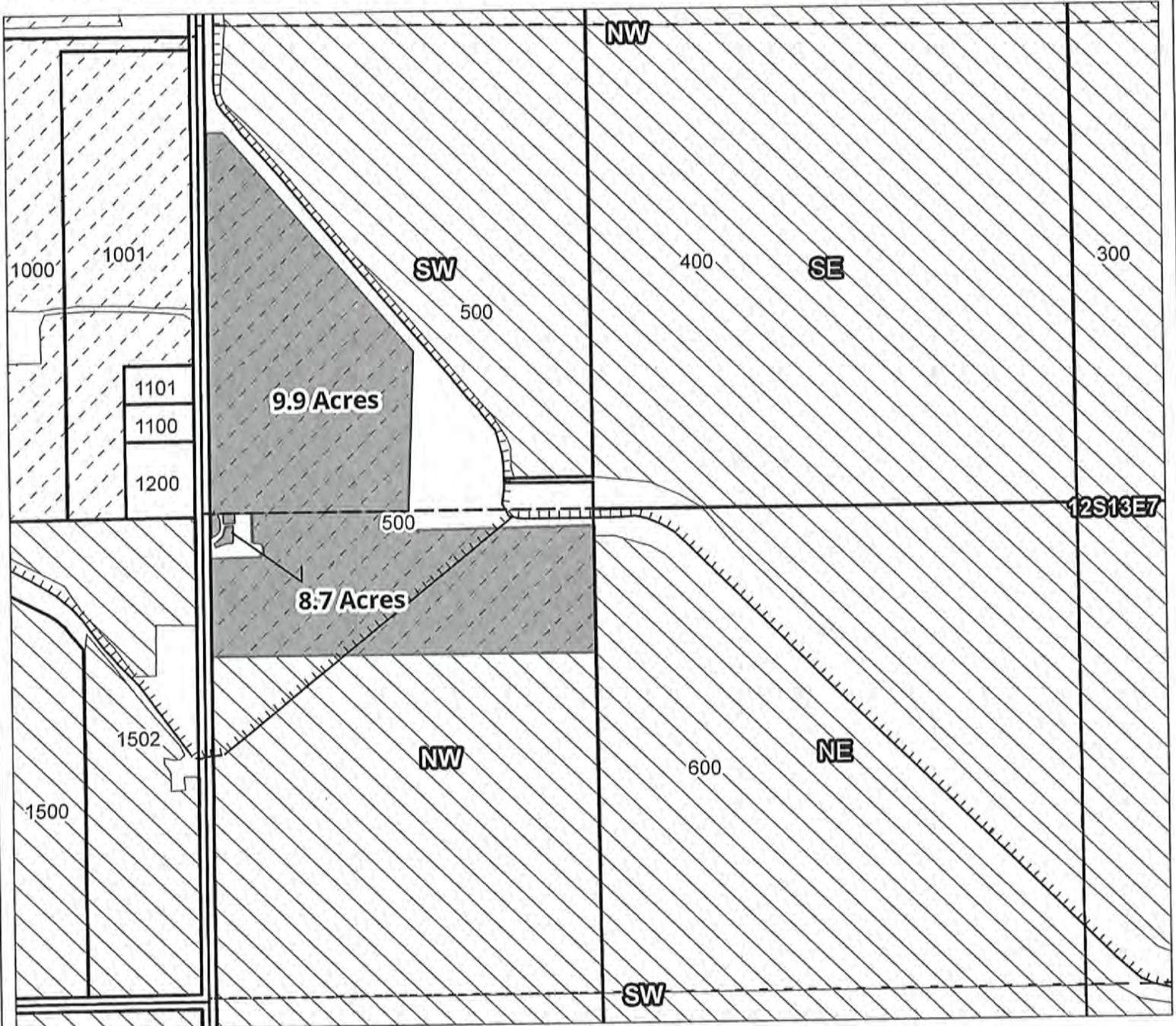
SALEM, OR



North Unit Irrigation District

Claim of Beneficial Use - CW-75

Certificates: CW-75
for Cloud, Jeffrey & Lindsey



Taxlot 500, 12S13E07SWNW: 9.9 Acres ON
Taxlot 500, 12S13E07NWSW: 8.7 Acres ON

- Canals
- Taxlots
- Claim of Beneficial Use
- Cert 72279 & 72281
- Cert 88876
- All Other Certs



1 inch = 400 feet

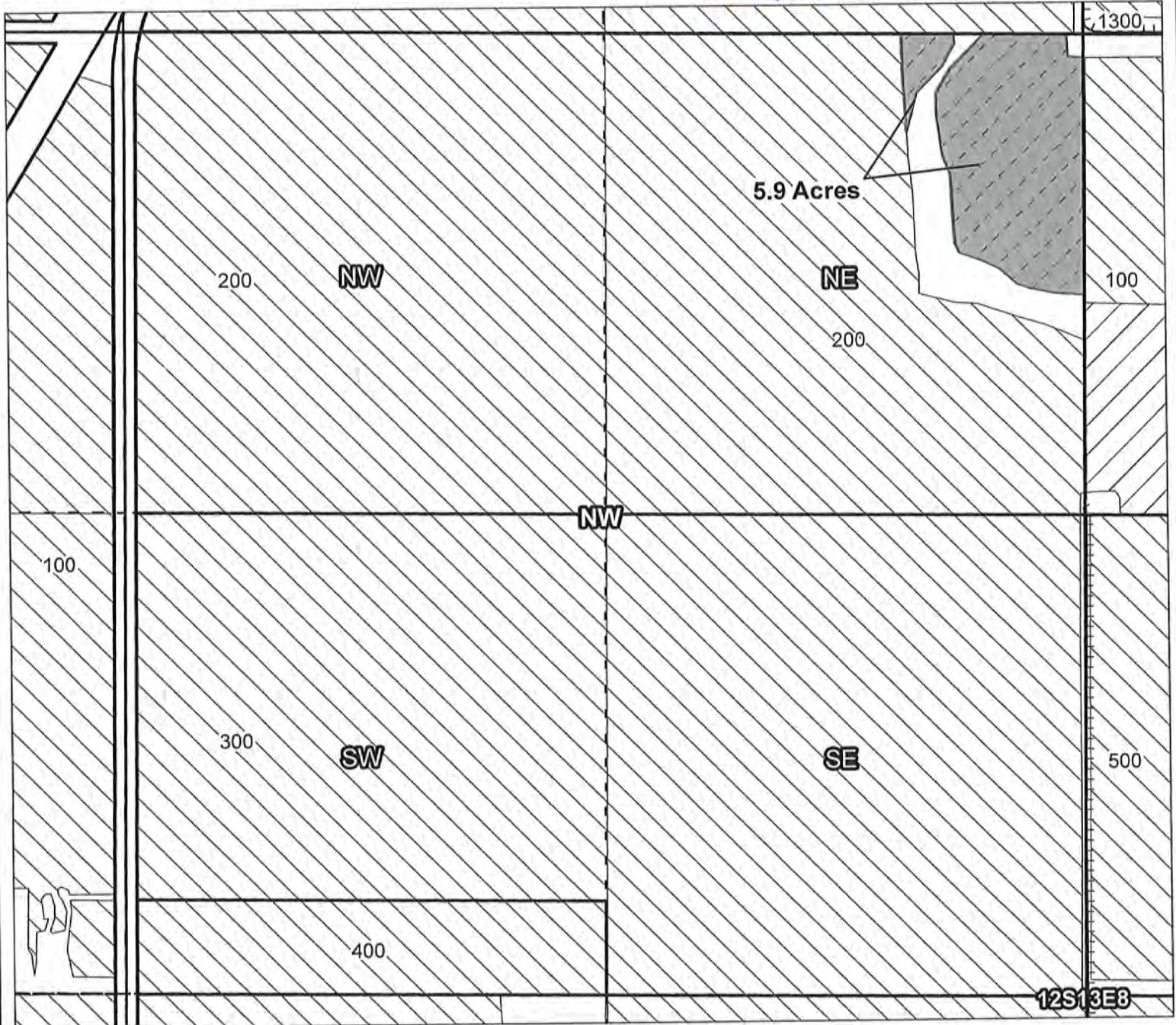
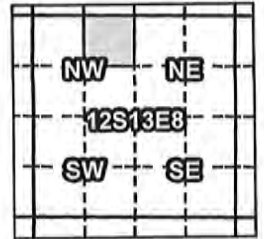
North Unit Irrigation District Claim of Beneficial Use - CW-75

Certificates: CW-75
for Norma Jean Harada

RECEIVED BY OWRD

JAN 18 2017

SALEM, OR



Taxlot 200, 12S13E08NENW: 5.9 Acres ON

- TTTT Canals
- Taxlots
- Claim of Beneficial Use
- ▨ Cert 72279 & 72281
- ▨ Cert 88876
- ▨ All Other Certs



1 inch = 400 feet

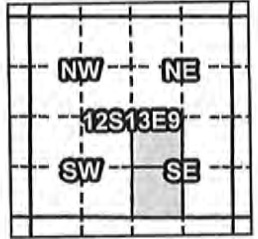
North Unit Irrigation District

Claim of Beneficial Use - CW-75

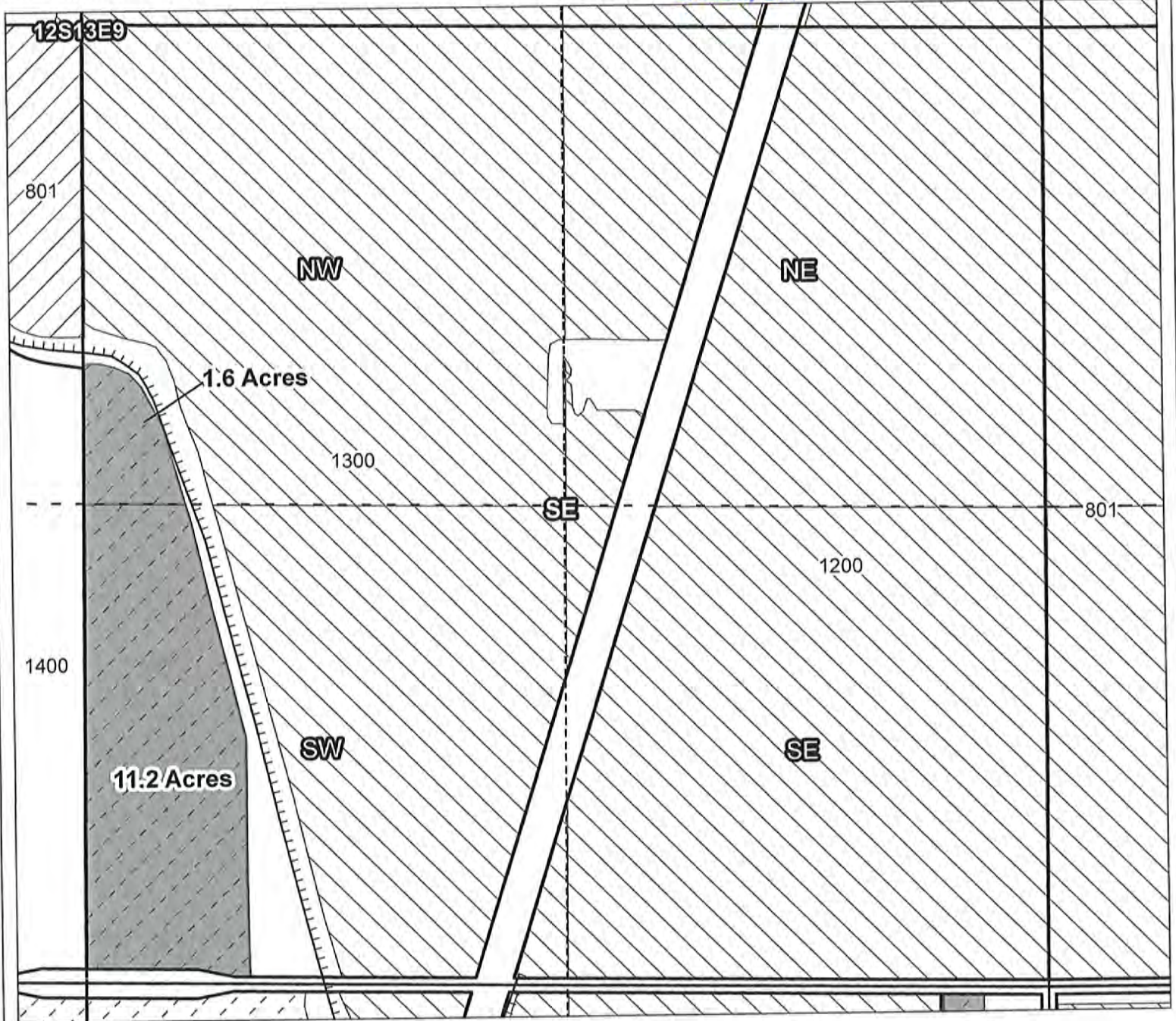
RECEIVED BY OWRD

JAN 18 2017

SALEM, OR



Certificates: CW-75
for James E. & Jane I. Kaiser



Taxlot 1300, 12S13E9NWSE: 1.6 Acres ON
Taxlot 1300, 12S13E9SWSE: 11.2 Acres ON

- Canals
- Taxlots
- Claim of Beneficial Use
- Cert 72279 & 72281
- Cert 88876
- All Other Certs



1 inch = 400 feet

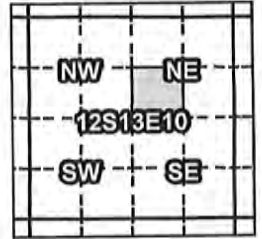
North Unit Irrigation District

Claim of Beneficial Use - CW-75

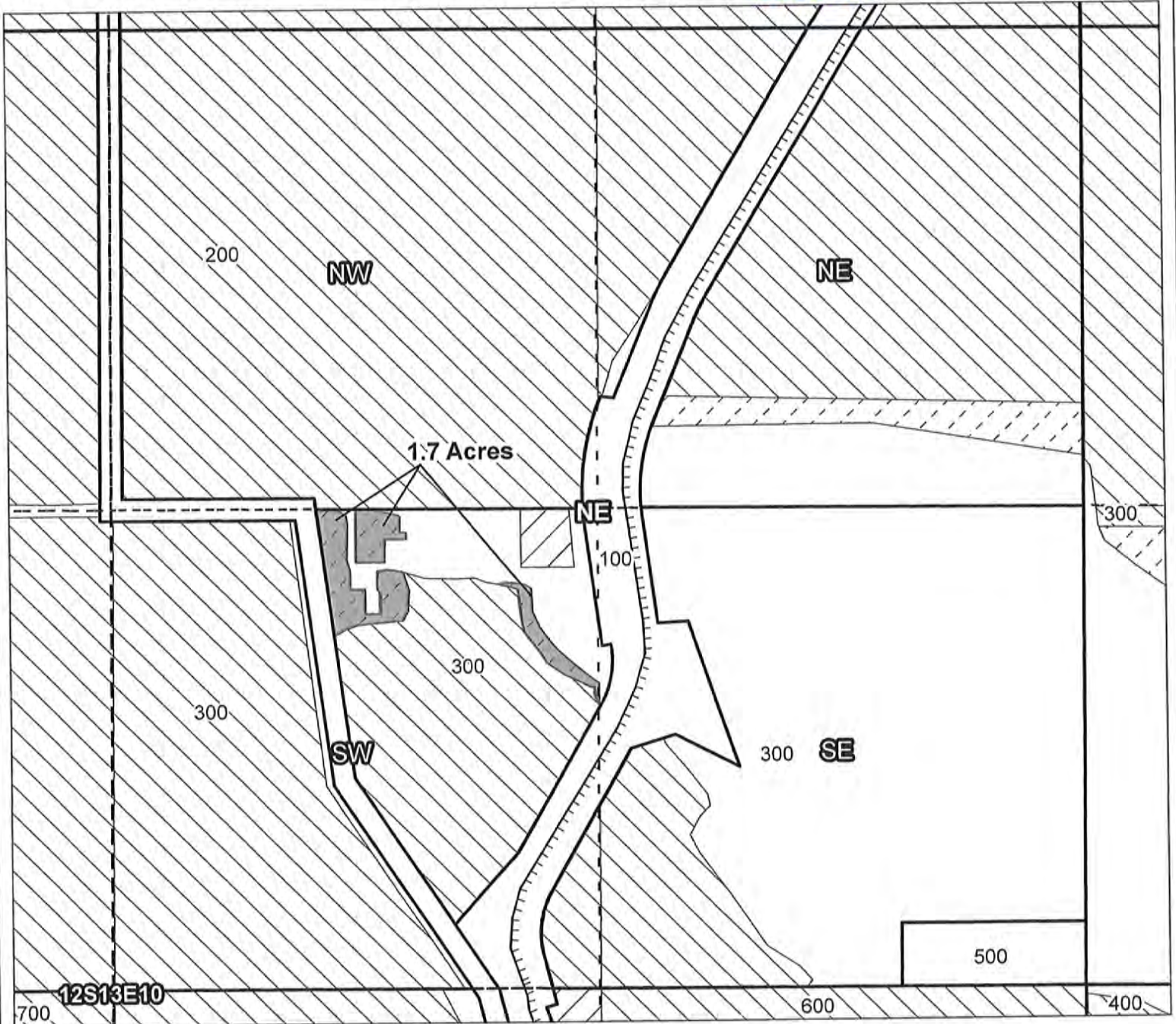
RECEIVED BY OWRD

JAN 18 2017

SALEM, OR



Certificates: CW-75
for Jeff & Tresa Whitaker



Taxlot 300, 12S13E10SWNE: 1.7 Acres ON

- Canals
- Taxlots
- Claim of Beneficial Use
- Cert 72279 & 72281
- Cert 88876
- All Other Certs



1 inch = 400 feet

North Unit Irrigation District

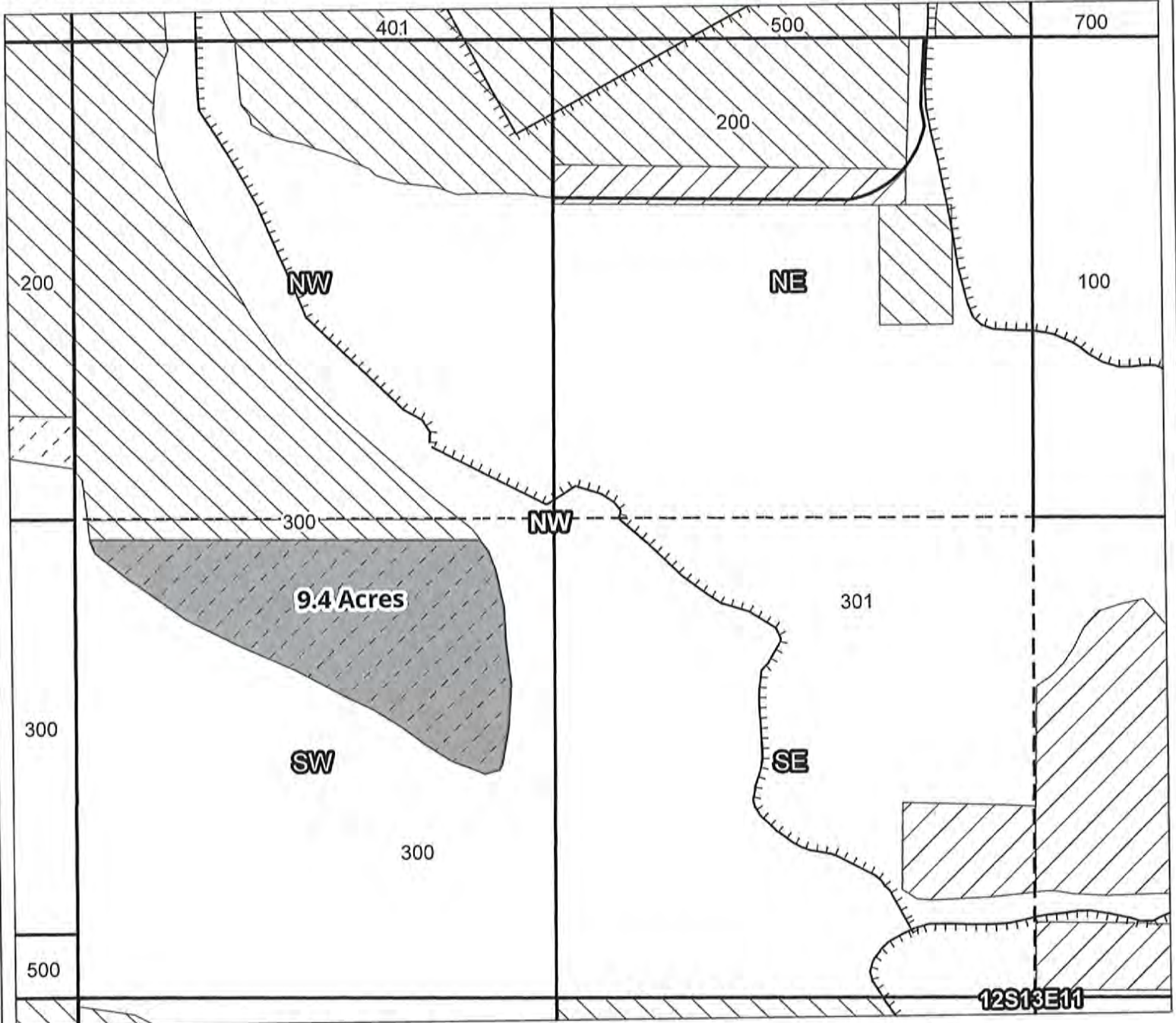
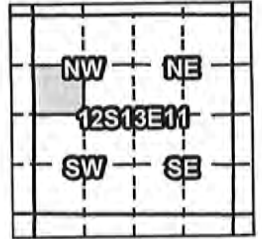
Claim of Beneficial Use - CW-75

RECEIVED BY OWRD

JAN 18 2017

SALEM, OR

Certificates: CW-75
for Reynolds, Rosalind A.



Taxlot 300, 12S13E11SWNW: 9.4 Acres ON

- Canals
- Taxlots
- Claim of Beneficial Use
- Cert 72279 & 72281
- Cert 88876
- All Other Certs



1 inch = 400 feet

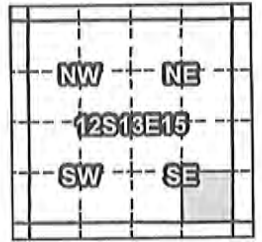
JAN 18 2017

SALEM, OR

North Unit Irrigation District Claim of Beneficial Use - CW-75

Certificates: CW-75

for Collins & Susan Gilbertson



Taxlot 800, 12S13E15SESE: 0.30 Acres ON

- Canals
- Taxlots
- Claim of Beneficial Use
- Cert 72279 & 72281
- Cert 90177
- All Other Certs



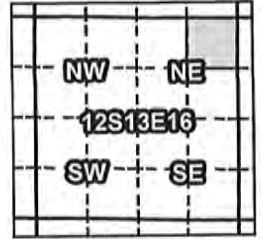
1 inch = 400 feet

North Unit Irrigation District Claim of Beneficial Use - CW-75

RECEIVED BY OWRD

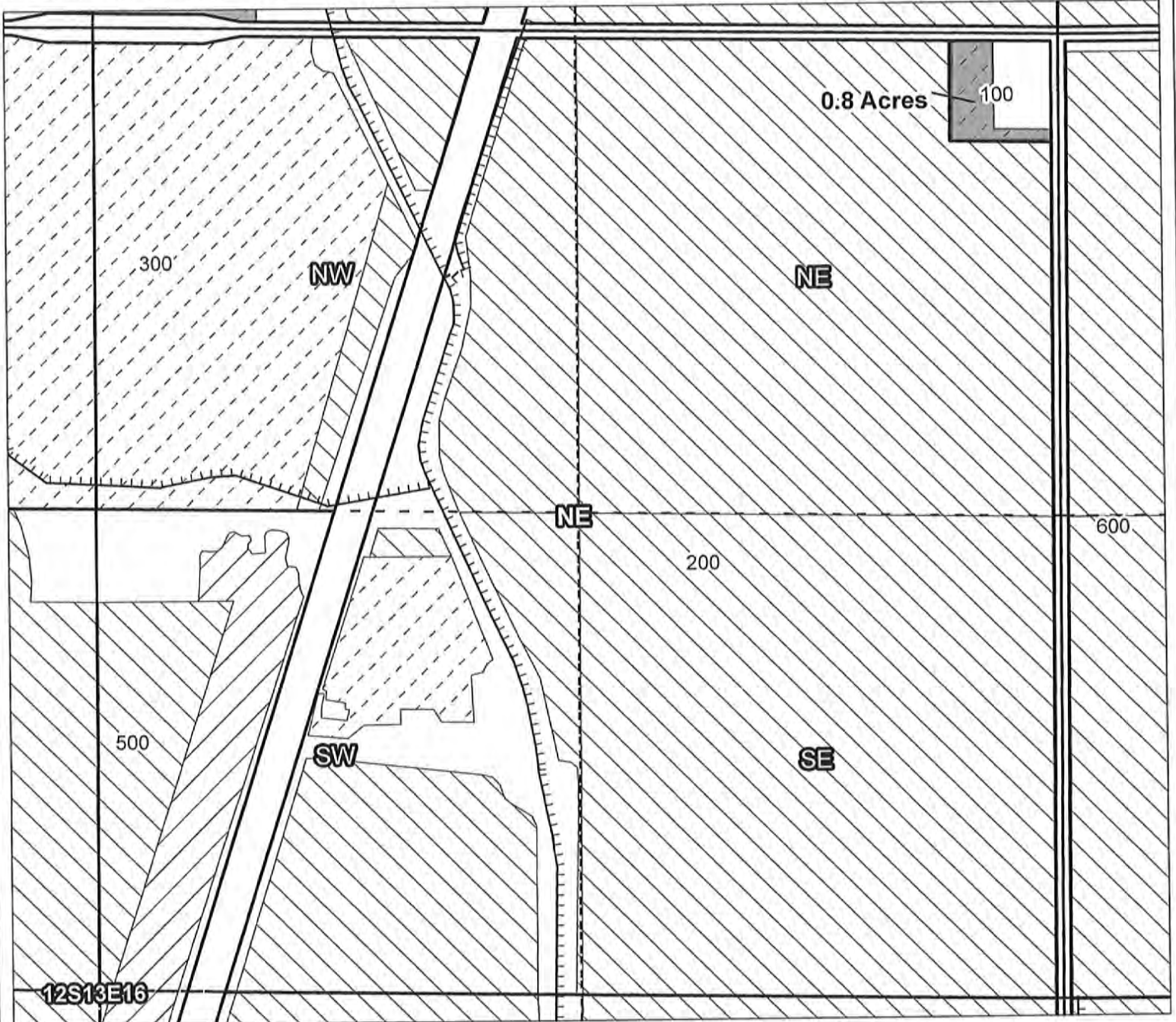
JAN 18 2017

SALEM, OR



Certificates: CW-75

for Juniper Rebekah Lodge #229



Taxlot 100, 12S13E16NENE: 0.8 Acres ON

- Canals
- Taxlots
- Claim of Beneficial Use
- Cert 72279 & 72281
- Cert 88876
- All Other Certs



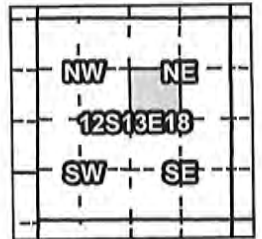
1 inch = 400 feet

North Unit Irrigation District Claim of Beneficial Use - CW-75

RECEIVED BY OWRD

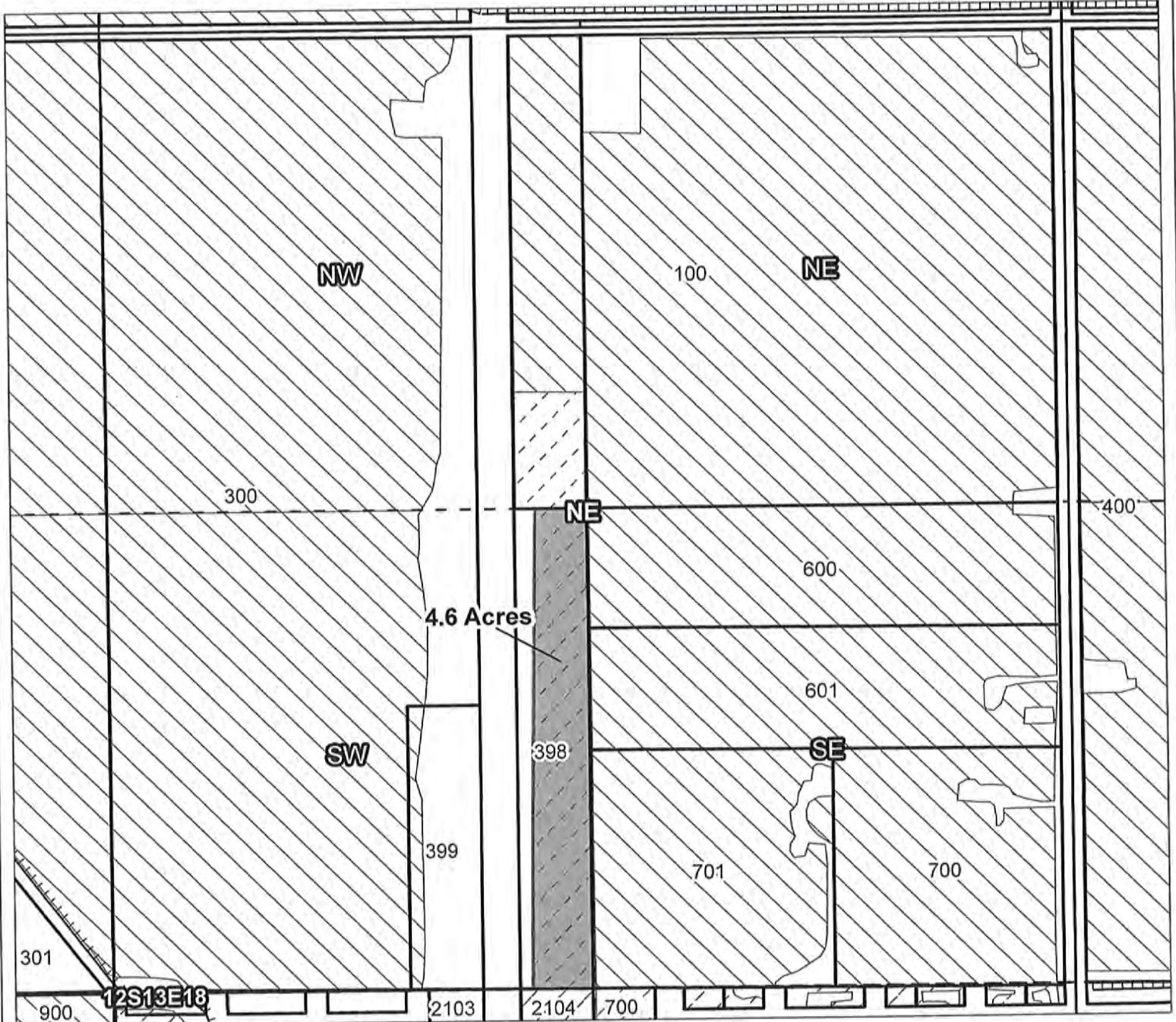
JAN 18 2017

SALEM, OR



Certificates: CW-75

for Helena Chemical Company



Taxlot 398, 12S13E18SWNE: 4.6 Acres ON

- Canals
- Taxlots
- Claim of Beneficial Use
- Cert 72279 & 72281
- Cert 88876
- All Other Certs



1 inch = 400 feet

North Unit Irrigation District

Claim of Beneficial Use - CW-75

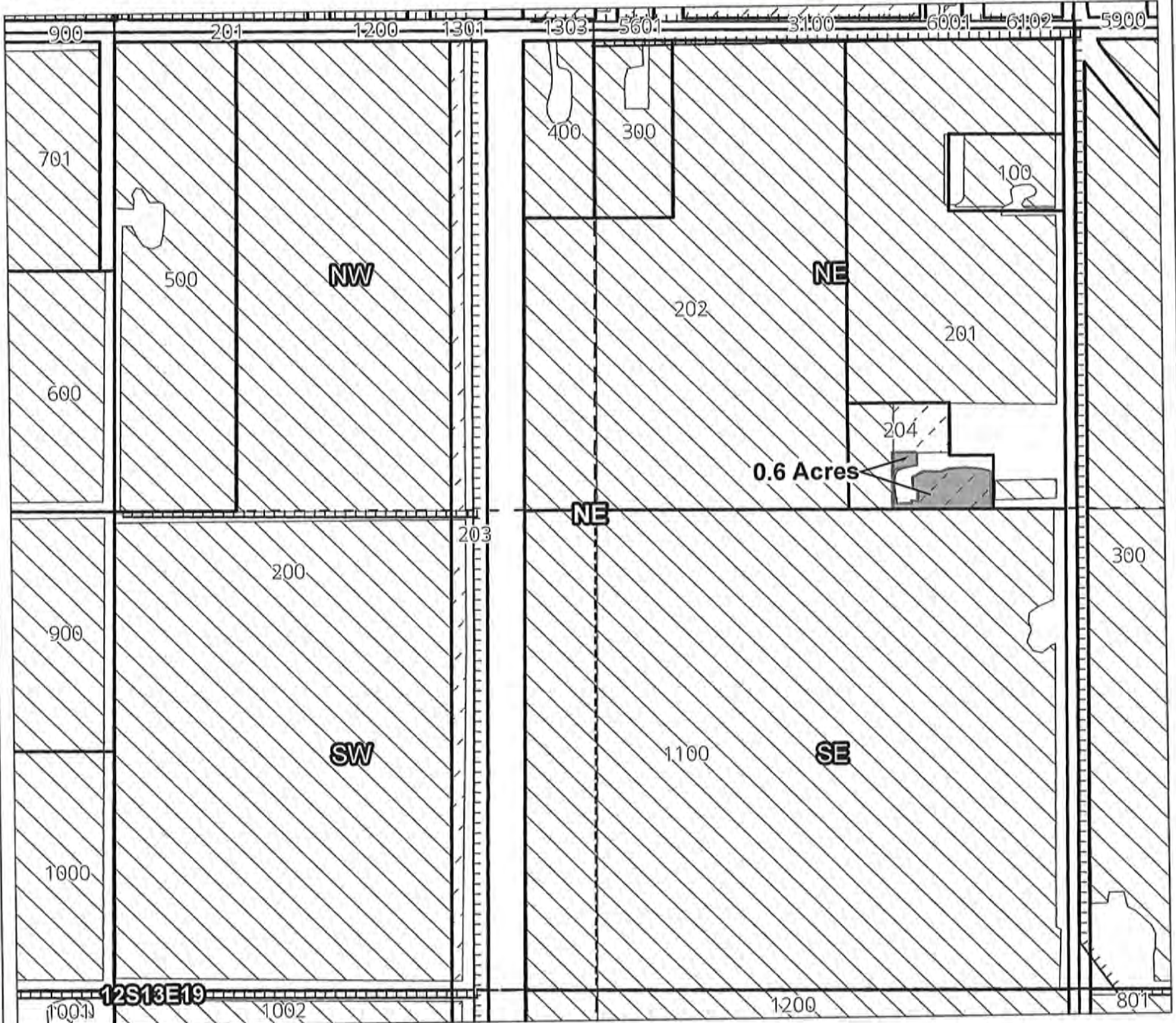
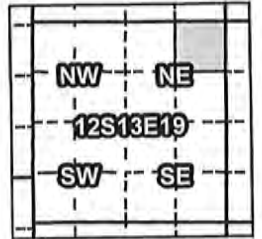
RECEIVED BY OWRD

JAN 18 2017

SALEM, OR

Certificates: CW-75

for Gates, Thomas



Taxlot 204, 12S13E19NENE: 0.6 Acres ON

- Canals
- Taxlots
- Claim of Beneficial Use
- Cert 72279 & 72281
- Cert 88876
- All Other Certs



1 inch = 400 feet

North Unit Irrigation District

Claim of Beneficial Use - CW-75

RECEIVED BY OWRD

RECEIVED BY OWRD

JAN 18 2017

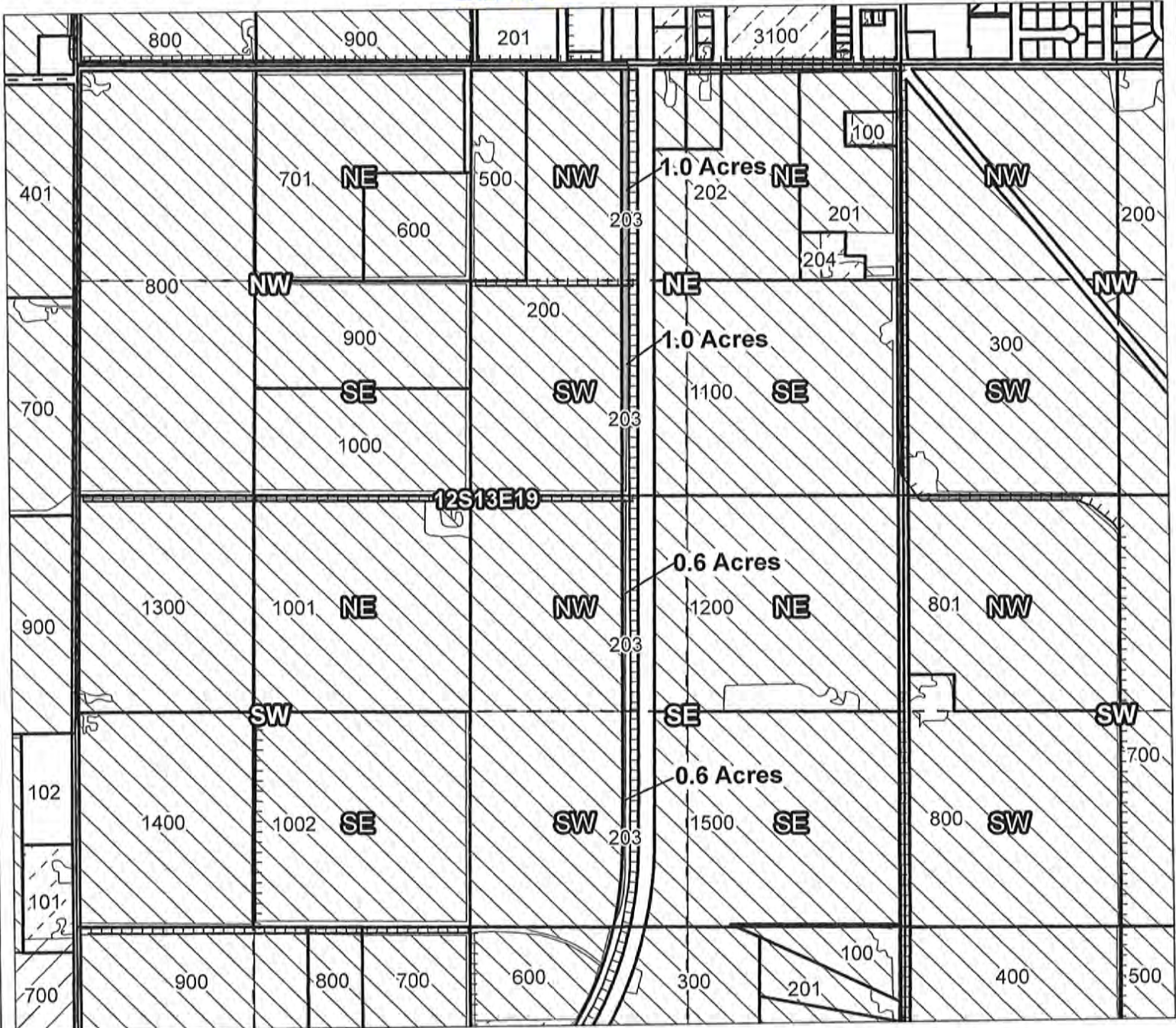
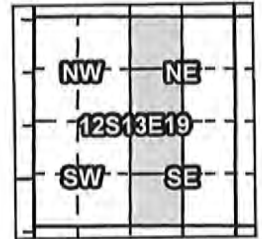
JAN 18 2017

SALEM, OR

Certificates: CW-75

for Macy Farms Llc

SALEM, OR



Taxlot 203, 12S13E19NWNE: 1.0 Acres ON
 Taxlot 203, 12S13E19SWNE: 1.0 Acres ON
 Taxlot 203, 12S13E19NWSE: 0.6 Acres ON
 Taxlot 203, 12S13E19SWSE: 0.6 Acres ON

- Canals
- Taxlots
- Claim of Beneficial Use
- Cert 72279 & 72281
- Cert 88876
- All Other Certs



1 inch = 895.886076 feet

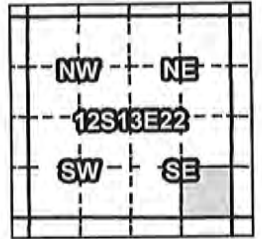
Prepared by Geo-Spatial Solutions Inc. | April 2015

North Unit Irrigation District Claim of Beneficial Use - CW-75

RECEIVED BY OWRD

JAN 18 2017

SALEM, OR



Certificates: CW-75
for Read, Kenneth H. & H. Diane



Taxlot 1400, 12S13E22SESE: 16.7 Acres ON

- Canals
- Taxlots
- Claim of Beneficial Use
- Cert 72279 & 72281
- Cert 88876
- All Other Certs



1 inch = 400 feet

North Unit Irrigation District

Claim of Beneficial Use - CW-75

RECEIVED BY OWRD

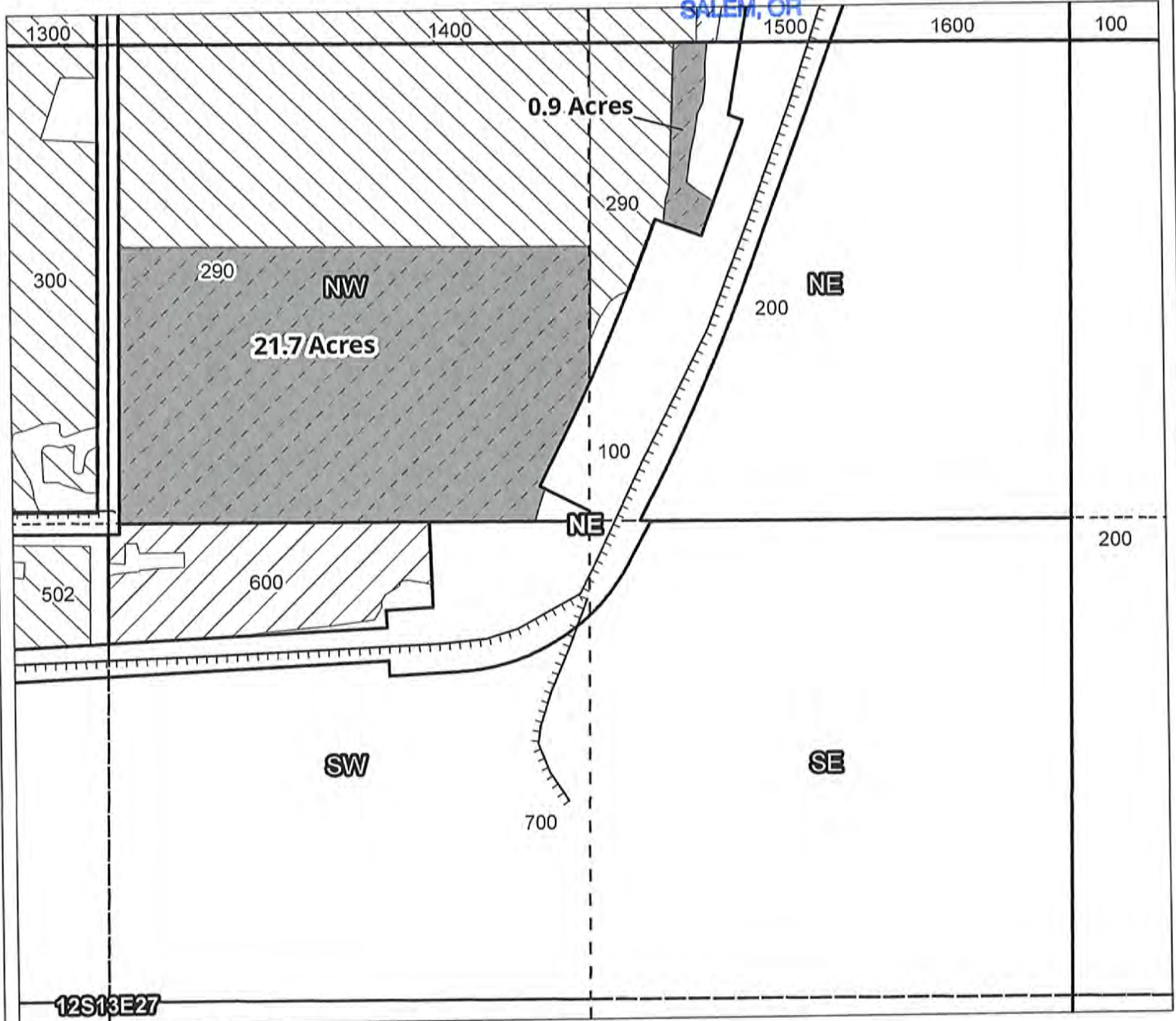
NW	NE
12S13E27	
SW	SE

Certificates: CW-75

JAN 18 2017

for Read, Kenneth H. & H. Diane

SALEM, OR



Taxlot 290, 12S13E27NWNE: 21.7 Acres ON
 Taxlot 290, 12S13E27NENE: 0.9 Acres ON

- Canals
- Taxlots
- Claim of Beneficial Use
- Cert 72279 & 72281
- Cert 88876
- All Other Certs

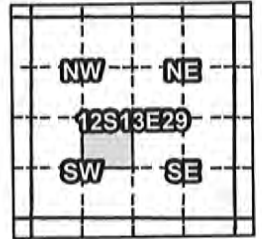


1 inch = 400 feet

RECEIVED BY OWRD

JAN 18 2017

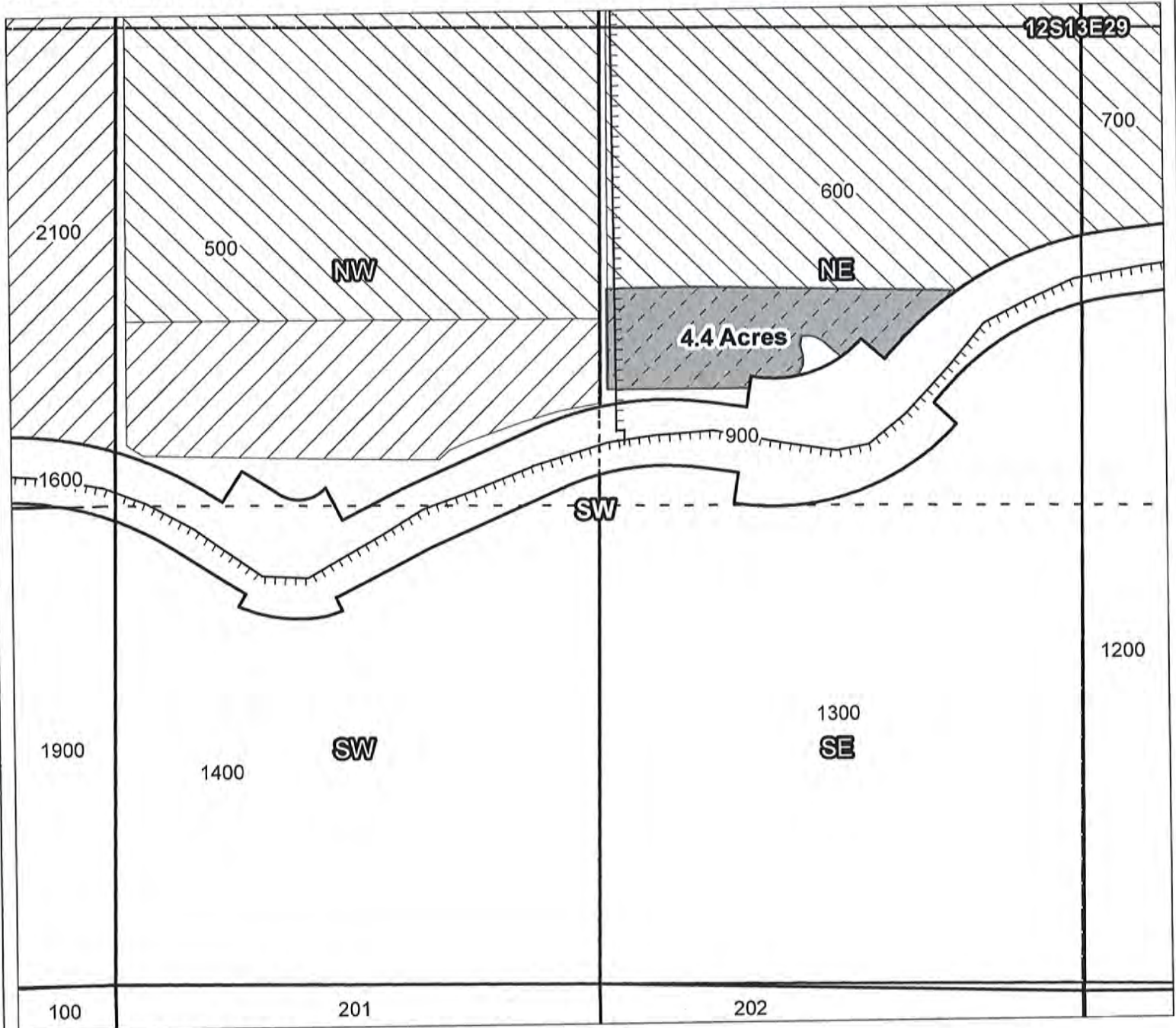
SALEM, OR



North Unit Irrigation District

Claim of Beneficial Use - CW-75

Certificates: CW-75
for Elsie M. Tate Trust



Taxlot 600, 12S13E29NESW: 4.4 Acres ON

- Canals
- Taxlots
- Claim of Beneficial Use
- Cert 72279 & 72281
- Cert 88876
- All Other Certs



1 inch = 400 feet

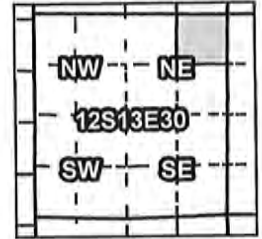
North Unit Irrigation District

Claim of Beneficial Use - CW-75

RECEIVED BY OWRD

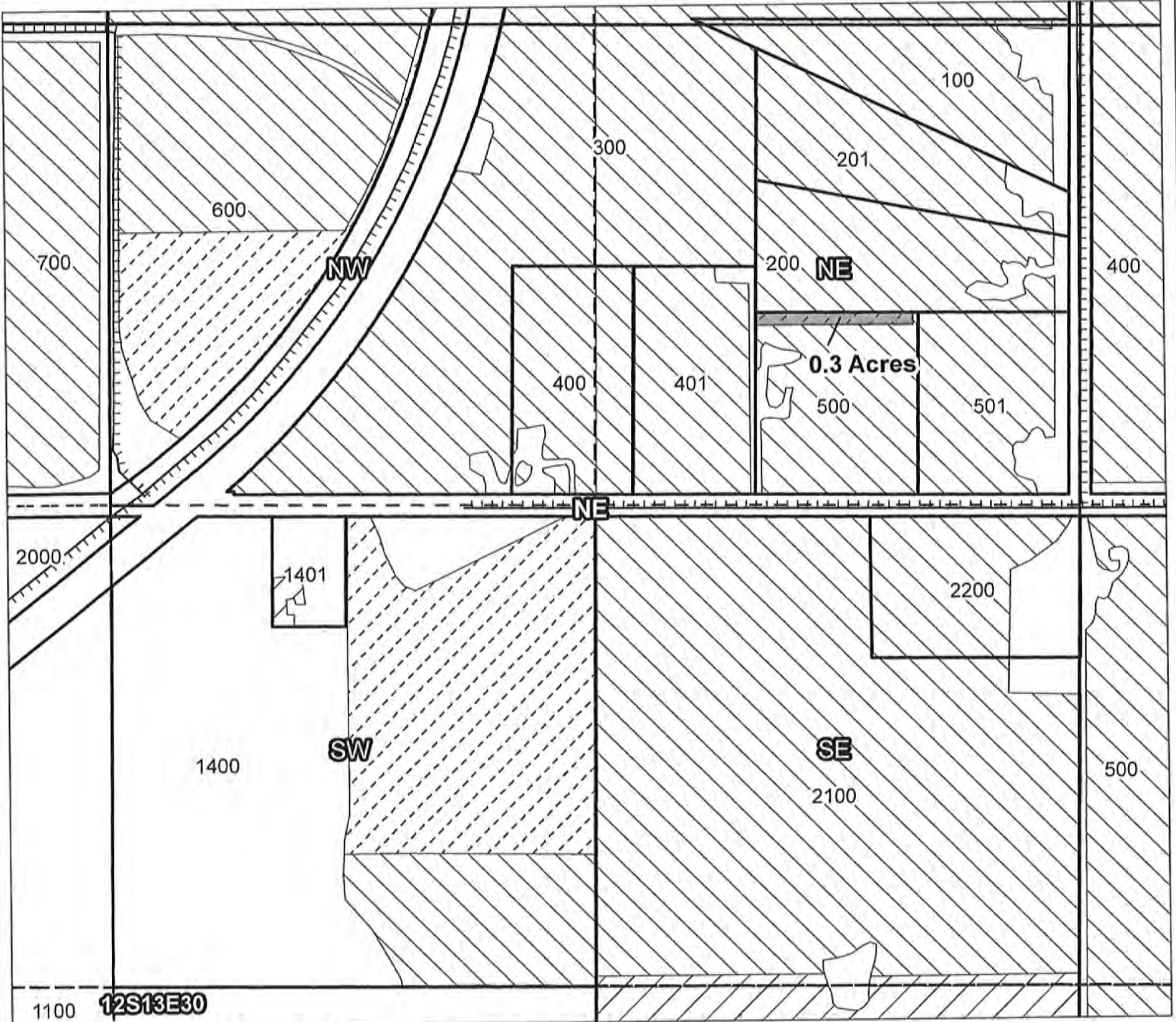
JAN 18 2017

SALEM, OR



Certificates: CW-75

for George D. & Angelique J. Rohweder



Taxlot 500, 12S13E30NENE: 0.3 Acres ON

- Canals
- Taxlots
- Claim of Beneficial Use
- Cert 72279 & 72281
- Cert 88876
- All Other Certs



1 inch = 400 feet

North Unit Irrigation District

Claim of Beneficial Use - CW-75

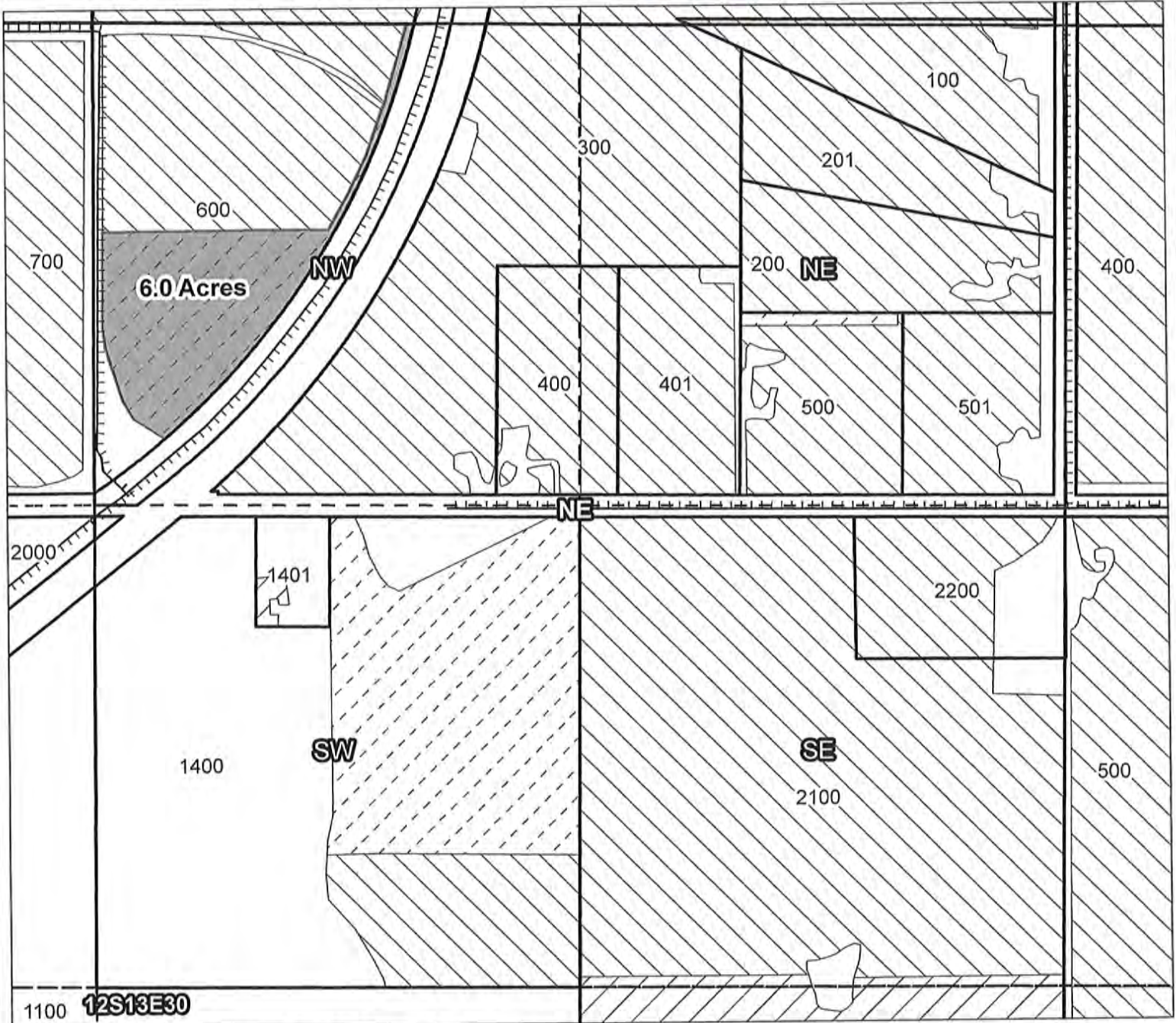
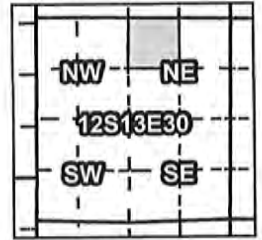
RECEIVED BY OWRD

JAN 18 2017

SALEM, OR

Certificates: CW-75

for Michael R. & Milne H. Macy



Taxlot 600, 12S13E30NWNE: 6.0 Acres ON

- Canals
- Taxlots
- Claim of Beneficial Use
- Cert 72279 & 72281
- Cert 88876
- All Other Certs



1 inch = 400 feet

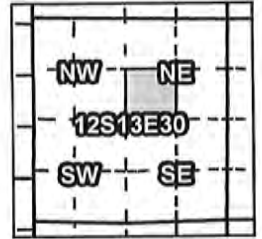
North Unit Irrigation District

Claim of Beneficial Use - CW-75

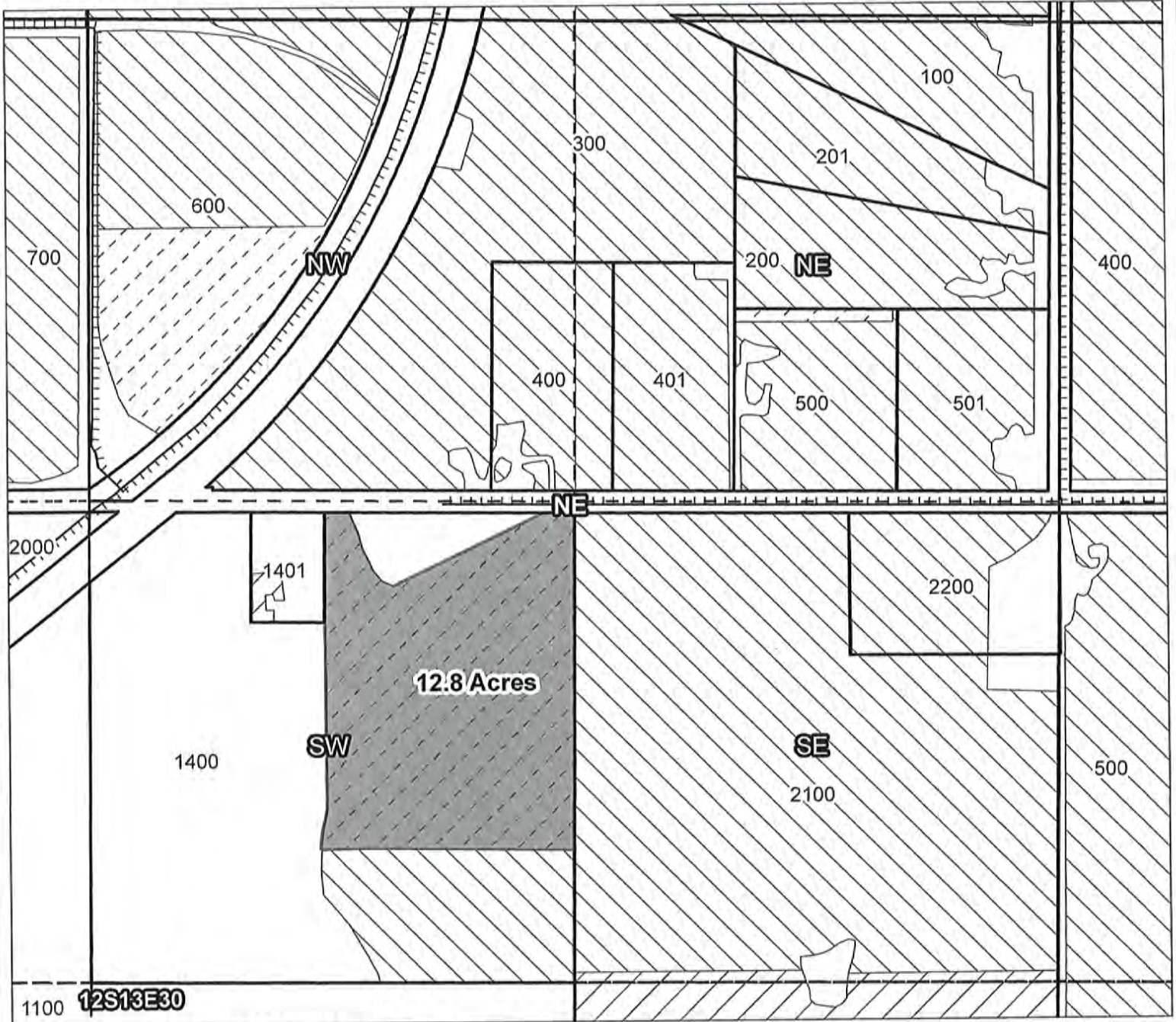
RECEIVED BY OWRD

JAN 18 2017

SALEM, OR



Certificates: CW-75
for Annette S. Wilson



Taxlot 1400, 12S13E30SWNE: 12.8 Acres ON

- Canals
- Taxlots
- Claim of Beneficial Use
- Cert 72279 & 72281
- Cert 88876
- All Other Certs



1 inch = 400 feet

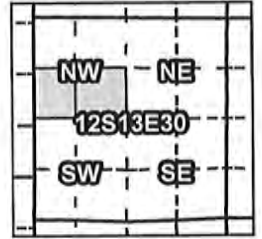
North Unit Irrigation District

Claim of Beneficial Use - CW-75

RECEIVED BY OWRD

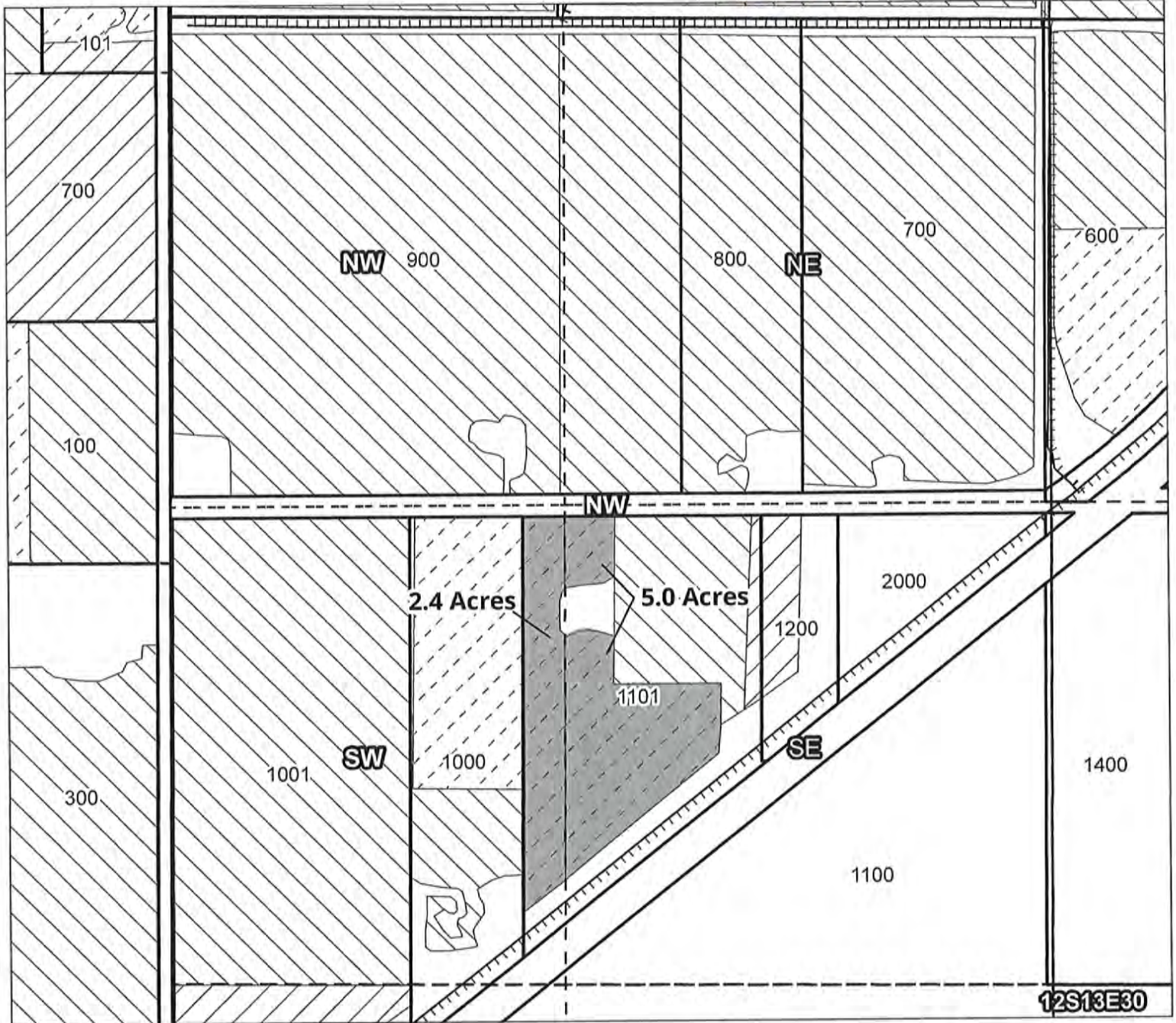
JAN 18 2017

SALEM, OR



Certificates: CW-75

for Schonkeker, Kurtis J. & Katy



Taxlot 1101, 12S13E30SENE: 5.0 Acres ON
 Taxlot 1101, 12S13E30SWNW: 2.4 Acres ON

- Canals
- Taxlots
- Claim of Beneficial Use
- Cert 72279 & 72281
- Cert 88876
- All Other Certs



1 inch = 400 feet

North Unit Irrigation District

Claim of Beneficial Use - CW-75

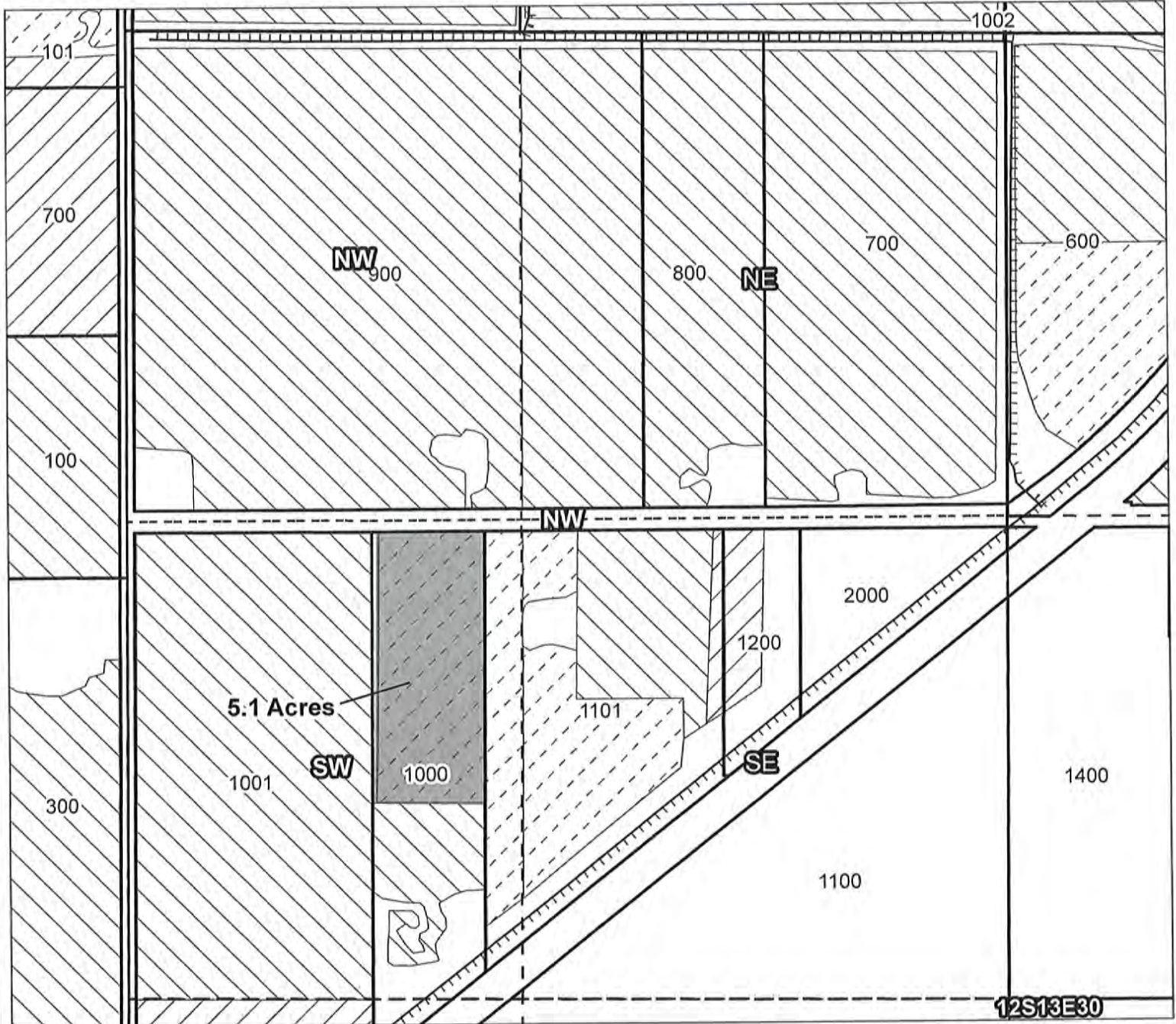
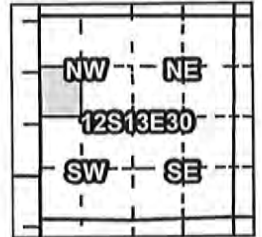
RECEIVED BY OWRD

JAN 18 2017

SALEM, OR

Certificates: CW-75

for Jimenez, Jose L & Martha G



Taxlot 1000, 12S13E30SWNW: 5.1 Acres ON

- TTTT Canals
- Taxlots
- Claim of Beneficial Use
- Cert 72279 & 72281
- Cert 88876
- All Other Certs



1 inch = 400 feet

North Unit Irrigation District

Claim of Beneficial Use - CW-75

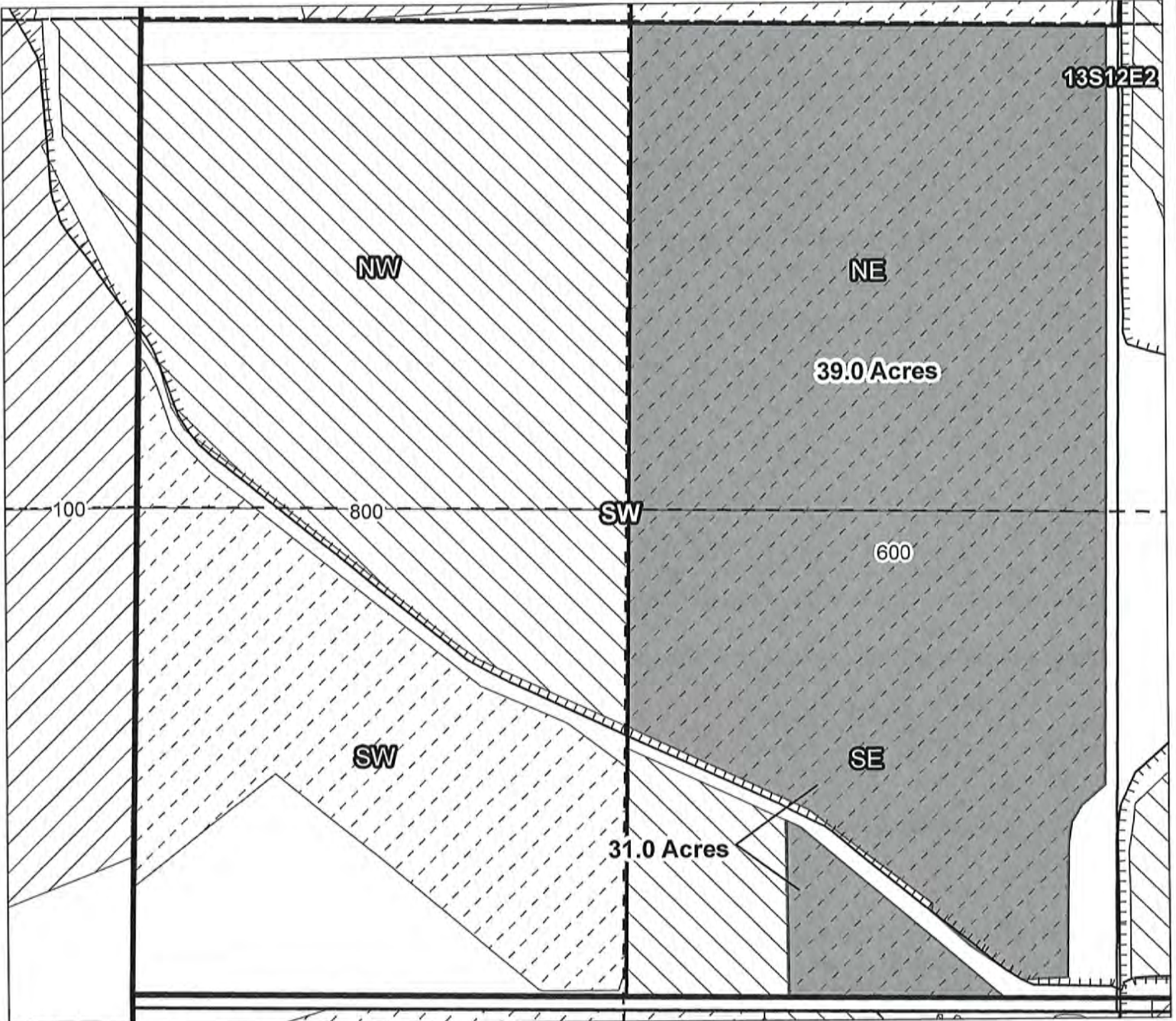
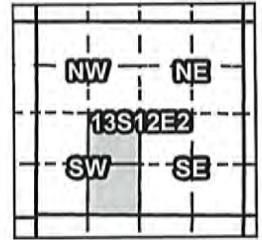
RECEIVED BY OWRD

JAN 18 2017

SALEM, OR

Certificates: CW-75

for Jack D. Alley Revocable Living Trust



Taxlot 600, 13S12E02NESW: 39.0 Acres ON
 Taxlot 600, 13S12E02SESW: 31.0 Acres ON

- Canals
- Taxlots
- Claim of Beneficial Use
- Cert 72279 & 72281
- Cert 88876
- All Other Certs

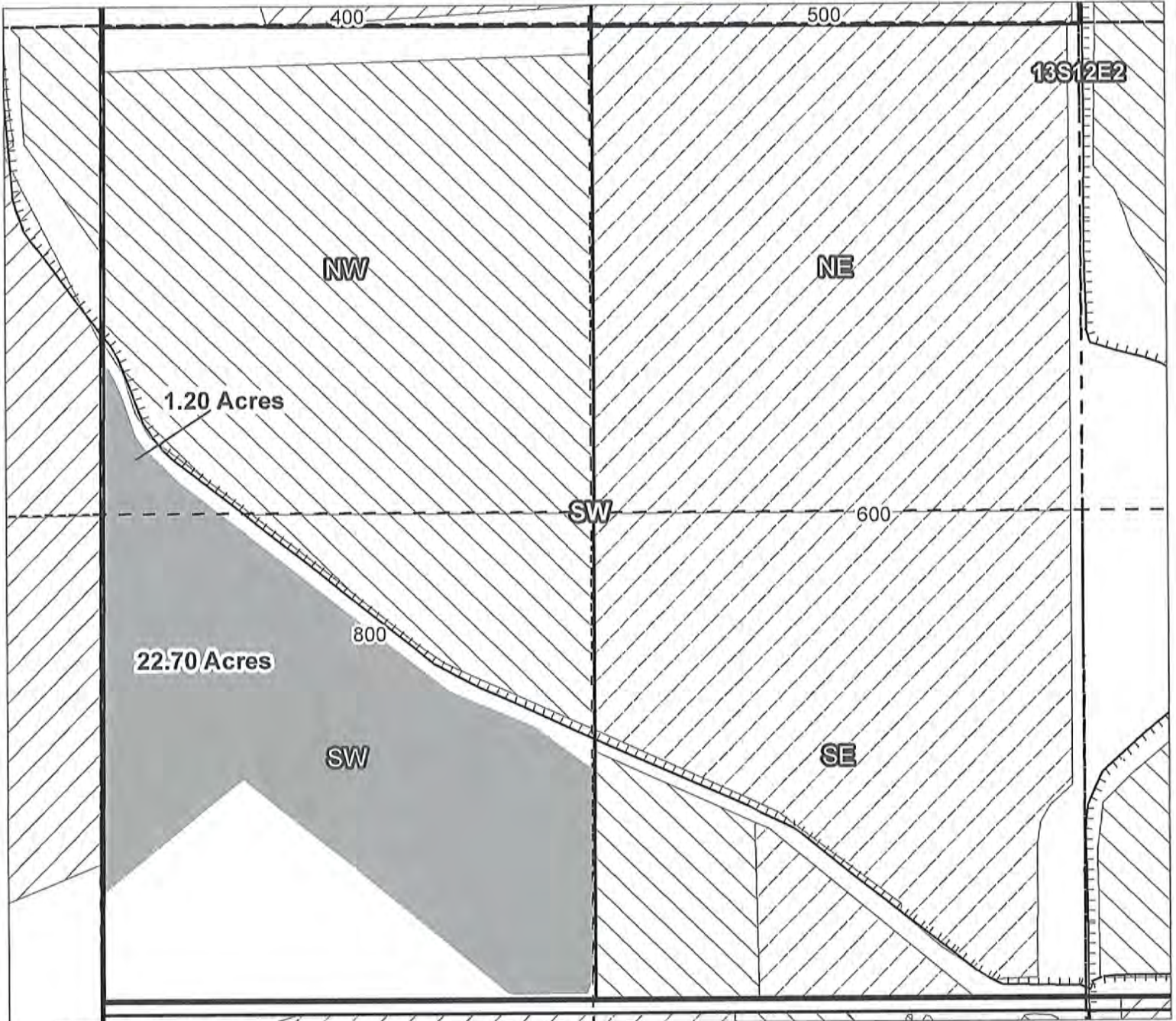
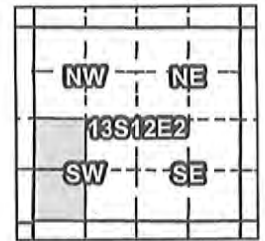


1 inch = 400 feet

North Unit Irrigation District Claim of Beneficial Use - CW-75

Certificates: CW-75
for Opal Springs Farms, LLC

JAN 18 2017
RECEIVED BY OWRD
SALEM, OR
JAN 18 2017
SALEM, OR



Taxlot 800, 13S12E02NWSW: 1.20 Acres ON
Taxlot 800, 13S12E02SWSW: 22.70 Acres ON

- Canals
- Taxlots
- Claim of Beneficial Use
- Cert 72279 & 72281
- Cert 90177
- All Other Certs



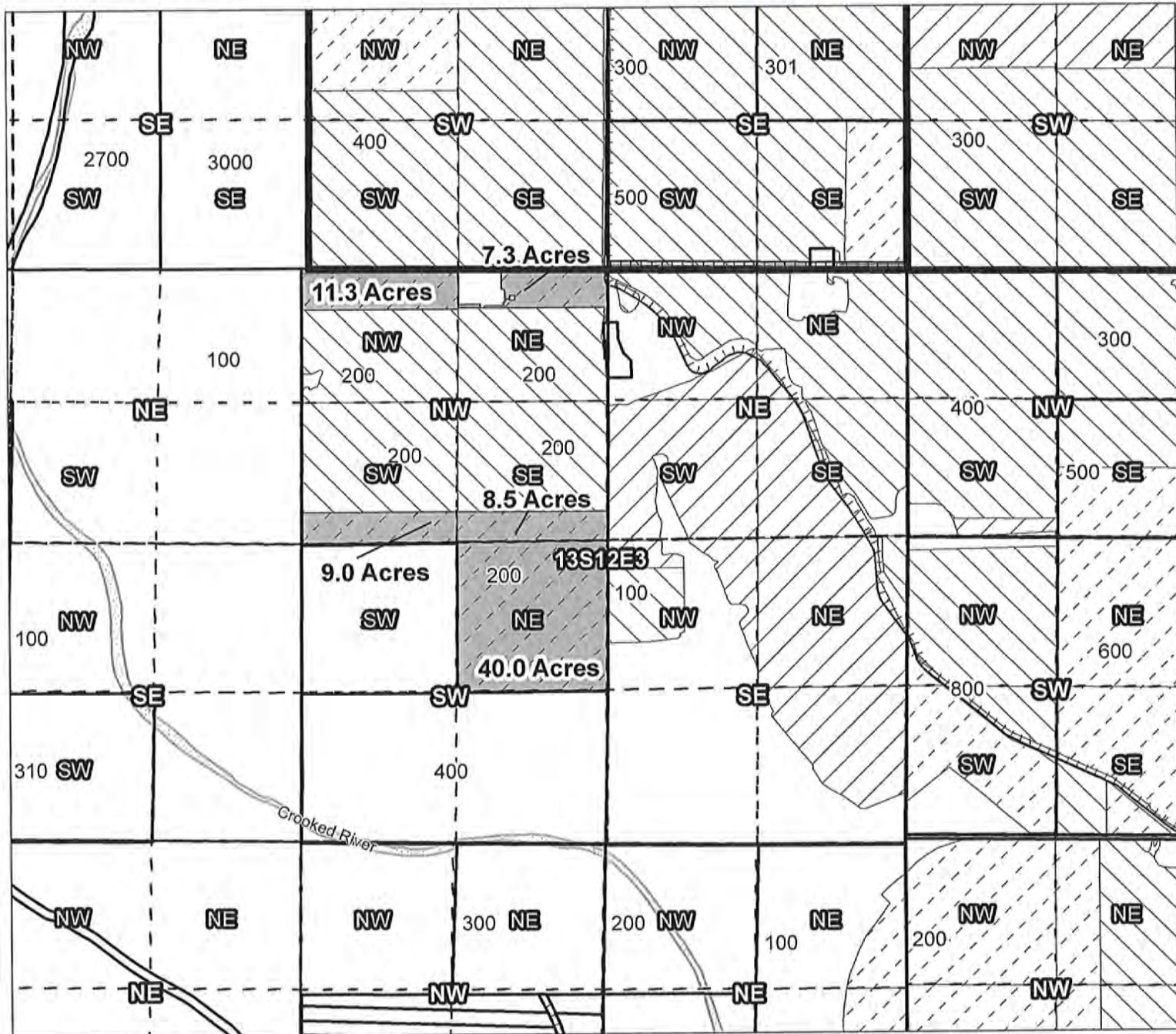
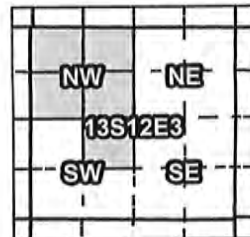
1 inch = 400 feet

JAN 18 2017

SALEM, OR

North Unit Irrigation District Claim of Beneficial Use - CW-75

Certificates: CW-75
for Bare, Vern & Karen L



- Taxlot 200, 13S12E03NWNW: 11.3 Acres ON
- Taxlot 200, 13S12E03NENW: 7.3 Acres ON
- Taxlot 200, 13S12E03SWNW: 9.0 Acres ON
- Taxlot 200, 13S12E03SENW: 8.5 Acres ON
- Taxlot 200, 13S12E03NESW: 40.0 Acres ON

- TTTT Canals
- Taxlots
- Claim of Beneficial Use
- ▨ Cert 72279 & 72281
- ▧ Cert 88876
- All Other Certs



North Unit Irrigation District

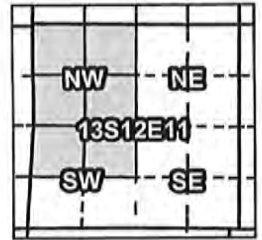
Claim of Beneficial Use - CW-75

RECEIVED BY OWRD

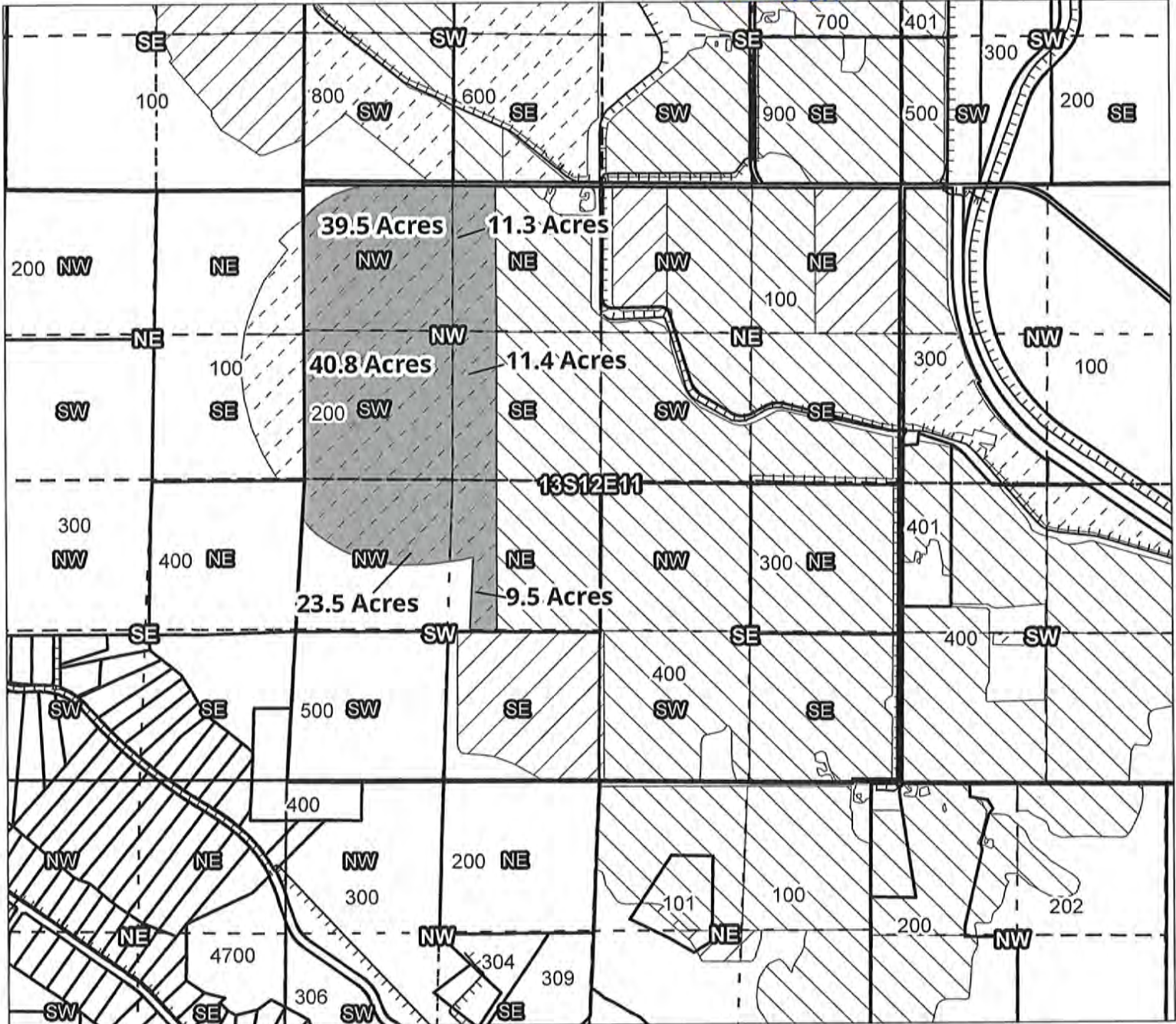
JAN 18 2017

Certificates: CW-75

for Deines, Dustin & Marilee



SALEM, OR



- Taxlot 200, 13S12E11NENW: 11.3 Acres ON
- Taxlot 200, 13S12E11SENW: 11.4 Acres ON
- Taxlot 200, 13S12E11NWNW: 39.5 Acres ON
- Taxlot 200, 13S12E11SWNW: 40.8 Acres ON
- Taxlot 200, 13S12E11NESW: 9.5 Acres ON
- Taxlot 200, 13S12E11NWSW: 23.5 Acres ON

- Canals
- Taxlots
- Claim of Beneficial Use
- Cert 72279 & 72281
- Cert 88876
- All Other Certs



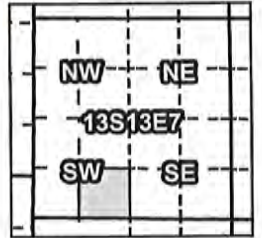
1 inch = 1 320 feet

North Unit Irrigation District Claim of Beneficial Use - CW-75

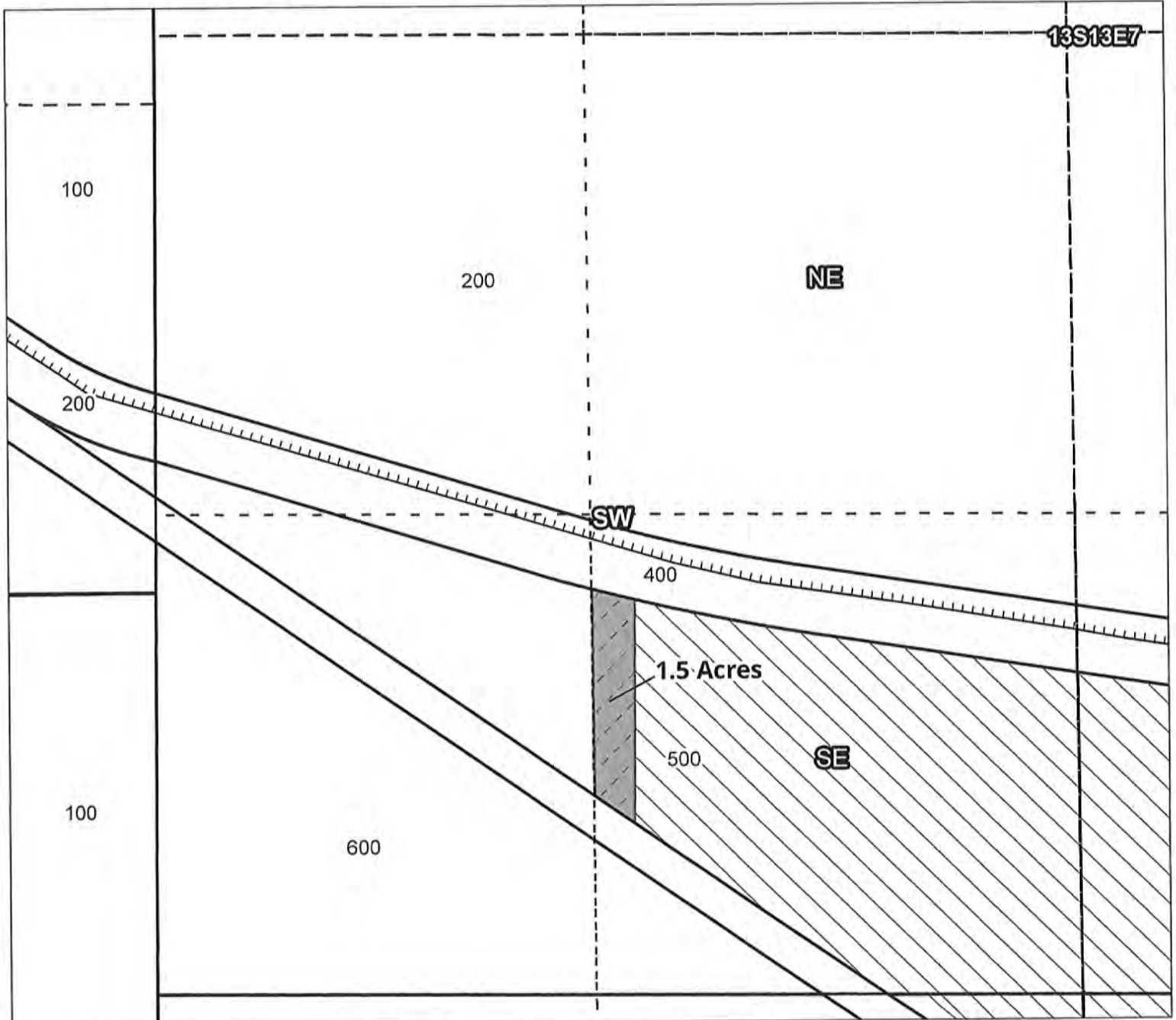
RECEIVED BY OWRD

JAN 18 2017

SALEM, OR



Certificates: CW-75
for Cunningham, Roger & Patricia



Taxlot 500, 13S13E7SESW: 1.5 Acres ON

- TTTT Canals
- Taxlots
- Claim of Beneficial Use
- ▨ Cert 72279 & 72281
- ▧ Cert 88876
- All Other Certs



1 inch = 400 feet

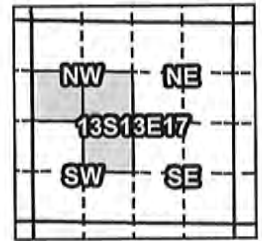
North Unit Irrigation District

Claim of Beneficial Use - CW-75

RECEIVED BY OWRD

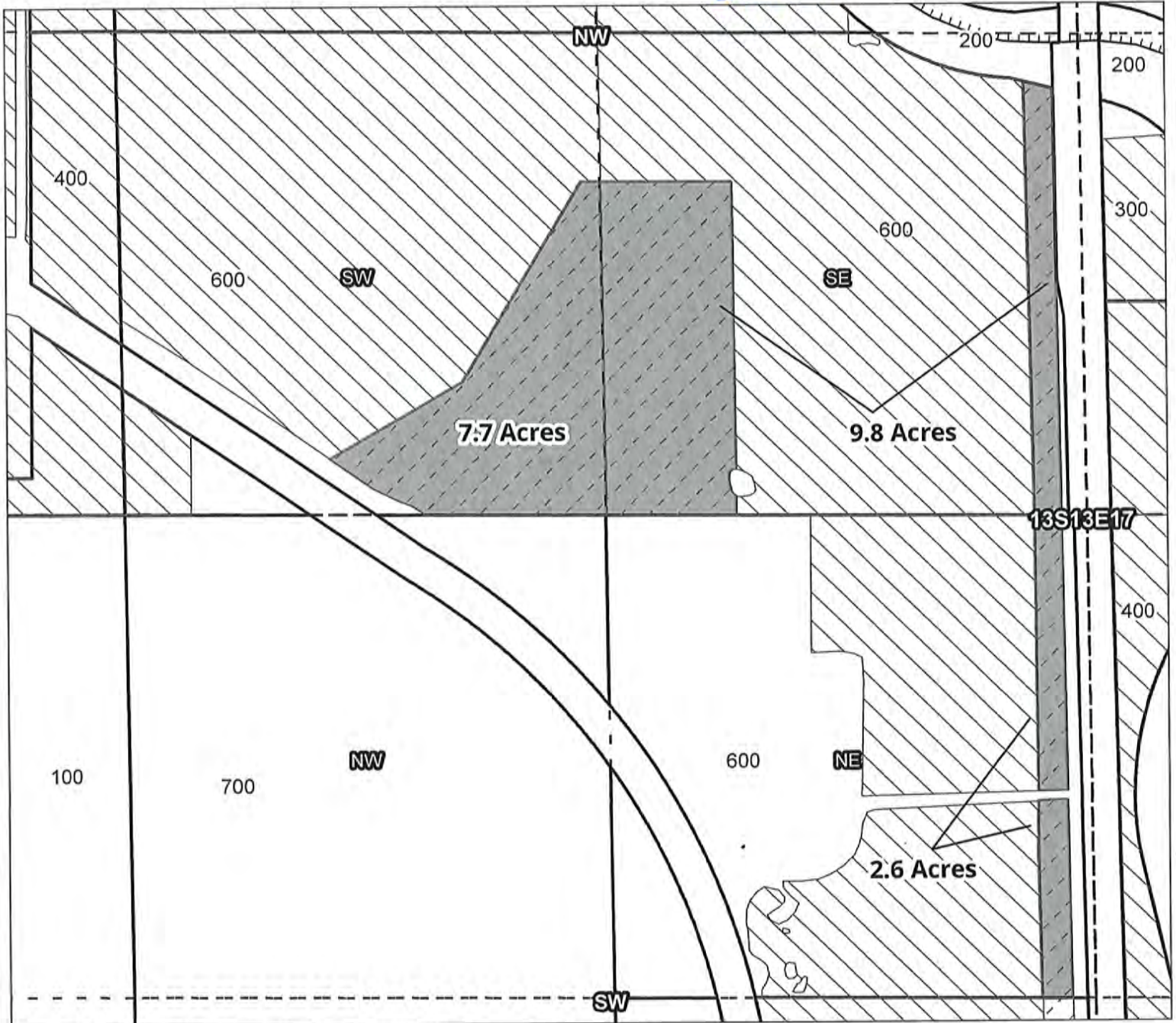
JAN 18 2017

SALEM, OR



Certificates: CW-75

for Cunningham, Roger & Patricia



Taxlot 600, 13S13E17SWNW: 7.7 Acres ON
 Taxlot 600, 13S13E17SE: 9.8 Acres ON
 Taxlot 600, 13S13E17NESW: 2.6 Acres ON

- Canals
- Taxlots
- Claim of Beneficial Use
- Cert 72279 & 72281
- Cert 88876
- All Other Certs



1 inch = 400 feet

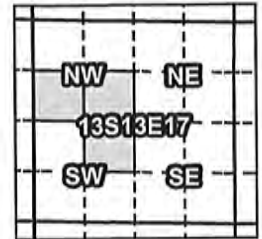
North Unit Irrigation District

Claim of Beneficial Use - CW-75

RECEIVED BY OWRD

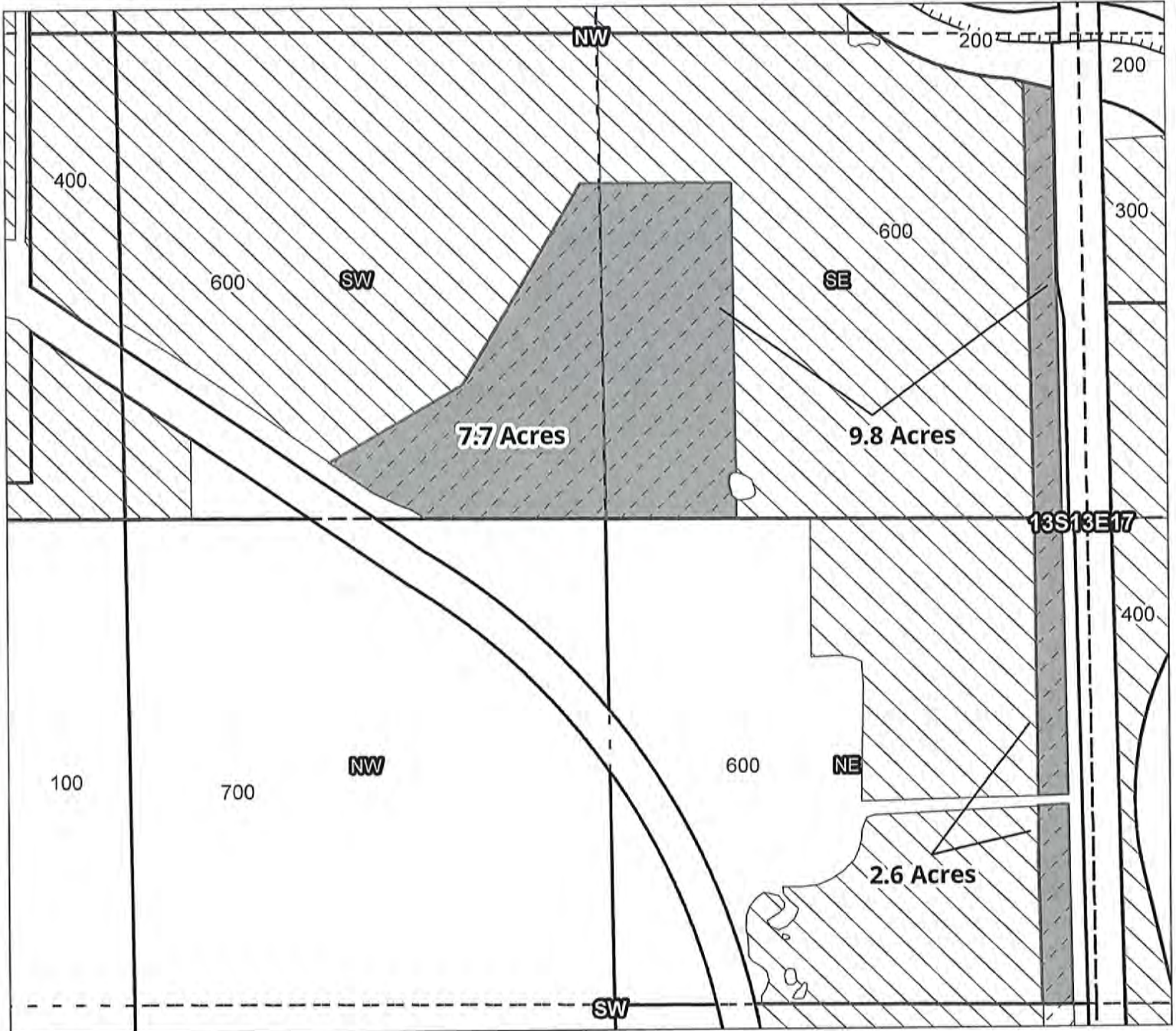
JAN 18 2017

SALEM, OR



Certificates: CW-75

for Cunningham, Roger & Patricia



Taxlot 600, 13S13E17SWNW: 7.7 Acres ON
 Taxlot 600, 13S13E17SENE: 9.8 Acres ON
 Taxlot 600, 13S13E17NESW: 2.6 Acres ON

- Canals
- Taxlots
- Claim of Beneficial Use
- Cert 72279 & 72281
- Cert 88876
- All Other Certs



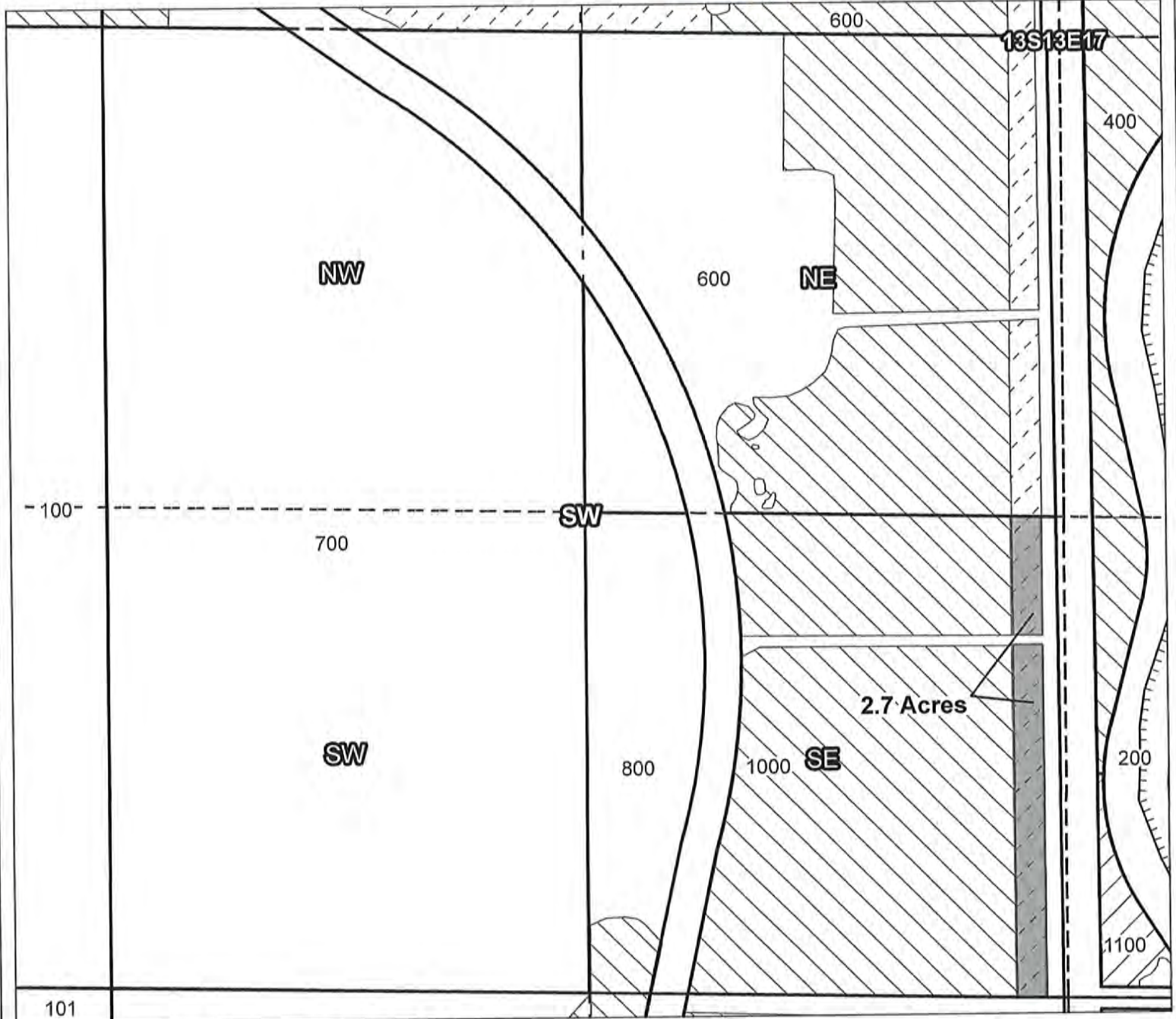
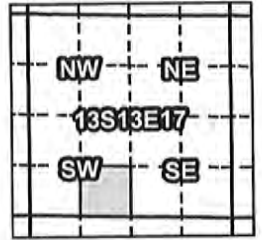
1 inch = 400 feet

North Unit Irrigation District Claim of Beneficial Use - CW-75

RECEIVED BY OWRD

JAN 18 2017

SALEM, OR



Taxlot 1000, 13S13E17SESW: 2.7 Acres ON

- Canals
- Taxlots
- Claim of Beneficial Use
- Cert 72279 & 72281
- Cert 88876
- All Other Certs



1 inch = 400 feet

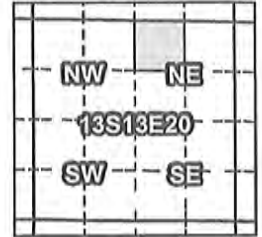
North Unit Irrigation District

Claim of Beneficial Use - CW-75

RECEIVED BY OWRD

JAN 18 2017

SALEM, OR



Certificates: CW-75
for Jerry L. & Nancy H. Klatt



Taxlot 200, 13S13E20NWNE: 2.50 Acres ON

- Canals
- Taxlots
- Claim of Beneficial Use
- Cert 72279 & 72281
- Cert 90177
- All Other Certs



1 inch = 400 feet

North Unit Irrigation District Claim of Beneficial Use - CW-75

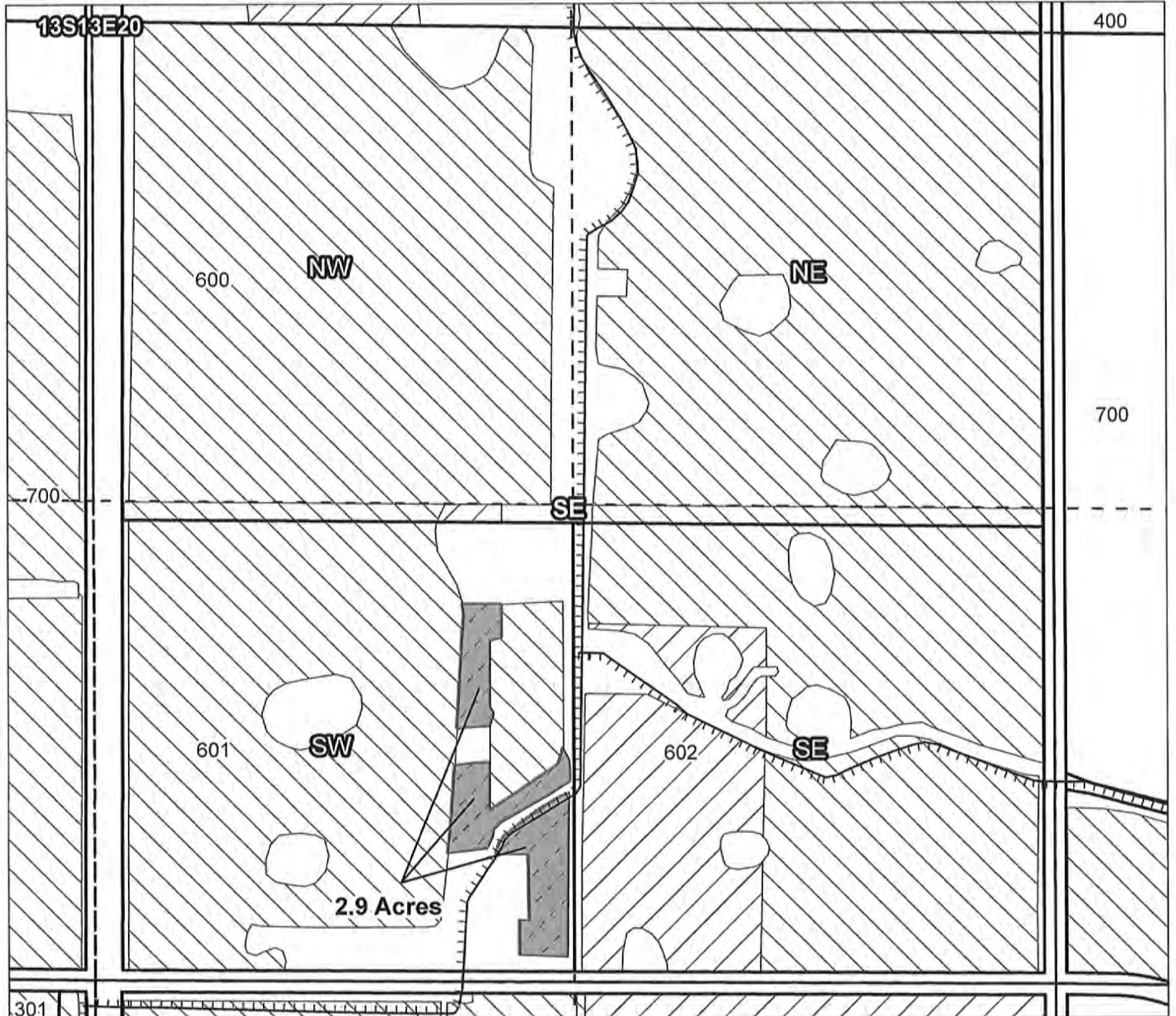
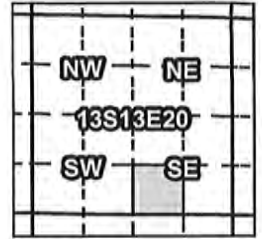
RECEIVED BY OWRD

JAN 18 2017

SALEM, OR

Certificates: CW-75

for Janell J. Powell & Dennis T. Bjelland



Taxlot 601, 13S13E20SWSE: 2.9 Acres ON

- Canals
- Taxlots
- Claim of Beneficial Use
- Cert 72279 & 72281
- Cert 88876
- All Other Certs



1 inch = 400 feet

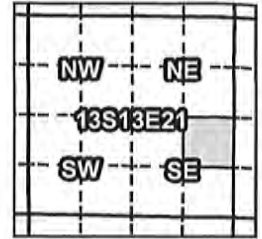
North Unit Irrigation District

Claim of Beneficial Use - CW-75

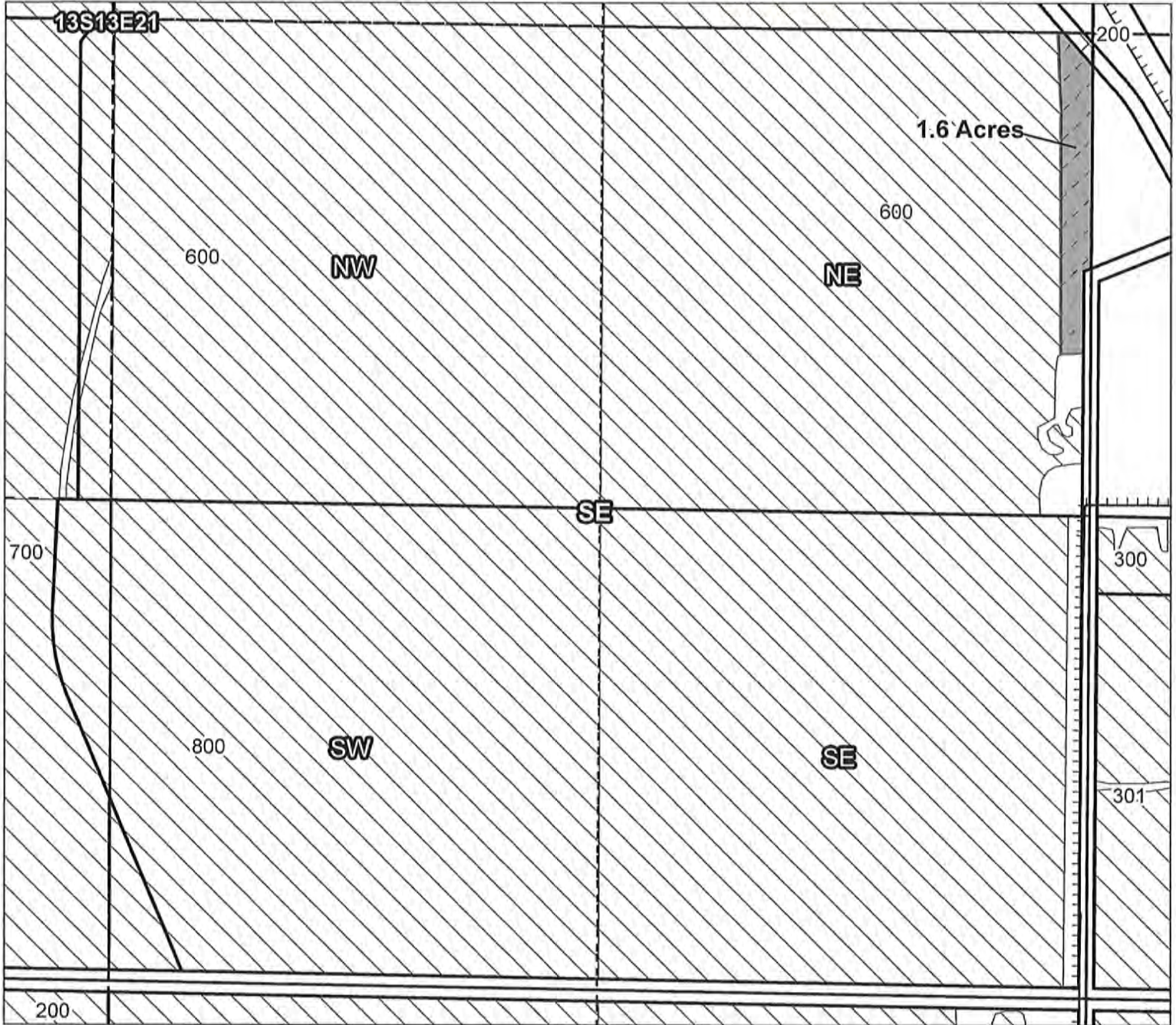
RECEIVED BY OWRD

JAN 18 2017

SALEM, OR



Certificates: CW-75
for Bare, K.C. & Elizabeth C



Taxlot 600, 13S13E21NESE: 1.6 Acres ON

- Canals
- Taxlots
- Claim of Beneficial Use
- Cert 72279 & 72281
- Cert 88876
- All Other Certs



1 inch = 400 feet

Prepared by Geo-Spatial Solutions Inc. | April 2015

North Unit Irrigation District Claim of Beneficial Use - CW-75

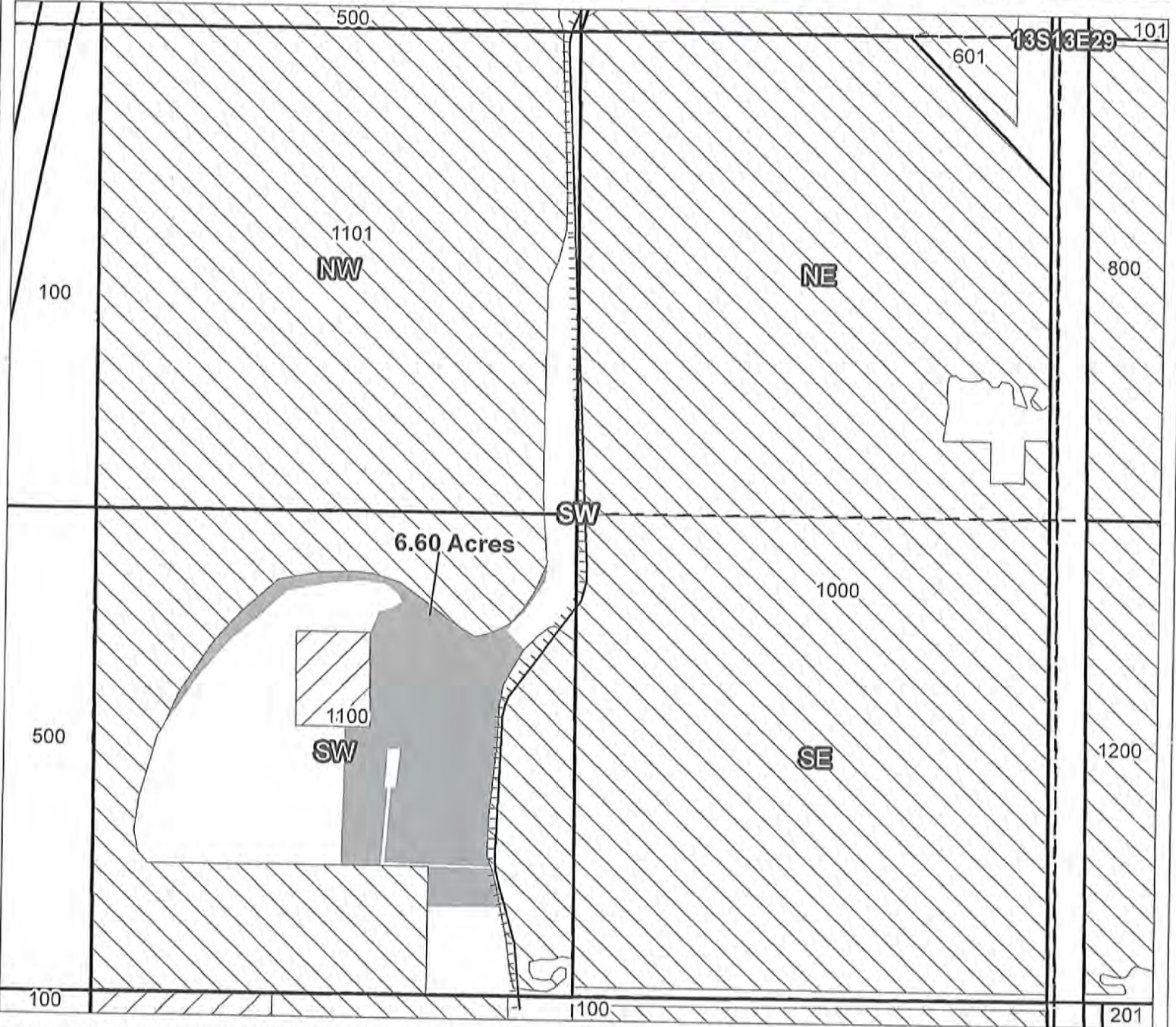
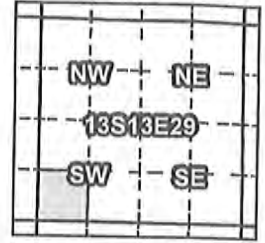
RECEIVED BY OWRD

JAN 18 2017

SALEM, OR

Certificates: CW-75

for Keith DF. & Marilee Ann Olson Trust



Taxlot 1100, 13S13E29SWSW: 6.60 Acres ON

- Canals
- Taxlots
- Claim of Beneficial Use
- Cert 72279 & 72281
- Cert 90177
- All Other Certs



1 inch = 400 feet