


RECEIVED

DEC 05 2022

OWRD  
SALEM, OREGON



Oregon Water Resources Department  
725 Summer Street NE, Suite A  
Salem Oregon 97301-1266  
(503) 986-0900  
www.wrd.state.or.us

Application for  
District Permanent  
Water Right

P-2022-002

Transfer

Please type or print legibly in dark ink. If your application is incomplete or inaccurate, we will return it to you. If any requested information does not apply to your application, insert "N/A" to indicate "Not Applicable." As you complete this form, please refer to notes and guidance included on the application. A summary of review criteria and procedures that are generally applicable to the application is available at [www.wrd.state.or.us/OWRD/PUBS/forms.shtml#app\\_criteria\\_review](http://www.wrd.state.or.us/OWRD/PUBS/forms.shtml#app_criteria_review).

Change in Place of Use Only

1A. APPLICANT INFORMATION

IRRIGATION DISTRICT CENTRAL OREGON IRRIGATION DISTRICT		PHONE NO. 541-548-6047	ADDITIONAL CONTACT NO. Gina Brooksbank
ADDRESS 1055 SW LAKE COURT			COUNTY DESCHUTES
CITY REDMOND	STATE OR	ZIP 97756	E-MAIL gbrooksbank@coid.org
BY PROVIDING AN E-MAIL ADDRESS, CONSENT IS GIVEN TO RECEIVE ALL CORRESPONDENCE FROM THE DEPARTMENT ELECTRONICALLY. COPIES OF THE FINAL ORDER DOCUMENTS WILL ALSO BE MAILED.			

1B. AGENT INFORMATION

AGENT/BUSINESS NAME		PHONE NO.	ADDITIONAL CONTACT NO.
ADDRESS			FAX NO.
CITY	STATE	ZIP	E-MAIL
BY PROVIDING AN E-MAIL ADDRESS, CONSENT IS GIVEN TO RECEIVE ALL CORRESPONDENCE FROM THE DEPARTMENT ELECTRONICALLY. COPIES OF THE FINAL ORDER DOCUMENTS WILL ALSO BE MAILED.			

2. PROPOSED CHANGE(S) TO WATER RIGHT(S)

- List **all** water rights to be affected by this transfer. Indicate the certificate, permit, decree or other identifying number(s) in the table below: (Attach additional pages as necessary.)

	Certificate	Permit / Previous Transfer	Decree
1.	94956	-	PRIMARY
2.	76714	-	SUPPLEMENTAL
3.		-	
4.		-	
5.		-	
6.		-	

RECEIVED

DEC 05 2022

OWRD  
SALEM, OREGON

**3. ATTACHMENTS**

Check each of the following *attachments* included with this application. The application will be returned if all required attachments are not included.

<p><b>Supplemental Form A –</b> <b>Description of Proposed Change(s) to a Water Right</b></p> <p><input checked="" type="checkbox"/> A <u>separate</u> Supplemental Form A is enclosed for <u>each</u> water right to be affected by this transfer.</p> <p><b>Map</b></p> <p><input checked="" type="checkbox"/> Permanent Transfer A map meeting the requirements of OAR 690-385-3300 must be included but need not be prepared by a Certified Water Right Examiner (CWRE).</p>	<p><b>Fees:</b></p> <p><input checked="" type="checkbox"/> Amount enclosed: \$1,970 mailed. See the Department's Fee Schedule at <a href="http://www.wrd.state.or.us">www.wrd.state.or.us</a> or call (503) 986-0900.</p> <p><b>Land Use Compatibility Statement</b></p> <p><input type="checkbox"/> The Land Use Information Form is <u>not</u> required if water is to be diverted, conveyed and/or used only on federal lands or if <u>ALL</u> of the following apply: a) a change in place of use only, b) a change that does not involve the placement or modification of structures, c) the use of water is for irrigation <b>only</b> and d) the use is located within an irrigation district or an exclusive farm use zone.</p>
--	---

**4. SIGNATURES**

The district certifies the following:

- (1) The water rights proposed for transfer are water rights subject to transfer and are not subject to forfeiture for nonuse under ORS 540.610;
- (2) Each user affected by the proposed transfer has provided written authorization for the transfer and such authorization is on file with the district;
- (3) For lands which are no longer irrigated or susceptible of irrigation that are included in this transfer under the authority of ORS 540.572 and OAR 690-385-5000, notices as required under ORS.572 and OAR 690-385-5100 have been given to the user and any security interest holder of record of intent to transfer the right and the user was provided an opportunity to resolve the matter in the manner described by ORS 540.572 and OAR 690-385-5400 and 690-385-5600.
- (4) On behalf of the district, I affirm to the best of my knowledge the information contained in this application is true and accurate.

*Craig Horrell*

\_\_\_\_\_  
District Manager signature

OR

Craig Horrell

\_\_\_\_\_  
name (print)

\_\_\_\_\_  
date

\_\_\_\_\_  
Authorized District Representative signature

\_\_\_\_\_  
name (print)

\_\_\_\_\_  
date

**Before submitting your application to the Department, be sure you have:**

- Answered each question completely.
- Included all the required attachments.
- Included a check payable to the Oregon Water Resources Department for the appropriate amount.






# P-2022-002 - Application

Final Audit Report

2022-11-30

Created:	2022-11-30
By:	Gina Brooksbank (gbrooksbank@coid.org)
Status:	Signed
Transaction ID:	CBJCHBCAABAAYRaITTh763IEWGn81-EXcHWIRm5Emlr

## "P-2022-002 - Application" History

-  Document created by Gina Brooksbank (gbrooksbank@coid.org)  
2022-11-30 - 11:33:50 PM GMT
-  Document emailed to Craig Horrell (chorrell@coid.org) for signature  
2022-11-30 - 11:34:28 PM GMT
-  Email viewed by Craig Horrell (chorrell@coid.org)  
2022-11-30 - 11:54:27 PM GMT
-  Document e-signed by Craig Horrell (chorrell@coid.org)  
Signature Date: 2022-11-30 - 11:54:43 PM GMT - Time Source: server
-  Agreement completed.  
2022-11-30 - 11:54:43 PM GMT

RECEIVED

DEC 05 2022

OWRD  
SALEM, OREGON



District Permanent Water Right Transfer Application

Supplemental Form A

DESCRIPTION OF PROPOSED CHANGE(S) TO A WATER RIGHT

List only one water right per page. A separate Supplemental Form A must be completed for each certificate, permit, decree, or other right involved in the proposed transfer.

Attach additional copies of Supplemental Form A as needed to describe other certificates, permits, decrees or other rights involved in this transfer.

1. CURRENT WATER RIGHT INFORMATION

Water Right Subject to Transfer (check and complete one of the following):

<input checked="" type="checkbox"/> Certificated Right	94956	
	Certificate Number	
<input type="checkbox"/> Adjudicated, Non-certificated Right		
	Name of Decree	Page Number
<input type="checkbox"/> Permit for which Proof has been Approved	-	
	Permit Number	Date Claim of Beneficial Use Submitted
<input type="checkbox"/> Transferred Right for which Proof has been Filed	-	
	Previous Transfer Number	Date Claim of Beneficial Use Submitted
<input type="checkbox"/> Permit for Supplemental Irrigation	-	
	Permit Number	

- Name on Permit, Certificate, or Decree: CENTRAL OREGON IRRIGATION DISTRICT
- Priority Date(s): OCTOBER 31, 1900 & DECEMBER 2, 1907

If there are **multiple Priority Dates** identified on the water right, any information provided in Supplemental Form A of this application must identify which priority date is associated with each of the authorized points of diversion or appropriation and places of use.

Source(s) of Water to be Affected by Transfer: DESCHUTES RIVER

Tributary to: COLUMBIA RIVER

- Are there **other water rights**, Permits or Ground Water Registrations associated with this land?
  - Yes
  - No

If "Yes", what are the Permit, Registration or Certificate Numbers? 76714

Any "layered" water use or a right that is supplemental to a primary right proposed for transfer **must be included in the transfer or be cancelled.**

RECEIVED

DEC 05 2022

OREGON

▪ Certificate Number or other identifying number: 94956

The following information must be provided only for those points of diversion or appropriation that are involved in the transfer.

If a point of diversion or appropriation is not numbered on the decree or water right certificate or permit, assign it a unique number in the following table (e.g. POD #1 or POA(well) #1). Use the number to refer to the point of diversion or appropriation serving the place of use described in Tables I and II. Note: Permanent district transfers do not allow for a change in point of diversion or appropriation to serve the proposed place of use.


Government lot and donation land claim numbers must be included in the table below **only** if the information is reflected on the existing water right.

**Location of Existing Authorized Point(s) of Diversion (POD) or Appropriation (POA):**  
 (i.e., the allowed point(s) of diversion or appropriation listed on the water right for the "FROM" or "OFF" lands)

AUTHORIZED POINT(S) of DIVERSION (POD) or APPROPRIATION (POA)							
POD# or POA#	TWP	RNG	SEC	QQ	DLC	GOV'T LOT	MEASURED DISTANCES
1	18 S	11 E	13	SW			CENTRAL OREGON CANAL: 1520' SOUTH AND 1535' WEST FROM THE NE CORNER OF SECTION 13
11	17 S	12 E	29	SE NE			NORTH CANAL: 850' NORTH AND 630' WEST FROM THE E 1/4 CORNER OF SECTION 29

14128

RECEIVED  
 DEC 05 2022  
 OWRD  
 SALEM, OREGON



District Permanent Water Right Transfer Application

Supplemental Form A

DESCRIPTION OF PROPOSED CHANGE(S) TO A WATER RIGHT

List only one water right per page. A separate Supplemental Form A must be completed for each certificate, permit, decree, or other right involved in the proposed transfer.

Attach additional copies of Supplemental Form A as needed to describe other certificates, permits, decrees or other rights involved in this transfer.

1. CURRENT WATER RIGHT INFORMATION

Water Right Subject to Transfer (check and complete one of the following):

<input checked="" type="checkbox"/> Certificated Right	76714	
	Certificate Number	
<input type="checkbox"/> Adjudicated, Non-certificated Right		
	Name of Decree	Page Number
<input type="checkbox"/> Permit for which Proof has been Approved	-	
	Permit Number	Date Claim of Beneficial Use Submitted
<input type="checkbox"/> Transferred Right for which Proof has been Filed	-	
	Previous Transfer Number	Date Claim of Beneficial Use Submitted
<input type="checkbox"/> Permit for Supplemental Irrigation	-	
	Permit Number	

- Name on Permit, Certificate, or Decree: CENTRAL OREGON IRRIGATION DISTRICT

- Priority Date(s): FEBRUARY 28, 1913

If there are **multiple Priority Dates** identified on the water right, any information provided in Supplemental Form A of this application must identify which priority date is associated with each of the authorized points of diversion or appropriation and places of use.

Source(s) of Water to be Affected by Transfer: CRANE PRAIRIE RESERVOIR

Tributary to: DESCHUTES RIVER

- Are there **other water rights**, Permits or Ground Water Registrations associated with this land?

Yes     No

If "Yes", what are the Permit, Registration or Certificate Numbers? 94956

Any "layered" water use or a right that is supplemental to a primary right proposed for transfer **must be included in the transfer or be cancelled.**

RECEIVED  
DEC 05 2022

REGON

14128



The following information must be provided only for those points of diversion or appropriation that are involved in the transfer.

If a point of diversion or appropriation is not numbered on the decree or water right certificate or permit, assign it a unique number in the following table (e.g. POD #1 or POA(well) #1). Use the number to refer to the point of diversion or appropriation serving the place of use described in Tables I and II. Note: Permanent district transfers do not allow for a change in point of diversion or appropriation to serve the proposed place of use.

Government lot and donation land claim numbers must be included in the table below **only** if the information is reflected on the existing water right.

**Location of Existing Authorized Point(s) of Diversion (POD) or Appropriation (POA):**  
(i.e., the allowed point(s) of diversion or appropriation listed on the water right for the "FROM" or "OFF" lands)

AUTHORIZED POINT(S) of DIVERSION (POD) or APPROPRIATION (POA)							
POD# or POA#	TWP	RNG	SEC	QQ	DLC	GOV'T LOT	MEASURED DISTANCES
	21 S	8 E	17	NE NE			CRANE PRAIRIE RESERVOIR DAM

**RECEIVED**  
DEC 05 2022  
OWRPD  
SALEM, OREGON

14128

P-2022-002

TABLE 1. - AUTHORIZED PLACE OF USE

Cert/Decree PRIMARY	Cert/Perm SUPP	TRANSFER	PO	USE	TW	RN	SEC	QQ	LOT	ACRES	USER NAME
94956	76714	T-2022-021	#11	IRRIG	14	13	31	SWNW	02100	0.200	Bettesworth, Jay/Lynda
94956	76714	T-2022-020	#1	IRRIG	15	14	01	NWNE	00200	0.140	Houston Lake Ranch, LLC
94956	76714	T-2022-015	#1	IRRIG	17	12	26	NWNW	02600	0.550	COID/Quitclaim
94956	76714	T-2022-017	#1	IRRIG	17	13	18	SWSW	00500	0.130	Freeman, Matthew/Jamie
94956	76714	T-2022-016	#1	IRRIG	17	13	19	NWSW	01400	0.820	Lyons Family Trust
94956	76714	T-2022-015	#1	IRRIG	17	13	34	SWSE	00200	1.510	Bouziane, James/Shandro, Kerri
94956	76714	T-2022-018	#1	IRRIG	17	14	14	NESW	01000	1.100	Caverhill, Cougar/Sandra
94956	76714	T-2022-018	#1	IRRI1	17	14	14	NWSE	01000	1.270	Caverhill, Cougar/Sandra
94956	76714	T-2022-019	#1	IRRIG	17	14	27	NENW	00100	0.660	Strawn Living Trust
94956	76714	T-2022-018	#1	IRRIG	17	14	27	SENE	01000	0.110	CS Land & Cattle, LLC
94956	76714	T-2022-013	#1	IRRIG	18	13	06	NWNE	00300	1.260	The Bautista Family Trust
<b>Total</b>										<b>7.750</b>	

RECEIVED  
DEC 05 2022  
OWARD  
SALEM, OREGON

14128

P-2022-002

TABLE 2. - PROPOSED PLACE OF USE

Cert/Decree PRIMARY	Cert/Perm SUPP	TRANSFER	PO	USE	TW	RN	SEC	QQ	LOT	ACRES	USER NAME
94956	76714	T-2022-021	#11	IRRIG	14	13	31	SWNW	02100	0.200	Bettesworth, Jay/Lynda
94956	76714	T-2022-020	#1	IRRIG	15	14	01	NWNE	00200	0.140	Houston Lake Ranch, LLC
94956	76714	T-2022-017	#1	IRRIG	17	13	18	SWSW	00500	0.130	Freeman, Matthew/Jam
94956	76714	T-2022-016	#1	IRRIG	17	13	19	NWSW	01400	0.820	Lyons Family Trust
94956	76714	T-2022-015	#1	IRRIG	17	13	34	SWSE	00200	2.060	Bouziane, James/Shandra
94956	76714	T-2022-018	#1	IRRIG	17	14	14	NESW	01000	1.240	Caverhill, Cougar/Sandra
94956	76714	T-2022-018	#1	IRRIG	17	14	14	NWSE	01000	1.130	Caverhill, Cougar/Sandra
94956	76714	T-2022-019	#1	IRRIG	17	14	27	NENW	00100	0.660	Strawn Living Trust
94956	76714	T-2022-018	#1	IRRIG	17	14	27	SENE	00900	0.060	Caverhill, Cougar/Sandra
94956	76714	T-2022-018	#1	IRRIG	17	14	27	SENE	01000	0.050	CS Land & Cattle, LLC
94956	76714	T-2022-013	#1	IRRIG	18	13	06	NWNE	00300	1.260	The Bautista Family Trust
<b>Total</b>										<b>7.750</b>	

RECEIVED  
DEC 05 2022  
OWARD  
SALEM, OREGON

14128



CENTRAL OREGON  
**Irrigation**  
DISTRICT  
Since 1918

December 1, 2022

Ann Reece  
Oregon Water Resources Department  
725 Summer Street, NE Ste "A"  
Salem, OR 97301-1266

**RECEIVED**

**DEC 05 2022**

**OWRD  
SALEM, OREGON**

RE: District Transfer – **P-2022-002**

Dear Ann,

Please find enclosed our **District Petition Number P-2022-002**. Also enclosed is our check for **\$1,970.00** as payment of the transfer fee. Petition includes **7.75 acres** of irrigation transferred under ORS **540.580**.

Please let me know if you have questions or need additional documentation.

Sincerely,

*Gina Brooksbank*

Gina Brooksbank  
Assistant Director of Water Rights

Encl.

14128