

Oregon Water Resources Department
 725 Summer Street NE, Suite A
 Salem Oregon 97301-1266
 (503) 986-0900
 www.wrd.state.or.us

Application for
 District Permanent
 Water Right

P-2022-003

Transfer

Please type or print legibly in dark ink. If your application is incomplete or inaccurate, we will return it to you. If any requested information does not apply to your application, insert "N/A" to indicate "Not Applicable." As you complete this form, please refer to notes and guidance included on the application. A summary of review criteria and procedures that are generally applicable to the application is available at www.wrd.state.or.us/OWRD/PUBS/forms.shtml#app_criteria_review.

RECEIVED

DEC 19 2022

OWRD
 SALEM, OREGON

Change in Place of Use Only

1A. APPLICANT INFORMATION

IRRIGATION DISTRICT CENTRAL OREGON IRRIGATION DISTRICT		PHONE NO. 541-548-6047	ADDITIONAL CONTACT NO. Gina Brooksbank
ADDRESS 1055 SW LAKE COURT			COUNTY DESCHUTES
CITY REDMOND	STATE OR	ZIP 97756	E-MAIL gbrooksbank@coid.org
BY PROVIDING AN E-MAIL ADDRESS, CONSENT IS GIVEN TO RECEIVE ALL CORRESPONDENCE FROM THE DEPARTMENT ELECTRONICALLY. COPIES OF THE FINAL ORDER DOCUMENTS WILL ALSO BE MAILED.			

1B. AGENT INFORMATION

AGENT/BUSINESS NAME		PHONE NO.	ADDITIONAL CONTACT NO.
ADDRESS			FAX NO.
CITY	STATE	ZIP	E-MAIL
BY PROVIDING AN E-MAIL ADDRESS, CONSENT IS GIVEN TO RECEIVE ALL CORRESPONDENCE FROM THE DEPARTMENT ELECTRONICALLY. COPIES OF THE FINAL ORDER DOCUMENTS WILL ALSO BE MAILED.			

2. PROPOSED CHANGE(S) TO WATER RIGHT(S)

- List **all** water rights to be affected by this transfer. Indicate the certificate, permit, decree or other identifying number(s) in the table below: (Attach additional pages as necessary.)

	Certificate	Permit / Previous Transfer	Decree
1.	94956	-	PRIMARY
2.	76714	-	SUPPLEMENTAL
3.		-	
4.		-	
5.		-	
6.		-	

RECEIVED

DEC 19 2022

OWRD
SALEM, OREGON

3. ATTACHMENTS

Check each of the following **attachments** included with this application. The application will be returned if all required attachments are not included.

<p>Supplemental Form A – Description of Proposed Change(s) to a Water Right</p> <p><input checked="" type="checkbox"/> A <u>separate</u> Supplemental Form A is enclosed for <u>each</u> water right to be affected by this transfer.</p> <p>Map</p> <p><input checked="" type="checkbox"/> Permanent Transfer A map meeting the requirements of OAR 690-385-3300 must be included but need not be prepared by a Certified Water Right Examiner (CWRE).</p>	<p>Fees:</p> <p><input checked="" type="checkbox"/> Amount enclosed: \$1,970 mailed. See the Department's Fee Schedule at www.wrd.state.or.us or call (503) 986-0900.</p> <p>Land Use Compatibility Statement</p> <p><input type="checkbox"/> The Land Use Information Form is <u>not</u> required if water is to be diverted, conveyed and/or used only on federal lands or if <u>ALL</u> of the following apply: a) a change in place of use only, b) a change that does not involve the placement or modification of structures, c) the use of water is for irrigation only and d) the use is located within an irrigation district or an exclusive farm use zone.</p>
---	---

4. SIGNATURES

The district certifies the following:

- (1) The water rights proposed for transfer are water rights subject to transfer and are not subject to forfeiture for nonuse under ORS 540.610;
- (2) Each user affected by the proposed transfer has provided written authorization for the transfer and such authorization is on file with the district;
- (3) For lands which are no longer irrigated or susceptible of irrigation that are included in this transfer under the authority of ORS 540.572 and OAR 690-385-5000, notices as required under ORS.572 and OAR 690-385-5100 have been given to the user and any security interest holder of record of intent to transfer the right and the user was provided an opportunity to resolve the matter in the manner described by ORS 540.572 and OAR 690-385-5400 and 690-385-5600.
- (4) On behalf of the district, I affirm to the best of my knowledge the information contained in this application is true and accurate.

Craig Horrell

District Manager signature

OR

Craig Horrell

name (print)

Dec 1, 2022

date

Authorized District Representative signature

name (print)

date

Before submitting your application to the Department, be sure you have:

- Answered each question completely.
- Included all the required attachments.
- Included a check payable to the Oregon Water Resources Department for the appropriate amount.

14193
May 2020






P-2022-003 - Application

Final Audit Report

2022-12-01

Created:	2022-12-01
By:	Gina Brooksbank (gbrooksbank@coid.org)
Status:	Signed
Transaction ID:	CBJCHBCAABAUCdulSS516QMeuOgaxCY35-XbSZBvTiY

"P-2022-003 - Application" History

-  Document created by Gina Brooksbank (gbrooksbank@coid.org)
2022-12-01 - 4:49:31 PM GMT
-  Document emailed to Craig Horrell (chorrell@coid.org) for signature
2022-12-01 - 4:50:03 PM GMT
-  Email viewed by Craig Horrell (chorrell@coid.org)
2022-12-01 - 5:06:36 PM GMT
-  Document e-signed by Craig Horrell (chorrell@coid.org)
Signature Date: 2022-12-01 - 5:09:18 PM GMT - Time Source: server
-  Agreement completed.
2022-12-01 - 5:09:18 PM GMT



District Permanent Water Right Transfer Application

Supplemental Form A

DESCRIPTION OF PROPOSED CHANGE(S) TO A WATER RIGHT

List only one water right per page. A separate Supplemental Form A must be completed for each certificate, permit, decree, or other right involved in the proposed transfer.

Attach additional copies of Supplemental Form A as needed to describe other certificates, permits, decrees or other rights involved in this transfer.

1. CURRENT WATER RIGHT INFORMATION

Water Right Subject to Transfer (check and complete one of the following):

Table with 5 rows for water right types: Certificated Right, Adjudicated Non-certificated Right, Permit for which Proof has been Approved, Transferred Right for which Proof has been Filed, Permit for Supplemental Irrigation.

- Name on Permit, Certificate, or Decree: CENTRAL OREGON IRRIGATION DISTRICT
Priority Date(s): OCTOBER 31, 1900 & DECEMBER 2, 1907
If there are multiple Priority Dates identified on the water right, any information provided in Supplemental Form A of this application must identify which priority date is associated with each of the authorized points of diversion or appropriation and places of use.

Source(s) of Water to be Affected by Transfer: DESCHUTES RIVER

Tributary to: COLUMBIA RIVER

- Are there other water rights, Permits or Ground Water Registrations associated with this land?
[X] Yes [] No

If "Yes", what are the Permit, Registration or Certificate Numbers? 76714

Any “layered” water use or a right that is supplemental to a primary right proposed for transfer **must be included in the transfer or be cancelled.**

RECEIVED

DEC 19 2022

OWRD
SALEM, OREGON

14133

▪ Certificate Number or other identifying number: 94956

The following information must be provided only for those points of diversion or appropriation that are involved in the transfer.

If a point of diversion or appropriation is not numbered on the decree or water right certificate or permit, assign it a unique number in the following table (e.g. POD #1 or POA(well) #1). Use the number to refer to the point of diversion or appropriation serving the place of use described in Tables I and II. Note: Permanent district transfers do not allow for a change in point of diversion or appropriation to serve the proposed place of use.

Government lot and donation land claim numbers must be included in the table below **only** if the information is reflected on the existing water right.

Location of Existing Authorized Point(s) of Diversion (POD) or Appropriation (POA):
 (i.e., the allowed point(s) of diversion or appropriation listed on the water right for the "FROM" or "OFF" lands)

AUTHORIZED POINT(S) of DIVERSION (POD) or APPROPRIATION (POA)							
POD# or POA#	TWP	RNG	SEC	QQ	DLC	GOV'T LOT	MEASURED DISTANCES
1	18 S	11 E	13	SW			CENTRAL OREGON CANAL: 1520' SOUTH AND 1535' WEST FROM THE NE CORNER OF SECTION 13
11	17 S	12 E	29	SE NE			NORTH CANAL: 850' NORTH AND 630' WEST FROM THE E 1/4 CORNER OF SECTION 29

14133

RECEIVED
 DEC 19 2022
 OWRD
 SALEM, OREGON

OREGON



WATER RESOURCES DEPARTMENT

District Permanent Water Right Transfer Application

Supplemental Form A

DESCRIPTION OF PROPOSED CHANGE(S) TO A WATER RIGHT

List only one water right per page. A separate Supplemental Form A must be completed for each certificate, permit, decree, or other right involved in the proposed transfer.

Attach additional copies of Supplemental Form A as needed to describe other certificates, permits, decrees or other rights involved in this transfer.

1. CURRENT WATER RIGHT INFORMATION

Water Right Subject to Transfer (check and complete one of the following):

Table with 5 rows for different water right types: Certificated Right, Adjudicated Non-certificated Right, Permit for which Proof has been Approved, Transferred Right for which Proof has been Filed, and Permit for Supplemental Irrigation. Includes fields for Certificate Number, Name of Decree, Page Number, Permit Number, and Date Claim of Beneficial Use Submitted.

Name on Permit, Certificate, or Decree: CENTRAL OREGON IRRIGATION DISTRICT

Priority Date(s): FEBRUARY 28, 1913

If there are multiple Priority Dates identified on the water right, any information provided in Supplemental Form A of this application must identify which priority date is associated with each of the authorized points of diversion or appropriation and places of use.

Source(s) of Water to be Affected by Transfer: CRANE PRAIRIE RESERVOIR

Tributary to: DESCHUTES RIVER

Are there other water rights, Permits or Ground Water Registrations associated with this land?

Yes No

If Yes, what are the Permit, Registration or Certificate Numbers? 94956

14133

Any "layered" water use or a right that is supplemental to a primary right proposed for transfer **must be included in the transfer or be cancelled.**

RECEIVED

DEC 19 2022

OWRD
SALEM, OREGON

14133

The following information must be provided only for those points of diversion or appropriation that are involved in the transfer.

If a point of diversion or appropriation is not numbered on the decree or water right certificate or permit, assign it a unique number in the following table (e.g. POD #1 or POA(well) #1). Use the number to refer to the point of diversion or appropriation serving the place of use described in Tables I and II. Note: Permanent district transfers do not allow for a change in point of diversion or appropriation to serve the proposed place of use.

Government lot and donation land claim numbers must be included in the table below **only** if the information is reflected on the existing water right.

Location of Existing Authorized Point(s) of Diversion (POD) or Appropriation (POA):
 (i.e., the allowed point(s) of diversion or appropriation listed on the water right for the "FROM" or "OFF" lands)

AUTHORIZED POINT(S) of DIVERSION (POD) or APPROPRIATION (POA)							
POD# or POA#	TWP	RNG	SEC	QQ	DLC	GOV'T LOT	MEASURED DISTANCES
	21 S	8 E	17	NE NE			CRANE PRAIRIE RESERVOIR DAM

14133

RECEIVED
 DEC 19 2022
 OWRD
 SALEM, OREGON

RECEIVED

DEC 19 2022

OWRD
SALEM, OREGON

TABLE 1. - AUTHORIZED PLACE OF USE

Cert/Decr PRIMARY	Cert/Per SUPP	TRANSFER NBR	POD USE	TWP	RNG	SEC	QQ	LOT	ACRES	USER NAME
94956	76714	T-2022-023	#11 IRRIG	14	13	09	SESW	00902	0.050	The Dorman-Quinn Family Trust
94956	76714	T-2022-023	#11 IRRIG	14	13	27	NWSW	00801	0.870	COID/Quitclaim
94956	76714	T-2022-025	#11 IRRIG	14	13	27	SWNE	00301	1.220	Arnett, Gary/Carolle
94956	76714	T-2022-028	#11 IRRIG	15	12	25	NWNW	00300	0.540	Evans, Robert/Sharon
94956	76714	T-2022-028	#11 IRRIG	15	12	25	NWNW	00302	0.180	Evans, Robert/Sharon
94956	76714	T-2022-026	#11 IRRIG	15	13	03	NWSW	01400	0.500	COID/Quitclaim
94956	76714	T-2022-022	#1 IRRIG	17	12	12	SWSE	00305	0.100	Logsdon, Gary
94956	76714	T-2022-014	#1 IRRIG	17	12	26	SWNW	00300	3.750	Venture Properties, Inc.
94956	76714	T-2022-014	#1 IRRIG	17	12	26	SWNW	00200	0.800	Venture Properties, Inc.
94956	76714	T-2022-008	#1 IRRIG	17	12	35	NWSE	01100	1.000	Dogfish Investments, LLC
94956	76714	T-2022-024	#1 IRRIG	17	13	19	SWSE	01702	0.280	Johnson, Brian/Kelly
94956	76714	T-2022-027	#1 IRRIG	17	13	21	NWSE	01401	0.730	2000 Owen Trust
							Total		10.020	

14133

RECEIVED

DEC 19 2022

OWRD
SALEM, OREGON

TABLE 2. - PROPOSED PLACE OF USE

Cert/Decr PRIMARY	Cert/Per SUPP	TRANSFER NBR	POD USE	TWP	RNG	SEC	QQ	LOT	ACRES	USER NAME
94956	76714	T-2022-023	#11 IRRIG	14	13	09	SEnw	00902	0.870	The Dorman-Quinn Family Trust
94956	76714	T-2022-023	#11 IRRIG	14	13	09	SEnw	00902	0.050	The Dorman-Quinn Family Trust
94956	76714	T-2022-025	#11 IRRIG	14	13	27	NWNw	00600	1.220	GCA Investments LLC
94956	76714	T-2022-028	#11 IRRIG	15	12	25	NWNw	00300	0.540	Evans, Robert/Sharon
94956	76714	T-2022-028	#11 IRRIG	15	12	25	NWNw	00300	0.180	Evans, Robert/Sharon
94956	76714	T-2022-026	#11 IRRIG	15	13	06	SEnw	00700	0.500	Davis, Cliff L/Gayle A
94956	76714	T-2022-008	#1 IRRIG	15	14	14	SEne	00102	1.000	Walker Living Trust, Fred/Patricia
94956	76714	T-2022-022	#1 IRRIG	17	12	12	SWSE	00305	0.100	Logsdon, Gary
94956	76714	T-2022-024	#1 IRRIG	17	13	19	SWSE	01702	0.280	Johnson, Brian/Kelly
94956	76714	T-2022-027	#1 IRRIG	17	13	21	NWSE	01401	0.730	2000 Owen Trust
94956	76714	T-2022-014	#1 IRRIG	17	14	27	NWSw	00200	3.750	Dynes, Luke A
94956	76714	T-2022-014	#1 IRRIG	17	14	27	NWSw	00200	0.800	Dynes, Luke A
							Total		10.020	

14133



CENTRAL OREGON
Irrigation
DISTRICT
Since 1918

RECEIVED

DEC 19 2022

OWRD
SALEM, OREGON

December 14, 2022

Ann Reece
Oregon Water Resources Department
725 Summer Street, NE Ste "A"
Salem, OR 97301-1266

RE: District Transfer – **P-2022-003**

Dear Ann,

Please find enclosed our **District Petition Number P-2022-003**. Also enclosed is our check for **\$1,970.00** as payment of the transfer fee. Petition includes **10.020 acres** of irrigation transferred under **ORS 540.580**.

Please let me know if you have questions or need additional documentation.

Sincerely,

Gina Brooksbank

Gina Brooksbank
Assistant Director of Water Rights

Encl.

14133