

State of Oregon  
WATER RESOURCES DEPARTMENT  
**DISTRICT PETITION FOR PERMANENT TRANSFER**  
**(ORS 540.580)**

District File # 2009

DISTRICT: Talent Irrigation District

**RECEIVED**

ADDRESS: P.O. Box 467  
Talent, OR 97540

NOV 16 2009

PHONE: 541-535-1529 FAX: 541-535-4108 EMAIL: tid@talentid.org

WATER RESOURCES DEPT  
SALEM, OREGON

**1) WATER RIGHT**

CERTIFICATE: 79212

& PERMIT 25915 NOW CERTIFICATE 83727

PRIORITY: 5/23/1912, 8/20/1915, 7/31/1915, 9/6/1915

PRIORITY: 9/6/1915

**2) TYPE OF CHANGE: PERMANENT CHANGE IN PLACE OF USE**

**3) LOCATION OF AUTHORIZED PLACE OF USE: (PRESENT USER)**

NAME	LEGAL DESCRIPTION	CERT.	USE	NOTICE#	ACRES	CERT/SUPP
Geraldine Boen	381W26A-1700 NW NW	79212	IR	04-33	1.30	P25915/C83727
Hamilton/Thirkill/Steinbergs	381W25-2500 NE SW	79212	IR	04-39	.27	P25915/C83727
Hamilton/Thirkill/Steinbergs	381W26-5500 NE NE	79212	IR	04-39	.70	P25915/C83727
Hamilton/Thirkill/Steinbergs	381W26-5501 NE NE	79212	IR	04-39	.10	P25915/C83727
Hamilton/Thirkill/Steinbergs	381W26-5502 NE NE	79212	IR	04-39	.10	P25915/C83727
Hamilton/Thirkill/Steinbergs	381W26-5503 NE NE	79212	IR	04-39	.10	P25915/C83727
Hamilton/Thirkill/Steinbergs	381W26-5504 NE NE	79212	IR	04-39	.10	P25915/C83727
Hamilton/Thirkill/Steinbergs	381W26-5505 NE NE	79212	IR	04-39	.10	P25915/C83727
Hamilton/Thirkill/Steinbergs	381W26-5506 NE NE	79212	IR	04-39	.10	P25915/C83727
Pat Palumbo	381W25-2509 NE SW	79212	IR	04-40	.23	P25915/C83727
Tom/Felica Hazel	381W25-2501 NE SW	79212	IR	04-41	.26	P25915/C83727
Veronica Williams	381W25-2505 NE SW	79212	IR	04-42	.22	P25915/C83727
Annerose Vittetoe	381W25-2506 NE SW	79212	IR	04-43	.23	P25915/C83727
Jim Scott	381W25-2508 NE SW	79212	IR	04-44	.23	P25915/C83727
Matt/Kouba Sayre	381W25-2503 NE SW	79212	IR	04-45	.22	P25915/C83727
Brian/Debbie McKinnis	381W25 2502 NE SW	79212	IR	04-46	.25	P25915/C83727
Brian/Cheryl Botimore	381W25-2507 NE SW	79212	IR	04-47	.23	P25915/C83727
R. Bjonnes/M. Verzonilla	381W25-2504 NE SW	79212	IR	04-48	.26	P25915/C83727
Naumes Inc./F. Naumes Trst	382W12-100 SE NE	79212	IR	04-60	1.20	P25915/C83727
Linda Harris	371W27-903 NE SW	P25915/C83727	IR	04-60	.50	
Linda Harris	371W27-909 NE SW	P25915/C83727	IR	04-60	.50	
Rainy Day Hldg/ DBH, LLC	381W26-700 NE NE	79212	IR	04-60	1.00	P25915/C83727
Crystal Springs Dev. Group	371W27-800 SE NW	P25915/C83727	IR	05-17	2.00	
City of Talent	381W23-301 NE SE	79212	IR	07-06	.40	P25915/C83727
City of Talent	381W23-301 NW SW	79212	IR	07-06	2.60	P25915/C83727
Louis F. Mahar	371W34-1201 NE NW	P25915/C83727	IR	07-14	1.00	
Crystal Springs Dev. Group	371W27-1000 NW SE	P25915/C83727	IR	07-24	1.50	
Crystal Springs Dev. Group	371W27-1000 NE SE	P25915/C83727	IR	08-03	10.70	
Crystal Springs Dev. Group	371W27-1000 NW SE	P25915/C83727	IR	08-03	1.70	
Crystal Springs Dev. Group	371W27-1001 NW SE	P25915/C83727	IR	08-03	.30	
Crystal Springs Dev. Group	371W27-1201 NW SE	P25915/C83727	IR	08-03	3.00	
Crystal Springs Dev. Group	371W27-1201 SW SE	P25915/C83727	IR	08-03	14.20	
Vernon/Lois Rogers	382W12A-800 NW NE	79212	IR	08-05	1.00	P25915/C83727
Sigrit Morghen	391E12-328 SE NW	P25915/C83727	IR	08-06	1.80	
Scott/Lori Fleuter	391E10BB-500 NW NW	79212	IR	08-06	.20	P25915/C83727

Louis Mahar	371W27-1605 SW SW	P25915/C83727	IR	08-08	5.00	
Steve Lerner/Charlott Quint	371W35-305 SW NW	P25915/C83727	IR	08-08	.03	
Louis Mahar	371W27-1605 SW SW	P25915/C83727	IR	08-09	2.50	
John Pratt/Shari Eaton	381W18-1604 NE SW	P25915/C83727	IR	08-09	.30	
Vernon/Lois Rogers	382W12A-800 NW NE	79212	IR	09-01	.31	P25915/C83727
Vernon/Lois Rogers	382W12A-800 SW NE	79212	IR	09-01	1.61	P25915/C83727
Sigrit Morghen Cache Cobre	391E12-330 SW NW	P25915/C83727	IR	09-02	.50	
Sigrit Morghen Cache Cobre	391E12-330 SE NW	P25915/C83727	IR	09-02	2.50	
Sigrit Morghen Mor-Gain	391E12-328 SE NW	P25915/C83727	IR	09-02	2.00	
				<b>TOTAL</b>	<b>63.35</b>	

RECEIVED

NOV 16 2009

WATER RESOURCES DEPT  
SALEM, OREGON

only 1.4 available so 0.21 removed from 38E1W15 SENE, but should have been removed from 39-1E-15 SENE according to the location of the acres on the map. The map legend was wrong.

4) LOCATION OF PROPOSED PLACE OF USE: (PROPOSED USER)


NAME	LEGAL DESCRIPTION	CERT.	USE	NOTICE #	ACRES	CERT/SUPP
Field Morey	402E05-1704 SE NW	79212	IR	04-33	1.30	P25915/C83727
Field Morey	402E05-1704 SE NW	79212	IR	04-39	1.57	P25915/C83727
Field Morey	402E05-1704 SE NW	79212	IR	04-40	.23	P25915/C83727
Field Morey	402E05-1704 SE NW	79212	IR	04-41	.26	P25915/C83727
Field Morey	402E05-1704 SE NW	79212	IR	04-42	.22	P25915/C83727
Field Morey	402E05-1704 SE NW	79212	IR	04-43	.23	P25915/C83727
Field Morey	402E05-1704 SE NW	79212	IR	04-44	.23	P25915/C83727
Field Morey	402E05-1704 SE NW	79212	IR	04-45	.22	P25915/C83727
Field Morey	402E05-1704 SE NW	79212	IR	04-46	.25	P25915/C83727
Field Morey	402E05-1704 SE NW	79212	IR	04-47	.23	P25915/C83727
Field Morey	402E05-1704 SE NW	79212	IR	04-48	.26	P25915/C83727
Robert MacLellan	382W13-100 NE NE	79212	IR	04-60	1.20	P25915/C83727
Robert MacLellan	382W13-1000 NE NE	P25915/C83727	IR	04-60	.17	
Robert MacLellan	381W18-1000 NW NW	P25915/C83727	IR	04-60	.83	
Robert MacLellan	381W18-1000 NW NW	79212	IR	04-60	1.00	P25915/C83727
Camelhead Land Fund	392E20-507 NW SW	P25915/C83727	IR	05-17	2.00	
Phillip/Kathleen Kolczynski	382W03-6600 NW NW	79212	IR	07-06	2.20	P25915/C83727
Phillip/Kathleen Kolczynski	382W04-600 NE NE	79212	IR	07-06	.80	P25915/C83727
C. Lauren Faudree	391E23-1401 SW NW	P25915/C83727	IR	07-14	1.00	
Kerri Traynor	392E19-504 SE NW	P25915/C83727	IR	07-24	1.50	
Robert/Heath London Trst.	381W02-200 SW NE	P25915/C83727	IR	08-03	6.10	
Robert/Heath London Trst.	381W02-200 SE NW	P25915/C83727	IR	08-03	2.20	
Robert/Heath London Trst.	381W02-200 NE SW	P25915/C83727	IR	08-03	4.20	
Robert/Heath London Trst.	381W02-200 NW NE	P25915/C83727	IR	08-03	17.40	
Yvette Mann	382W01D-2402 SW SE	79212	IR	08-05	1.00	P25915/C83727
Lynda Marikos	381E20-905 SW SE	P25915/C83727	IR	08-06	1.80	
Lynda Marikos	381E20-905 SW SE	79212	IR	08-06	.20	P25915/C83727
Steve Lerner/Charlotte Quint	371W35-305 SW NW	P25915/C83727	IR	08-08	4.92	
Steve Lerner/Charlotte Quint	371W35-305 NW SW	P25915/C83727	IR	08-08	.08	
Steve Lerner/Charlotte Quint	371W35-305 SW NW	P25915/C83727	IR	08-08	.03	
John Pratt/Shari Eaton	381W18-1604 NE SW	P25915/C83727	IR	08-09	1.00	
John Pratt/Shari Eaton	381W18-1604 SE SW	P25915/C83727	IR	08-09	1.00	
John Pratt/Shari Eaton	381W18-1604 SW SE	P25915/C83727	IR	08-09	.50	
John Pratt/Shari Eaton	381W18-1604 NE SW	P25915/C83727	IR	08-09	.30	
Andrea Patterson Trustee	382W12A-500 NW NE	79212	IR	09-01	1.92	P25915/C83727
Robert/Heath London Trsts	381W02-200 NW NE	P25915/C83727	IR	09-02	2.30	
Robert/Heath London Trsts	381W02-200 SW SE	P25915/C83727	IR	09-02	.70	
Robert/Heath London Trsts	381W02-200 SE SW	P25915/C83727	IR	09-02	1.20	
Robert/Heath London Trsts	381W02-200 SW SE	P25915/C83727	IR	09-02	.80	
				<b>TOTAL</b>	<b>63.35</b>	

5) **ITEMS ATTACHED**

1. COPY OF NOTICES FILED WITH SALEM AND REGIONAL OWRD OFFICES  
Including maps of "OFF" and "ON" lands.
8. DISTRICT BOUNDARIES  
Description and map on file with OWRD'S Regional and Salem offices.
9. FEES:  
\$1,300.00 is attached to this petition for filing and recording fees.

Each landowner affected by this transfer has authorized this transfer by a writing that is on file with the District.

The District (PETITIONER) hereby certifies that this petition and attachments are accurate to the best of our knowledge and that the water rights referenced in this application have either been used within the last five years or are not subject to forfeiture.

  
\_\_\_\_\_  
Manager or Agent for the District

November 13, 2009  
Date

T 10976

**RECEIVED**  
NOV 16 2009  
WATER RESOURCES DEPT  
SALEM, OREGON

State of Oregon  
 WATER RESOURCES DEPARTMENT  
**NOTICE OF DISTRICT PERMANENT TRANSFER**  
 (ORS 540.580)

DISTRICT: TALENT IRRIGATION DISTRICT  
 ADDRESS: P.O. BOX 467  
 TALENT, OREGON 97540  
 PHONE: (541) 535-1529

1) **WATER RIGHT**

CERTIFICATE (S): 79212 & Permit 25915 has been proved up within TID  
 PRIORITY: 5/23/1912, 8/20/1915, 7/31/1915, 9/6/1915 9/6/1915

WATER RIGHT LISTED UNDER NAME OF: 79212 in Talent Irrigation District's name; 25915 in U.S.B.R.'s name  
 IN CERTIFICATE

2) **APPLICANT**

NAME: Geraldine Boen  
 ADDRESS: 510 So. Pacific Highway 99, Talent, OR 97540  
 ENCUMBERANCES:

**RECEIVED**

NOV 16 2009

3) **TYPE OF CHANGE:** PERMANENT CHANGE IN PLACE OF USE

WATER RESOURCES DEPT  
 SALEM, OREGON

4) **LOCATION OF USE:** AUTHORIZED POINT OF DIVERSION: On file with the Oregon Water Resources Department

LOCATION OF AUTHORIZED PLACE OF USE

TOWNSHIP	RANGE	SECTION	¼, ¼ OF SECTION	TAX LOT	# OF ACRES IRRIGATED	OTHER USE	CERTIFICATE/SUPPLEMENT
38S	1W	25	NWNW (BA)	381W26A1700	1.30		

5) **RECIPIENT**

NAME: Field Morey  
 ADDRESS: 65 High Oak Drive, Medford, OR 97504

6) **LOCATION OF PROPOSED USE**

TOWNSHIP	RANGE	SECTION	¼, ¼ OF SECTION	TAX LOT	# OF ACRES IRRIGATED	OTHER USE	CERTIFICATE/SUPPLEMENT
40S	2E 1W	05	SENW	17004	1.30		

7) **EXHIBITS**

A. A map showing the location of the present and proposed irrigated lands.

TALENT IRRIGATION DISTRICT hereby certifies that the applicant and recipient are the deed holders of subject properties; that our files are complete with a copy of the recorded documents; that the applicant's land has been irrigated within the last five years or the right appurtenant is not subject to forfeiture, and that applicant and recipient hereby authorize the transfer proposed herein.

NOTICE IS HEREBY GIVEN that this proposed change is subject to the approval of the Bureau of Reclamation and the Oregon Water Resources Department and that the Bureau of Reclamation and/or the Oregon Water Resources Department may reject the transfer or may require mitigation to avoid injury.

TALENT IRRIGATION DISTRICT, AND APPLICANT, HEREBY SWEAR THAT THE ABOVE NOTICE FOR TRANSFER OF WATER RIGHT AND THE STATEMENT'S MADE ARE TRUE AND CORRECT.

APPLICANT: Geraldine Boen

DATE: 5-5-04

RECIPIENT: [Signature]

DATE: 5/5/2004

FOR DISTRICT: [Signature]  
 Jim Pendleton, Manager

DATE: 11-9-04



Transfer from  
**Geraldine Boen**

T38S, R1W, W.M. Sec. 25 & 26

Township 38  
Range 1W  
Section 26  
Tax Lot 1700

23 24

26 25 **NWNW**

"FROM LAND"  
1.30 Acres

RECEIVED  
NOV 16 2009  
WATER RESOURCES DEPT  
SALEM, OREGON

Rapp Rd.

S. Pacific Hwy.

0.10 ac  
remaining

38-1W-26A-1700

1.30 Ac  
Transferred to  
Morey

**SWNW**

T 10976

Transfer of water right to  
**Field Morey**  
T40S, R2E, Sec 5, W.M.  
Tax Lot 1704  
SENW

Township 40  
Range 2E  
Section 05  
Tax Lot 1704  
32

1.30 Ac. 5

Ashland Canal





Old Siskiyou Hwy

"TO LAND"

POD from  
TID

TL 402E051704  
Total 1.3 Ac irrig.

**Legend**

-  TL381W26A1700 to
-  Ashland canal.shp
-  Section lines.shp
-  Qtr-qtr.shp

Meadow Oaks

H-5

RECEIVED

NOV 16 2009

WATER RESOURCES DEPT  
M, OREGON



Scale 1" = 400'

T 10976

State of Oregon  
WATER RESOURCES DEPARTMENT  
**NOTICE OF DISTRICT PERMANENT TRANSFER**  
(ORS 540.580)

DISTRICT: TALENT IRRIGATION DISTRICT  
ADDRESS: P.O. BOX 467  
TALENT, OREGON 97540  
PHONE: (541) 535-1529

1) **WATER RIGHT**

CERTIFICATE (S): 79212 & Permit 25915 has been proved up within TID  
PRIORITY: 5/23/1912, 8/20/1915, 7/31/1915, 9/6/1915 9/6/1915

WATER RIGHT LISTED UNDER NAME OF: 79212 in Talent Irrigation District's name; 25915 in U.S.B.R.'s name  
IN CERTIFICATE

2) **APPLICANT**

NAME: Charlie Hamilton, Michael Thirkill, Mary Steinbergs  
ADDRESS: PO Box 1313, Talent, OR 97540  
ENCUMBERANCES: No Crel Yes Rapp Rd

RECEIVED

NOV 16 2009

WATER RESOURCES DEPT  
SALEM, OREGON

3) **TYPE OF CHANGE:** PERMANENT CHANGE IN PLACE OF USE

4) **LOCATION OF USE:** AUTHORIZED POINT OF DIVERSION: On file with the Oregon Water Resources Department

LOCATION OF AUTHORIZED PLACE OF USE

TOWNSHIP	RANGE	SECTION	¼, ¼ OF SECTION	TAX LOT	# OF ACRES IRRIGATED	OTHER USE	CERTIFICATE/SUPPLEMENT
38S	1W	25	NESW (AC)	2500	0.27		
38S	1W	26	NENE (AA)	5500	0.70		
38S	1W	26	NENE (AA)	5501	0.10		
38S	1W	26	NENE (AA)	5502	0.10		
38S	1W	26	NENE (AA)	5503	0.10		
38S	1W	26	NENE (AA)	5504	0.10		
38S	1W	26	NENE (AA)	5505	0.10		
38S	1W	26	NENE (AA)	5506	0.10		

5) **RECIPIENT**

NAME: Field Morey  
ADDRESS: 65 High Oak Drive, Medford, OR 97504

6) **LOCATION OF PROPOSED USE**

TOWNSHIP	RANGE	SECTION	¼, ¼ OF SECTION	TAX LOT	# OF ACRES IRRIGATED	OTHER USE	CERTIFICATE/SUPPLEMENT
40S	<del>1W</del> 2E	05	SENW	17004	1.57		

7) **EXHIBITS**

A. A map showing the location of the present and proposed irrigated lands.

TALENT IRRIGATION DISTRICT hereby certifies that the applicant and recipient are the deed holders of subject properties; that our files are complete with a copy of the recorded documents; that the applicant's land has been irrigated within the last five years or the right appurtenant is not subject to forfeiture, and that applicant and recipient hereby authorize the transfer proposed herein.

NOTICE IS HEREBY GIVEN that this proposed change is subject to the approval of the Bureau of Reclamation and the Oregon Water Resources Department and that the Bureau of Reclamation and/or the Oregon Water Resources Department may reject the transfer or may require mitigation to avoid injury.

TALENT IRRIGATION DISTRICT, AND APPLICANT, HEREBY SWEAR THAT THE ABOVE NOTICE FOR TRANSFER OF WATER RIGHT AND THE STATEMENT'S MADE ARE TRUE AND CORRECT.

APPLICANT: [Signature] DATE: 4/16/04 19-3-04

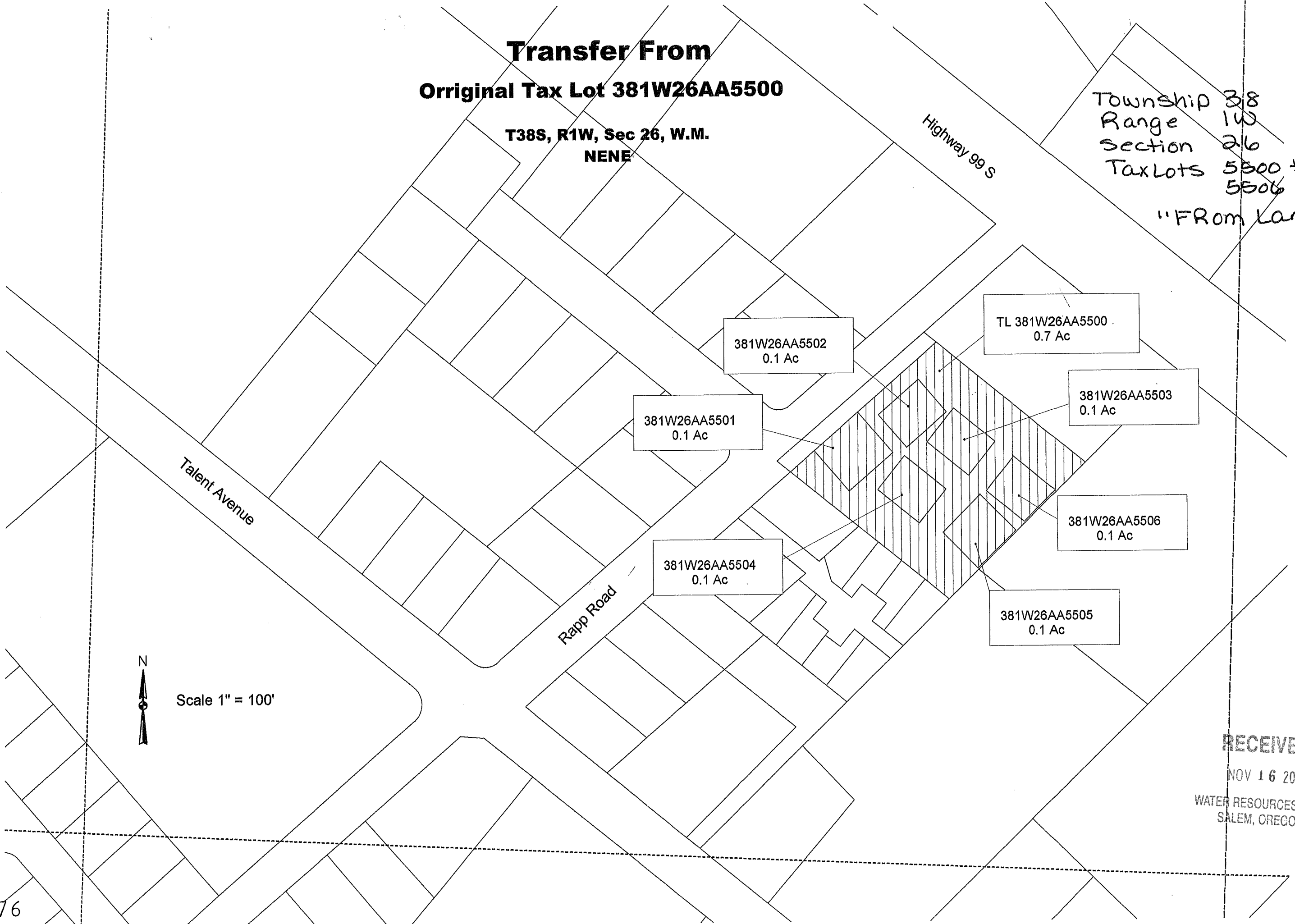
RECIPIENT: [Signature] DATE: 5/5/04

FOR DISTRICT: [Signature] DATE: 11-9-04  
Jim Pendleton, Manager

**Transfer From  
Original Tax Lot 381W26AA5500**

**T38S, R1W, Sec 26, W.M.  
NENE**

Township 38  
Range 1W  
Section 26  
Tax Lots 5500 to  
5506  
"From Land"



TL 381W26AA5500  
0.7 Ac

381W26AA5502  
0.1 Ac

381W26AA5503  
0.1 Ac

381W26AA5501  
0.1 Ac

381W26AA5506  
0.1 Ac

381W26AA5504  
0.1 Ac

381W26AA5505  
0.1 Ac

Scale 1" = 100'



**RECEIVED**

NOV 16 2009

WATER RESOURCES DEPT  
SALEM, OREGON

**Transfer From  
Original Tax Lot 381W25CA2500**

**T38S, R1W, Sec 25, W.M.  
NESW**

Township 38  
Range 1W  
Section 25LA  
Tax Lot 2500  
"From Land"

Creel Road

Talent Avenue

TL 381W25CA2500  
Charlie Hamilton  
0.27 Ac



Scale 1" = 100'

**RECEIVED**

NOV 16 2009

WATER RESOURCES DEPT  
SALEM, OREGON

**RECEIVED**

SEP 10 2004

TALENT  
IRRIGATION DISTRICT

T 10976

**Transfer of water right to**

**Field Morey**

**T40S, R2E, Sec 5, W.M.**

**Tax Lot 1704**

**SENW**

31

32

32

6

5

5

Ashland Canal

POD from TID






















TL 402E051704  
Total 5.0 Ac irrig.

RECEIVED

NOV 16 2009

WATER RESOURCES DEPT  
SALEM, OREGON

**Legend**

-  TL371W25CA-2500 to
-  TL371W25CA-2501 to
-  TL381W25CA-2502 to
-  TL381W25CA-2503 to
-  TL381W25CA-2504 to
-  TL381W25CA-2505 to
-  TL381W25CA-2506 to
-  TL371W25CA-2507 to
-  TL381W25CA-2508 to
-  TL381W25CA-2509 to
-  TL381W26AA-5500 to
-  TL381W26AA-5501 to
-  TL381W26AA-5502 to
-  TL381W26AA-5503 to
-  TL381W26AA-5504 to
-  TL381W26AA-5505 to
-  TL381W26AA-5506 to
-  TL381W26A1700 to
-  Ashland canal.shp
-  Section lines.shp
-  Qtr-qtr.shp



Scale 1" = 400'

State of Oregon  
WATER RESOURCES DEPARTMENT  
NOTICE OF DISTRICT PERMANENT TRANSFER  
(ORS 540.580)

DISTRICT: TALENT IRRIGATION DISTRICT  
ADDRESS: P.O. BOX 467  
TALENT, OREGON 97540  
PHONE: (541) 535-1529

1) WATER RIGHT

CERTIFICATE (S): 79212 & Permit 25915 has been proved up within TID  
PRIORITY: 5/23/1912, 8/20/1915, 7/31/1915, 9/6/1915 9/6/1915

WATER RIGHT LISTED UNDER NAME OF: 79212 in Talent Irrigation District's name; 25915 in U.S.B.R.'s name  
IN CERTIFICATE

2) APPLICANT

NAME: Pat Palumbo  
ADDRESS: ~~1379~~ Lithia Way, Talent, OR 97540  
ENCUMBERANCES: *yes*

RECEIVED

NOV 16 2009

WATER RESOURCES DEPT  
SALEM, OREGON

3) TYPE OF CHANGE: PERMANENT CHANGE IN PLACE OF USE

4) LOCATION OF USE: AUTHORIZED POINT OF DIVERSION: On file with the Oregon Water Resources Department

LOCATION OF AUTHORIZED PLACE OF USE

TOWNSHIP	RANGE	SECTION	¼, ¼ OF SECTION	TAX LOT	# OF ACRES IRRIGATED	OTHER USE	CERTIFICATE/SUPPLEMENT
38S	1W	25	NESW (AC)	2509	0.23		

5) RECIPIENT

NAME: Field Morey  
ADDRESS: 65 High Oak Drive, Medford, OR 97504

6) LOCATION OF PROPOSED USE

TOWNSHIP	RANGE	SECTION	¼, ¼ OF SECTION	TAX LOT	# OF ACRES IRRIGATED	OTHER USE	CERTIFICATE/SUPPLEMENT
40S	<del>2E</del>	05	SESW	17004 <i>AC</i>	0.23		

7) EXHIBITS

A. A map showing the location of the present and proposed irrigated lands.

TALENT IRRIGATION DISTRICT hereby certifies that the applicant and recipient are the deed holders of subject properties; that our files are complete with a copy of the recorded documents; that the applicant's land has been irrigated within the last five years or the right appurtenant is not subject to forfeiture, and that applicant and recipient hereby authorize the transfer proposed herein.

NOTICE IS HEREBY GIVEN that this proposed change is subject to the approval of the Bureau of Reclamation and the Oregon Water Resources Department and that the Bureau of Reclamation and/or the Oregon Water Resources Department may reject the transfer or may require mitigation to avoid injury.

TALENT IRRIGATION DISTRICT, AND APPLICANT, HEREBY SWEAR THAT THE ABOVE NOTICE FOR TRANSFER OF WATER RIGHT AND THE STATEMENT'S MADE ARE TRUE AND CORRECT.

APPLICANT: *Pat Palumbo*  
RECIPIENT: *Field Morey*  
FOR DISTRICT: *Jim Pendleton*  
Jim Pendleton, Manager

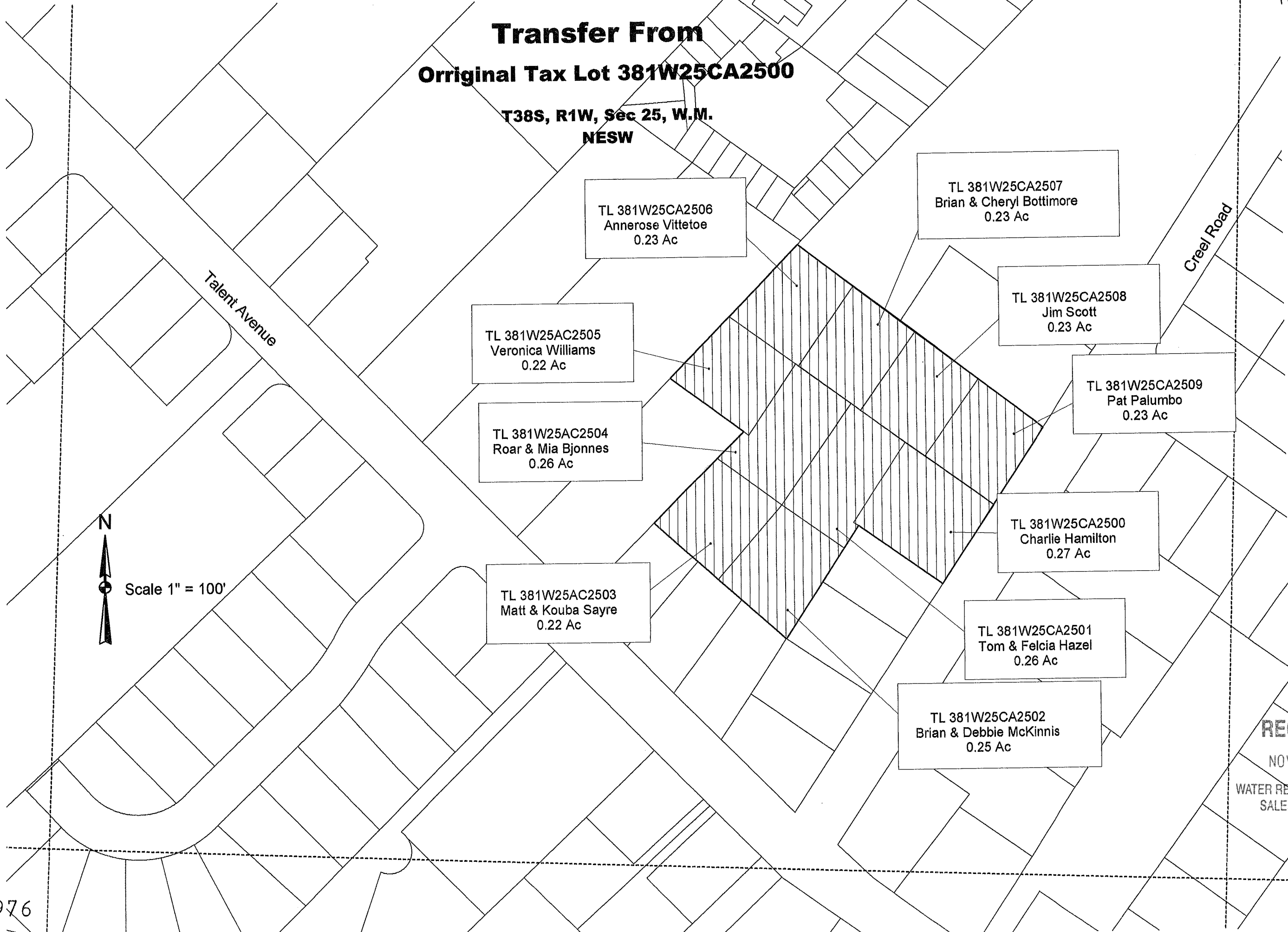
DATE: *5/3/04*  
DATE: *5/5/04*  
DATE: *11-9-04*



rec'd 8-1604

# Transfer From Original Tax Lot 381W25CA2500

T38S, R1W, Sec 25, W.M.  
NESW



TL 381W25CA2506  
Annerose Vittetoe  
0.23 Ac

TL 381W25CA2507  
Brian & Cheryl Bottimore  
0.23 Ac

TL 381W25CA2508  
Jim Scott  
0.23 Ac

TL 381W25CA2509  
Pat Palumbo  
0.23 Ac

TL 381W25AC2505  
Veronica Williams  
0.22 Ac

TL 381W25AC2504  
Roar & Mia Bjonnes  
0.26 Ac

TL 381W25CA2500  
Charlie Hamilton  
0.27 Ac

TL 381W25AC2503  
Matt & Kouba Sayre  
0.22 Ac

TL 381W25CA2501  
Tom & Felcia Hazel  
0.26 Ac

TL 381W25CA2502  
Brian & Debbie McKinnis  
0.25 Ac



Scale 1" = 100'

RECEIVED

NOV 16 2009

WATER RESOURCES DEPT  
SALEM, OREGON

Z-HAC

T 10976

Transfer of water right to  
**Field Morey**  
 T40S, R2E, Sec 5, W.M.  
 Tax Lot 1704  
 SENW

Township 40  
 Range 2E  
 Section 5  
 Tax Lot 1704  
 3.70 Acres

31 32

6 5

TO LAND 5

Ashland Canal

POD from TID

TL 402E051704  
 This transfer 3.7, ac

**Legend**

- 0.27 TL371W25CA-2500 to Hamilton
- 0.26 TL371W25CA-2501 to Hazel
- 0.25 TL381W25CA-2502 to McKinnis
- 0.22 TL381W25CA-2503 to Sayre
- 0.26 TL381W25CA-2504 to Bjones/Verzonilla
- 0.22 TL381W25CA-2505 to Williams
- 0.23 TL381W25CA-2506 to Vittetoe
- 0.23 TL371W25CA-2507 to Battimore
- 0.23 TL381W25CA-2508 to Scott
- 0.23 TL381W25CA-2509 to Palumbo
- 0.70 TL381W26AA-5500 to Hamilton, etc.
- 0.10 TL381W26AA-5501 to "
- 0.10 TL381W26AA-5502 to "
- 0.10 TL381W26AA-5503 to "
- 0.10 TL381W26AA-5504 to "
- 0.10 TL381W26AA-5505 to "
- 0.10 TL381W26AA-5506 to "
- Ashland canal.shp
- Section lines.shp
- Qtr-qtr.shp

**RECEIVED**

NOV 16 2003

WATER RESOURCES DEPT  
 SALEM, OREGON



Scale 1" = 400'

State of Oregon  
 WATER RESOURCES DEPARTMENT  
**NOTICE OF DISTRICT PERMANENT TRANSFER**  
 (ORS 540.580)

DISTRICT: TALENT IRRIGATION DISTRICT  
 ADDRESS: P.O. BOX 467  
 TALENT, OREGON 97540  
 PHONE: (541) 535-1529

1) **WATER RIGHT**

CERTIFICATE (S): 79212 & Permit 25915 has been proved up within TID  
 PRIORITY: 5/23/1912, 8/20/1915, 7/31/1915, 9/6/1915 9/6/1915

WATER RIGHT LISTED UNDER NAME OF: 79212 in Talent Irrigation District's name; 25915 in U.S.B.R.'s name  
 IN CERTIFICATE

2) **APPLICANT**

NAME: Tom & Felica Hazel  
 ADDRESS: 1360 Lithia Way, Talent, OR 97540  
 ENCUMBERANCES: *yes - countrywide mortgage*

**RECEIVED**

NOV 16 2009

3) **TYPE OF CHANGE:** PERMANENT CHANGE IN PLACE OF USE

WATER RESOURCES DEPT  
 SALEM, OREGON

4) **LOCATION OF USE:** AUTHORIZED POINT OF DIVERSION: On file with the Oregon Water Resources Department

LOCATION OF AUTHORIZED PLACE OF USE

TOWNSHIP	RANGE	SECTION	¼, ¼ OF SECTION	TAX LOT	# OF ACRES IRRIGATED	OTHER USE	CERTIFICATE/SUPPLEMENT
38S	1W	25	NESW (AC)	2501	0.26		

5) **RECIPIENT**

NAME: Field Morey  
 ADDRESS: 65 High Oak Drive, Medford, OR 97504

6) **LOCATION OF PROPOSED USE**

TOWNSHIP	RANGE	SECTION	¼, ¼ OF SECTION	TAX LOT	# OF ACRES IRRIGATED	OTHER USE	CERTIFICATE/SUPPLEMENT
40S	<i>2E</i> LW	05	SENW	<i>1708</i> 7	0.26		

7) **EXHIBITS**

A. A map showing the location of the present and proposed irrigated lands.

TALENT IRRIGATION DISTRICT hereby certifies that the applicant and recipient are the deed holders of subject properties; that our files are complete with a copy of the recorded documents; that the applicant's land has been irrigated within the last five years or the right appurtenant is not subject to forfeiture, and that applicant and recipient hereby authorize the transfer proposed herein.

NOTICE IS HEREBY GIVEN that this proposed change is subject to the approval of the Bureau of Reclamation and the Oregon Water Resources Department and that the Bureau of Reclamation and/or the Oregon Water Resources Department may reject the transfer or may require mitigation to avoid injury.

TALENT IRRIGATION DISTRICT, AND APPLICANT, HEREBY SWEAR THAT THE ABOVE NOTICE FOR TRANSFER OF WATER RIGHT AND THE STATEMENT'S MADE ARE TRUE AND CORRECT.

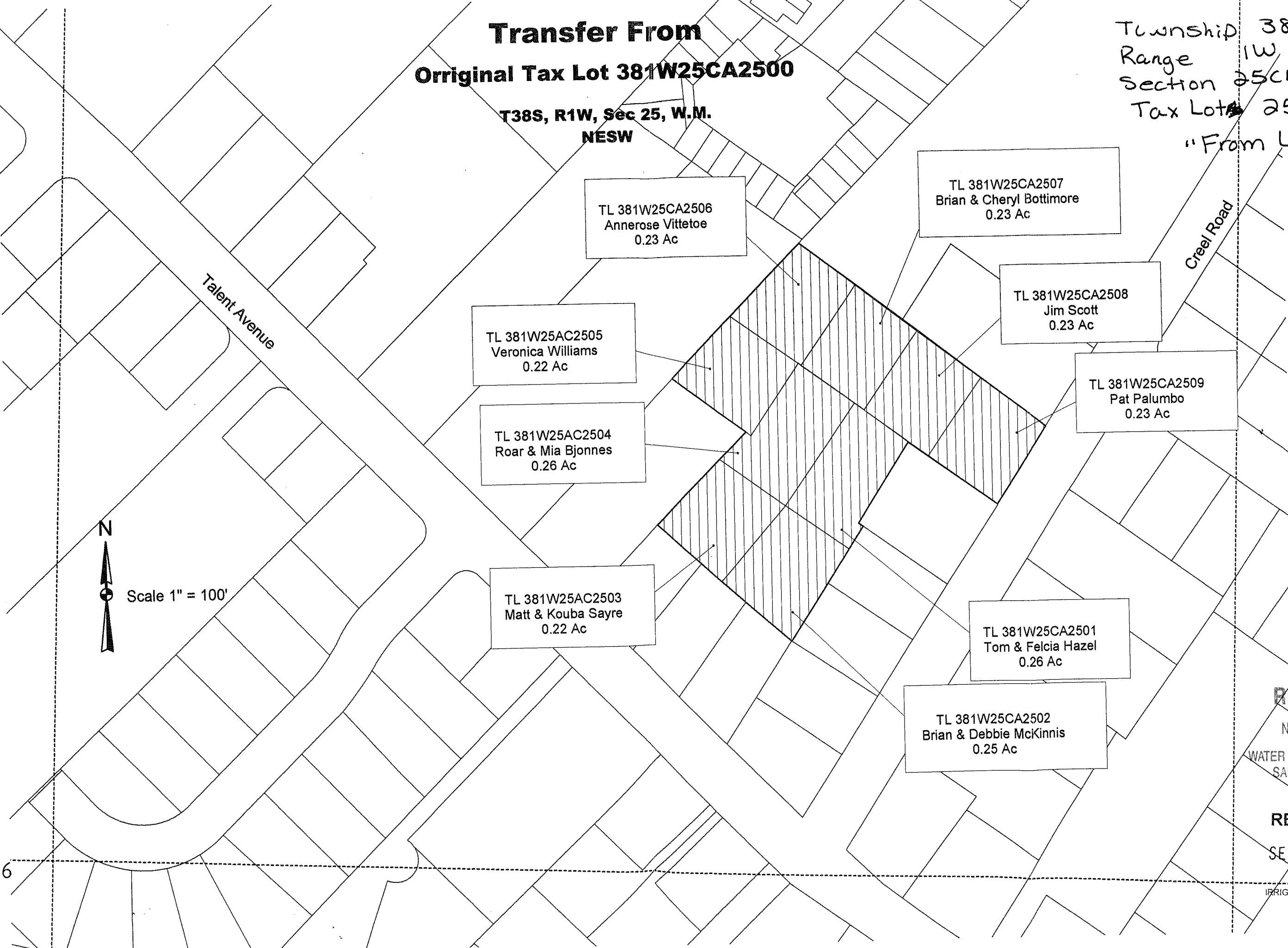
APPLICANT: *Felicia K. Hazel*  
 RECIPIENT: *Field Morey*  
 FOR DISTRICT: *Jim Pendleton*  
 Jim Pendleton, Manager

DATE: 4-30-04  
 DATE: 5/5/04  
 DATE: 11-9-04

**Transfer From  
Original Tax Lot 381W25CA2500**

**T38S, R1W, Sec 25, W.M.  
NESW**

Township 38  
Range 1W  
Section 25CA  
Tax Lot 2501  
"From LAND"



TL 381W25CA2506  
Annerose Vittetoe  
0.23 Ac

TL 381W25CA2507  
Brian & Cheryl Bottimore  
0.23 Ac

TL 381W25CA2508  
Jim Scott  
0.23 Ac

TL 381W25AC2505  
Veronica Williams  
0.22 Ac

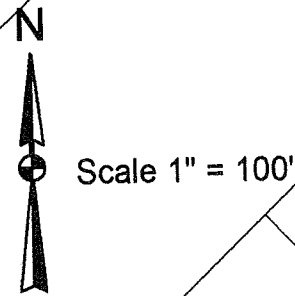
TL 381W25CA2509  
Pat Palumbo  
0.23 Ac

TL 381W25AC2504  
Roar & Mia Bjonnes  
0.26 Ac

TL 381W25AC2503  
Matt & Kouba Sayre  
0.22 Ac

TL 381W25CA2501  
Tom & Felcia Hazel  
0.26 Ac

TL 381W25CA2502  
Brian & Debbie McKinnis  
0.25 Ac



T 10976

**RECEIVED**

NOV 16 2009

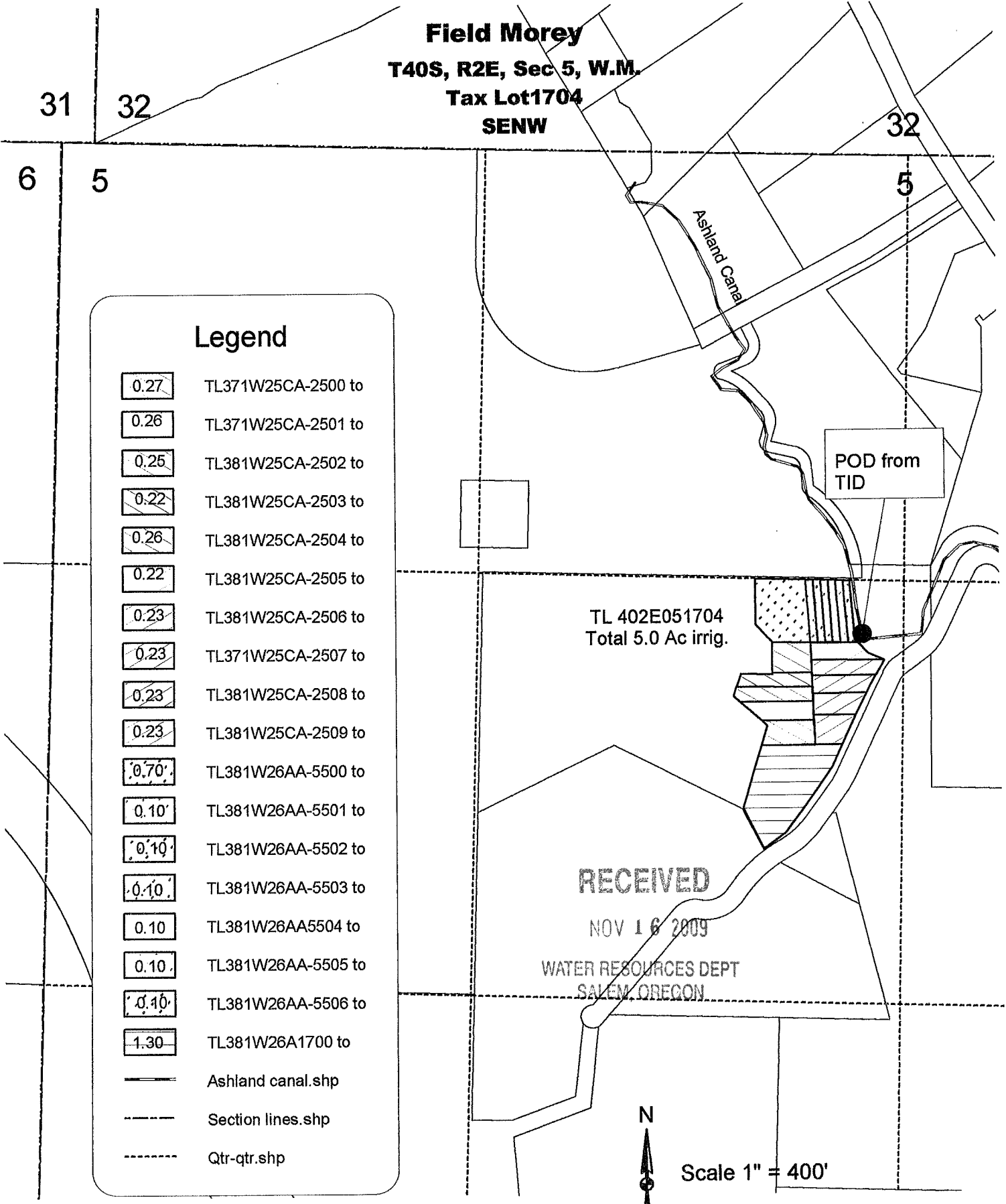
WATER RESOURCES DEPT  
SALEM, OREGON

**RECEIVED**

SEP 10 2004

TALENT  
IRRIGATION DISTRICT

**Transfer of water right to  
Field Morey  
T40S, R2E, Sec 5, W.M.  
Tax Lot1704  
SENW**



**Legend**

- 0.27 TL371W25CA-2500 to
- 0.26 TL371W25CA-2501 to
- 0.25 TL381W25CA-2502 to
- 0.22 TL381W25CA-2503 to
- 0.26 TL381W25CA-2504 to
- 0.22 TL381W25CA-2505 to
- 0.23 TL381W25CA-2506 to
- 0.23 TL371W25CA-2507 to
- 0.23 TL381W25CA-2508 to
- 0.23 TL381W25CA-2509 to
- 0.70 TL381W26AA-5500 to
- 0.10 TL381W26AA-5501 to
- 0.10 TL381W26AA-5502 to
- 0.10 TL381W26AA-5503 to
- 0.10 TL381W26AA-5504 to
- 0.10 TL381W26AA-5505 to
- 0.10 TL381W26AA-5506 to
- 1.30 TL381W26A1700 to
- Ashland canal.shp
- Section lines.shp
- Qtr-qtr.shp

TL 402E051704  
Total 5.0 Ac irrig.

**RECEIVED**  
NOV 16 2009  
WATER RESOURCES DEPT  
SALEM, OREGON



Scale 1" = 400'

State of Oregon  
 WATER RESOURCES DEPARTMENT  
**NOTICE OF DISTRICT PERMANENT TRANSFER**  
**(ORS 540.580)**

DISTRICT: TALENT IRRIGATION DISTRICT  
 ADDRESS: P.O. BOX 467  
 TALENT, OREGON 97540  
 PHONE: (541) 535-1529

**1) WATER RIGHT**

CERTIFICATE (S): 79212 & Permit 25915 has been proved up within TID  
 PRIORITY: 5/23/1912, 8/20/1915, 7/31/1915, 9/6/1915 9/6/1915

WATER RIGHT LISTED UNDER NAME OF: 79212 in Talent Irrigation District's name; 25915 in U.S.B.R.'s name  
 IN CERTIFICATE

**2) APPLICANT**

NAME: Veronica Willians  
 ADDRESS: ~~1312~~ Lithia Way, Talent, OR 97540  
 ENCUMBERANCES: ~~NO~~

**RECEIVED**  
 NOV 16 2009

**3) TYPE OF CHANGE: PERMANENT CHANGE IN PLACE OF USE**

WATER RESOURCES DEPT  
 SALEM, OREGON

**4) LOCATION OF USE: AUTHORIZED POINT OF DIVERSION: On file with the Oregon Water Resources Department**

LOCATION OF AUTHORIZED PLACE OF USE

TOWNSHIP	RANGE	SECTION	¼, ¼ OF SECTION	TAX LOT	# OF ACRES IRRIGATED	OTHER USE	CERTIFICATE/SUPPLEMENT
38S	1W	25	NESW (AC)	2505	0.22		

**5) RECIPIENT**

NAME: Field Morey  
 ADDRESS: 65 High Oak Drive, Medford, OR 97504

**6) LOCATION OF PROPOSED USE**

TOWNSHIP	RANGE	SECTION	¼, ¼ OF SECTION	TAX LOT	# OF ACRES IRRIGATED	OTHER USE	CERTIFICATE/SUPPLEMENT
40S	<del>1W</del> 2E	05	SESW	1708 <del>4</del>	0.22		

**7) EXHIBITS**

A. A map showing the location of the present and proposed irrigated lands.

TALENT IRRIGATION DISTRICT hereby certifies that the applicant and recipient are the deed holders of subject properties; that our files are complete with a copy of the recorded documents; that the applicant's land has been irrigated within the last five years or the right appurtenant is not subject to forfeiture, and that applicant and recipient hereby authorize the transfer proposed herein.

NOTICE IS HEREBY GIVEN that this proposed change is subject to the approval of the Bureau of Reclamation and the Oregon Water Resources Department and that the Bureau of Reclamation and/or the Oregon Water Resources Department may reject the transfer or may require mitigation to avoid injury.

TALENT IRRIGATION DISTRICT, AND APPLICANT, HEREBY SWEAR THAT THE ABOVE NOTICE FOR TRANSFER OF WATER RIGHT AND THE STATEMENT'S MADE ARE TRUE AND CORRECT.

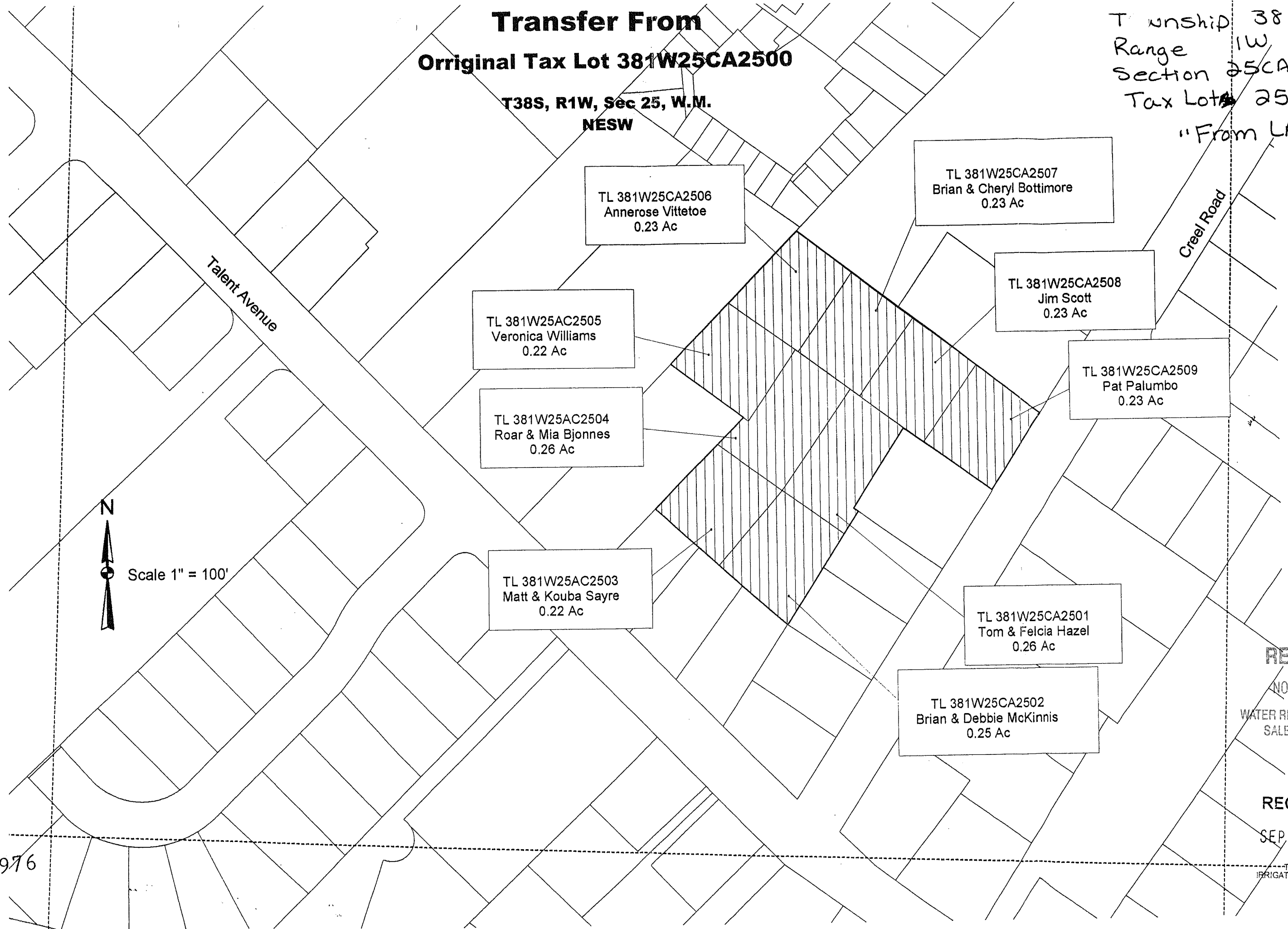
APPLICANT: Veronica D. Williams  
 RECIPIENT: [Signature]  
 FOR DISTRICT: [Signature]  
 Jim Pendleton, Manager

DATE: 4/28/2004  
 DATE: 5/5/04  
 DATE: 11-9-04

# Transfer From Original Tax Lot 381W25CA2500

T38S, R1W, Sec 25, W.M.  
NESW

Township 38  
Range 1W  
Section 25CA  
Tax Lot 2505  
"From LAND"



TL 381W25CA2506  
Annerose Vittetoe  
0.23 Ac

TL 381W25CA2507  
Brian & Cheryl Bottimore  
0.23 Ac

TL 381W25CA2508  
Jim Scott  
0.23 Ac

TL 381W25CA2509  
Pat Palumbo  
0.23 Ac

TL 381W25AC2505  
Veronica Williams  
0.22 Ac

TL 381W25AC2504  
Roar & Mia Bjonnes  
0.26 Ac

TL 381W25AC2503  
Matt & Kouba Sayre  
0.22 Ac

TL 381W25CA2501  
Tom & Felcia Hazel  
0.26 Ac

TL 381W25CA2502  
Brian & Debbie McKinnis  
0.25 Ac



Scale 1" = 100'

T 10976

RECEIVED

NOV 16 2009

WATER RESOURCES DEPT  
SALEM, OREGON

RECEIVED

SEP 10 2004

TALENT  
IRRIGATION DISTRICT



Transfer of water right to  
**Field Morey**  
 T40S, R2E, Sec 5, W.M.  
 Tax Lot 1704  
 SENW

Township 40  
 Range 2E  
 Section 5  
 Tax Lot 1704  
 3.70 Acres

31 32  
 6 5

TO LAND 5

Ashland Canal

POD from TID

TL 402E051704  
 This transfer 3.7, ac

**Legend**

- 0.27 TL371W25CA-2500 to Hamilton
- 0.26 TL371W25CA-2501 to Hazel
- 0.25 TL381W25CA-2502 to McKinnis
- 0.22 TL381W25CA-2503 to Sayre
- 0.26 TL381W25CA-2504 to Byones/Verzonilla
- 0.22 TL381W25CA-2505 to Williams
- 0.23 TL381W25CA-2506 to Vittebe
- 0.23 TL371W25CA-2507 to Battimore
- 0.23 TL381W25CA-2508 to Scott
- 0.23 TL381W25CA-2509 to Palumbo
- 0.70 TL381W26AA-5500 to Hamilton, etc.
- 0.10 TL381W26AA-5501 to "
- 0.10 TL381W26AA-5502 to "
- 0.10 TL381W26AA-5503 to "
- 0.10 TL381W26AA-5504 to "
- 0.10 TL381W26AA-5505 to "
- 0.10 TL381W26AA-5506 to "
- Ashland canal.shp
- - - Section lines.shp
- - - - - Qtr-qtr.shp

RECEIVED

NOV 16 2009

WATER RESOURCES DEPT  
 SALEM, OREGON



Scale 1" = 400'

T 10976

State of Oregon  
 WATER RESOURCES DEPARTMENT  
**NOTICE OF DISTRICT PERMANENT TRANSFER**  
 (ORS 540.580)

DISTRICT: TALENT IRRIGATION DISTRICT  
 ADDRESS: P.O. BOX 467  
 TALENT, OREGON 97540  
 PHONE: (541) 535-1529

**1) WATER RIGHT**

CERTIFICATE (S): 79212 & Permit 25915 has been proved up within TID  
 PRIORITY: 5/23/1912, 8/20/1915, 7/31/1915, 9/6/1915 9/6/1915

WATER RIGHT LISTED UNDER NAME OF: 79212 in Talent Irrigation District's name; 25915 in U.S.B.R.'s name  
 IN CERTIFICATE

**2) APPLICANT**

NAME: Annerose Vittetoe  
 ADDRESS: ~~7307~~ Lithia Way, Talent, OR 97540  
 ENCUMBERANCES: *None*

**RECEIVED**

NOV 16 2009

**3) TYPE OF CHANGE: PERMANENT CHANGE IN PLACE OF USE**

WATER RESOURCES DEPT  
 SALEM, OREGON

**4) LOCATION OF USE: AUTHORIZED POINT OF DIVERSION: On file with the Oregon Water Resources Department**

LOCATION OF AUTHORIZED PLACE OF USE

TOWNSHIP	RANGE	SECTION	¼, ¼ OF SECTION	TAX LOT	# OF ACRES IRRIGATED	OTHER USE	CERTIFICATE/SUPPLEMENT
38S	1W	25	NESW (AC)	2506	0.23		

**5) RECIPIENT**

NAME: Field Morey  
 ADDRESS: 65 High Oak Drive, Medford, OR 97504

**6) LOCATION OF PROPOSED USE**

TOWNSHIP	RANGE	SECTION	¼, ¼ OF SECTION	TAX LOT	# OF ACRES IRRIGATED	OTHER USE	CERTIFICATE/SUPPLEMENT
40S	<sup>2E</sup> LW	05	SENW	17084 <del>HE</del>	0.23		

**7) EXHIBITS**

A. A map showing the location of the present and proposed irrigated lands.

TALENT IRRIGATION DISTRICT hereby certifies that the applicant and recipient are the deed holders of subject properties; that our files are complete with a copy of the recorded documents; that the applicant's land has been irrigated within the last five years or the right appurtenant is not subject to forfeiture, and that applicant and recipient hereby authorize the transfer proposed herein.

NOTICE IS HEREBY GIVEN that this proposed change is subject to the approval of the Bureau of Reclamation and the Oregon Water Resources Department and that the Bureau of Reclamation and/or the Oregon Water Resources Department may reject the transfer or may require mitigation to avoid injury.

TALENT IRRIGATION DISTRICT, AND APPLICANT, HEREBY SWEAR THAT THE ABOVE NOTICE FOR TRANSFER OF WATER RIGHT AND THE STATEMENT'S MADE ARE TRUE AND CORRECT.

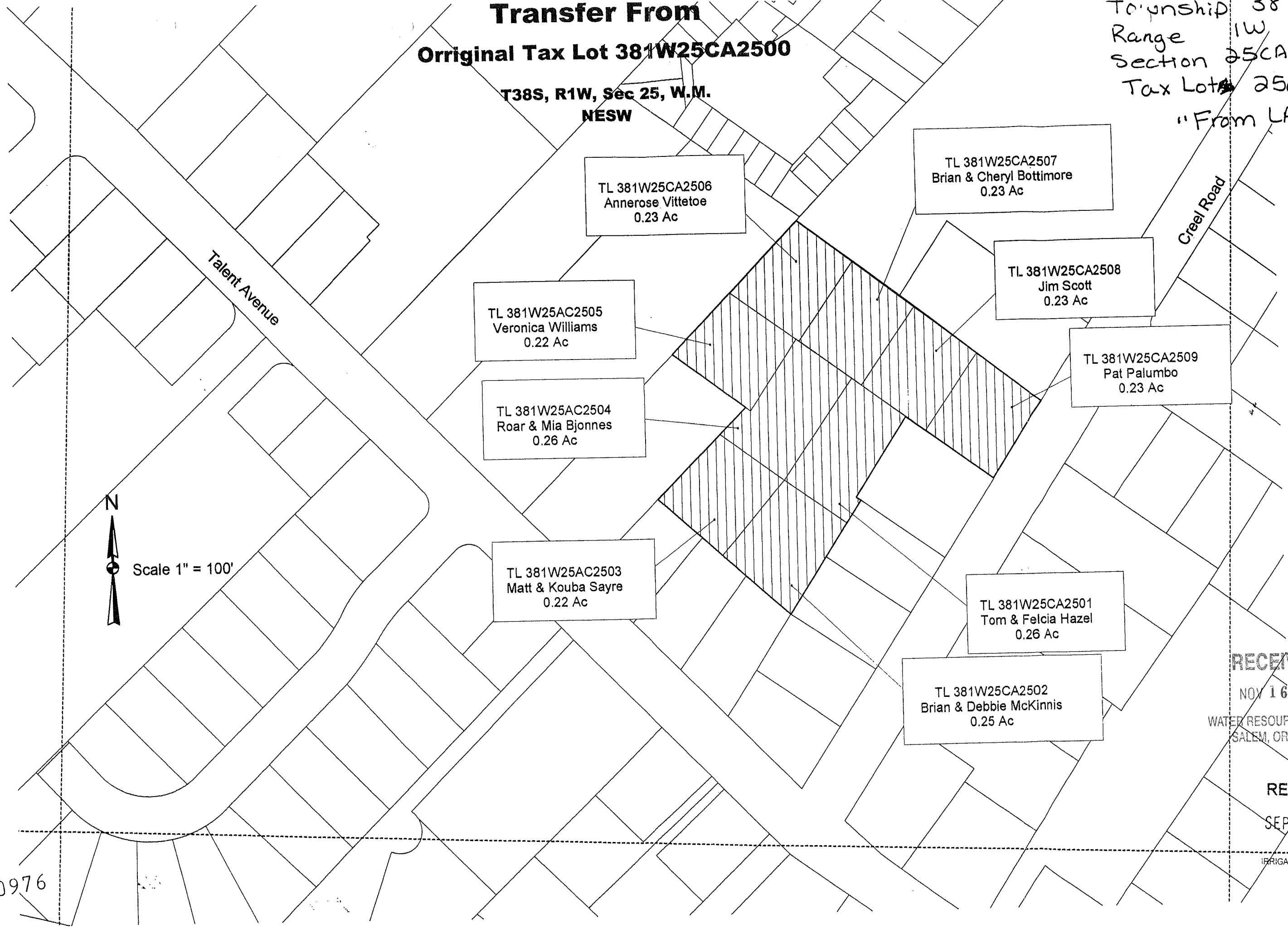
APPLICANT: Annerose Vittetoe  
 RECIPIENT: [Signature]  
 FOR DISTRICT: [Signature]  
 Jim Wendleton, Manager

DATE: 4-14-04  
 DATE: 5-5-04  
 DATE: 11-9-04

**Transfer From**  
**Original Tax Lot 381W25CA2500**

**T38S, R1W, Sec 25, W.M.**  
**NESW**

Township 38  
Range 1W  
Section 25CA  
Tax Lot 2506  
"From LAND"



TL 381W25CA2506  
Annerose Vittetoe  
0.23 Ac

TL 381W25CA2507  
Brian & Cheryl Bottimore  
0.23 Ac

TL 381W25CA2508  
Jim Scott  
0.23 Ac

TL 381W25AC2505  
Veronica Williams  
0.22 Ac

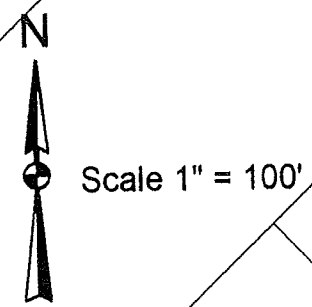
TL 381W25CA2509  
Pat Palumbo  
0.23 Ac

TL 381W25AC2504  
Roar & Mia Bjonnes  
0.26 Ac

TL 381W25AC2503  
Matt & Kouba Sayre  
0.22 Ac

TL 381W25CA2501  
Tom & Felcia Hazel  
0.26 Ac

TL 381W25CA2502  
Brian & Debbie McKinnis  
0.25 Ac



RECEIVED

NOV 16 2009

WATER RESOURCES DEPT  
SALEM, OREGON

RECEIVED

SEP 10 2004

TALENT  
IRRIGATION DISTRICT

T 10976

Transfer of water right to  
**Field Morey**  
 T40S, R2E, Sec 5, W.M.  
 Tax Lot 1704  
 SENW

Township 40  
 Range 2E  
 Section 5  
 Tax Lot 1704  
 3.70 Acres

TO LAND 5

Ashland Canal

POD from TID

TL 402E051704  
 This transfer 3.7 ac

**Legend**

- 0.27 TL371W25CA-2500 to Hamilton
- 0.26 TL371W25CA-2501 to Hazel
- 0.25 TL381W25CA-2502 to McKinnis
- 0.22 TL381W25CA-2503 to Sayre
- 0.26 TL381W25CA-2504 to Bjones/Verzonilla
- 0.22 TL381W25CA-2505 to Williams
- 0.23 TL381W25CA-2506 to Vittetoe
- 0.23 TL371W25CA-2507 to Bottimore
- 0.23 TL381W25CA-2508 to Scott
- 0.23 TL381W25CA-2509 to Palumbo
- 0.70 TL381W26AA-5500 to Hamilton, etc.
- 0.10 TL381W26AA-5501 to "
- 0.10 TL381W26AA-5502 to "
- 0.10 TL381W26AA-5503 to "
- 0.10 TL381W26AA-5504 to "
- 0.10 TL381W26AA-5505 to "
- 0.10 TL381W26AA-5506 to "
- Ashland canal.shp
- Section lines.shp
- Qtr-qtr.shp

RECEIVED

NOV 16 2009

WATER RESOURCES DEPT  
 SALEM, OREGON



Scale 1" = 400'

T 10976

State of Oregon  
 WATER RESOURCES DEPARTMENT  
**NOTICE OF DISTRICT PERMANENT TRANSFER**  
 (ORS 540.580)

DISTRICT: TALENT IRRIGATION DISTRICT  
 ADDRESS: P.O. BOX 467  
 TALENT, OREGON 97540  
 PHONE: (541) 535-1529

**1) WATER RIGHT**

CERTIFICATE (S): 79212 & Permit 25915 has been proved up within TID  
 PRIORITY: 5/23/1912, 8/20/1915, 7/31/1915, 9/6/1915 9/6/1915

WATER RIGHT LISTED UNDER NAME OF: 79212 in Talent Irrigation District's name; 25915 in U.S.B.R.'s name  
 IN CERTIFICATE

**2) APPLICANT**

NAME: Jim Scott  
 ADDRESS: ~~1557~~ Lithia Way, Talent, OR 97540  
 ENCUMBERANCES: **NO!**

**RECEIVED**

NOV 16 2009

**3) TYPE OF CHANGE:** PERMANENT CHANGE IN PLACE OF USE

WATER RESOURCES DEPT  
 SALEM, OREGON

**4) LOCATION OF USE:** AUTHORIZED POINT OF DIVERSION: On file with the Oregon Water Resources Department

LOCATION OF AUTHORIZED PLACE OF USE

TOWNSHIP	RANGE	SECTION	¼, ¼ OF SECTION	TAX LOT	# OF ACRES IRRIGATED	OTHER USE	CERTIFICATE/SUPPLEMENT
38S	1W	25	NESW (AC)	2508	0.23		

**5) RECIPIENT**

NAME: Field Morey  
 ADDRESS: 65 High Oak Drive, Medford, OR 97504

**6) LOCATION OF PROPOSED USE**

TOWNSHIP	RANGE	SECTION	¼, ¼ OF SECTION	TAX LOT	# OF ACRES IRRIGATED	OTHER USE	CERTIFICATE/SUPPLEMENT
40S	<del>1W</del> 2E	05	SENW	1708 <del>7</del> 7K	0.23		

**7) EXHIBITS**

A. A map showing the location of the present and proposed irrigated lands.

TALENT IRRIGATION DISTRICT hereby certifies that the applicant and recipient are the deed holders of subject properties; that our files are complete with a copy of the recorded documents; that the applicant's land has been irrigated within the last five years or the right appurtenant is not subject to forfeiture, and that applicant and recipient hereby authorize the transfer proposed herein.

NOTICE IS HEREBY GIVEN that this proposed change is subject to the approval of the Bureau of Reclamation and the Oregon Water Resources Department and that the Bureau of Reclamation and/or the Oregon Water Resources Department may reject the transfer or may require mitigation to avoid injury.

TALENT IRRIGATION DISTRICT, AND APPLICANT, HEREBY SWEAR THAT THE ABOVE NOTICE FOR TRANSFER OF WATER RIGHT AND THE STATEMENT'S MADE ARE TRUE AND CORRECT.

APPLICANT: Jim Scott

DATE: 4/4/2004

RECIPIENT: Field Morey

DATE: 5/5/04

FOR DISTRICT: Jim Pendleton, Manager

DATE: 11-9-04

**Transfer From  
Original Tax Lot 381W25CA2500**

T38S, R1W, Sec 25, W.M.  
NESW

Tr unship 38  
Range 1W  
Section 25CA  
Tax Lot 2508  
"From LAND"

TL 381W25CA2506  
Annerose Vittetoe  
0.23 Ac

TL 381W25CA2507  
Brian & Cheryl Bottimore  
0.23 Ac

TL 381W25CA2508  
Jim Scott  
0.23 Ac

TL 381W25AC2505  
Veronica Williams  
0.22 Ac

TL 381W25CA2509  
Pat Palumbo  
0.23 Ac

TL 381W25AC2504  
Roar & Mia Bjonnes  
0.26 Ac

TL 381W25AC2503  
Matt & Kouba Sayre  
0.22 Ac

TL 381W25CA2501  
Tom & Felcia Hazel  
0.26 Ac

TL 381W25CA2502  
Brian & Debbie McKinnis  
0.25 Ac

Talent Avenue

Creel Road



Scale 1" = 100'

RECEIVED

NOV 16 2009

WATER RESOURCES DEPT  
SALEM, OREGON

RECEIVED

SEP 10 2004

TALENT  
IRRIGATION DISTRICT

T 10976

**Transfer of water right to  
Field Morey  
T40S, R2E, Sec 5, W.M.  
Tax Lot 1704  
SENW**

Township 40  
Range 2E  
Section 5  
Tax Lot 1704  
3.70 Acres

31 32

6 5

TO LAND 5

Ashland Canal

POD from TID

TL 402E051704  
This transfer 3.7, ac

**Legend**

- 0.27 TL371W25CA-2500 to Hamilton
- 0.26 TL371W25CA-2501 to Hazel
- 0.25 TL381W25CA-2502 to McKinnis
- 0.22 TL381W25CA-2503 to Sayre
- 0.25 TL381W25CA-2504 to Bjones/Verzonilla
- 0.22 TL381W25CA-2505 to Williams
- 0.23 TL381W25CA-2506 to Vittetoe
- 0.23 TL371W25CA-2507 to Battimore
- 0.23 TL381W25CA-2508 to Scott
- 0.23 TL381W25CA-2509 to Palumbo
- 0.70 TL381W26AA-5500 to Hamilton, etc.
- 0.10 TL381W26AA-5501 to "
- 0.10 TL381W26AA-5502 to "
- 0.10 TL381W26AA-5503 to "
- 0.10 TL381W26AA-5504 to "
- 0.10 TL381W26AA-5505 to "
- 0.10 TL381W26AA-5506 to "
- Ashland canal.shp
- Section lines.shp
- Qtr-qtr.shp

**RECEIVED**  
NOV 16 2009

WATER RESOURCES DEPT  
SALEM, OREGON



Scale 1" = 400'



State of Oregon  
 WATER RESOURCES DEPARTMENT  
**NOTICE OF DISTRICT PERMANENT TRANSFER**  
 (ORS 540.580)

DISTRICT: TALENT IRRIGATION DISTRICT  
 ADDRESS: P.O. BOX 467  
 TALENT, OREGON 97540  
 PHONE: (541) 535-1529

1) **WATER RIGHT**

CERTIFICATE (S): 79212 & Permit 25915 has been proved up within TID  
 PRIORITY: 5/23/1912, 8/20/1915, 7/31/1915, 9/6/1915 9/6/1915

WATER RIGHT LISTED UNDER NAME OF: 79212 in Talent Irrigation District's name; 25915 in U.S.B.R.'s name  
 IN CERTIFICATE

2) **APPLICANT**

NAME: Matt & Kouba ~~Sayer~~ *Sayre*  
 ADDRESS: ~~1316~~ Lithia Way, Talent, OR 97540  
 ENCUMBERANCES: *Yes*

RECEIVED

NOV 16 2009

3) **TYPE OF CHANGE:** PERMANENT CHANGE IN PLACE OF USE

4) **LOCATION OF USE:** AUTHORIZED POINT OF DIVERSION: On file with the Oregon Water Resources Department

WATER RESOURCES DEPT  
 SALEM, OREGON

LOCATION OF AUTHORIZED PLACE OF USE

TOWNSHIP	RANGE	SECTION	¼, ¼ OF SECTION	TAX LOT	# OF ACRES IRRIGATED	OTHER USE	CERTIFICATE/SUPPLEMENT
38S	1W	25	NESW (AC)	2503	0.22		

5) **RECIPIENT**

NAME: Field Morey  
 ADDRESS: 65 High Oak Drive, Medford, OR 97504

6) **LOCATION OF PROPOSED USE**

TOWNSHIP	RANGE	SECTION	¼, ¼ OF SECTION	TAX LOT	# OF ACRES IRRIGATED	OTHER USE	CERTIFICATE/SUPPLEMENT
40S	<i>2E</i> <del>1W</del>	05	SESW	1708 <i>HC</i>	0.22		

7) **EXHIBITS**

A. A map showing the location of the present and proposed irrigated lands.

TALENT IRRIGATION DISTRICT hereby certifies that the applicant and recipient are the deed holders of subject properties; that our files are complete with a copy of the recorded documents; that the applicant's land has been irrigated within the last five years or the right appurtenant is not subject to forfeiture, and that applicant and recipient hereby authorize the transfer proposed herein.

NOTICE IS HEREBY GIVEN that this proposed change is subject to the approval of the Bureau of Reclamation and the Oregon Water Resources Department and that the Bureau of Reclamation and/or the Oregon Water Resources Department may reject the transfer or may require mitigation to avoid injury.

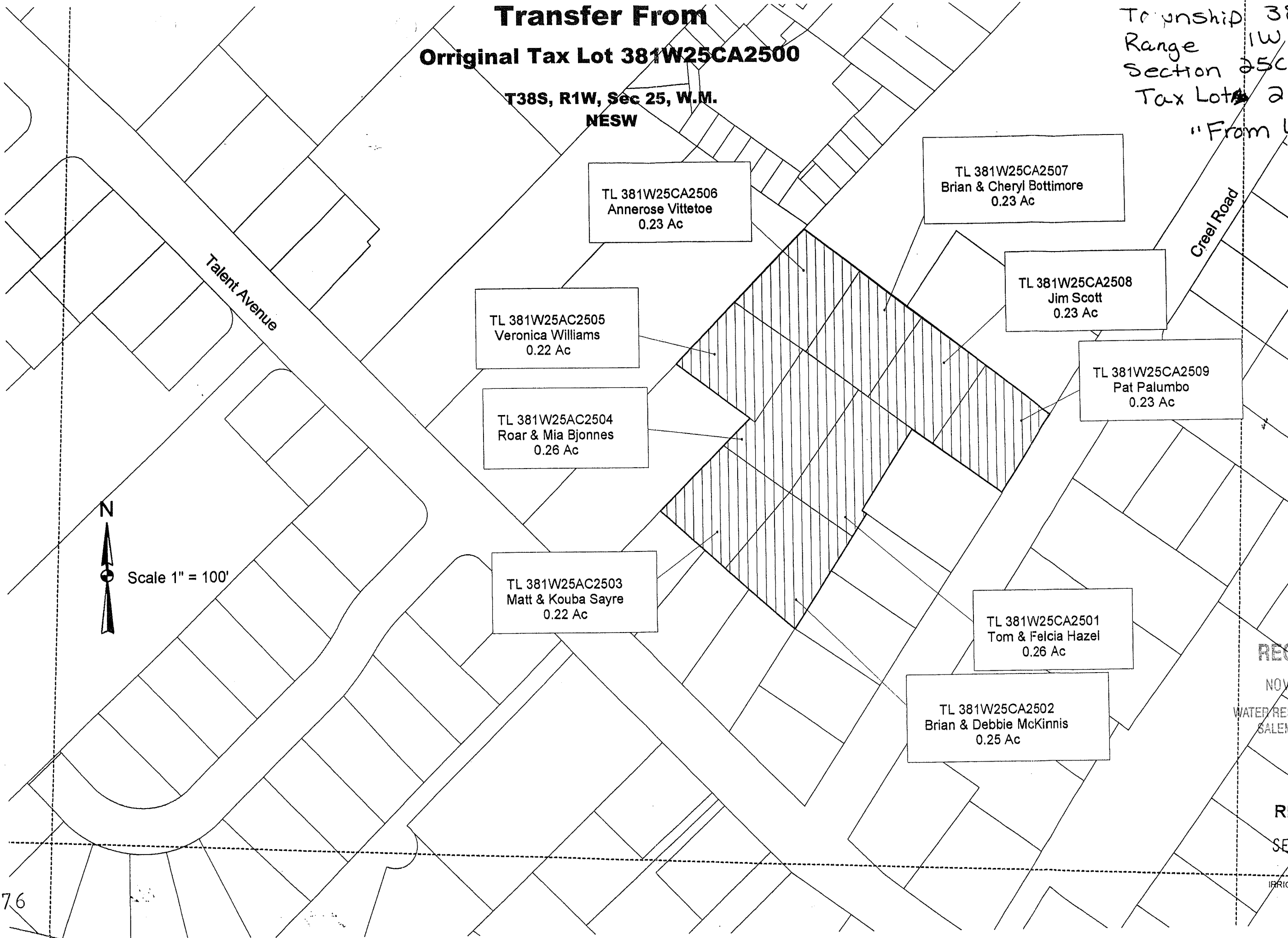
TALENT IRRIGATION DISTRICT, AND APPLICANT, HEREBY SWEAR THAT THE ABOVE NOTICE FOR TRANSFER OF WATER RIGHT AND THE STATEMENT'S MADE ARE TRUE AND CORRECT.

APPLICANT: *[Signature]* DATE: 4/28/04  
 RECIPIENT: *[Signature]* DATE: 5/5/04  
 FOR DISTRICT: *[Signature]* DATE: 11-9-04  
 Jim Pendleton, Manager

# Transfer From Original Tax Lot 381W25CA2500

T38S, R1W, Sec 25, W.M.  
NESW

Township 38  
Range 1W  
Section 25CA  
Tax Lot 2503  
"From LAND"



TL 381W25CA2506  
Annerose Vittetoe  
0.23 Ac

TL 381W25CA2507  
Brian & Cheryl Bottimore  
0.23 Ac

TL 381W25CA2508  
Jim Scott  
0.23 Ac

TL 381W25AC2505  
Veronica Williams  
0.22 Ac

TL 381W25CA2509  
Pat Palumbo  
0.23 Ac

TL 381W25AC2504  
Roar & Mia Bjonnes  
0.26 Ac

TL 381W25AC2503  
Matt & Kouba Sayre  
0.22 Ac

TL 381W25CA2501  
Tom & Felcia Hazel  
0.26 Ac

TL 381W25CA2502  
Brian & Debbie McKinnis  
0.25 Ac



Scale 1" = 100'

RECEIVED

NOV 16 2009

WATER RESOURCES DEPT  
SALEM, OREGON

RECEIVED

SEP 10 2004

TALENT  
IRRIGATION DISTRICT

T 10976

Transfer of water right to  
**Field Morey**  
 T40S, R2E, Sec 5, W.M.  
 Tax Lot 1704  
 SENW

Township 40  
 Range 2E  
 Section 5  
 Tax Lot 1704  
 3.70 Acres

TO LAND 5

Ashland Canal

POD from TID

TL 402E051704  
 This transfer 3.7, ac

**Legend**

- 0.27 TL371W25CA-2500 to Hamilton
- 0.26 TL371W25CA-2501 to Hazel
- 0.25 TL381W25CA-2502 to McKinnis
- 0.22 TL381W25CA-2503 to Sayre
- 0.26 TL381W25CA-2504 to Bjones/Verzonilla
- 0.22 TL381W25CA-2505 to Williams
- 0.23 TL381W25CA-2506 to Vittetoe
- 0.23 TL371W25CA-2507 to Battimore
- 0.23 TL381W25CA-2508 to Scott
- 0.23 TL381W25CA-2509 to Palumbo
- 0.70 TL381W26AA-5500 to Hamilton, etc.
- 0.10 TL381W26AA-5501 to "
- 0.10 TL381W26AA-5502 to "
- 0.10 TL381W26AA-5503 to "
- 0.10 TL381W26AA-5504 to "
- 0.10 TL381W26AA-5505 to "
- 0.10 TL381W26AA-5506 to "
- Ashland canal.shp
- Section lines.shp
- Qtr-qtr.shp

RECEIVED  
 NOV 16 2009

WATER RESOURCES DEPT  
 SALEM, OREGON



Scale 1" = 400'

31 32

6 5

State of Oregon  
 WATER RESOURCES DEPARTMENT  
**NOTICE OF DISTRICT PERMANENT TRANSFER**  
**(ORS 540.580)**

DISTRICT: TALENT IRRIGATION DISTRICT  
 ADDRESS: P.O. BOX 467  
 TALENT, OREGON 97540  
 PHONE: (541) 535-1529

**1) WATER RIGHT**

CERTIFICATE (S): 79212 & Permit 25915 has been proved up within TID  
 PRIORITY: 5/23/1912, 8/20/1915, 7/31/1915, 9/6/1915 9/6/1915

WATER RIGHT LISTED UNDER NAME OF: 79212 in Talent Irrigation District's name; 25915 in U.S.B.R.'s name  
 IN CERTIFICATE

**2) APPLICANT**

NAME: Brian & Debbie McKinnis  
 ADDRESS: 1358 Lithia Way, Talent, OR 97540  
 ENCUMBERANCES: *Yes*

**RECEIVED**

NOV 16 2009

WATER RESOURCES DEPT  
 SALEM, OREGON

**3) TYPE OF CHANGE: PERMANENT CHANGE IN PLACE OF USE**

**4) LOCATION OF USE: AUTHORIZED POINT OF DIVERSION: On file with the Oregon Water Resources Department**

**LOCATION OF AUTHORIZED PLACE OF USE**

TOWNSHIP	RANGE	SECTION	¼, ¼ OF SECTION	TAX LOT	# OF ACRES IRRIGATED	OTHER USE	CERTIFICATE/SUPPLEMENT
38S	1W	25	NESW (AC)	2502	0.25		

**5) RECIPIENT**

NAME: Field Morey  
 ADDRESS: 65 High Oak Drive, Medford, OR 97504

**6) LOCATION OF PROPOSED USE**

TOWNSHIP	RANGE	SECTION	¼, ¼ OF SECTION	TAX LOT	# OF ACRES IRRIGATED	OTHER USE	CERTIFICATE/SUPPLEMENT
40S	<i>2E</i> 1W	05	SESW	170 <del>84</del> <i>HC</i>	0.25		

**7) EXHIBITS**

A. A map showing the location of the present and proposed irrigated lands.

TALENT IRRIGATION DISTRICT hereby certifies that the applicant and recipient are the deed holders of subject properties; that our files are complete with a copy of the recorded documents; that the applicant's land has been irrigated within the last five years or the right appurtenant is not subject to forfeiture, and that applicant and recipient hereby authorize the transfer proposed herein.

NOTICE IS HEREBY GIVEN that this proposed change is subject to the approval of the Bureau of Reclamation and the Oregon Water Resources Department and that the Bureau of Reclamation and/or the Oregon Water Resources Department may reject the transfer or may require mitigation to avoid injury.

TALENT IRRIGATION DISTRICT, AND APPLICANT, HEREBY SWEAR THAT THE ABOVE NOTICE FOR TRANSFER OF WATER RIGHT AND THE STATEMENT'S MADE ARE TRUE AND CORRECT.

APPLICANT: *Debbie McKinnis Beckler's*

DATE: 4/19/04

RECIPIENT: *[Signature]*

DATE: 5/5/04

FOR DISTRICT: *[Signature]*

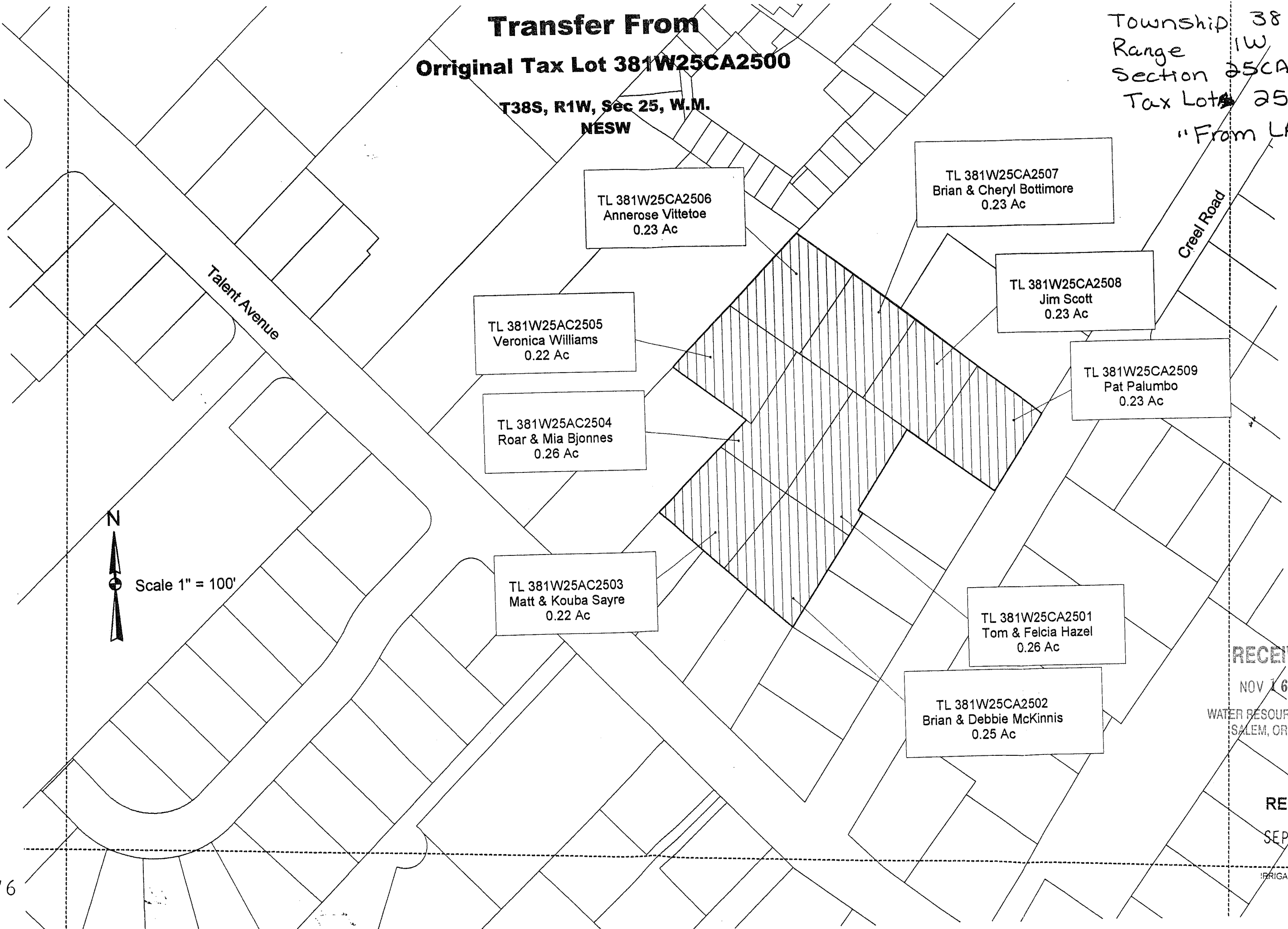
DATE: 11-9-04

Jim Pendleton, Manager

**Transfer From  
Original Tax Lot 381W25CA2500**

**T38S, R1W, Sec 25, W.M.  
NESW**

Township 38  
Range 1W  
Section 25CA  
Tax Lot 2502  
"From LAND"



TL 381W25CA2506  
Annerose Vittetoe  
0.23 Ac

TL 381W25CA2507  
Brian & Cheryl Bottimore  
0.23 Ac

TL 381W25CA2508  
Jim Scott  
0.23 Ac

TL 381W25CA2509  
Pat Palumbo  
0.23 Ac

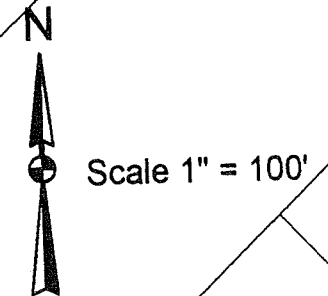
TL 381W25AC2505  
Veronica Williams  
0.22 Ac

TL 381W25AC2504  
Roar & Mia Bjornes  
0.26 Ac

TL 381W25AC2503  
Matt & Kouba Sayre  
0.22 Ac

TL 381W25CA2501  
Tom & Felcia Hazel  
0.26 Ac

TL 381W25CA2502  
Brian & Debbie McKinnis  
0.25 Ac



**RECEIVED**

NOV 16 2009

WATER RESOURCES DEPT  
SALEM, OREGON

**RECEIVED**

SEP 10 2004

TALENT  
IRRIGATION DISTRICT

T 10976

Transfer of water right to  
**Field Morey**  
 T40S, R2E, Sec 5, W.M.  
 Tax Lot 1704  
 SENW

Township 40  
 Range 2E  
 Section 5  
 Tax Lot 1704  
 3.70 Acres

TO LAND 5

Ashland Canal

POD from TID

TL 402E051704  
 This transfer 3.7, ac

**Legend**

- 0.27 TL371W25CA-2500 to Hamilton
- 0.26 TL371W25CA-2501 to Hazel
- 0.25 TL381W25CA-2502 to McKinnis
- ~~0.22~~ TL381W25CA-2503 to Sayre
- ~~0.26~~ TL381W25CA-2504 to Bjones/Verzonilla
- 0.22 TL381W25CA-2505 to Williams
- 0.23 TL381W25CA-2506 to Vittetoe
- 0.23 TL371W25CA-2507 to Battimore
- 0.23 TL381W25CA-2508 to Scott
- 0.23 TL381W25CA-2509 to Palumbo
- ~~0.70~~ TL381W26AA-5500 to Hamilton, etc.
- ~~0.10~~ TL381W26AA-5501 to "
- ~~0.10~~ TL381W26AA-5502 to "
- 0.10 TL381W26AA-5503 to "
- 0.10 TL381W26AA-5504 to "
- 0.10 TL381W26AA-5505 to "
- ~~0.10~~ TL381W26AA-5506 to "
- Ashland canal.shp
- Section lines.shp
- Qtr-qtr.shp

**RECEIVED**

NOV 16 2009

WATER RESOURCES DEPT  
 SALEM, OREGON



Scale 1" = 400'

State of Oregon  
 WATER RESOURCES DEPARTMENT  
**NOTICE OF DISTRICT PERMANENT TRANSFER**  
 (ORS 540.580)

DISTRICT: TALENT IRRIGATION DISTRICT  
 ADDRESS: P.O. BOX 467  
 TALENT, OREGON 97540  
 PHONE: (541) 535-1529

1) **WATER RIGHT**

CERTIFICATE (S): 79212 & Permit 25915 has been proved up within TID  
 PRIORITY: 5/23/1912, 8/20/1915, 7/31/1915, 9/6/1915 9/6/1915

WATER RIGHT LISTED UNDER NAME OF: 79212 in Talent Irrigation District's name; 25915 in U.S.B.R.'s name  
 IN CERTIFICATE

2) **APPLICANT**

NAME: Brian & Cheryl Botimore  
 ADDRESS: ~~1323~~ Lithia Way, Talent, OR 97540  
 ENCUMBERANCES: yes

RECEIVED

NOV 16 2009

WATER RESOURCES DEPT  
 SALEM, OREGON

3) **TYPE OF CHANGE:** PERMANENT CHANGE IN PLACE OF USE

4) **LOCATION OF USE:** AUTHORIZED POINT OF DIVERSION: On file with the Oregon Water Resources Department

LOCATION OF AUTHORIZED PLACE OF USE

TOWNSHIP	RANGE	SECTION	¼, ¼ OF SECTION	TAX LOT	# OF ACRES IRRIGATED	OTHER USE	CERTIFICATE/SUPPLEMENT
38S	1W	25	NESW (AC)	2507	0.23		

5) **RECIPIENT**

NAME: Field Morey  
 ADDRESS: 65 High Oak Drive, Medford, OR 97504

6) **LOCATION OF PROPOSED USE**

TOWNSHIP	RANGE	SECTION	¼, ¼ OF SECTION	TAX LOT	# OF ACRES IRRIGATED	OTHER USE	CERTIFICATE/SUPPLEMENT
40S	<del>1W</del> 2E	05	SESW	17084 <del>HC</del>	0.23		

7) **EXHIBITS**

A. A map showing the location of the present and proposed irrigated lands.

TALENT IRRIGATION DISTRICT hereby certifies that the applicant and recipient are the deed holders of subject properties; that our files are complete with a copy of the recorded documents; that the applicant's land has been irrigated within the last five years or the right appurtenant is not subject to forfeiture, and that applicant and recipient hereby authorize the transfer proposed herein.

NOTICE IS HEREBY GIVEN that this proposed change is subject to the approval of the Bureau of Reclamation and the Oregon Water Resources Department and that the Bureau of Reclamation and/or the Oregon Water Resources Department may reject the transfer or may require mitigation to avoid injury.

TALENT IRRIGATION DISTRICT, AND APPLICANT, HEREBY SWEAR THAT THE ABOVE NOTICE FOR TRANSFER OF WATER RIGHT AND THE STATEMENT'S MADE ARE TRUE AND CORRECT.

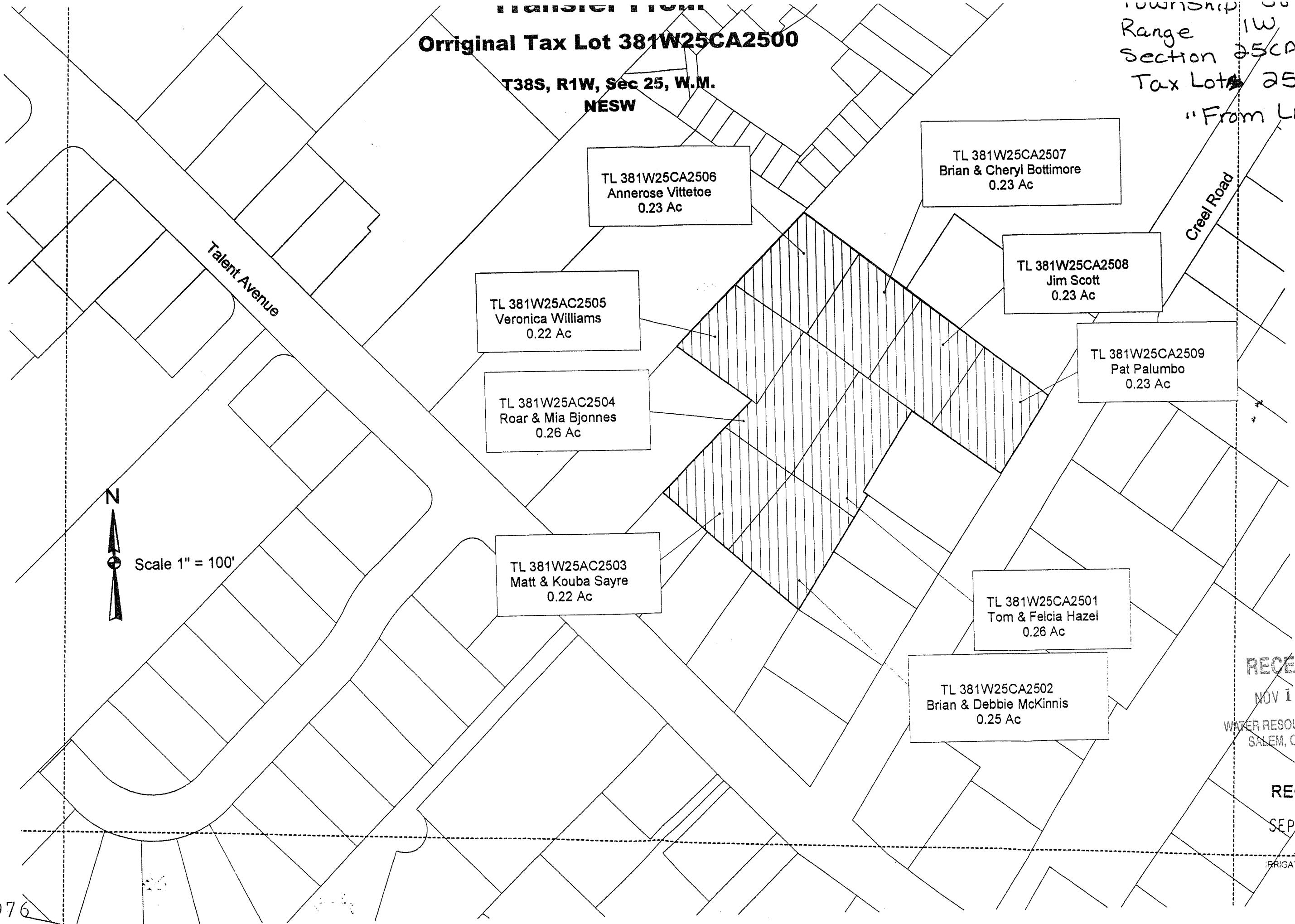
APPLICANT: Brian & Cheryl Botimore DATE: 4-30-04  
 RECIPIENT: [Signature] DATE: 5-5-04  
 FOR DISTRICT: [Signature] DATE: 11-9-04  
 Jim Pendleton, Manager



**Original Tax Lot 381W25CA2500**

**T38S, R1W, Sec 25, W.M.  
NESW**

Township 38S  
Range 1W  
Section 25CA  
Tax Lot 2507  
"From LAND"



TL 381W25CA2506  
Annerose Vittetoe  
0.23 Ac

TL 381W25CA2507  
Brian & Cheryl Bottimore  
0.23 Ac

TL 381W25CA2508  
Jim Scott  
0.23 Ac

TL 381W25CA2509  
Pat Palumbo  
0.23 Ac

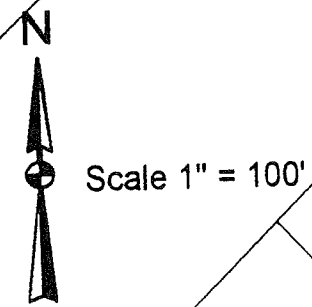
TL 381W25AC2505  
Veronica Williams  
0.22 Ac

TL 381W25AC2504  
Roar & Mia Bjonnes  
0.26 Ac

TL 381W25AC2503  
Matt & Kouba Sayre  
0.22 Ac

TL 381W25CA2501  
Tom & Felcia Hazel  
0.26 Ac

TL 381W25CA2502  
Brian & Debbie McKinnis  
0.25 Ac



**RECEIVED**

NOV 16 2009

WATER RESOURCES DEPT  
SALEM, OREGON

**RECEIVED**

SEP 10 2004

TALENT  
IRRIGATION DISTRICT

T 10976

Transfer of water right to  
**Field Morey**  
 T40S, R2E, Sec 5, W.M.  
 Tax Lot 1704  
 SENW

Township 40  
 Range 2E  
 Section 5  
 Tax Lot 1704  
 3.70 Acres

31 32

6 5

Ashland Canal

TO LAND 5

POD from TID

TL 402E051704  
 This transfer 3.7, ac

**Legend**

- 0.27 TL371W25CA-2500 to Hamilton
- 0.26 TL371W25CA-2501 to Hazel
- 0.25 TL381W25CA-2502 to McKinnis
- 0.22 TL381W25CA-2503 to Sayre
- 0.26 TL381W25CA-2504 to Bjones/Verzonilla
- 0.22 TL381W25CA-2505 to Williams
- 0.23 TL381W25CA-2506 to Vitteteo
- 0.23 TL371W25CA-2507 to Battimore
- 0.23 TL381W25CA-2508 to Scott
- 0.23 TL381W25CA-2509 to Palumbo
- 0.70 TL381W26AA-5500 to Hamilton, etc.
- 0.10 TL381W26AA-5501 to "
- 0.10 TL381W26AA-5502 to "
- 0.10 TL381W26AA-5503 to "
- 0.10 TL381W26AA-5504 to "
- 0.10 TL381W26AA-5505 to "
- 0.10 TL381W26AA-5506 to "
- Ashland canal.shp
- Section lines.shp
- Qtr-qtr.shp

RECEIVED

NOV 16 2009

WATER RESOURCES DEPT  
 SALEM, OREGON



Scale 1" = 400'

T 10976

State of Oregon  
 WATER RESOURCES DEPARTMENT  
 NOTICE OF DISTRICT PERMANENT TRANSFER  
 (ORS 540.580)

DISTRICT: TALENT IRRIGATION DISTRICT  
 ADDRESS: P.O. BOX 467  
 TALENT, OREGON 97540  
 PHONE: (541) 535-1529

1) WATER RIGHT

CERTIFICATE (S): 79212 & Permit 25915 has been proved up within TID  
 PRIORITY: 5/23/1912, 8/20/1915, 7/31/1915, 9/6/1915 9/6/1915

WATER RIGHT LISTED UNDER NAME OF: 79212 in Talent Irrigation District's name; 25915 in U.S.B.R.'s name  
 IN CERTIFICATE

2) APPLICANT

NAME: ~~Roar & Mia Bjonnes~~ Roar Bjonnes Marilyn Verzonilla  
 ADDRESS: ~~1324~~ Lithia Way, Talent, OR 97540  
 ENCUMBERANCES: Yes

RECEIVED

NOV 16 2009

WATER RESOURCES DEPT  
 SALEM, OREGON

3) TYPE OF CHANGE: PERMANENT CHANGE IN PLACE OF USE

4) LOCATION OF USE: AUTHORIZED POINT OF DIVERSION: On file with the Oregon Water Resources Department

LOCATION OF AUTHORIZED PLACE OF USE

TOWNSHIP	RANGE	SECTION	¼, ¼ OF SECTION	TAX LOT	# OF ACRES IRRIGATED	OTHER USE	CERTIFICATE/SUPPLEMENT
38S	1W	25	NESW (AC)	2504	0.26		

5) RECIPIENT

NAME: Field Morey  
 ADDRESS: 65 High Oak Drive, Medford, OR 97504

6) LOCATION OF PROPOSED USE

TOWNSHIP	RANGE	SECTION	¼, ¼ OF SECTION	TAX LOT	# OF ACRES IRRIGATED	OTHER USE	CERTIFICATE/SUPPLEMENT
40S	<sup>2E</sup> 1W	05	SENW	1708 <sup>AC</sup>	0.26		

7) EXHIBITS

A. A map showing the location of the present and proposed irrigated lands.

TALENT IRRIGATION DISTRICT hereby certifies that the applicant and recipient are the deed holders of subject properties; that our files are complete with a copy of the recorded documents; that the applicant's land has been irrigated within the last five years or the right appurtenant is not subject to forfeiture, and that applicant and recipient hereby authorize the transfer proposed herein.

NOTICE IS HEREBY GIVEN that this proposed change is subject to the approval of the Bureau of Reclamation and the Oregon Water Resources Department and that the Bureau of Reclamation and/or the Oregon Water Resources Department may reject the transfer or may require mitigation to avoid injury.

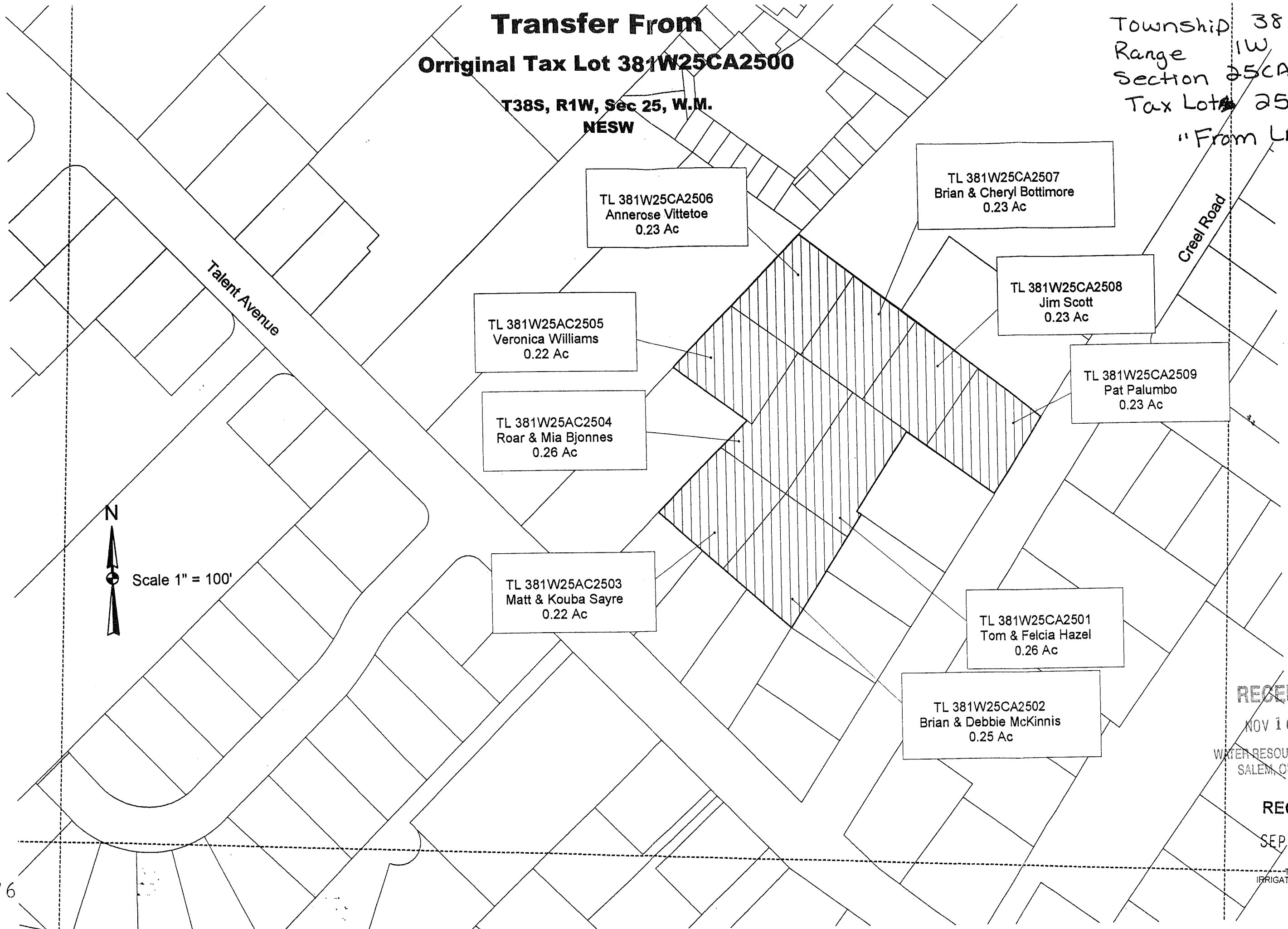
TALENT IRRIGATION DISTRICT, AND APPLICANT, HEREBY SWEAR THAT THE ABOVE NOTICE FOR TRANSFER OF WATER RIGHT AND THE STATEMENT'S MADE ARE TRUE AND CORRECT.

APPLICANT: Roar Bjonnes Marilyn Verzonilla DATE: 4/30/04  
 RECIPIENT: [Signature] DATE: 5/5/04  
 FOR DISTRICT: [Signature] DATE: 11-9-04  
 Jim Pendleton, Manager

**Transfer From**  
**Original Tax Lot 381W25CA2500**

**T38S, R1W, Sec 25, W.M.**  
**NESW**

Township 38  
Range 1W  
Section 25CA  
Tax Lot 2504  
"From LAND"



TL 381W25CA2506  
Annerose Vittetoe  
0.23 Ac

TL 381W25CA2507  
Brian & Cheryl Bottimore  
0.23 Ac

TL 381W25CA2508  
Jim Scott  
0.23 Ac

TL 381W25CA2509  
Pat Palumbo  
0.23 Ac

TL 381W25AC2505  
Veronica Williams  
0.22 Ac

TL 381W25AC2504  
Roar & Mia Bjonnes  
0.26 Ac

TL 381W25AC2503  
Matt & Kouba Sayre  
0.22 Ac

TL 381W25CA2501  
Tom & Felcia Hazel  
0.26 Ac

TL 381W25CA2502  
Brian & Debbie McKinnis  
0.25 Ac



Scale 1" = 100'

RECEIVED

NOV 16 2009

WATER RESOURCES DEPT  
SALEM, OREGON

RECEIVED

SEP 10 2004

TALENT  
IRRIGATION DISTRICT

T 10976

Transfer of water right to  
**Field Morey**  
 T40S, R2E, Sec 5, W.M.  
 Tax Lot 1704  
 SENW

Township 40  
 Range 2E  
 Section 5  
 Tax Lot 1704  
 3.70 Acres

31

32

6

5

3.70 Acres

TO LAND 5

Ashland Canal

POD from TID

TL 402E051704  
 This transfer 3.7, ac

**Legend**

- 0.27 TL371W25CA-2500 to Hamilton
- 0.26 TL371W25CA-2501 to Hazel
- 0.25 TL381W25CA-2502 to McKinnis
- 0.22 TL381W25CA-2503 to Sayre
- 0.26 TL381W25CA-2504 to Bjones/Verzonilla
- 0.22 TL381W25CA-2505 to Williams
- 0.23 TL381W25CA-2506 to Vittetoe
- 0.23 TL371W25CA-2507 to Battimore
- 0.23 TL381W25CA-2508 to Scott
- 0.23 TL381W25CA-2509 to Palumbo
- 0.70 TL381W26AA-5500 to Hamilton, etc.
- 0.10 TL381W26AA-5501 to "
- 0.10 TL381W26AA-5502 to "
- 0.10 TL381W26AA-5503 to "
- 0.10 TL381W26AA-5504 to "
- 0.10 TL381W26AA-5505 to "
- 0.10 TL381W26AA-5506 to "
- Ashland canal.shp
- - - Section lines.shp
- - - - Qtr-qtr.shp

RECEIVED

NOV 16 2009

WATER RESOURCES DEPT  
 SALEM, OREGON



Scale 1" = 400'

State of Oregon  
 WATER RESOURCES DEPARTMENT  
**NOTICE OF DISTRICT PERMANENT TRANSFER**  
 (ORS 540.580)

DISTRICT: TALENT IRRIGATION DISTRICT  
 ADDRESS: P.O. BOX 467  
 TALENT, OREGON 97540  
 PHONE: (541) 535-1529

1) **WATER RIGHT**

CERTIFICATE (S): 79212 & Permit 25915 has been proved up within TID  
 PRIORITY: 5/23/1912, 8/20/1915, 7/31/1915, 9/6/1915 9/6/1915

WATER RIGHT LISTED UNDER NAME OF: 79212 in Talent Irrigation District's name; 25915 in U.S.B.R.'s name  
 IN CERTIFICATE

2) **APPLICANT**

NAME: Naumes Inc and Frances Naumes Trust  
 ADDRESS: PO Box 996, Medford, OR 97501  
 ENCUMBERANCES: None

**RECEIVED**

NOV 16 2009

WATER RESOURCES DEPT  
 SALEM, OREGON

3) **TYPE OF CHANGE:** PERMANENT CHANGE IN PLACE OF USE

4) **LOCATION OF USE:** AUTHORIZED POINT OF DIVERSION: On file with the Oregon Water Resources Department

LOCATION OF AUTHORIZED PLACE OF USE

TOWNSHIP	RANGE	SECTION	¼, ¼ OF SECTION	TAX LOT	# OF ACRES IRRIGATED	OTHER USE	CERTIFICATE/SUPPLEMENT
38S	2W	12	SENE (AC)	382W12-100	1.2		

5) **RECIPIENT**

NAME: Robert MacLellan, *Trustee of RSM Revocable Trust*  
 ADDRESS: 2530 Heritage Way, Medford, OR 97504

6) **LOCATION OF PROPOSED USE**

TOWNSHIP	RANGE	SECTION	¼, ¼ OF SECTION	TAX LOT	# OF ACRES IRRIGATED	OTHER USE	CERTIFICATE/SUPPLEMENT
38S	2W	13	NENE (BB)	382W13-100	1.2		

7) **EXHIBITS**

A. A map showing the location of the present and proposed irrigated lands.

TALENT IRRIGATION DISTRICT hereby certifies that the applicant and recipient are the deed holders of subject properties; that our files are complete with a copy of the recorded documents; that the applicant's land has been irrigated within the last five years or the right appurtenant is not subject to forfeiture, and that applicant and recipient hereby authorize the transfer proposed herein.

NOTICE IS HEREBY GIVEN that this proposed change is subject to the approval of the Bureau of Reclamation and the Oregon Water Resources Department and that the Bureau of Reclamation and/or the Oregon Water Resources Department may reject the transfer or may require mitigation to avoid injury.

TALENT IRRIGATION DISTRICT, AND APPLICANT, HEREBY SWEAR THAT THE ABOVE NOTICE FOR TRANSFER OF WATER RIGHT AND THE STATEMENT'S MADE ARE TRUE AND CORRECT.

APPLICANT: *Mike Naumes*  
 Mike Naumes for Naumes Inc

DATE: 10/28/04

APPLICANT: *Mike Naumes*  
 Mike Naumes, Trustee for Frances Naumes Trust  
*RSM REVOCABLE TRUST*

DATE: 10/28/04

RECIPIENT: *Robert MacLellan, Trustee*

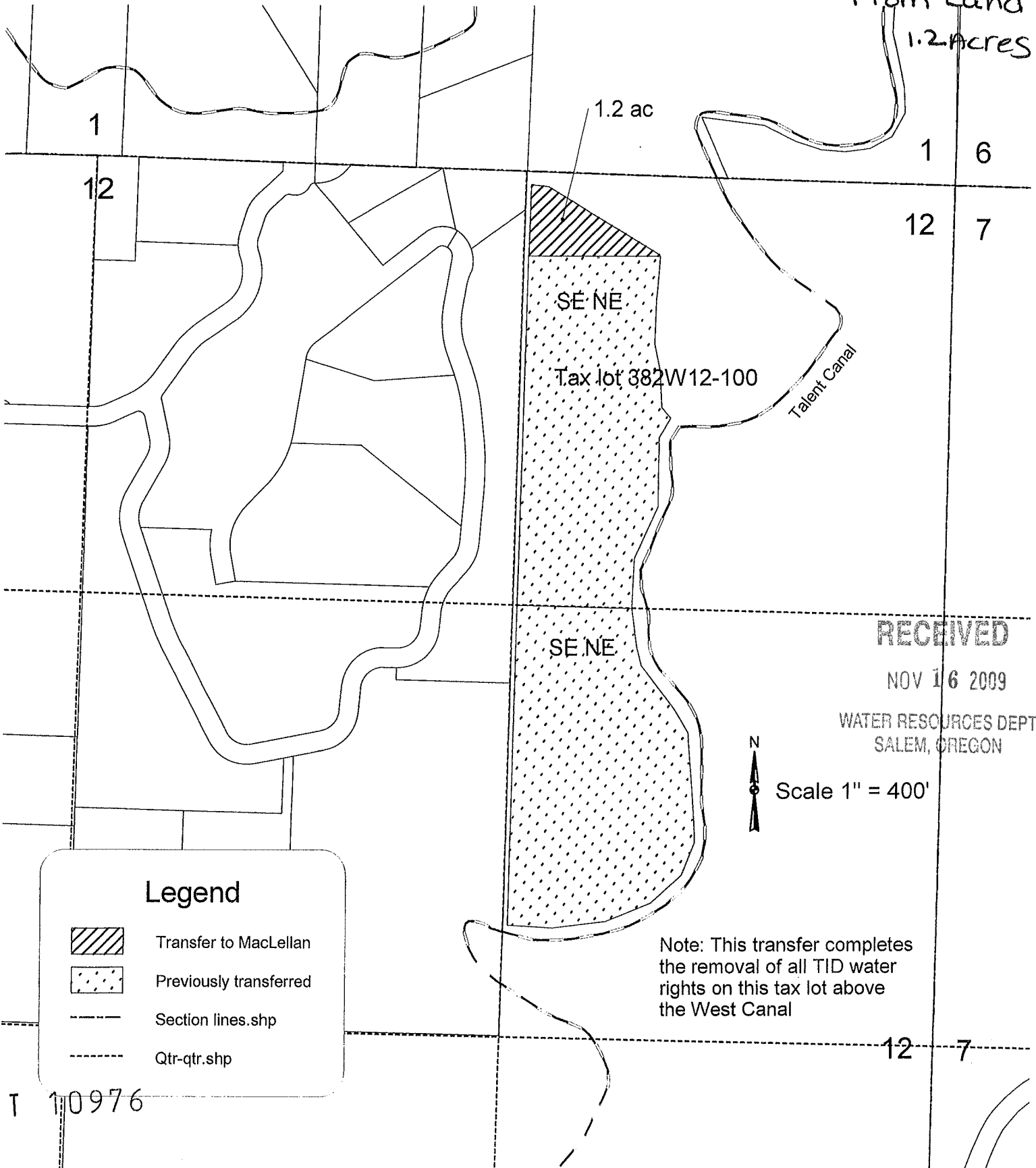
DATE: 1-Nov. 04

FOR DISTRICT: *Jim Pendleton*  
 Jim Pendleton, Manager





DATE: 3-9-05

Transfer of Water Right from  
**Naumes Inc.**  
 to  
 Robert MacLellan

04-60  
 Township 38  
 Range 2W  
 Section 12  
 Tax Lot 100  
 "From Land"  
 1.2 Acres



**Legend**

-  Transfer to MacLellan
-  Previously transferred
-  Section lines.shp
-  Qtr-qtr.shp

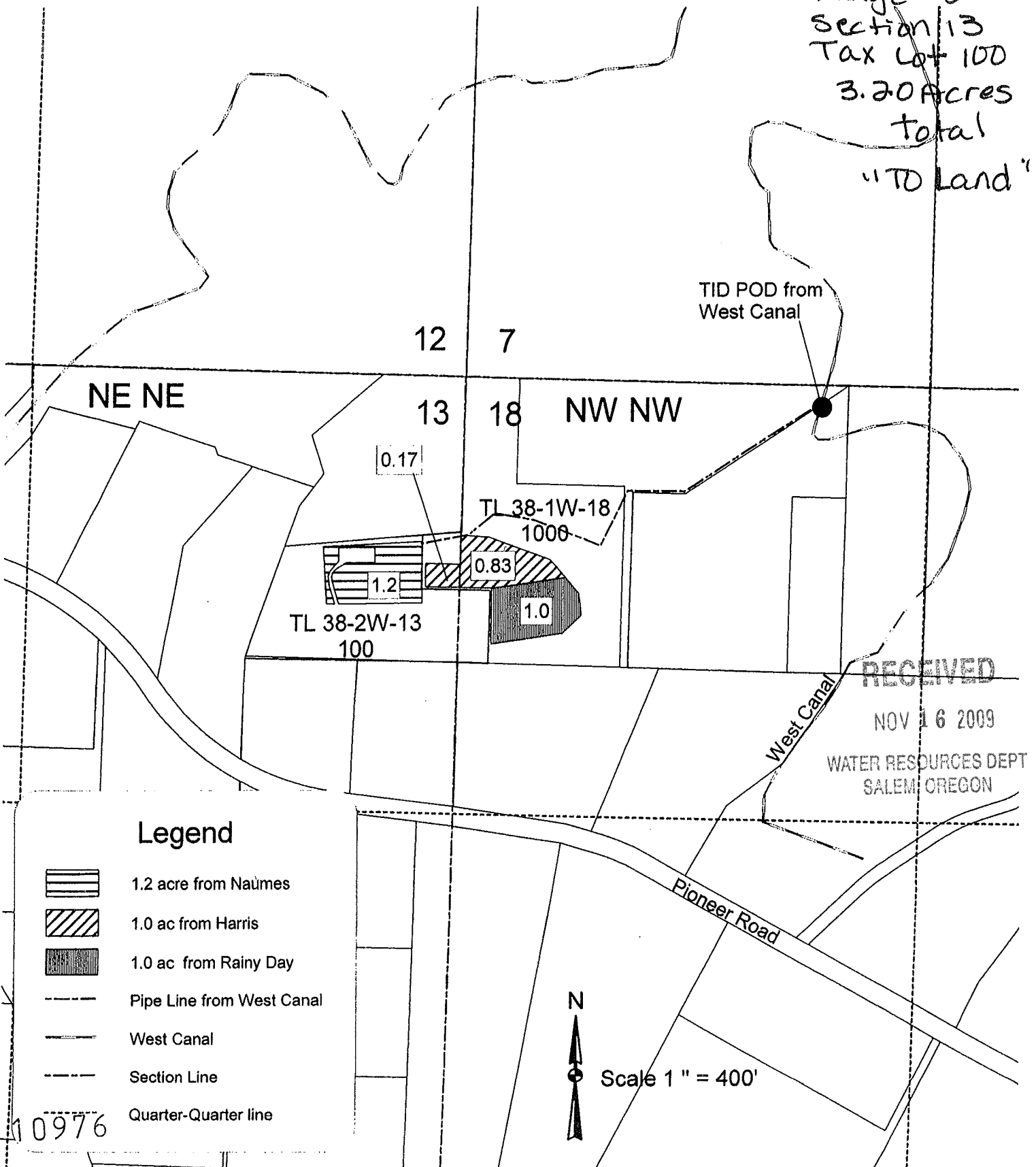
Note: This transfer completes the removal of all TID water rights on this tax lot above the West Canal

T 10976

Transfer to  
Robert Mac Lellan  
Tax Lot 38-1W-18-1000  
and 38-2W13-100

04-60

Township 38  
Range 1W  
Section 18  
Tax Lot 1000  
Township 38  
Range 2W  
Section 13  
Tax Lot 100  
3.20 Acres  
total  
"TD Land"



T 10976



State of Oregon  
 WATER RESOURCES DEPARTMENT  
**NOTICE OF DISTRICT PERMANENT TRANSFER**  
 (ORS 540.580)

DISTRICT: TALENT IRRIGATION DISTRICT  
 ADDRESS: P.O. BOX 467  
 TALENT, OREGON 97540  
 PHONE: (541) 535-1529

1) **WATER RIGHT**

CERTIFICATE (S): 79212 & Permit 25915 has been proved up within TID  
 PRIORITY: 5/23/1912, 8/20/1915, 7/31/1915, 9/6/1915 9/6/1915

WATER RIGHT LISTED UNDER NAME OF: 79212 in Talent Irrigation District's name; 25915 in U.S.B.R.'s name  
 IN CERTIFICATE

2) **APPLICANT**

NAME: Linda R. Harris  
 ADDRESS: 742 North Phoenix Road, Medford, OR 97504  
 ENCUMBERANCES: Yes

**RECEIVED**

NOV 16 2009

WATER RESOURCES DEPT  
 SALEM, OREGON

3) **TYPE OF CHANGE:** PERMANENT CHANGE IN PLACE OF USE

4) **LOCATION OF USE:** AUTHORIZED POINT OF DIVERSION: On file with the Oregon Water Resources Department

LOCATION OF AUTHORIZED PLACE OF USE

TOWNSHIP	RANGE	SECTION	¼, ¼ OF SECTION	TAX LOT	# OF ACRES IRRIGATED	OTHER USE	CERTIFICATE/SUPPLEMENT
37S	1W	27	NESW (CA)	371W27-903	0.5		
37S	1W	27	NESW (CA)	371W27-909	0.5		

5) **RECIPIENT**

NAME: Robert MacLellan, Trustee of RSM Revocable Trust  
 ADDRESS:

6) **LOCATION OF PROPOSED USE**

TOWNSHIP	RANGE	SECTION	¼, ¼ OF SECTION	TAX LOT	# OF ACRES IRRIGATED	OTHER USE	CERTIFICATE/SUPPLEMENT
38S	2W	13	NENE (AA)	382W18-1000	0.17		
38S	1W	18	NWNW (BB)	382W18-1000	0.83		

7) **EXHIBITS**

A. A map showing the location of the present and proposed irrigated lands.

TALENT IRRIGATION DISTRICT hereby certifies that the applicant and recipient are the deed holders of subject properties; that our files are complete with a copy of the recorded documents; that the applicant's land has been irrigated within the last five years or the right appurtenant is not subject to forfeiture, and that applicant and recipient hereby authorize the transfer proposed herein.

NOTICE IS HEREBY GIVEN that this proposed change is subject to the approval of the Bureau of Reclamation and the Oregon Water Resources Department and that the Bureau of Reclamation and/or the Oregon Water Resources Department may reject the transfer or may require mitigation to avoid injury.

TALENT IRRIGATION DISTRICT, AND APPLICANT, HEREBY SWEAR THAT THE ABOVE NOTICE FOR TRANSFER OF WATER RIGHT AND THE STATEMENT'S MADE ARE TRUE AND CORRECT.

APPLICANT: Linda R. Harris

DATE: 10-11-04

RECIPIENT: Robt MacLellan Trustee  
R S M T Trust

DATE: 11-1-04

FOR DISTRICT: [Signature]  
 Jim Pendleton, Manager

DATE: 3-9-05

# Transfer From 37-1W-27-903 & 909

04-60-2  
Township 37  
Range 1W  
Section 27  
Tax Lot 903  
.50 Acres  
Tax Lot 909  
.50 Acres



Scale 1" = 400'

"From Land"

**NW SW**

**NE SW**

TL 37-1W-27-909  
0.5 AC Trans  
0.3 remaining

TL 37-1W-27-903  
0.5 Ac Trans  
0.3 remaining

**SW SW**

**SE SW**

**RECEIVED**

NOV 16 2009

WATER RESOURCES DEPT  
SALEM, OREGON

**28 27**

**33 34**

T 10976

Transfer to  
Robert Mac Lellan  
Tax Lot 38-1W-18-1000  
and 38-2W13-100

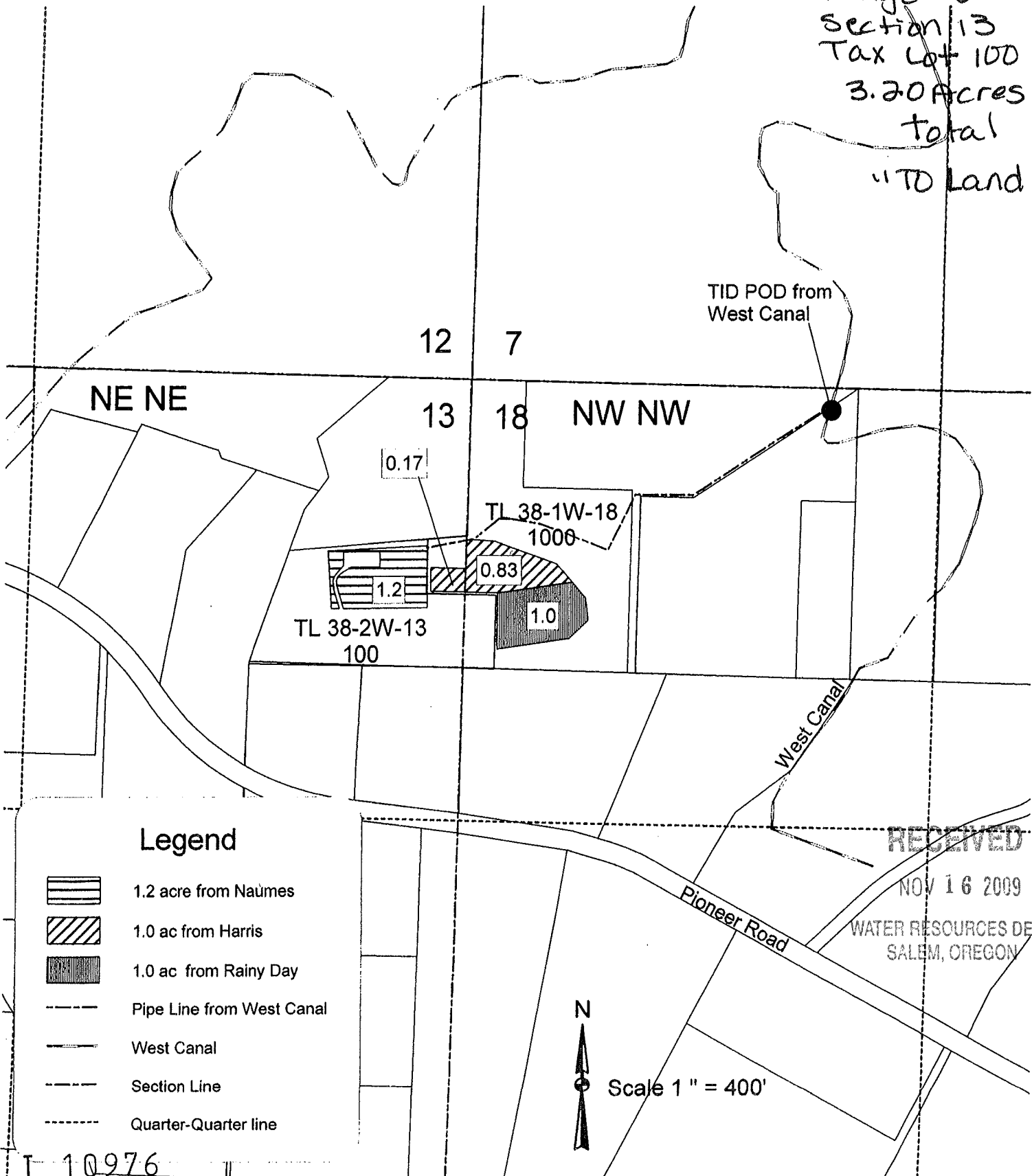
04-60

Township 38  
Range 1W  
Section 18  
Tax Lot 1000








Township 38  
Range 2W  
Section 13  
Tax Lot 100

3.20 Acres  
total

"TO Land"



**Legend**

-  1.2 acre from Naumes
-  1.0 ac from Harris
-  1.0 ac from Rainy Day
-  Pipe Line from West Canal
-  West Canal
-  Section Line
-  Quarter-Quarter line

RECEIVED

NOV 16 2009

WATER RESOURCES DEPT  
SALEM, OREGON



Scale 1" = 400'

T 10976

State of Oregon  
 WATER RESOURCES DEPARTMENT  
**NOTICE OF DISTRICT PERMANENT TRANSFER**  
 (ORS 540.580)

DISTRICT: TALENT IRRIGATION DISTRICT  
 ADDRESS: P.O. BOX 467  
 TALENT, OREGON 97540  
 PHONE: (541) 535-1529

1) **WATER RIGHT**

CERTIFICATE (S): 79212  
 PRIORITY: 5/23/1912, 8/20/1915, 7/31/1915, 9/6/1915

& Permit 25915 has been proved up within TID  
 9/6/1915

WATER RIGHT LISTED UNDER NAME OF: 79212 in Talent Irrigation District's name; 25915 in U.S.B.R.'s name  
 IN CERTIFICATE

2) **APPLICANT**

NAME: Rainy Day Holdings, LLC and DBH, LLC  
 ADDRESS: PO Box 8517, Medford, OR 97504  
 ENCUMBERANCES: None

**RECEIVED**

NOV 16 2009

WATER RESOURCES DEPT  
 SALEM, OREGON

3) **TYPE OF CHANGE:** PERMANENT CHANGE IN PLACE OF USE

4) **LOCATION OF USE:** AUTHORIZED POINT OF DIVERSION: On file with the Oregon Water Resources Department

LOCATION OF AUTHORIZED PLACE OF USE

TOWNSHIP	RANGE	SECTION	¼, ¼ OF SECTION	TAX LOT	# OF ACRES IRRIGATED	OTHER USE	CERTIFICATE/SUPPLEMENT
38S	1W	26	NENE (AA)	381W26-700	1.0		

5) **RECIPIENT**

NAME: Robert MacLellan  
 ADDRESS: 2530 Heritage Way, medford, OR 97504

6) **LOCATION OF PROPOSED USE**

TOWNSHIP	RANGE	SECTION	¼, ¼ OF SECTION	TAX LOT	# OF ACRES IRRIGATED	OTHER USE	CERTIFICATE/SUPPLEMENT
38S	1W	18	NWNW (BB)	381W18-1000	1.0		

7) **EXHIBITS**

A. A map showing the location of the present and proposed irrigated lands.

TALENT IRRIGATION DISTRICT hereby certifies that the applicant and recipient are the deed holders of subject properties; that our files are complete with a copy of the recorded documents; that the applicant's land has been irrigated within the last five years or the right appurtenant is not subject to forfeiture, and that applicant and recipient hereby authorize the transfer proposed herein.

NOTICE IS HEREBY GIVEN that this proposed change is subject to the approval of the Bureau of Reclamation and the Oregon Water Resources Department and that the Bureau of Reclamation and/or the Oregon Water Resources Department may reject the transfer or may require mitigation to avoid injury.

TALENT IRRIGATION DISTRICT, AND APPLICANT, HEREBY SWEAR THAT THE ABOVE NOTICE FOR TRANSFER OF WATER RIGHT AND THE STATEMENT'S MADE ARE TRUE AND CORRECT.

APPLICANT: [Signature]

DATE: 7.14.04

APPLICANT: [Signature]

DATE: 7/29/04

RECIPIENT: [Signature]

DATE: 12-July-04

FOR DISTRICT: [Signature]  
 Jim Pendleton, Manager

DATE: 3-9-05

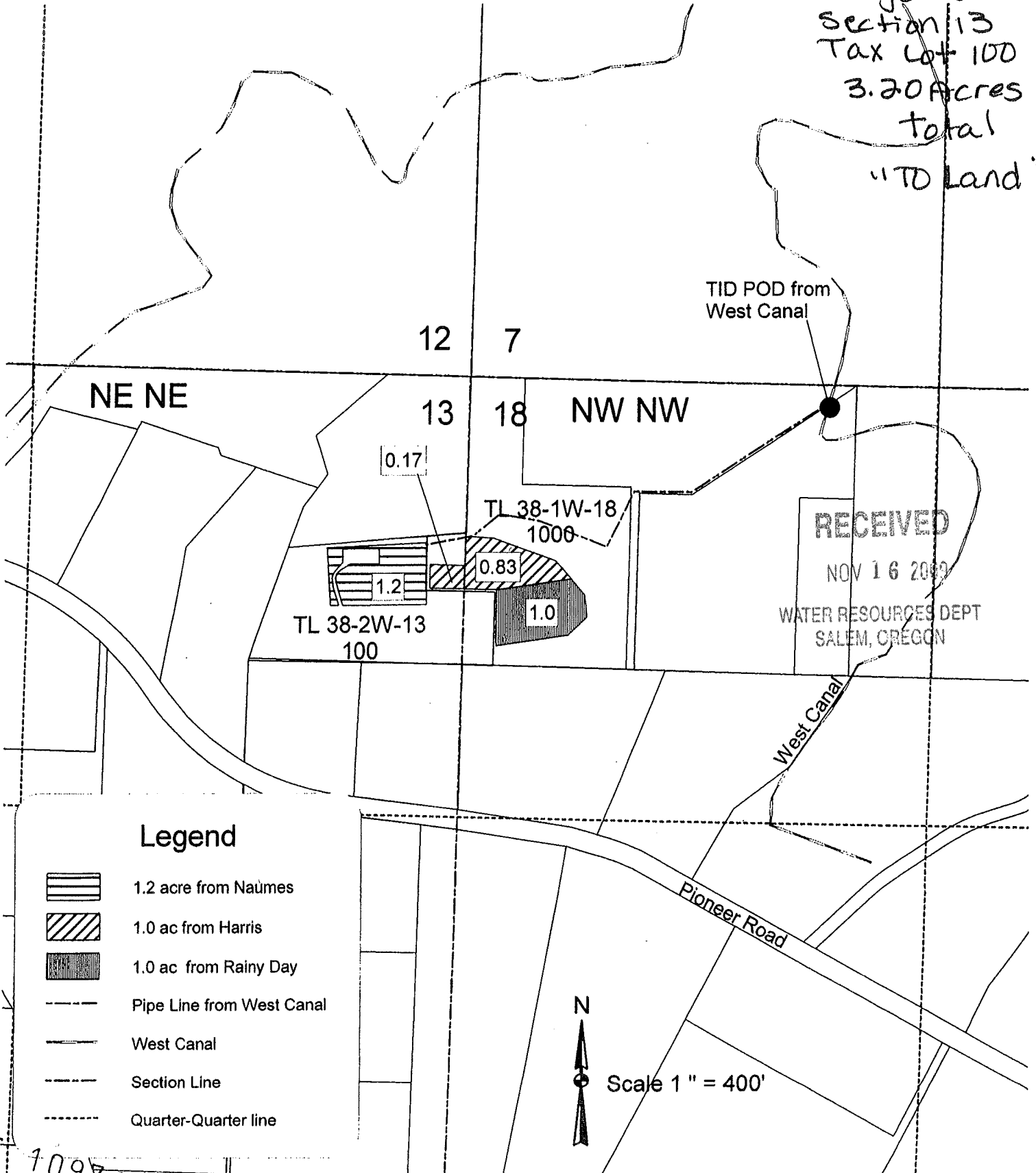
Transfer to  
Robert Mac Lellan  
Tax Lot 38-1W-18-1000  
and 38-2W13-100

04-60

Township 38  
Range 1W  
Section 18  
Tax Lot 1000

Township 38  
Range 2W  
Section 13  
Tax Lot 100  
3.20 Acres  
total

"TD Land"



TID POD from  
West Canal

NE NE

12

7

13

18

NW NW

0.17

TL 38-1W-18  
1000

1.2

0.83

1.0

TL 38-2W-13  
100

RECEIVED

NOV 16 2009

WATER RESOURCES DEPT  
SALEM, OREGON

West Canal

Pioneer Road

### Legend



1.2 acre from Naumes



1.0 ac from Harris



1.0 ac from Rainy Day



Pipe Line from West Canal



West Canal



Section Line



Quarter-Quarter line



Scale 1" = 400'

10976

04-60-3

Township 38  
Range ~~1~~ West  
Section 26AA  
Tax Lot 700  
"From Land"  
1.00 acre

NE NE

Transfer from  
**DBH, LLC**  
T38S, R1W, Sec 26, W.M.

23 24

26 25

Tax Lot 38-1W-26AA-700

Note: this transfer removes  
all TID water rights from  
this property

Highway 99

RECEIVED  
NOV 16 2009  
WATER RESOURCES DEPT  
SALEM, OREGON




1.0 ac removed

Talent Ave



Scale 1" = 100'

**Legend**

-  Water Right Removed
-  Section Line
-  Quarter-Quarter line

T 10976

District File # 05-17  
Notice # \_\_\_\_\_

State of Oregon  
WATER RESOURCES DEPARTMENT  
NOTICE OF DISTRICT PERMANENT TRANSFER  
(ORS 340.580)

DISTRICT: TALENT IRRIGATION DISTRICT  
ADDRESS: P.O. BOX 467  
TALENT, OREGON 97540  
PHONE: (541) 535-1529

1) WATER RIGHT

CERTIFICATE (S): 79212  
PRIORITY: 5/23/1912, 8/20/1915, 7/31/1915, 9/6/1915

& Permit 25915 has been proved up within TID  
9/6/1915

WATER RIGHT LISTED UNDER NAME OF: 79212 in Talent Irrigation District's name; 25915 in U.S.B.R.'s name  
IN CERTIFICATE

2) APPLICANT

NAME: Crystal Springs Development Group  
ADDRESS: 1014 N. Riverside, Medford, OR 97501  
ENCUMBERANCES: None

RECEIVED

NOV 16 2009

3) TYPE OF CHANGE: PERMANENT CHANGE IN PLACE OF USE

WATER RESOURCES DEPT  
SALEM, OREGON

4) LOCATION OF USE: AUTHORIZED POINT OF DIVERSION: On file with the Oregon Water Resources Department

LOCATION OF AUTHORIZED PLACE OF USE

TOWNSHIP	RANGE	SECTION	¼, ½ OF SECTION	TAX LOT	# OF ACRES IRRIGATED	OTHER USE	CERTIFICATE/SUPPLEMENT
37S	1W	27	SE NW	800	2.0		

5) RECIPIENT

NAME: Camelhead Land Fund, LLC, L. Richard Williams, Managing Member  
ADDRESS: 1820 Green Meadows Way, Ashland, OR 97520

6) LOCATION OF PROPOSED USE

TOWNSHIP	RANGE	SECTION	¼, ½ OF SECTION	TAX LOT	# OF ACRES IRRIGATED	OTHER USE	CERTIFICATE/SUPPLEMENT
39S	2E	20	NW SW	507	2.0		

7) EXHIBITS

A. A map showing the location of the present and proposed irrigated lands.

TALENT IRRIGATION DISTRICT hereby certifies that the applicant and recipient are the deed holders of subject properties; that our files are complete with a copy of the recorded documents; that the applicant's land has been irrigated within the last five years or the right appurtenant is not subject to forfeiture, and that applicant and recipient hereby authorize the transfer proposed herein.

NOTICE IS HEREBY GIVEN that this proposed change is subject to the approval of the Bureau of Reclamation and the Oregon Water Resources Department and that the Bureau of Reclamation and/or the Oregon Water Resources Department may reject the transfer or may require mitigation to avoid injury.

TALENT IRRIGATION DISTRICT, AND APPLICANT, HEREBY SWEAR THAT THE ABOVE NOTICE FOR TRANSFER OF WATER RIGHT AND THE STATEMENT'S MADE ARE TRUE AND CORRECT.

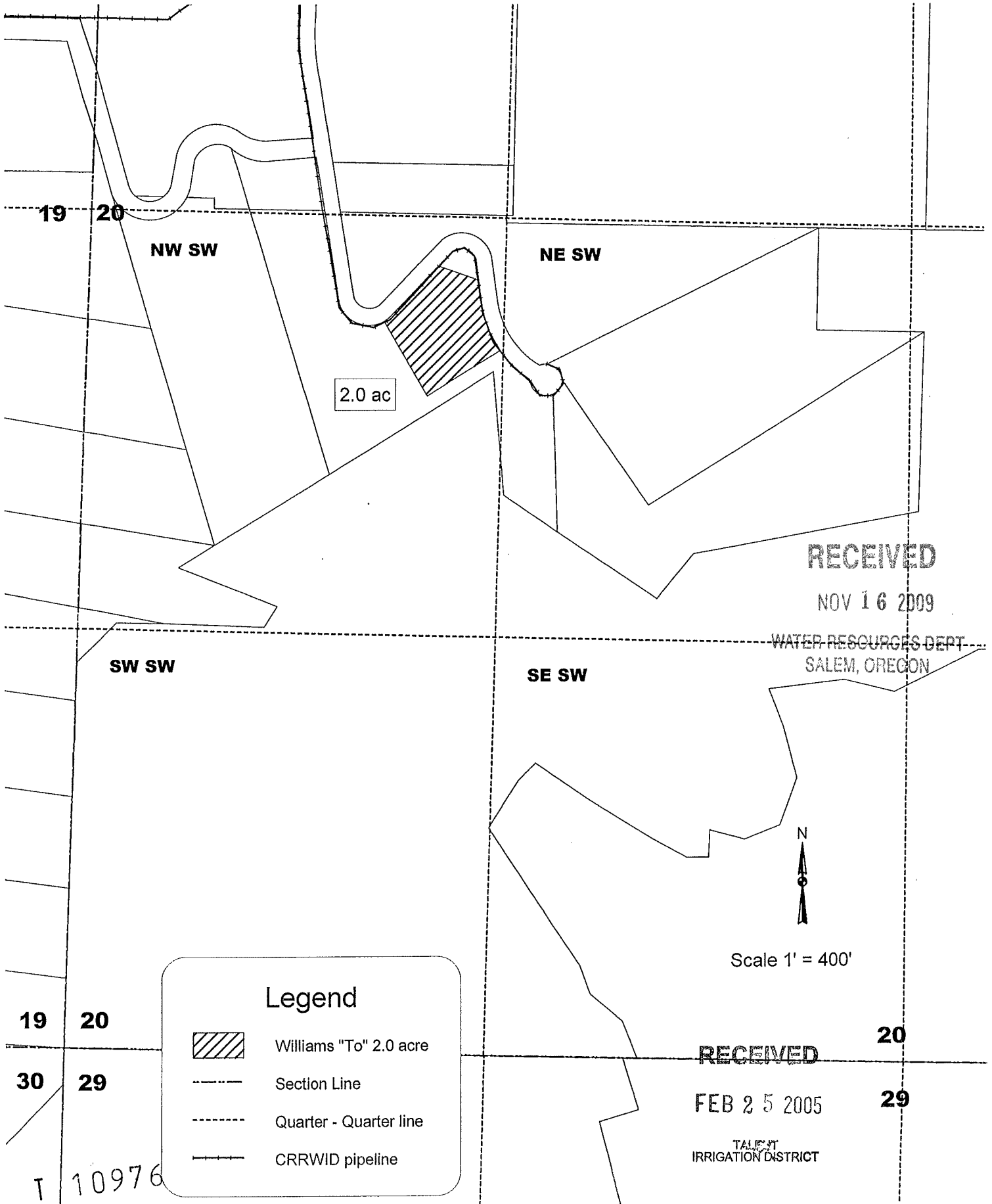
APPLICANT: [Signature]  
RECIPIENT: L. Richard Williams for Camelhead Land Fund  
FOR DISTRICT: [Signature]  
Jim Pendleton, Manager

DATE: 11-11-03  
DATE: 18/11/03  
DATE: 3-9-05

# Camelhead Land Fund L.L.C

Transfer to  
39-2E-20-507

05-17  
"To Land"



NW SW

NE SW

SW SW

SE SW

RECEIVED





NOV 16 2009

WATER RESOURCES DEPT  
SALEM, OREGON



Scale 1' = 400'

## Legend

-  Williams "To" 2.0 acre
-  Section Line
-  Quarter - Quarter line
-  CRRWID pipeline

RECEIVED

FEB 25 2005

TALENT  
IRRIGATION DISTRICT

20

29

19 20

30 29

T 10976



Water Right transfer from  
Louis Mahar  
371W27800  
to  
Williams

Township 37  
Range 1W  
Section 27  
Tax Lot 800

"From" Land  
05-17

21 | 22

28 | 27

NW NW

NE NW

SW NW

SE NW

2.0 ac

Tax Lot 37-1W-37-800



Scale 1" = 400'

RECEIVED

NOV 16 2009

WATER RESOURCES DEPT  
SALEM, OREGON

10976

State of Oregon  
 WATER RESOURCES DEPARTMENT  
**NOTICE OF DISTRICT PERMANENT TRANSFER**  
 (ORS 540.580)

DISTRICT: TALENT IRRIGATION DISTRICT  
 ADDRESS: P.O. BOX 467  
 TALENT, OREGON 97540  
 PHONE: (541) 535-1529

1) **WATER RIGHT**

CERTIFICATE (S): 79212 & Permit 25915 has been proved up within TID  
 PRIORITY: 5/23/1912, 8/20/1915, 7/31/1915, 9/6/1915 9/6/1915

WATER RIGHT LISTED UNDER NAME OF: 79212 in Talent Irrigation District's name; 25915 in U.S.B.R.'s name  
 IN CERTIFICATE

**RECEIVED**

NOV 16 2009

WATER RESOURCES DEPT  
 SALEM, OREGON

2) **APPLICANT**

NAME: CITY OF TALENT  
 ADDRESS: 204 E. MAIN ST. TALENT, OREGON  
 ENCUMBERANCES: NO

3) **TYPE OF CHANGE:** PERMANENT CHANGE IN PLACE OF USE

4) **LOCATION OF USE:** AUTHORIZED POINT OF DIVERSION: On file with the Oregon Water Resources Department

LOCATION OF AUTHORIZED PLACE OF USE

TOWNSHIP	RANGE	SECTION	1/4, 1/4 OF SECTION	TAX LOT	# OF ACRES IRRIGATED	OTHER USE	CERTIFICATE/SUPPLEMENT
385	1W	23	NE SE	381W230-301	.4		79212 PERMIT
385	1W	23	SW SW	11	2.6		25915

5) **RECIPIENT**

NAME: Phillip & Kathleen Kolczynski  
 ADDRESS: 3737 SOUTH STAGE ROAD MEDFORD OREGON 97501

6) **LOCATION OF PROPOSED USE**

TOWNSHIP	RANGE	SECTION	1/4, 1/4 OF SECTION	TAX LOT	# OF ACRES IRRIGATED	OTHER USE	CERTIFICATE/SUPPLEMENT
385	2W	3					
385	"	4	NW NW	382W03-600	2.2		79212 & PERMIT
			NE NE	382W04 600	.8		25915

7) **EXHIBITS**

A. A map showing the location of the present and proposed irrigated lands.

TALENT IRRIGATION DISTRICT hereby certifies that the applicant and recipient are the deed holders of subject properties; that our files are complete with a copy of the recorded documents; that the applicant's land has been irrigated within the last five years or the right appurtenant is not subject to forfeiture, and that applicant and recipient hereby authorize the transfer proposed herein.

NOTICE IS HEREBY GIVEN that this proposed change is subject to the approval of the Bureau of Reclamation and the Oregon Water Resources Department and that the Bureau of Reclamation and/or the Oregon Water Resources Department may reject the transfer or may require mitigation to avoid injury.

TALENT IRRIGATION DISTRICT, AND APPLICANT, HEREBY SWEAR THAT THE ABOVE NOTICE FOR TRANSFER OF WATER RIGHT AND THE STATEMENT'S MADE ARE TRUE AND CORRECT.

APPLICANT: Betty Wheeler DATE: 2/22/07  
 RECIPIENT: Phillip & Kathleen Kolczynski DATE: 2/21/07  
 FOR DISTRICT: Jim Pendleton, Manager DATE: 3-12-07

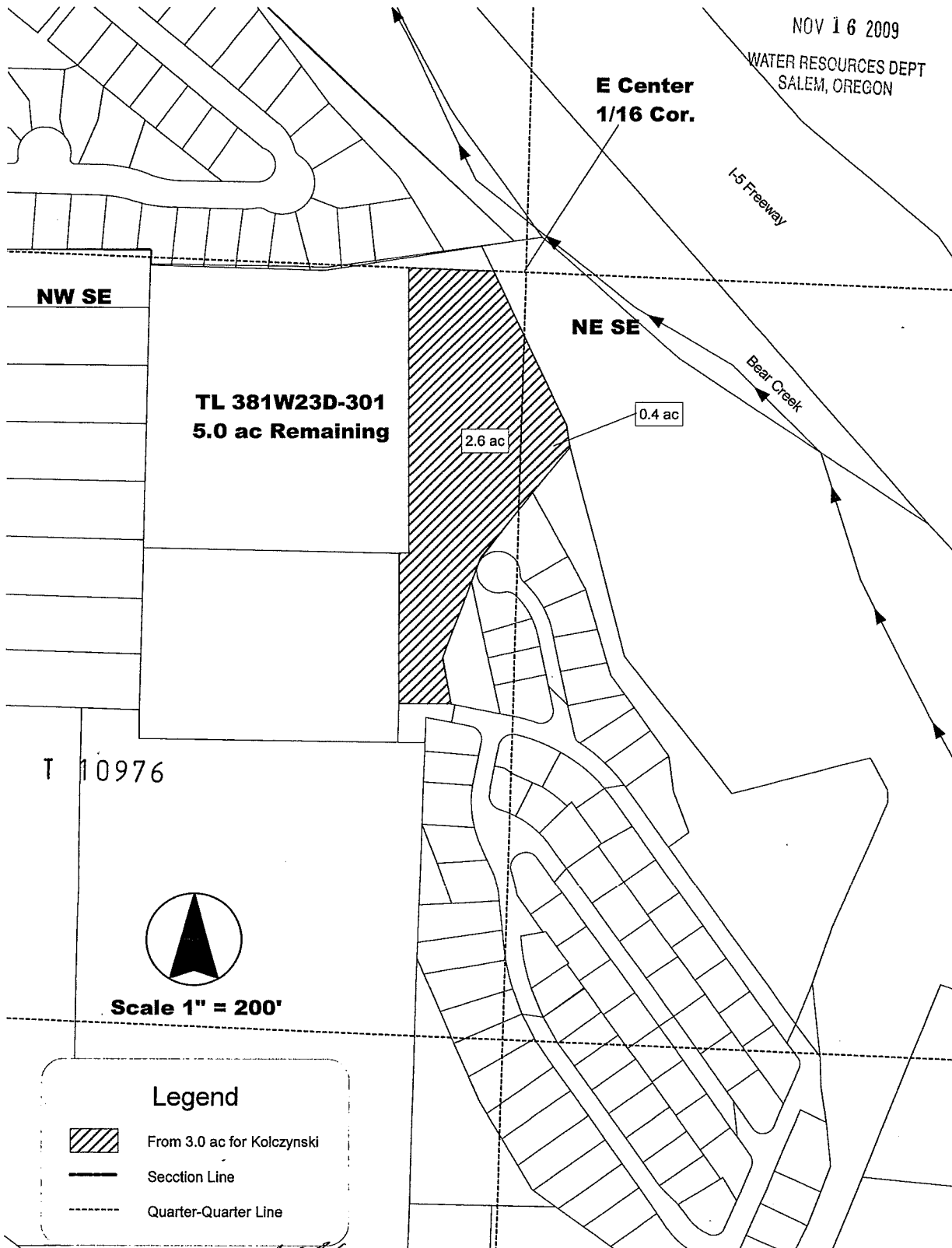
Transfer from  
City of Talent  
to  
Phillip and Kathleen Kolczynski  
T 38 S, R 1 W, Sec 23  
Tax Lot 381W23D-301

07-6  
From Land  
38-1W-23D 301  
3.00 Acres

RECEIVED

NOV 16 2009

WATER RESOURCES DEPT  
SALEM, OREGON



*Phillip and Kathleen Kolczynski*

# Water Right Transfer

07-6

To

**Phillip & Kathleen Kolczynski**

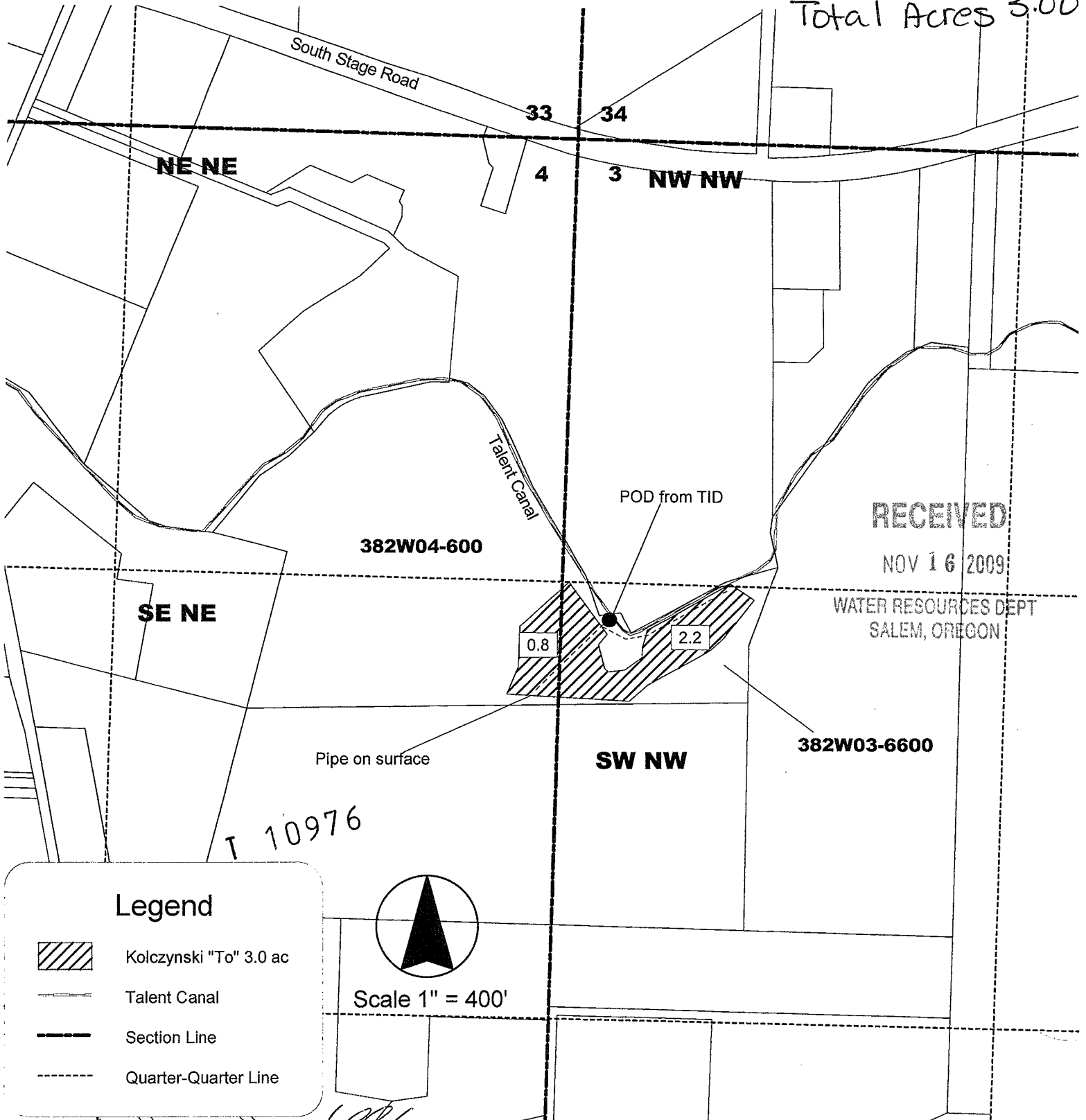
382W-03 6600  
2.2 AC

**T 38 S, R 2 W, Section 3 & 4, WM**

**Tax Lot 382W03-6600 & 382W04-600**

38-2W-04 600  
.80 AC.

Total Acres 3.00

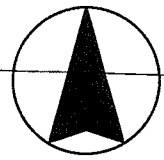


**RECEIVED**  
NOV 16 2009

WATER RESOURCES DEPT  
SALEM, OREGON

## Legend

- Kolczynski "To" 3.0 ac
- Talent Canal
- Section Line
- Quarter-Quarter Line



Scale 1" = 400'

By Hollie Cannon *[Signature]*

State of Oregon  
 WATER RESOURCES DEPARTMENT  
**NOTICE OF DISTRICT PERMANENT TRANSFER**  
 (ORS 540.580)

DISTRICT: TALENT IRRIGATION DISTRICT  
 ADDRESS: P.O. BOX 467  
 TALENT, OREGON 97540  
 PHONE: (541) 535-1529

1) **WATER RIGHT**

CERTIFICATE (S): 79212 & Permit 25915 has been proved up within TID  
 PRIORITY: 5/23/1912, 8/20/1915, 7/31/1915, 9/6/1915 9/6/1915

WATER RIGHT LISTED UNDER NAME OF: 79212 in Talent Irrigation District's name; 25915 in U.S.B.R.'s name  
 IN CERTIFICATE

2) **APPLICANT**

NAME: Louis F. Mahar  
 ADDRESS: 1013 N. Riverside, Medford, OR 97501  
 ENCUMBERANCES: Yes (U.S. Bank N.A.)

RECEIVED

NOV 16 2009

WATER RESOURCES DEPT  
 SALEM, OREGON

3) **TYPE OF CHANGE:** PERMANENT CHANGE IN PLACE OF USE

4) **LOCATION OF USE:** AUTHORIZED POINT OF DIVERSION: On file with the Oregon Water Resources Department

LOCATION OF AUTHORIZED PLACE OF USE

TOWNSHIP	RANGE	SECTION	¼, ¼ OF SECTION	TAX LOT	# OF ACRES IRRIGATED	OTHER USE	CERTIFICATE/SUPPLEMENT
37 S	1 W	34	NE NW	1201	1.0		79212 & permit 25915

5) **RECIPIENT**

NAME: C. Loran Faudree  
 ADDRESS: 2248 Lupine Drive, Ashland, OR 97520

6) **LOCATION OF PROPOSED USE**

TOWNSHIP	RANGE	SECTION	¼, ¼ OF SECTION	TAX LOT	# OF ACRES IRRIGATED	OTHER USE	CERTIFICATE/SUPPLEMENT
39 S	1 E	23	SW NW	391E23-1401	1.0		79212 & permit 25915

7) **EXHIBITS**

A. A map showing the location of the present and proposed irrigated lands.

TALENT IRRIGATION DISTRICT hereby certifies that the applicant and recipient are the deed holders of subject properties; that our files are complete with a copy of the recorded documents; that the applicant's land has been irrigated within the last five years or the right appurtenant is not subject to forfeiture, and that applicant and recipient hereby authorize the transfer proposed herein.

NOTICE IS HEREBY GIVEN that this proposed change is subject to the approval of the Bureau of Reclamation and the Oregon Water Resources Department and that the Bureau of Reclamation and/or the Oregon Water Resources Department may reject the transfer or may require mitigation to avoid injury.

TALENT IRRIGATION DISTRICT, AND APPLICANT, HEREBY SWEAR THAT THE ABOVE NOTICE FOR TRANSFER OF WATER RIGHT AND THE STATEMENT'S MADE ARE TRUE AND CORRECT.

APPLICANT: \_\_\_\_\_

Louis F. Mahar

DATE: 6/19/07

RECIPIENT: \_\_\_\_\_

C. Loran Faudree

DATE: 06/19/07

FOR DISTRICT: \_\_\_\_\_

Jim Pendleton, Manager

DATE: 9-26-07

**Later Right Transfer**

**From**

**371W34-1201**

**To**

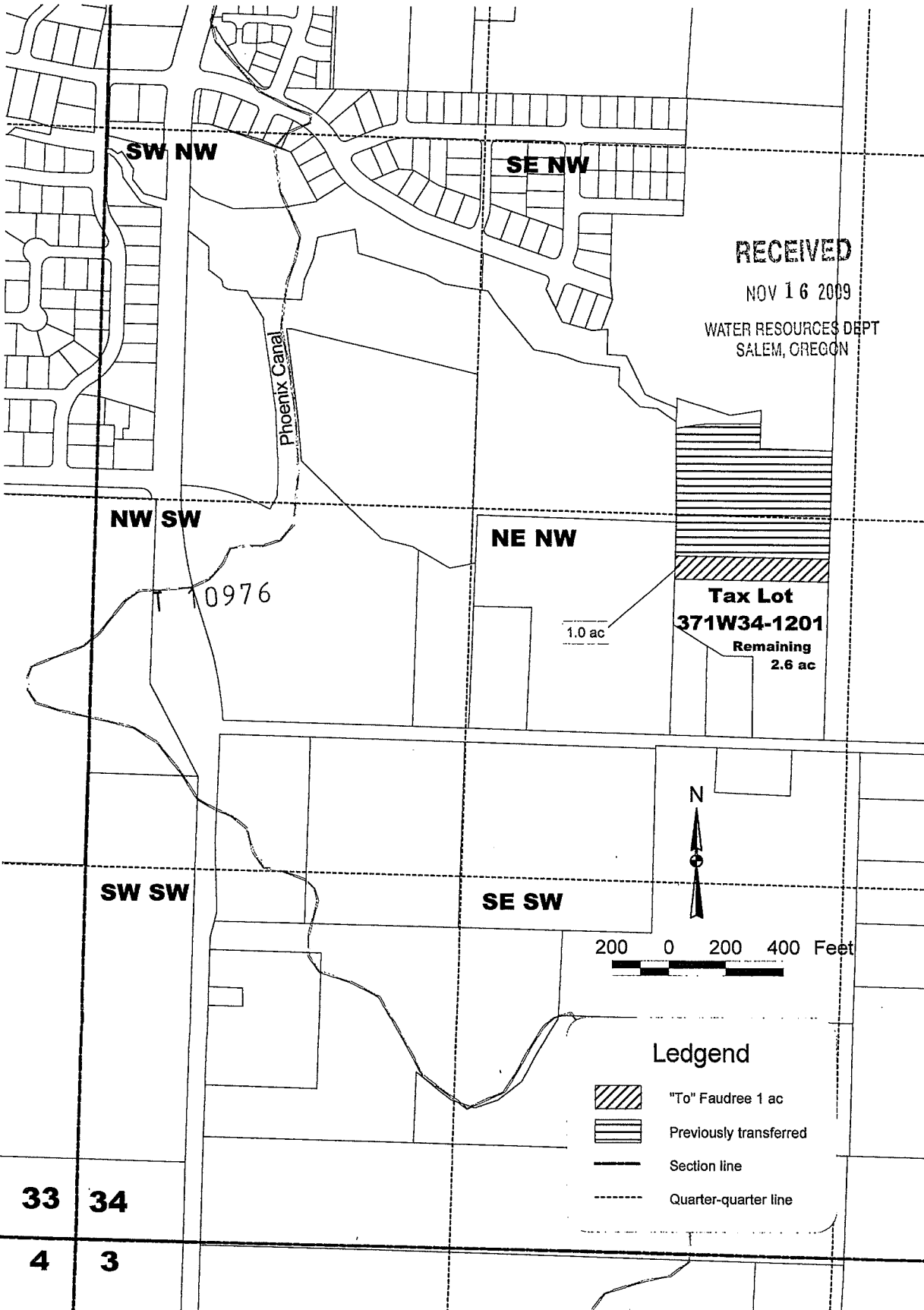
**C. Loran Faudree**

07-14

37-1W-34 1201

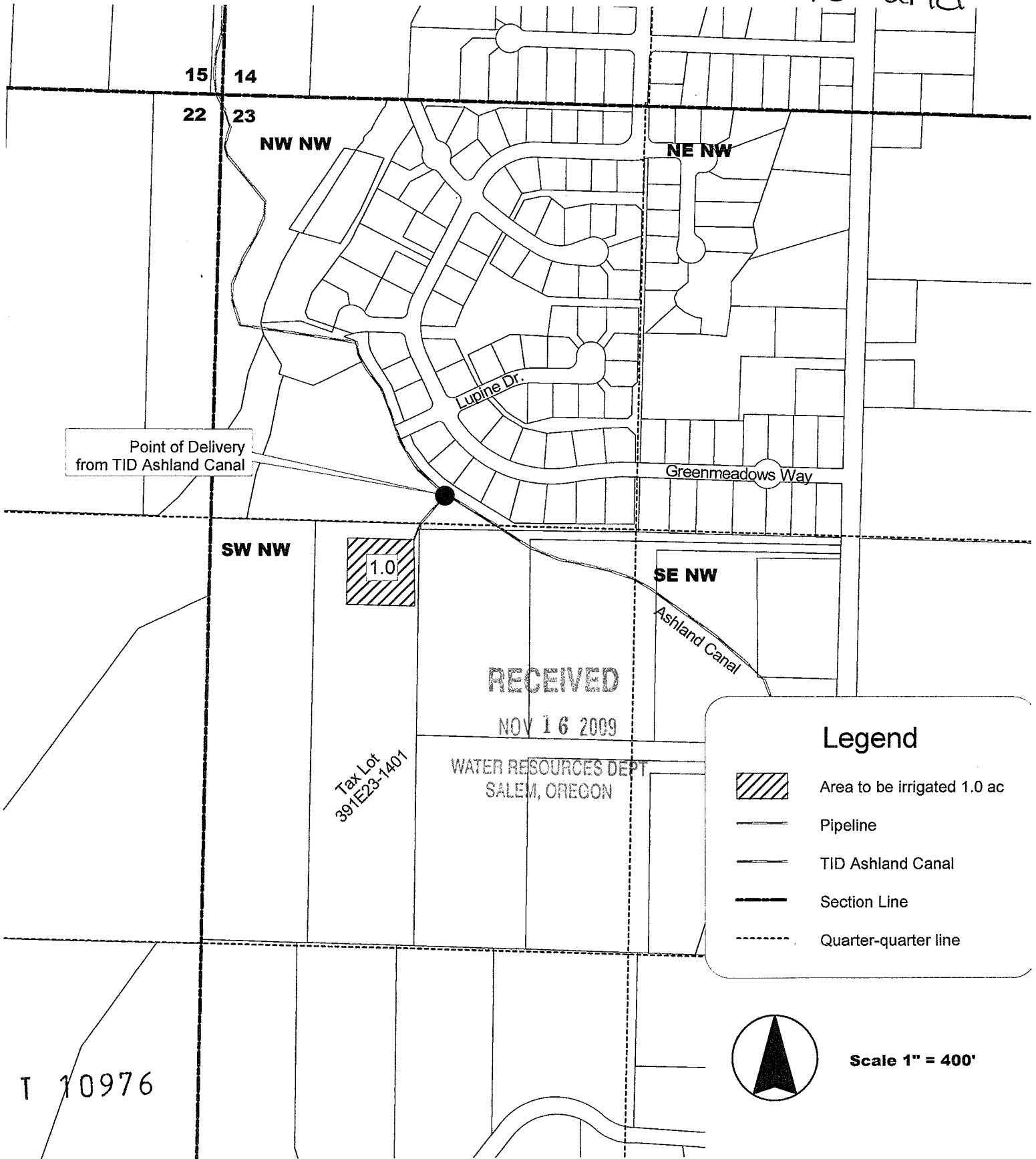
1.00 AC

From Land



Water Right Transfer  
To  
**C. Loran Faudree**  
**T39S, R1E, Section 23, W.M.**  
**Tax lot 391E23-1401**

07-14  
39-1E-23 1401  
1.00 Acre  
To Land



T 10976

State of Oregon  
 WATER RESOURCES DEPARTMENT  
**NOTICE OF DISTRICT PERMANENT TRANSFER**  
 (ORS 540.580)

DISTRICT: TALENT IRRIGATION DISTRICT  
 ADDRESS: P.O. BOX 467  
 TALENT, OREGON 97540  
 PHONE: (541) 535-1529

1) **WATER RIGHT**

CERTIFICATE (S): Permit 25915 has been proved up within TID  
 PRIORITY: 9/6/1915

WATER RIGHT LISTED UNDER NAME OF: Permit 25915 in U.S.B.R.'s name  
 IN CERTIFICATE

2) **APPLICANT**

NAME: Crystal Springs Development Group by Lou Mahar  
 ADDRESS: 1014 N Riverside, Medford, OR 97501  
 ENCUMBERANCES: No

**RECEIVED**

NOV 16 2009

WATER RESOURCES DEPT  
 SALEM, OREGON

3) **TYPE OF CHANGE:** PERMANENT CHANGE IN PLACE OF USE

4) **LOCATION OF USE:** AUTHORIZED POINT OF DIVERSION: On file with the Oregon Water Resources Department

LOCATION OF AUTHORIZED PLACE OF USE

TOWNSHIP	RANGE	SECTION	¼, ¼ OF SECTION	TAX LOT	# OF ACRES IRRIGATED	OTHER USE	CERTIFICATE/SUPPLEMENT
37S	1W	27	NW SE (DB)	371W27-1000	1.5		

5) **RECIPIENT**

NAME: Kerri Traynor  
 ADDRESS: 5293 Hwy 66, Ashland, OR 97520

6) **LOCATION OF PROPOSED USE**

TOWNSHIP	RANGE	SECTION	¼, ¼ OF SECTION	TAX LOT	# OF ACRES IRRIGATED	OTHER USE	CERTIFICATE/SUPPLEMENT
39S	2E	19	SE NW	392E19-504	1.5		

7) **EXHIBITS**

A. A map showing the location of the present and proposed irrigated lands.

TALENT IRRIGATION DISTRICT hereby certifies that the applicant and recipient are the deed holders of subject properties; that our files are complete with a copy of the recorded documents; that the applicant's land has been irrigated within the last five years or the right appurtenant is not subject to forfeiture, and that applicant and recipient hereby authorize the transfer proposed herein.

NOTICE IS HEREBY GIVEN that this proposed change is subject to the approval of the Bureau of Reclamation and the Oregon Water Resources Department and that the Bureau of Reclamation and/or the Oregon Water Resources Department may reject the transfer or may require mitigation to avoid injury.

TALENT IRRIGATION DISTRICT, AND APPLICANT, HEREBY SWEAR THAT THE ABOVE NOTICE FOR TRANSFER OF WATER RIGHT AND THE STATEMENT'S MADE ARE TRUE AND CORRECT.

APPLICANT: \_\_\_\_\_

DATE: 11-7-07

RECIPIENT: Kerri Traynor

DATE: 11-19-07

FOR DISTRICT: \_\_\_\_\_

Jim Pendleton, Manager

DATE: 12/10/07



07-24  
37-1W-27 1000  
1.50 AC.

FROM  
Land

NW SE

NE SE

1.5 ac

Tax Lot 37 1W27-1000  
12.9 ac remaining

RECEIVED

NOV 16 2009

WATER RESOURCES DEPT  
SALEM, OREGON

Water Right Transfer  
From





Crystal Springs Development Group  
T37S, R1W, S 27, W.M.  
To


Kerri L. Traynor

SW SE

SE SE

**Legend**

-  Water right to be removed
-  Water right previously removed
-  Section Line
-  Quarter-quarter Line



1 inch equals 400 feet

1 10976

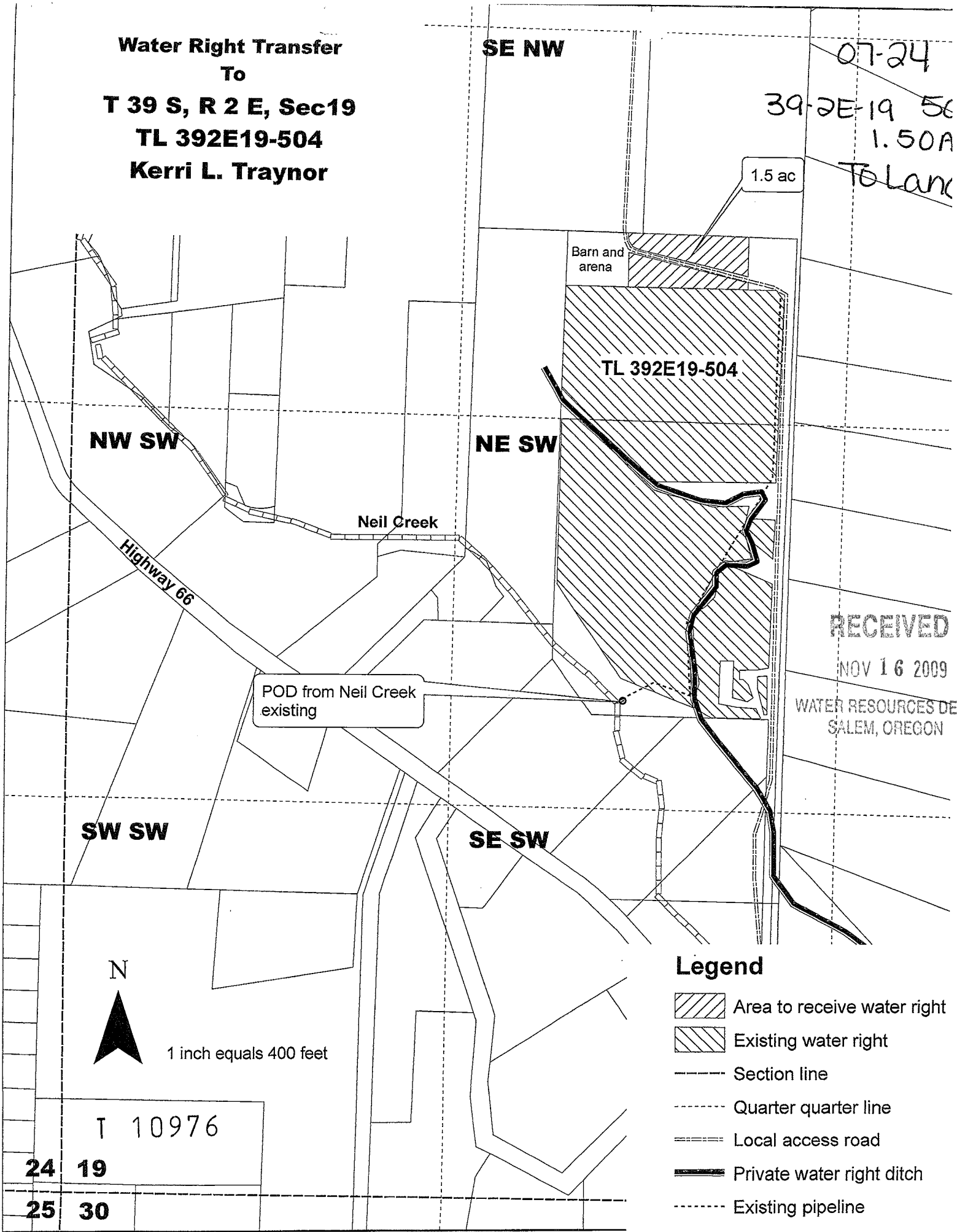
27 26

34 35

Barnett Road








**Water Right Transfer  
To  
T 39 S, R 2 E, Sec 19  
TL 392E19-504  
Kerri L. Traynor**

07-24  
39-2E-19 504  
1.50A  
To Lane



RECEIVED  
NOV 16 2009

WATER RESOURCES DEPT  
SALEM, OREGON

- Legend**
-  Area to receive water right
  -  Existing water right
  -  Section line
  -  Quarter quarter line
  -  Local access road
  -  Private water right ditch
  -  Existing pipeline

WATER RESOURCES DEPARTMENT  
**NOTICE OF DISTRICT PERMANENT TRANSFER**  
 (ORS 540.580)

08-3

DISTRICT: TALENT IRRIGATION DISTRICT  
 ADDRESS: P.O. BOX 467  
 TALENT, OREGON 97540  
 PHONE: (541) 535-1529

**1) WATER RIGHT**

CERTIFICATE: 79212 & CERTIFICATE: 83727  
 PRIORITY: 5/23/1912, 8/20/1915, 7/31/1915, 9/6/1915 PRIORITY: 9/6/1915

WATER RIGHT LISTED UNDER NAME OF: 79212 in Talent Irrigation District's name; 83727 in U.S.B.R.'s name  
 IN CERTIFICATE

**2) APPLICANT**

NAME: Crystal Springs Development Group, by Louis Mahar  
 ADDRESS: 1014 N. Riverside, Medford, OR 97501  
 ENCUMBERANCES: yes

**RECEIVED**

NOV 16 2009

WATER RESOURCES DEPT  
 SALEM, OREGON

**3) TYPE OF CHANGE: PERMANENT CHANGE IN PLACE OF USE**

**4) LOCATION OF USE: AUTHORIZED POINT OF DIVERSION: On file with the Oregon Water Resources Department**  
**LOCATION OF AUTHORIZED PLACE OF USE**

TOWNSHIP	RANGE	SECTION	¼, ¼ OF SECTION	TAX LOT	# OF ACRES IRRIGATED	OTHER USE	CERTIFICATE/SUPPLEMENTAL
37 S	1 W	27	NE SE	1000	10.7	IR	83727
37 S	1 W	27	NW SE 12.4	1000	1.7	IR	83727
37 S	1 W	27	NW SE .3	1001	0.3	IR	83727
37 S	1 W	27	NW SE	1201	3.0	IR	83727
37 S	1 W	27	SW SE 17.2	1201	14.2	IR	83727

**5) RECIPIENT**

NAME: Robert S. and Heath H. London, Trustees of the London Family Trust  
 ADDRESS: 212 Aurora Dr., Montecito, CA, 93108

**6) LOCATION OF PROPOSED USE**

TOWNSHIP	RANGE	SECTION	¼, ¼ OF SECTION	TAX LOT	# OF ACRES IRRIGATED	OTHER USE	CERTIFICATE/SUPPLEMENTAL
38 S	1 W	02	SWNE	200	6.1	IR	83727
38 S	1 W	02	SE NW	200	2.2	IR	83727
38 S	1 W	02	NE SW	200	4.2	IR	83727
38 S	1 W	02	NW NE	200	17.4	IR	83727

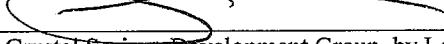
**7) EXHIBITS**

A. A map showing the location of the present and proposed irrigated lands.

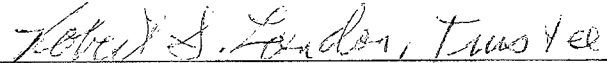
TALENT IRRIGATION DISTRICT hereby certifies that the applicant and recipient are the deed holders of subject properties; that our files are complete with a copy of the recorded documents; that the applicant's land has been irrigated within the last five years or the right appurtenant is not subject to forfeiture, and that applicant and recipient hereby authorize the transfer proposed herein.

NOTICE IS HEREBY GIVEN that this proposed change is subject to the approval of the Bureau of Reclamation and the Oregon Water Resources Department and that the Bureau of Reclamation and/or the Oregon Water Resources Department may reject the transfer or may require mitigation to avoid injury.

TALENT IRRIGATION DISTRICT, AND APPLICANT, HEREBY SWEARS THAT THE ABOVE NOTICE FOR TRANSFER OF WATER RIGHT AND THE STATEMENT'S MADE ARE TRUE AND CORRECT.

APPLICANT:   
 Crystal Springs Development Group, by Louis Mahar

DATE: 3/4/08

RECIPIENT:   
 Robert S. London, Trustee

DATE: March 17, 2008

RECIPIENT: Heath H. London Trustee  
Heath H. London, Trustee

DATE: March 7, 2008

FOR DISTRICT: Jim Pendleton, Manager  
Jim Pendleton, Manager

DATE: 4-1-08

District File # \_\_\_\_\_  
Notice # \_\_\_\_\_

T 10976

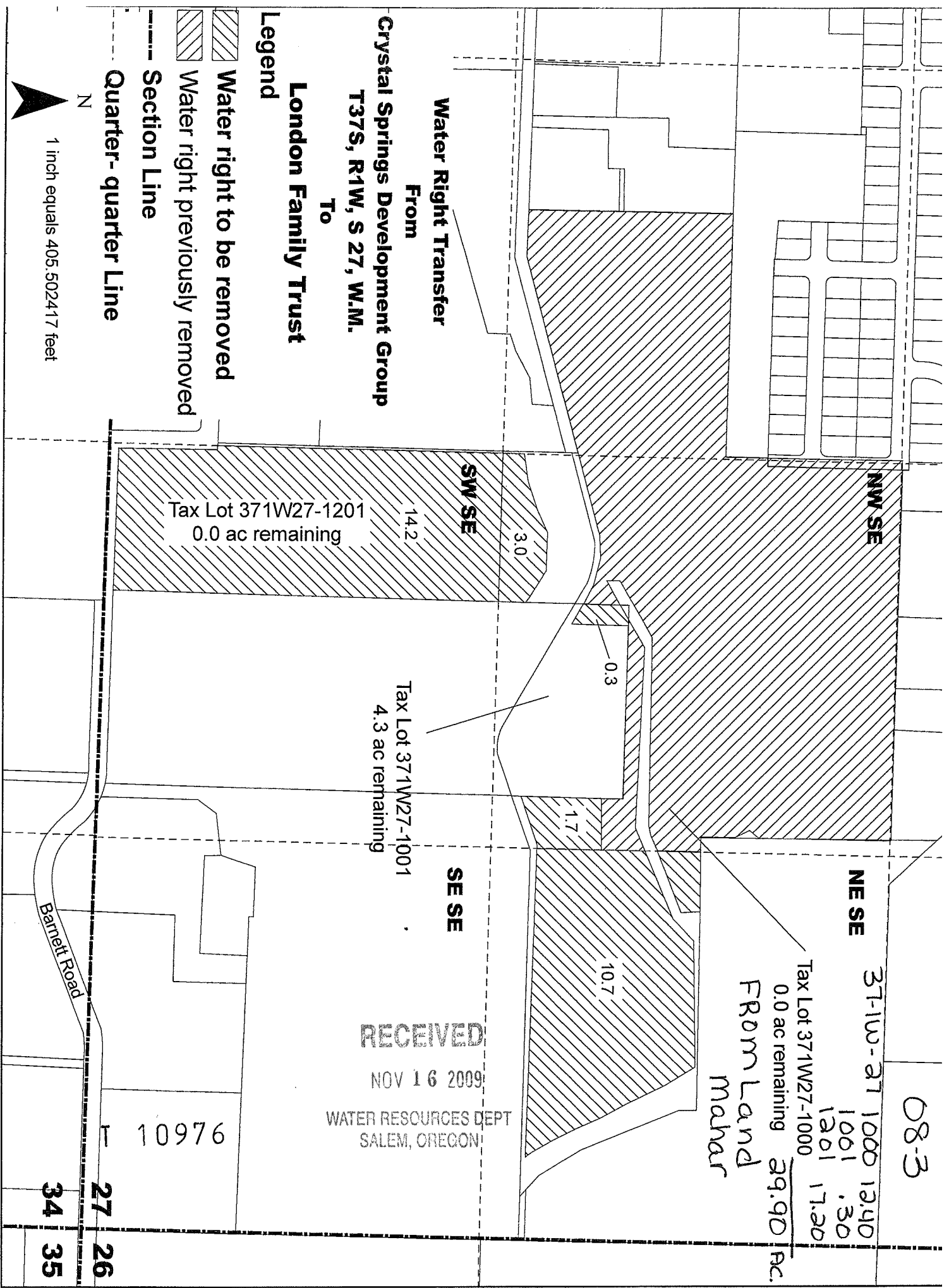
RECEIVED

NOV 16 2009

WATER RESOURCES DEPT  
SALEM, OREGON

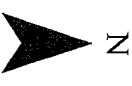
08-3

37-1W-27	1000	12.40
1001	.30	
1201	17.20	
<b>Tax Lot 371W27-1000</b>	<b>29.90</b>	<b>ac.</b>
<b>FROM Land Mahr</b>		
	0.0 ac remaining	



**Water Right Transfer**  
**From**  
**Crystal Springs Development Group**  
**T37S, R1W, S 27, W.M.**  
**To**  
**London Family Trust**

- Legend**
- Water right to be removed
  - Water right previously removed
  - Section Line
  - Quarter-quarter Line



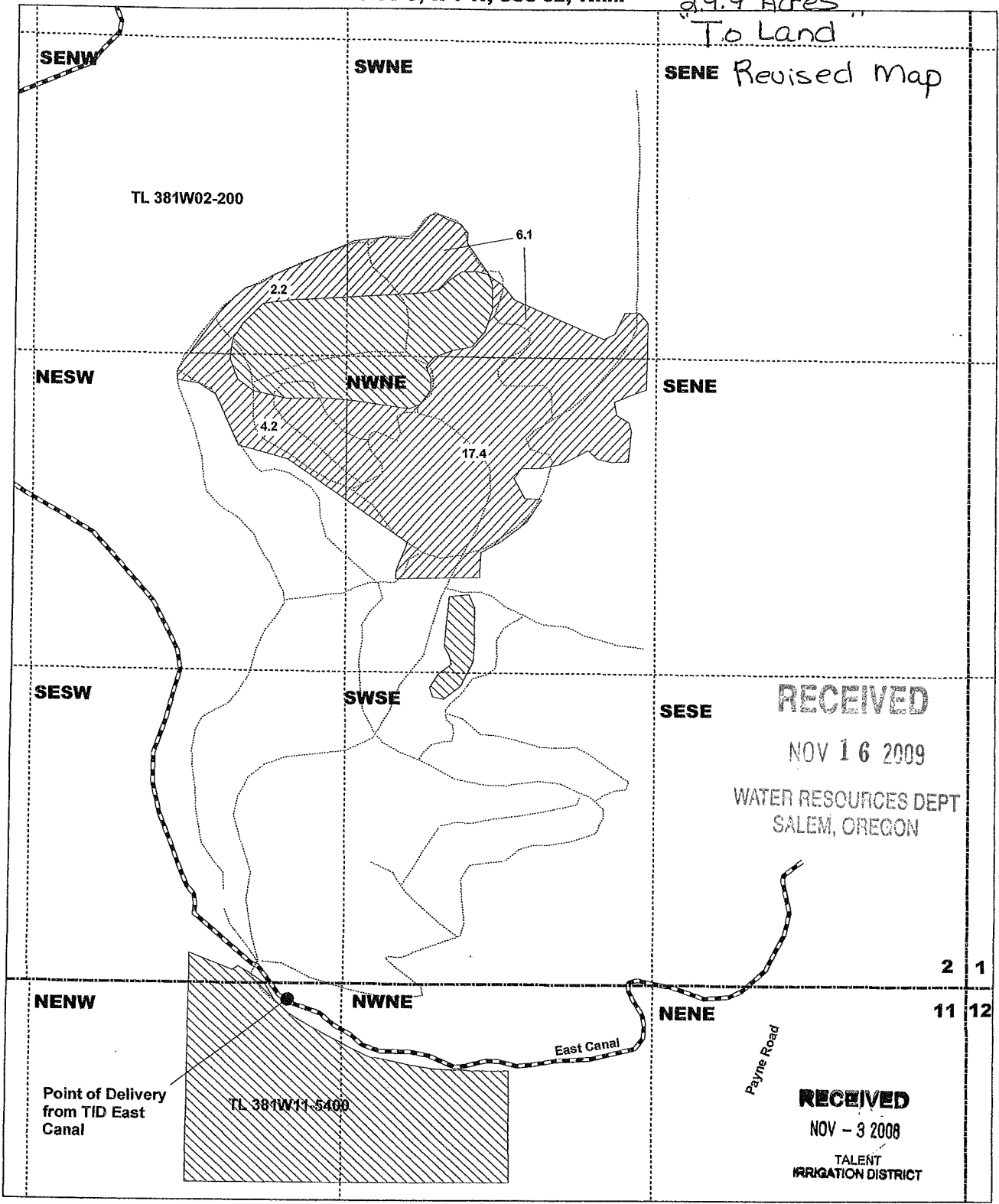
1 inch equals 405.502417 feet

**RECEIVED**  
 NOV 16 2009  
 WATER RESOURCES DEPT  
 SALEM, OREGON

10976  
 27 26  
 34 35

Water Right Transfer  
 To  
 T 38 S, R 1 W, Sec 02, W.M.

08-5  
 38-1W-02 200  
 29.9 Acres  
 To Land



T 10976

- Legend
- From TL 371W27-1001 & 1201
  - Existing TID water right
  - Existing pipelines
  - Section Line
  - Quarter-Quarter Line



1 inch = 400 feet

**Robert S. London & Heath H. London**  
 Trustees of the London Family Trust  
 Tax Lot 381W02-200

Note: The pipelines shown are existing and are used to apply ground water for Nursery Use according to Water Resources Department Permit G-15276. These same pipelines are used to apply irrigation water to the area with TID water rights.

STATE OF OREGON  
 WATER RESOURCES DEPARTMENT  
**NOTICE OF DISTRICT PERMANENT TRANSFER**  
 (ORS 540.580)

RECEIVED

NOV 16 2009

WATER RESOURCES DEPT  
 SALEM, OREGON

DISTRICT: TALENT IRRIGATION DISTRICT  
 ADDRESS: P.O. BOX 467  
 TALENT, OREGON 97540  
 PHONE: (541) 535-1529

1) **WATER RIGHT**

CERTIFICATE: 79212 & CERTIFICATE: 83727  
 PRIORITY: 5/23/1912, 8/20/1915, 7/31/1915, 9/6/1915 PRIORITY: 9/6/1915

WATER RIGHT LISTED UNDER NAME OF: 79212 in Talent Irrigation District's name; 83727 in U.S.B.R.'s name  
 IN CERTIFICATE

2) **APPLICANT**

NAME: VERNON & Lois Rogers  
 ADDRESS: 3242 - SURREY DR Medford OR 97501  
 ENCUMBERANCES: None

3) **TYPE OF CHANGE: PERMANENT CHANGE IN PLACE OF USE**

4) **LOCATION OF USE: AUTHORIZED POINT OF DIVERSION: On file with the Oregon Water Resources Department**  
**LOCATION OF AUTHORIZED PLACE OF USE**

TOWNSHIP	RANGE	SECTION	¼, ¼ OF SECTION	TAX LOT	# OF ACRES IRRIGATED	OTHER USE	CERTIFICATE/SUPPLEMENTAL
38	2W	12A	NW NE	800	1.00		

5) **RECIPIENT**

NAME: Mann Family Revocable Trust Yvette & Lawrence Mann  
 ADDRESS: 3865 Surrey Dr. Medford OR 97501

6) **LOCATION OF PROPOSED USE**

TOWNSHIP	RANGE	SECTION	¼, ¼ OF SECTION	TAX LOT	# OF ACRES IRRIGATED	OTHER USE	CERTIFICATE/SUPPLEMENTAL
38	2W	01D	SW SE	2402	1.00		

7) **EXHIBITS**

A. A map showing the location of the present and proposed irrigated lands.

TALENT IRRIGATION DISTRICT hereby certifies that the applicant and recipient are the deed holders of subject properties; that our files are complete with a copy of the recorded documents; that the applicant's land has been irrigated within the last five years or the right appurtenant is not subject to forfeiture, and that applicant and recipient hereby authorize the transfer proposed herein.

NOTICE IS HEREBY GIVEN that this proposed change is subject to the approval of the Bureau of Reclamation and the Oregon Water Resources Department and that the Bureau of Reclamation and/or the Oregon Water Resources Department may reject the transfer or may require mitigation to avoid injury.

TALENT IRRIGATION DISTRICT, AND APPLICANT, HEREBY SWEARS THAT THE ABOVE NOTICE FOR TRANSFER OF WATER RIGHT AND THE STATEMENT'S MADE ARE TRUE AND CORRECT.

APPLICANT: Vernon Rogers Lois Rogers DATE: 4-14-08  
 RECIPIENT: Yvette & Lawrence Mann DATE: 4-16-08  
 FOR DISTRICT: Jim Pendleton DATE: 5-12-08  
 Jim Pendleton, Manager

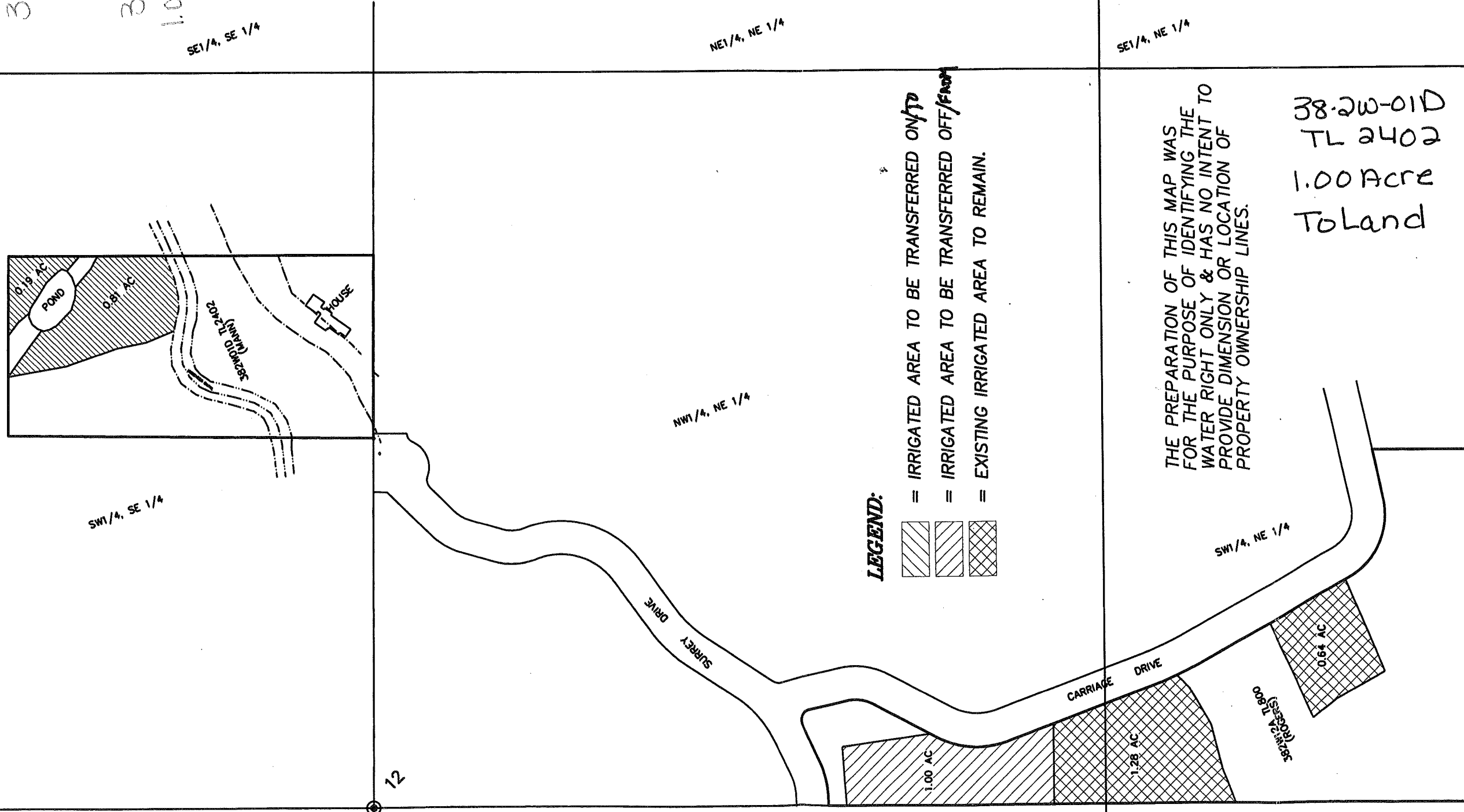
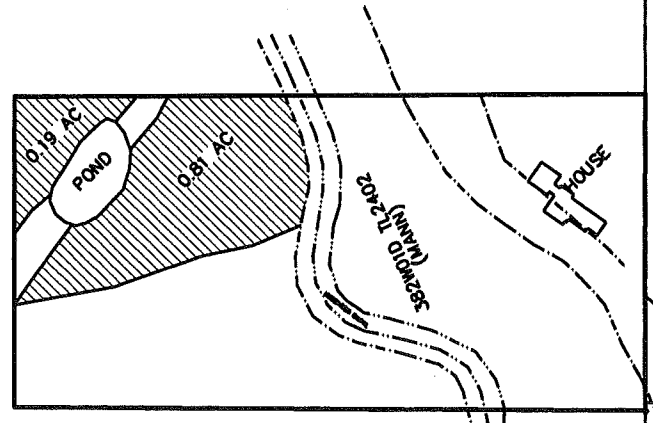
# PROPOSED IRRIGATED AREAS

In the S.E. 1/4 of Sec. 1 & N.E. 1/4 of Sec 12,  
T.38S., R.2W., W.M. Jackson County, Oregon

08-5

38-2w-12A 800  
1.00 Ac From Land

38-2w-01D 2402  
1.00Ac. To Land



**LEGEND:**

- = IRRIGATED AREA TO BE TRANSFERRED ON TO
- = IRRIGATED AREA TO BE TRANSFERRED OFF FROM
- = EXISTING IRRIGATED AREA TO REMAIN.

THE PREPARATION OF THIS MAP WAS FOR THE PURPOSE OF IDENTIFYING THE WATER RIGHT ONLY & HAS NO INTENT TO PROVIDE DIMENSION OR LOCATION OF PROPERTY OWNERSHIP LINES.

38-2w-01D  
TL 2402  
1.00 Acre  
To Land


38-2w-12A 800  
1.00 AC.  
FROM Land

**RECEIVED**  
APR 17 2008  
TALENT IRRIGATION DISTRICT

DATE:	10 AUG 2004
SCALE:	1 inch : 200 feet
DRAWN BY:	JEH
CHK BY:	
ORIGIN:	
ROTATION:	0°
JOB#:	05195FM
Sheet 1 of 1.	

TITLE: TRANSFER OF TID IRRIGATED AREA  
ASSESSOR'S MAP # 382W01D TL2402 & 382W12A TL800  
FOR: LAWRENCE & YVETTE MANN  
MEDFORD, OR 97501

L.J. FRIAR & ASSOCIATES P.C.  
CONSULTING LAND SURVEYORS  
816 W. 8th St., Medford, OR 97501  
(541) 772-2782 ljfriar@charter.net  
www.ljfrilandassociates.com



**RECEIVED**  
NOV 16 2009  
WATER RESOURCES DEPT  
SALEM, OREGON



STATE OF OREGON  
 WATER RESOURCES DEPARTMENT  
**NOTICE OF DISTRICT PERMANENT TRANSFER**  
 (ORS 540.580)

DISTRICT: TALENT IRRIGATION DISTRICT  
 ADDRESS: P.O. BOX 467  
 TALENT, OREGON 97540  
 PHONE: (541) 535-1529

**RECEIVED**

NOV 16 2009

**1) WATER RIGHT**

CERTIFICATE: 79212 & CERTIFICATE: 83727  
 PRIORITY: 5/23/1912, 8/20/1915, 7/31/1915, 9/6/1915 PRIORITY: 9/6/1915

WATER RESOURCES DEPT  
 SALEM, OREGON

WATER RIGHT LISTED UNDER NAME OF: 79212 in Talent Irrigation District's name; 83727 in U.S.B.R.'s name  
 IN CERTIFICATE

**2) APPLICANT**

NAME: Sigrit Morghen for Mor-Gain & Associates, LLC  
 ADDRESS: 2305 Ashland St CPME 515, Ashland, Oregon 97520  
 ENCUMBERANCES: yes

**3) TYPE OF CHANGE: PERMANENT CHANGE IN PLACE OF USE**

**4) LOCATION OF USE: AUTHORIZED POINT OF DIVERSION: On file with the Oregon Water Resources Department**  
**LOCATION OF AUTHORIZED PLACE OF USE**

TOWNSHIP	RANGE	SECTION	¼, ¼ OF SECTION	TAX LOT	# OF ACRES IRRIGATED	OTHER USE	CERTIFICATE/SUPPLEMENTAL
39 S	1 E	12	SE NW	328	1.8	IR	83727

**5) RECIPIENT**

NAME: Lynda Marikos  
 ADDRESS: 1300 Wilson Road, Ashland, OR 97520

**6) LOCATION OF PROPOSED USE**

TOWNSHIP	RANGE	SECTION	¼, ¼ OF SECTION	TAX LOT	# OF ACRES IRRIGATED	OTHER USE	CERTIFICATE/SUPPLEMENTAL
38 S	1 E	20	SW SE	905	1.8	IR	83727

**7) EXHIBITS**

A. A map showing the location of the present and proposed irrigated lands.

TALENT IRRIGATION DISTRICT hereby certifies that the applicant and recipient are the deed holders of subject properties; that our files are complete with a copy of the recorded documents; that the applicant's land has been irrigated within the last five years or the right appurtenant is not subject to forfeiture, and that applicant and recipient hereby authorize the transfer proposed herein.


NOTICE IS HEREBY GIVEN that this proposed change is subject to the approval of the Bureau of Reclamation and the Oregon Water Resources Department and that the Bureau of Reclamation and/or the Oregon Water Resources Department may reject the transfer or may require mitigation to avoid injury.

TALENT IRRIGATION DISTRICT, AND APPLICANT, HEREBY SWEARS THAT THE ABOVE NOTICE FOR TRANSFER OF WATER RIGHT AND THE STATEMENT'S MADE ARE TRUE AND CORRECT.

APPLICANT: Sigrit Morghen for Mor-Gain & Associates, LLC DATE: 9-16-08

RECIPIENT: Lynda Marikos DATE: 4/17/08

FOR DISTRICT:

  
Jim Pendleton, Manager

DATE: 4-25-09

District File # \_\_\_\_\_  
Notice # \_\_\_\_\_

T 10976

RECEIVED

NOV 16 2009

WATER RESOURCES DEPT  
SALEM, OREGON

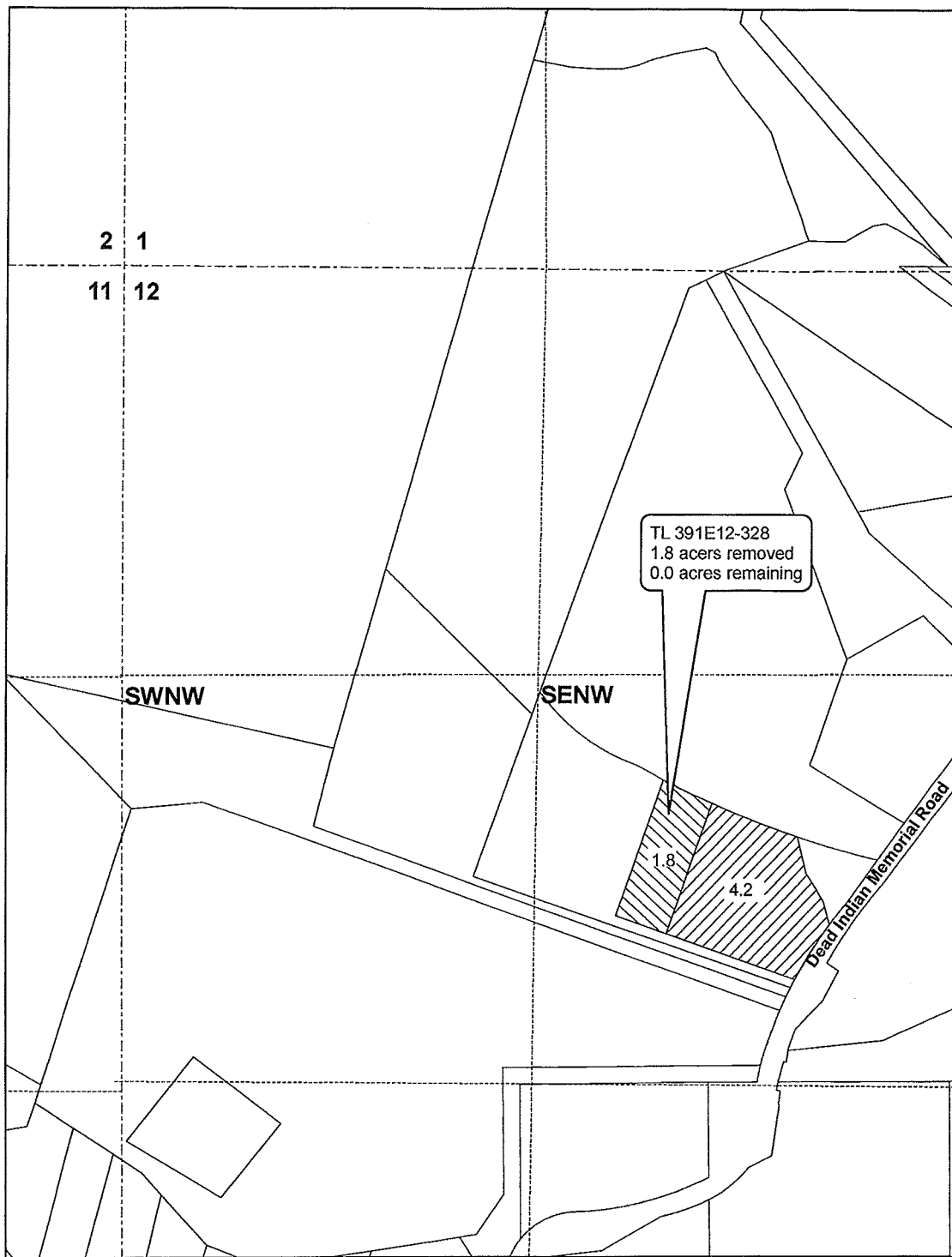
STATE OF OREGON

Dated 4/11/08

Water Rights Transfer  
From  
T 39S, R 1 E, Sec 12  
Mor-Gsin & Associates, LLC





08-6  
39-1E-12 328  
From Land

1.80 AC



1 inch equals 400 feet

Legend

-  Previously Removed
-  Water Rights to be Transferred
-  Section\_line
-  Quarter\_quarter\_line

RECEIVED

NOV 16 2009

WATER RESOURCES DEPT  
SALEM, OREGON

T 10976

08-6

STATE OF OREGON  
 WATER RESOURCES DEPARTMENT  
**NOTICE OF DISTRICT PERMANENT TRANSFER**  
 (ORS 540.580)

DISTRICT: TALENT IRRIGATION DISTRICT  
 ADDRESS: P.O. BOX 467  
 TALENT, OREGON 97540  
 PHONE: (541) 535-1529

1) **WATER RIGHT**

CERTIFICATE: 79212 & CERTIFICATE: 83727  
 PRIORITY: 5/23/1912, 8/20/1915, 7/31/1915, 9/6/1915 PRIORITY: 9/6/1915

WATER RIGHT LISTED UNDER NAME OF: 79212 in Talent Irrigation District's name; 83727 in U.S.B.R.'s name  
 IN CERTIFICATE

RECEIVED

NOV 16 2009

2) **APPLICANT**

NAME: Scott and Lori Fleuter  
 ADDRESS: 1314 Seena Lane, Ashland, Oregon 97520  
 ENCUMBERANCES: yes

WATER RESOURCES DEPT  
 SALEM, OREGON

3) **TYPE OF CHANGE:** PERMANENT CHANGE IN PLACE OF USE

4) **LOCATION OF USE:** AUTHORIZED POINT OF DIVERSION: On file with the Oregon Water Resources Department  
 LOCATION OF AUTHORIZED PLACE OF USE

TOWNSHIP	RANGE	SECTION	¼, ¼ OF SECTION	TAX LOT	# OF ACRES IRRIGATED	OTHER USE	CERTIFICATE/SUPPLEMENTAL
39 S	1 E	10BB	NW NW	500	0.2	IR	83727

5) **RECIPIENT**

NAME: Lynda Marikos  
 ADDRESS: 1300 Wilson Road, Ashland, OR 97520

6) **LOCATION OF PROPOSED USE**

TOWNSHIP	RANGE	SECTION	¼, ¼ OF SECTION	TAX LOT	# OF ACRES IRRIGATED	OTHER USE	CERTIFICATE/SUPPLEMENTAL
38 S	1 E	20	SW SE	905	0.2	IR	83727


7) **EXHIBITS**

A. A map showing the location of the present and proposed irrigated lands.

TALENT IRRIGATION DISTRICT hereby certifies that the applicant and recipient are the deed holders of subject properties; that our files are complete with a copy of the recorded documents; that the applicant's land has been irrigated within the last five years or the right appurtenant is not subject to forfeiture, and that applicant and recipient hereby authorize the transfer proposed herein.

NOTICE IS HEREBY GIVEN that this proposed change is subject to the approval of the Bureau of Reclamation and the Oregon Water Resources Department and that the Bureau of Reclamation and/or the Oregon Water Resources Department may reject the transfer or may require mitigation to avoid injury.

TALENT IRRIGATION DISTRICT, AND APPLICANT, HEREBY SWEARS THAT THE ABOVE NOTICE FOR TRANSFER OF WATER RIGHT AND THE STATEMENT'S MADE ARE TRUE AND CORRECT.

APPLICANT:  DATE: 4/16/08  
 Scott Fleuter

T 10976  
 APPLICANT:  DATE: 4/16/08  
 Lori Fleuter

RECIPIENT:

Lynda Marikos

*Lynda Marikos*

DATE:

4/17/08

FOR DISTRICT:

Jim Pendleton, Manager

*Jim Pendleton*

DATE:

4-25-09

District File # \_\_\_\_\_

Notice # \_\_\_\_\_

RECEIVED

NOV 16 2009

WATER RESOURCES DEPT  
SALEM, OREGON

T 10976

08-6

500

39-1E-10 BB  
From Land  
.20 Ac.

Water Rights Transfer  
From  
T 39 S, R 1 E, Sec 10  
Scott and Lori Fleuter




RECEIVED  
NOV 16 2009  
WATER RESOURCES DEPT  
SALEM, OREGON

T 10976


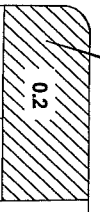
Fordyce Street

TL 391E-10BB-500  
Remove 0.2 Acers  
0.0 Remaining

**Legend**

-  Water rights to be transferred
-  Section\_line
-  Quarter\_quarter\_line

1 inch equals 100 feet

0.2

4  
3  
9  
10

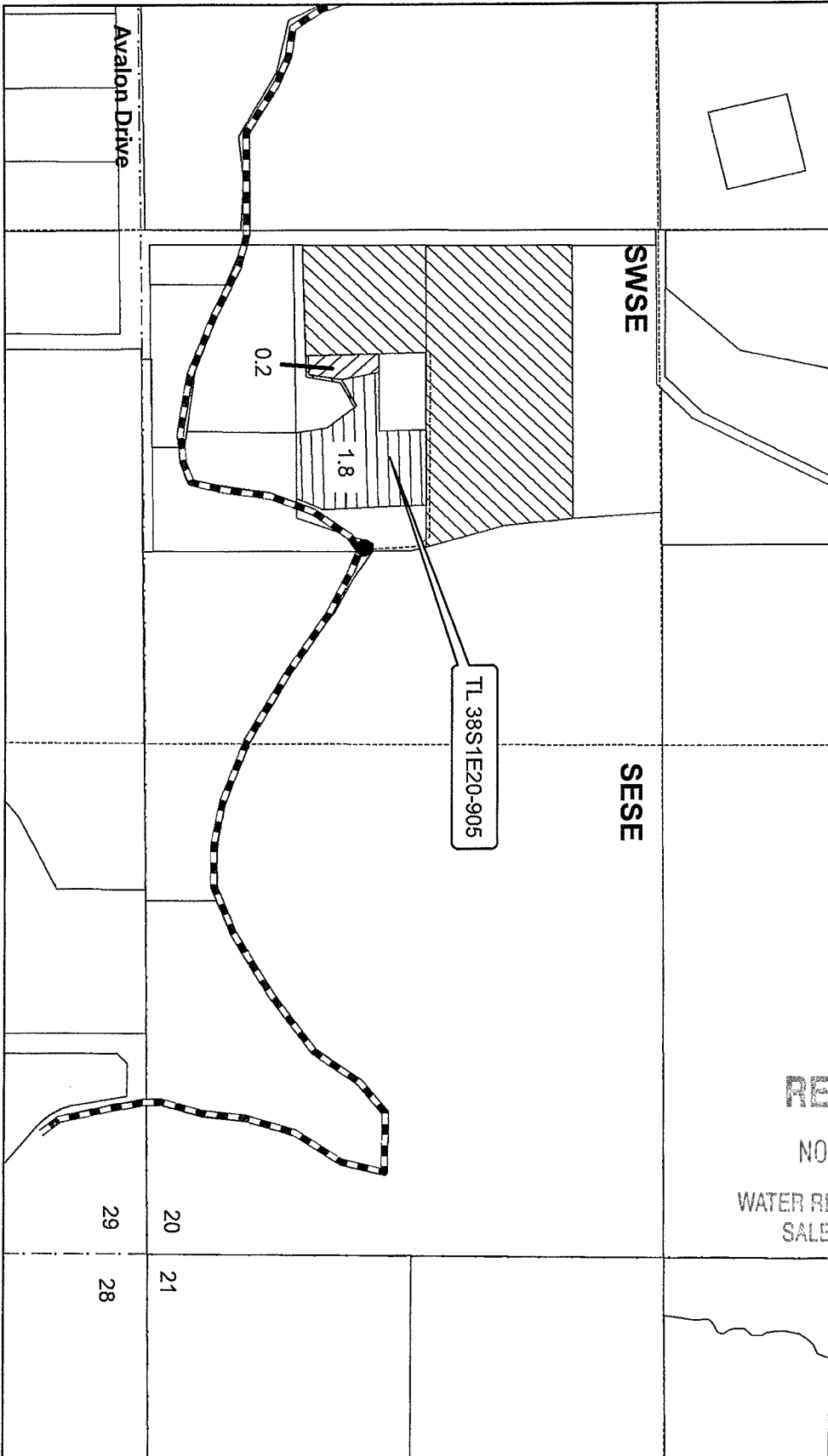
08-6  
 38-1E-20 905  
 To Land  
 2.00 AC

Water Rights Transfer  
 To  
 T 38 S, R 1 E, Sec 20  
 Marikos, Linda

RECEIVED

NOV 16 2009

WATER RESOURCES DEPT  
 SALEM, OREGON



**Legend**

- Transfer Fluelet in
- Transfer Mor-Gain in
- Existing TTD water right
- POD from EC
- section lines
- qt-qtr
- pipeline existing
- east canal tid

1 inch equals 400 feet

T 10976

**NOTICE OF DISTRICT PERMANENT TRANSFER**  
(ORS 540.580)

08-8

DISTRICT: TALENT IRRIGATION DISTRICT  
ADDRESS: P.O. BOX 467  
TALENT, OREGON 97540  
PHONE: (541) 535-1529

**1) WATER RIGHT**

CERTIFICATE: 79212 & CERTIFICATE: 83727  
PRIORITY: 5/23/1912, 8/20/1915, 7/31/1915, 9/6/1915 PRIORITY: 9/6/1915

WATER RIGHT LISTED UNDER NAME OF: 79212 in Talent Irrigation District's name; 83727 in U.S.B.R.'s name  
IN CERTIFICATE

**2) APPLICANT**

NAME: Louis Mahar  
ADDRESS: 1014 N. Riverside, Medford, OR 97501  
ENCUMBERANCES: No

RECEIVED

NOV 16 2009

WATER RESOURCES DEPT  
SALEM, OREGON

**3) TYPE OF CHANGE: PERMANENT CHANGE IN PLACE OF USE**

**4) LOCATION OF USE: AUTHORIZED POINT OF DIVERSION: On file with the Oregon Water Resources Department**

**LOCATION OF AUTHORIZED PLACE OF USE**

TOWNSHIP	RANGE	SECTION	¼, ¼ OF SECTION	TAX LOT	# OF ACRES IRRIGATED	OTHER USE	CERTIFICATE/SUPPLEMENTAL
37 S	1 W	27	SWSW	1605	5.0	IR	83727

**5) RECIPIENT**

NAME: Steve Lerner and Charlotte Quint  
ADDRESS: 4745 Santa Barbara, Medford, OR 97504

**6) LOCATION OF PROPOSED USE**

TOWNSHIP	RANGE	SECTION	¼, ¼ OF SECTION	TAX LOT	# OF ACRES IRRIGATED	OTHER USE	CERTIFICATE/SUPPLEMENTAL
37 S	1W	35	SWNW	305	4.82 4 23 76	IR	83727
37 S	1W	35	NWSW	305	0.08	IR	83727

**7) EXHIBITS**

A. A map showing the location of the present and proposed irrigated lands.

TALENT IRRIGATION DISTRICT hereby certifies that the applicant and recipient are the deed holders of subject properties; that our files are complete with a copy of the recorded documents; that the applicant's land has been irrigated within the last five years or the right appurtenant is not subject to forfeiture, and that applicant and recipient hereby authorize the transfer proposed herein.

NOTICE IS HEREBY GIVEN that this proposed change is subject to the approval of the Bureau of Reclamation and the Oregon Water Resources Department and that the Bureau of Reclamation and/or the Oregon Water Resources Department may reject the transfer or may require mitigation to avoid injury.

TALENT IRRIGATION DISTRICT, AND APPLICANT, HEREBY SWEARS THAT THE ABOVE NOTICE FOR TRANSFER OF WATER RIGHT AND THE STATEMENT'S MADE ARE TRUE AND CORRECT.

APPLICANT: [Signature] DATE: 8/18/08  
Louis Mahar

RECIPIENT: [Signature] DATE: 8/18/08  
Steve Lerner

RECIPIENT: [Signature] DATE: 8/18/08  
Charlotte Quint

FOR DISTRICT: [Signature] DATE: 4-24-09  
Jim Pendleton, Manager



**Water Right Transfer**

**From**

**Louis F. Mahar  
T37S, R1W, S 27, W.M.**

**To**

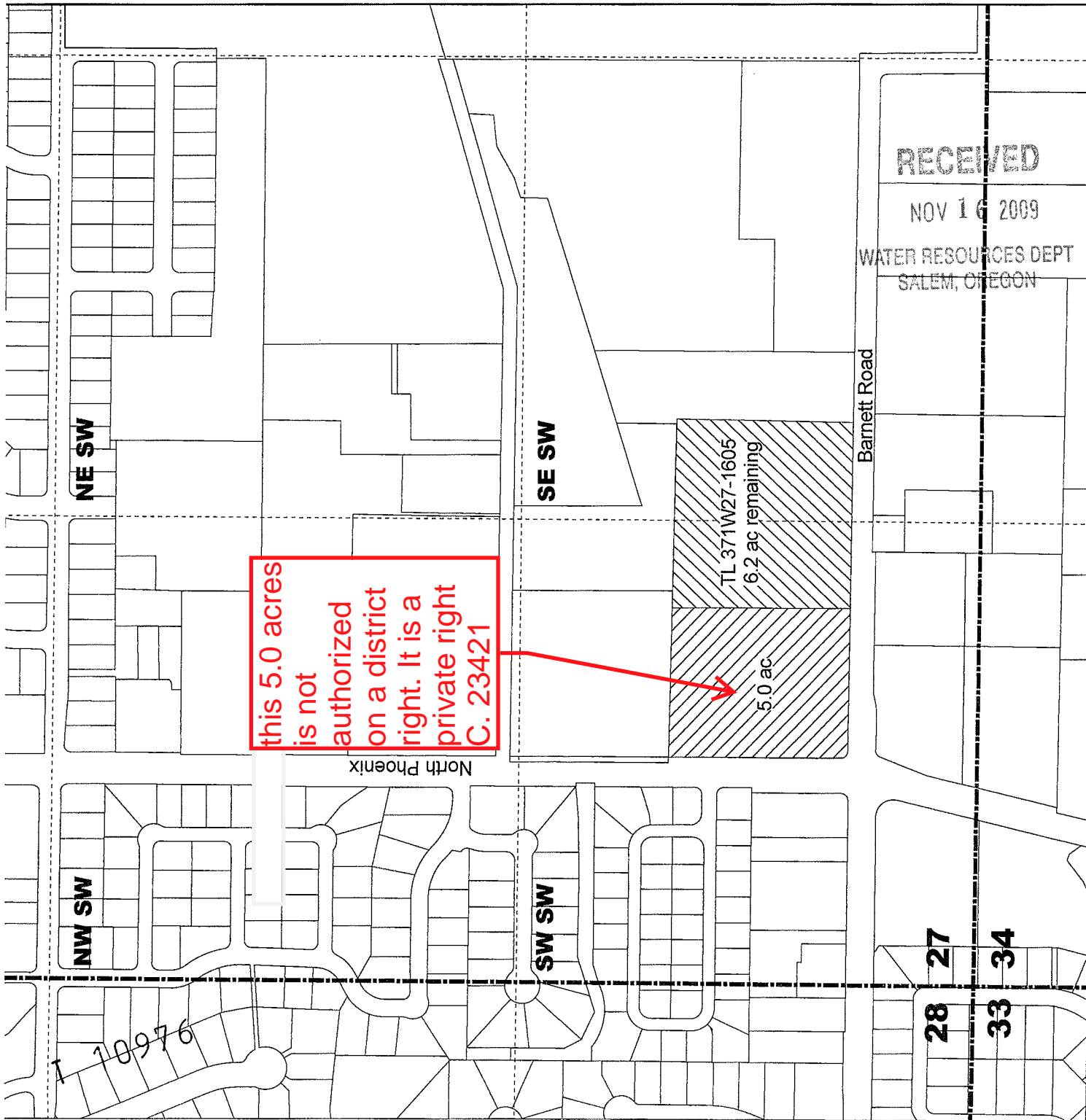
**Steven Lerner  
Charlotte Quint**

08-8

37-1W-27 1605

From Land

5.00 Acres



this 5.0 acres  
is not  
authorized  
on a district  
right. It is a  
private right  
C. 23421

**Legend**

- Water right removed
- Water right remaining
- Section Line
- Quarter-quarter Line



STATE OF OREGON  
WATER RESOURCES DEPARTMENT  
**NOTICE OF DISTRICT PERMANENT TRANSFER**  
(ORS 540.580)

DISTRICT: TALENT IRRIGATION DISTRICT  
ADDRESS: P.O. BOX 467  
TALENT, OREGON 97540  
PHONE: (541) 535-1529

**RECEIVED**  
NOV 16 2009

WATER RESOURCES DEPT  
SALEM, OREGON

- 1) **WATER RIGHT**  
 CERTIFICATE: 79212 & CERTIFICATE: 83727  
 PRIORITY: 5/23/1912, 8/20/1915, 7/31/1915, 9/6/1915 PRIORITY: 9/6/1915

WATER RIGHT LISTED UNDER NAME OF: 79212 in Talent Irrigation District's name; 83727 in U.S.B.R.'s name  
IN CERTIFICATE

- 2) **APPLICANT** *Lerner & C.*  
 NAME: Steve & Charlotte Quint  
 ADDRESS: 4745 Santa Barbara, Medford, OR 97504  
 ENCUMBERANCES: Yes

- 3) **TYPE OF CHANGE:** PERMANENT CHANGE IN PLACE OF USE

- 4) **LOCATION OF USE:** AUTHORIZED POINT OF DIVERSION: On file with the Oregon Water Resources Department  
 LOCATION OF AUTHORIZED PLACE OF USE

TOWNSHIP	RANGE	SECTION	¼, ¼ OF SECTION	TAX LOT	# OF ACRES IRRIGATED	OTHER USE	CERTIFICATE/SUPPLEMENTAL
37 S	1 W	35	SWNW	305	0.03	IR	83727

- 5) **RECIPIENT**  
 NAME: Steve & ~~Ellen~~ Lerner & Charlotte Quint *HC*  
 ADDRESS: 4745 Santa Barbara, Medford, OR 97504

- 6) **LOCATION OF PROPOSED USE**

TOWNSHIP	RANGE	SECTION	¼, ¼ OF SECTION	TAX LOT	# OF ACRES IRRIGATED	OTHER USE	CERTIFICATE/SUPPLEMENTAL
37 S	1W	35	SWNW	305	0.03	IR	83727

- 7) **EXHIBITS**  
 A. A map showing the location of the present and proposed irrigated lands.

TALENT IRRIGATION DISTRICT hereby certifies that the applicant and recipient are the deed holders of subject properties; that our files are complete with a copy of the recorded documents; that the applicant's land has been irrigated within the last five years or the right appurtenant is not subject to forfeiture, and that applicant and recipient hereby authorize the transfer proposed herein.

NOTICE IS HEREBY GIVEN that this proposed change is subject to the approval of the Bureau of Reclamation and the Oregon Water Resources Department and that the Bureau of Reclamation and/or the Oregon Water Resources Department may reject the transfer or may require mitigation to avoid injury.

TALENT IRRIGATION DISTRICT, AND APPLICANT, HEREBY SWEARS THAT THE ABOVE NOTICE FOR TRANSFER OF WATER RIGHT AND THE STATEMENT'S MADE ARE TRUE AND CORRECT.


APPLICANT: *Steve Lerner* DATE: 8/18/08  
Steve Lerner

APPLICANT: *Charlotte Quint by Steve Lerner* DATE: 8/18/08  
Charlotte Quint

RECIPIENT: *Steve Lerner* DATE: 8/18/08  
Steve Lerner

RECIPIENT: *Charlotte Quint by Steve Lerner POA* DATE: 8/18/08  
Charlotte Quint

FOR DISTRICT:

  
Jim Pendleton, Manager

DATE:

4-27-09

District File # \_\_\_\_\_

Notice # \_\_\_\_\_

**RECEIVED**

NOV 16 2009

WATER RESOURCES DEPT  
SALEM, OREGON

T 10976

**Water Right Transfer**

**To**

**T 37 S, R 1 W, Sec 35 W.M.**

**Tax lot 371W35-305**

**Steven & Ella Lerner**

Transfer from Mahar 371W27-1605

08-8

37-1W-35 305

5.03 acres

"To Land"

"From Land" .03Ac

RECEIVED

SEP - 3 2009

TALENT  
IRRIGATION DISTRICT

27 26

34 35 NWN

Barnet Road

NENW

RECEIVED

NOV 16 2009

WATER RESOURCES DEPT  
SALEM, OREGON

East Canal

Point of Delivery  
from TID for existing  
water right and  
easement

SWNW

SENW

**Legend**

 Lerner from Lerner

 Lerner to Lerner


 Purchase 5ac

 Existing TID

 Easement

 East Canal

 Section Line

 Quarter-quarter Line

N



1 inch = 400 feet

TL 371W35-305

4.92

0.03

0.03

0.08

NWSW

T 10976

**NOTICE OF DISTRICT PERMANENT TRANSFER**  
(ORS 540.580)

08-9

DISTRICT: TALENT IRRIGATION DISTRICT  
ADDRESS: P.O. BOX 467  
TALENT, OREGON 97540  
PHONE: (541) 535-1529

**1) WATER RIGHT**

CERTIFICATE: 79212 & CERTIFICATE: 83727  
PRIORITY: 5/23/1912, 8/20/1915, 7/31/1915, 9/6/1915 PRIORITY: 9/6/1915

WATER RIGHT LISTED UNDER NAME OF: 79212 in Talent Irrigation District's name; 83727 in U.S.B.R.'s name IN CERTIFICATE

**2) APPLICANT**

NAME: Louis Mahar  
ADDRESS: 1014 N. Riverside, Medford, OR 97501  
ENCUMBERANCES: No

**3) TYPE OF CHANGE: PERMANENT CHANGE IN PLACE OF USE**

**4) LOCATION OF USE: AUTHORIZED POINT OF DIVERSION: On file with the Oregon Water Resources Department**  
**LOCATION OF AUTHORIZED PLACE OF USE**

TOWNSHIP	RANGE	SECTION	¼, ¼ OF SECTION	TAX LOT	# OF ACRES IRRIGATED	OTHER USE	CERTIFICATE/SUPPLEMENTAL
37 S	1 W	27	SWSW	1605	2.5	IR	83727

**5) RECIPIENT**

NAME: John Pratt and Shari Eaton  
ADDRESS: 6913 Dark Hollow Road, Medford, OR 97501

**6) LOCATION OF PROPOSED USE**

TOWNSHIP	RANGE	SECTION	¼, ¼ OF SECTION	TAX LOT	# OF ACRES IRRIGATED	OTHER USE	CERTIFICATE/SUPPLEMENTAL
38 S	1W	18	NESW	1604	1.0	IR	83727
38 S	1W	18	SESW	1604	1.0	IR	83727
38 S	1W	18	SWSE	1604	0.5	IR	83727


**7) EXHIBITS**


A. A map showing the location of the present and proposed irrigated lands.


TALENT IRRIGATION DISTRICT hereby certifies that the applicant and recipient are the deed holders of subject properties; that our files are complete with a copy of the recorded documents; that the applicant's land has been irrigated within the last five years or the right appurtenant is not subject to forfeiture, and that applicant and recipient hereby authorize the transfer proposed herein.


NOTICE IS HEREBY GIVEN that this proposed change is subject to the approval of the Bureau of Reclamation and the Oregon Water Resources Department and that the Bureau of Reclamation and/or the Oregon Water Resources Department may reject the transfer or may require mitigation to avoid injury.

TALENT IRRIGATION DISTRICT, AND APPLICANT, HEREBY SWEARS THAT THE ABOVE NOTICE FOR TRANSFER OF WATER RIGHT AND THE STATEMENT'S MADE ARE TRUE AND CORRECT.

APPLICANT:  DATE: 9/22/08  
Louis Mahar

RECIPIENT:  DATE: 10/15/08  
John Pratt

RECIPIENT:  DATE: 10-15-08  
Shari Eaton

FOR DISTRICT:  DATE: 4-24-09  
Jim Pendleton, Manager

**RECEIVED**  
NOV 16 2009  
WATER RESOURCES DEPT  
SALEM, OREGON

Dated 9/12/08

T 10976

**NOTICE OF DISTRICT PERMANENT TRANSFER  
(ORS 540.580)**

DISTRICT: TALENT IRRIGATION DISTRICT  
 ADDRESS: P.O. BOX 467  
 TALENT, OREGON 97540  
 PHONE: (541) 535-1529

**1) WATER RIGHT**

CERTIFICATE: 79212 & CERTIFICATE: 83727  
 PRIORITY: 5/23/1912, 8/20/1915, 7/31/1915, 9/6/1915 PRIORITY: 9/6/1915

WATER RIGHT LISTED UNDER NAME OF: 79212 in Talent Irrigation District's name; 83727 in U.S.B.R.'s name  
 IN CERTIFICATE

**2) APPLICANT**

NAME: Louis Mahar  
 ADDRESS: 1014 N. Riverside, Medford, OR 97501  
 ENCUMBERANCES: No

**3) TYPE OF CHANGE: PERMANENT CHANGE IN PLACE OF USE**

**4) LOCATION OF USE: AUTHORIZED POINT OF DIVERSION:** On file with the Oregon Water Resources Department  
**LOCATION OF AUTHORIZED PLACE OF USE**

TOWNSHIP	RANGE	SECTION	¼, ¼ OF SECTION	TAX LOT	# OF ACRES IRRIGATED	OTHER USE	CERTIFICATE/SUPPLEMENTAL
37 S	1 W	27	SWSW	1605	2.5	IR	83727

**5) RECIPIENT**

NAME: John Pratt and Shari Eaton  
 ADDRESS: 6913 Dark Hollow Road, Medford, OR 97501

**6) LOCATION OF PROPOSED USE**

TOWNSHIP	RANGE	SECTION	¼, ¼ OF SECTION	TAX LOT	# OF ACRES IRRIGATED	OTHER USE	CERTIFICATE/SUPPLEMENTAL
38 S	1W	18	NESW	1604	1.0	IR	83727
38 S	1W	18	SESW	1604	1.0	IR	83727
38 S	1W	18	SWSE	1604	0.5	IR	83727

**7) EXHIBITS**

A. A map showing the location of the present and proposed irrigated lands.

TALENT IRRIGATION DISTRICT hereby certifies that the applicant and recipient are the deed holders of subject properties; that our files are complete with a copy of the recorded documents; that the applicant's land has been irrigated within the last five years or the right appurtenant is not subject to forfeiture, and that applicant and recipient hereby authorize the transfer proposed herein.

NOTICE IS HEREBY GIVEN that this proposed change is subject to the approval of the Bureau of Reclamation and the Oregon Water Resources Department and that the Bureau of Reclamation and/or the Oregon Water Resources Department may reject the transfer or may require mitigation to avoid injury.

TALENT IRRIGATION DISTRICT, AND APPLICANT, HEREBY SWEARS THAT THE ABOVE NOTICE FOR TRANSFER OF WATER RIGHT AND THE STATEMENT'S MADE ARE TRUE AND CORRECT.

APPLICANT:   
 Louis Mahar

DATE: 9/22/08

RECIPIENT: \_\_\_\_\_  
 John Pratt

DATE: \_\_\_\_\_  
**RECEIVED**  
 NOV 16 2009

RECIPIENT: \_\_\_\_\_  
 Shari Eaton

DATE: \_\_\_\_\_  
 WATER RESOURCES DEPT  
 SALEM, OREGON

FOR DISTRICT: \_\_\_\_\_  
 Jim Pendleton, Manager

DATE: \_\_\_\_\_






**Water Right Transfer**  
**From**  
**Louis F. Mahar**  
**T37S, R1W, S 27, W.M.**  
**TL 371W27-1605**

**To**  
**John Pratt**  
**Shari Eaton**

37-1W-27 1605  
2.50 Acres  
From Land

08-9

**Legend**

-  Water right to be removed
-  Previous transfer
-  Water right remaining
-  Section Line
-  Quarter-quarter Line



1 inch = 400 feet



STATE OF OREGON  
 WATER RESOURCES DEPARTMENT  
**NOTICE OF DISTRICT PERMANENT TRANSFER**  
 (ORS 540.580)

08-9

DISTRICT: TALENT IRRIGATION DISTRICT  
 ADDRESS: P.O. BOX 467  
 TALENT, OREGON 97540  
 PHONE: (541) 535-1529

**1) WATER RIGHT**

CERTIFICATE: 79212 & CERTIFICATE: 83727  
 PRIORITY: 5/23/1912, 8/20/1915, 7/31/1915, 9/6/1915 PRIORITY: 9/6/1915

WATER RIGHT LISTED UNDER NAME OF: 79212 in Talent Irrigation District's name; 83727 in U.S.B.R.'s name  
 IN CERTIFICATE

**2) APPLICANT**

NAME: John Pratt and Shari Eaton  
 ADDRESS: 6913 Dark Hollow Road, Medford, OR 97501  
 ENCUMBERANCES: No

**3) TYPE OF CHANGE: PERMANENT CHANGE IN PLACE OF USE**

**4) LOCATION OF USE: AUTHORIZED POINT OF DIVERSION:** On file with the Oregon Water Resources Department  
 LOCATION OF AUTHORIZED PLACE OF USE

TOWNSHIP	RANGE	SECTION	¼, ¼ OF SECTION	TAX LOT	# OF ACRES IRRIGATED	OTHER USE	CERTIFICATE/SUPPLEMENTAL
38 S	1 W	18	NESW	1604	0.3	IR	79212 and 83727

**5) RECIPIENT**

NAME: John Pratt and Shari Eaton  
 ADDRESS: 6913 Dark Hollow Road, Medford, OR 97501

**6) LOCATION OF PROPOSED USE**

TOWNSHIP	RANGE	SECTION	¼, ¼ OF SECTION	TAX LOT	# OF ACRES IRRIGATED	OTHER USE	CERTIFICATE/SUPPLEMENTAL
38 S	1W	18	NESW	1604	0.3	IR	79212 and 83727

**7) EXHIBITS**

A. A map showing the location of the present and proposed irrigated lands.

TALENT IRRIGATION DISTRICT hereby certifies that the applicant and recipient are the deed holders of subject properties; that our files are complete with a copy of the recorded documents; that the applicant's land has been irrigated within the last five years or the right appurtenant is not subject to forfeiture, and that applicant and recipient hereby authorize the transfer proposed herein.

NOTICE IS HEREBY GIVEN that this proposed change is subject to the approval of the Bureau of Reclamation and the Oregon Water Resources Department and that the Bureau of Reclamation and/or the Oregon Water Resources Department may reject the transfer or may require mitigation to avoid injury.

TALENT IRRIGATION DISTRICT, AND APPLICANT, HEREBY SWEARS THAT THE ABOVE NOTICE FOR TRANSFER OF WATER RIGHT AND THE STATEMENT'S MADE ARE TRUE AND CORRECT.

APPLICANT:  DATE: 10-15-08  
 John Pratt

APPLICANT:  DATE: 10-15-08  
 Shari Eaton

RECIPIENT:  DATE: 10-15-08  
 John Pratt

**RECEIVED**

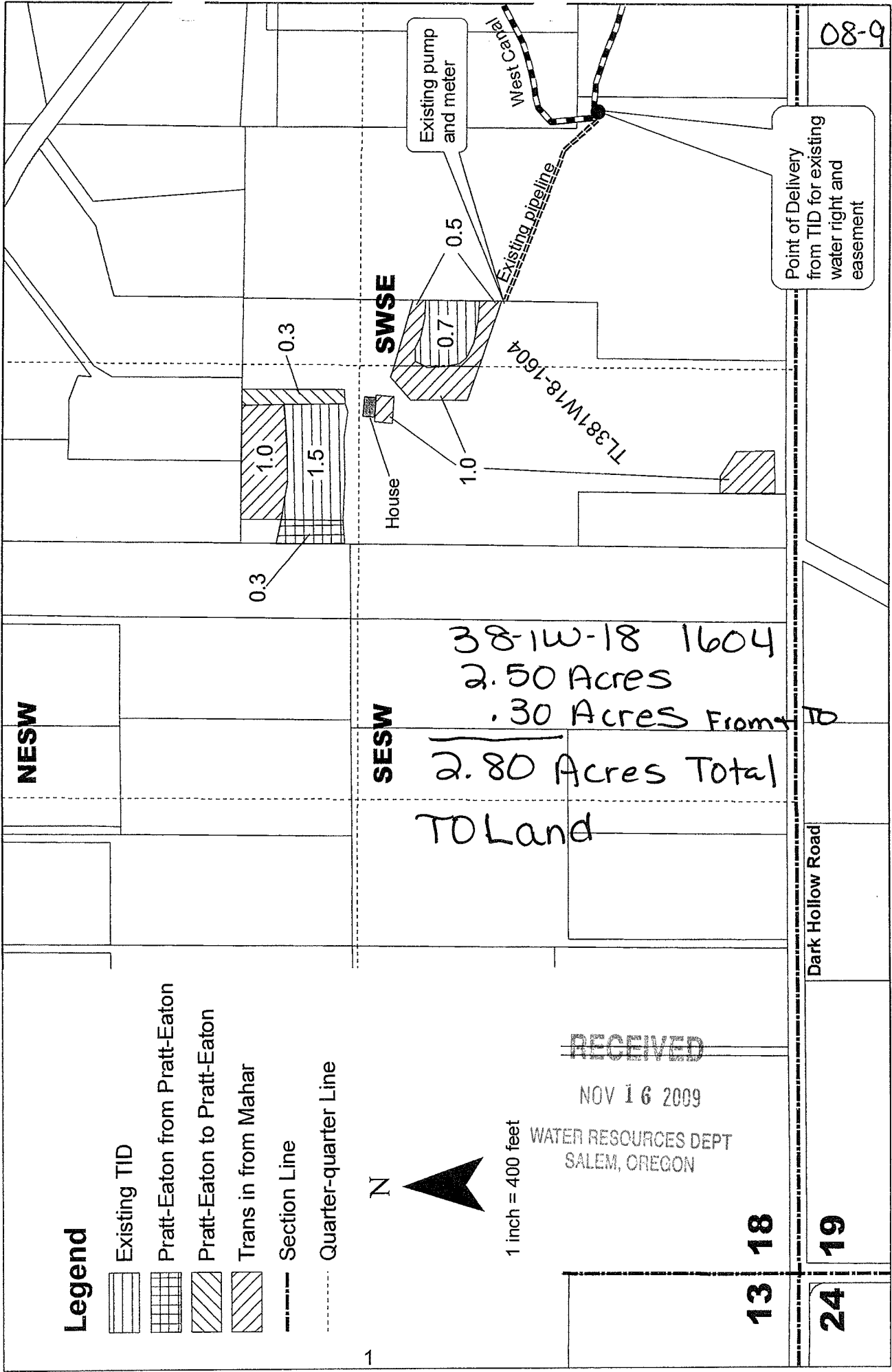
NOV 16 2009

Dated 10/13/08 T 10976



**Water Right Transfer**  
**T 38 S, R 1 W, Sec 18 W.M.**  
**Tax lot 381W18-1604**  
**John Pratt and Shari Eaton**

T 10976



**Legend**

- Existing TID
- Pratt-Eaton from Pratt-Eaton
- Pratt-Eaton to Pratt-Eaton
- Trans in from Mahar
- Section Line
- Quarter-quarter Line



1 inch = 400 feet

**RECEIVED**

NOV 16 2009

WATER RESOURCES DEPT  
 SALEM, OREGON

**38-1W-18 1604**  
**2.50 Acres**  
**.30 Acres From TID**  


---

**2.80 Acres Total**  
**TDLand**

Point of Delivery from TID for existing water right and easement

08-9

Dark Hollow Road

**13 18**

**24 19**

STATE OF OREGON  
 WATER RESOURCES DEPARTMENT  
**NOTICE OF DISTRICT PERMANENT TRANSFER**  
 (ORS 540.580)

DISTRICT: TALENT IRRIGATION DISTRICT  
 ADDRESS: P.O. BOX 467  
 TALENT, OREGON 97540  
 PHONE: (541) 535-1529

**RECEIVED**

NOV 16 2009

1) **WATER RIGHT**

CERTIFICATE: 79212 & CERTIFICATE: 83727  
 PRIORITY: 5/23/1912, 8/20/1915, 7/31/1915, 9/6/1915 PRIORITY: 9/6/1915

WATER RESOURCES DEPT  
 SALEM, OREGON

WATER RIGHT LISTED UNDER NAME OF: 79212 in Talent Irrigation District's name; 83727 in U.S.B.R.'s name  
 IN CERTIFICATE

2) **APPLICANT**

NAME: Vernon and Lois Rogers  
 ADDRESS: 3242 Surry Driver, Medford, OR 97501  
 ENCUMBERANCES: Yes, mortgage holders notified

3) **TYPE OF CHANGE:** PERMANENT CHANGE IN PLACE OF USE

4) **LOCATION OF USE:** AUTHORIZED POINT OF DIVERSION: On file with the Oregon Water Resources Department  
 LOCATION OF AUTHORIZED PLACE OF USE

TOWNSHIP	RANGE	SECTION	¼, ¼ OF SECTION	TAX LOT	# OF ACRES IRRIGATED	OTHER USE	CERTIFICATE/SUPPLEMENTAL
38S	2W	12	NWNE	82W12A-800	0.31	IR	79515 & 83727
38S	2W	12	SWNE	82W12A-800	1.61	IR	79515 & 83727

5) **RECIPIENT**

NAME: Andrea C. Patterson, Trustee of the Marion D. Gilli Revocable Trust  
 ADDRESS: 3255 Carriage Drive, Medford, OR 97501

6) **LOCATION OF PROPOSED USE**

TOWNSHIP	RANGE	SECTION	¼, ¼ OF SECTION	TAX LOT	# OF ACRES IRRIGATED	OTHER USE	CERTIFICATE/SUPPLEMENTAL
38S	2W	12	NWNE	382W1 2A-500	1.92	IR	79515 & 83727

7) **EXHIBITS**

A. A map showing the location of the present and proposed irrigated lands.

TALENT IRRIGATION DISTRICT hereby certifies that the applicant and recipient are the deed holders of subject properties; that our files are complete with a copy of the recorded documents; that the applicant's land has been irrigated within the last five years or the right appurtenant is not subject to forfeiture, and that applicant and recipient hereby authorize the transfer proposed herein.

NOTICE IS HEREBY GIVEN that this proposed change is subject to the approval of the Bureau of Reclamation and the Oregon Water Resources Department and that the Bureau of Reclamation and/or the Oregon Water Resources Department may reject the transfer or may require mitigation to avoid injury.

TALENT IRRIGATION DISTRICT, AND APPLICANT, HEREBY SWEARS THAT THE ABOVE NOTICE FOR TRANSFER OF WATER RIGHT AND THE STATEMENT'S MADE ARE TRUE AND CORRECT.

APPLICANT: Vernon Rogers DATE: 11-17-08  
 Vernon Rogers

APPLICANT: Lois Rogers DATE: 11-17-08  
 Lois Rogers

RECIPIENT: Andrea L. Patterson, Trustee  
Andrea L. Patterson, Trustee of the Marion D. Gill Revocable Trust

DATE: 11/17/08

FOR DISTRICT: Jim Pendleton  
Jim Pendleton, Manager

DATE: 4-24-09

RECEIVED

NOV 16 2009

WATER RESOURCES DEPT  
SALEM, OREGON

T 10976

# Water Right Transfer Map

09-1

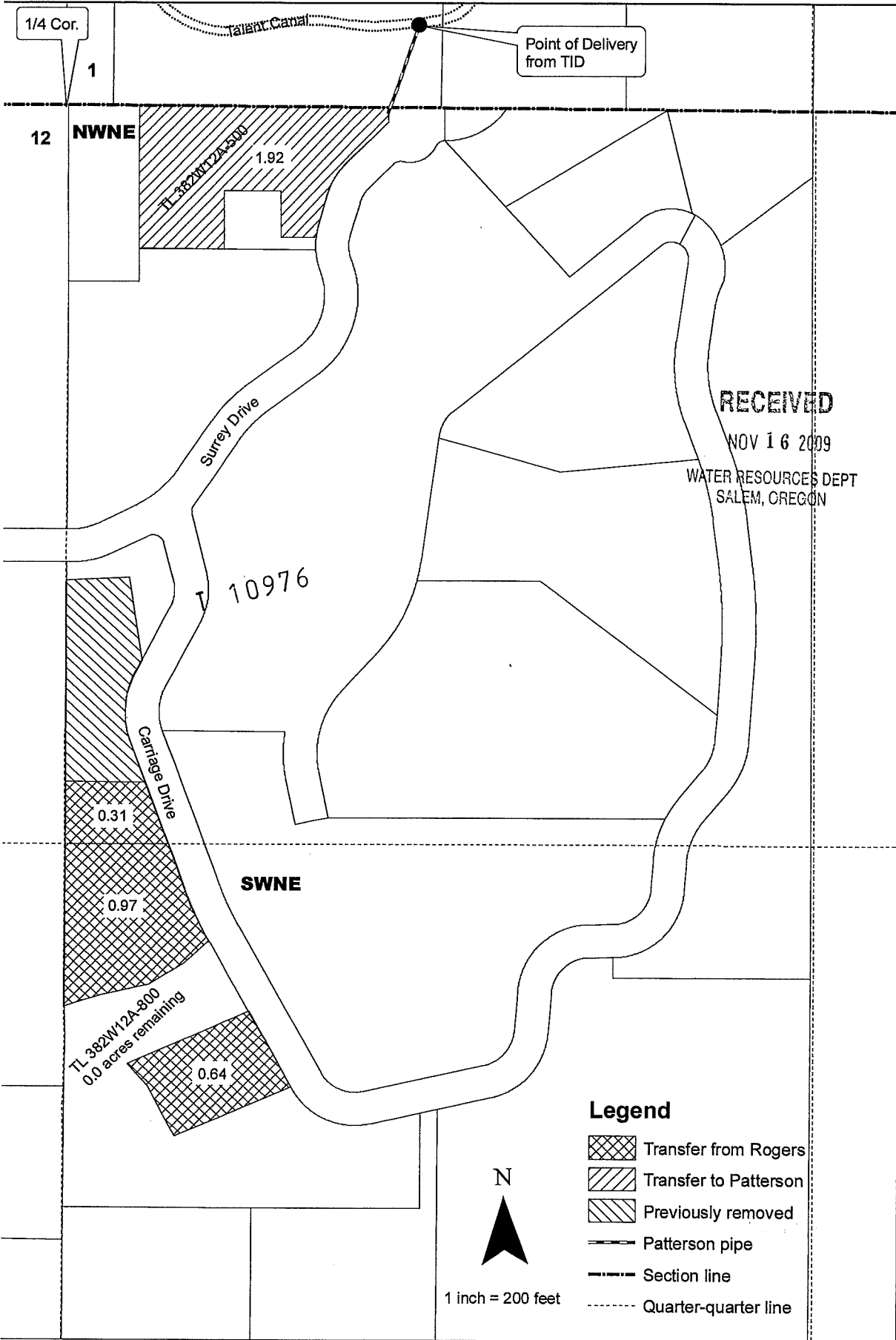
From: Rogers

"From" 38.2W.12A 800 1.92 Ac

To: Patterson

"TO" 38.2W.12A 500 1.92 Ac

T38S, R2W, Sec. 12, W.M.



09-2

STATE OF OREGON  
WATER RESOURCES DEPARTMENT  
**NOTICE OF DISTRICT PERMANENT TRANSFER**  
(ORS 540.580)

DISTRICT: TALENT IRRIGATION DISTRICT  
ADDRESS: P.O. BOX 467  
TALENT, OREGON 97540  
PHONE: (541) 535-1529

RECEIVED

NOV 16 2009

1) **WATER RIGHT**

CERTIFICATE: 79212 & CERTIFICATE: 83727  
PRIORITY: 5/23/1912, 8/20/1915, 7/31/1915, 9/6/1915 PRIORITY: 9/6/1915

WATER RESOURCES DEPT  
SALEM, OREGON

WATER RIGHT LISTED UNDER NAME OF: 79212 in Talent Irrigation District's name; 83727 in U.S.B.R.'s name  
IN CERTIFICATE

2) **APPLICANT**

NAME: Sigrit Morghen for Cache Cobre, LLC  
ADDRESS: 2305 Ashland St CPME 515, Ashland, Oregon 97520  
ENCUMBERANCES: yes

3) **TYPE OF CHANGE:** PERMANENT CHANGE IN PLACE OF USE

4) **LOCATION OF USE:** AUTHORIZED POINT OF DIVERSION: On file with the Oregon Water Resources Department  
LOCATION OF AUTHORIZED PLACE OF USE

TOWNSHIP	RANGE	SECTION	¼, ¼ OF SECTION	TAX LOT	# OF ACRES IRRIGATED	OTHER USE	CERTIFICATE/SUPPLEMENTAL
39 S	1 E	12	SW NW	330	0.5	IR	83727
39 S	1 E	12	SE NW	330	2.5	IR	83727

5) **RECIPIENT**

NAME: Robert S. and Heath H. London, Trustees of the London Family Trust  
ADDRESS: 212 Aurora Dr., Montecito, CA, 93108

6) **LOCATION OF PROPOSED USE**

TOWNSHIP	RANGE	SECTION	¼, ¼ OF SECTION	TAX LOT	# OF ACRES IRRIGATED	OTHER USE	CERTIFICATE/SUPPLEMENTAL
38 S	1 W	02	NWNE	200	2.3	IR	83727
38 S	1 W	02	SW SE	200	0.7	IR	83727

7) **EXHIBITS**

A. A map showing the location of the present and proposed irrigated lands.

TALENT IRRIGATION DISTRICT hereby certifies that the applicant and recipient are the deed holders of subject properties; that our files are complete with a copy of the recorded documents; that the applicant's land has been irrigated within the last five years or the right appurtenant is not subject to forfeiture, and that applicant and recipient hereby authorize the transfer proposed herein.

NOTICE IS HEREBY GIVEN that this proposed change is subject to the approval of the Bureau of Reclamation and the Oregon Water Resources Department and that the Bureau of Reclamation and/or the Oregon Water Resources Department may reject the transfer or may require mitigation to avoid injury.

TALENT IRRIGATION DISTRICT, AND APPLICANT, HEREBY SWEARS THAT THE ABOVE NOTICE FOR TRANSFER OF WATER RIGHT AND THE STATEMENT'S MADE ARE TRUE AND CORRECT.

APPLICANT: Sigrit Morghen for Cache Cobre, LLC DATE: 1-26-09

RECIPIENT: Robert S. London, Trustee DATE: \_\_\_\_\_

RECIPIENT: \_\_\_\_\_ DATE: \_\_\_\_\_

Heath H. London, Trustee

FOR DISTRICT: \_\_\_\_\_ DATE: 4-24-09

Jim Pendleton, Manager

District File # \_\_\_\_\_

Notice # \_\_\_\_\_

T 10976

**RECEIVED**

NOV 16 2009

WATER RESOURCES DEPT  
SALEM, OREGON

STATE OF OREGON  
WATER RESOURCES DEPARTMENT  
**NOTICE OF DISTRICT PERMANENT TRANSFER**  
(ORS 540.580)

DISTRICT: TALENT IRRIGATION DISTRICT  
ADDRESS: P.O. BOX 467  
TALENT, OREGON 97540  
PHONE: (541) 535-1529

RECEIVED

NOV 16 2009

WATER RESOURCES DEPT  
SALEM, OREGON

1) **WATER RIGHT**

CERTIFICATE: 79212 & CERTIFICATE: 83727  
PRIORITY: 5/23/1912, 8/20/1915, 7/31/1915, 9/6/1915 PRIORITY: 9/6/1915

WATER RIGHT LISTED UNDER NAME OF: 79212 in Talent Irrigation District's name; 83727 in U.S.B.R.'s name  
IN CERTIFICATE

2) **APPLICANT**

NAME: Sigrit Morghen for Cache Cobre, LLC  
ADDRESS: 2305 Ashland St CPME 515, Ashland, Oregon 97520  
ENCUMBERANCES: yes

3) **TYPE OF CHANGE: PERMANENT CHANGE IN PLACE OF USE**

4) **LOCATION OF USE: AUTHORIZED POINT OF DIVERSION: On file with the Oregon Water Resources Department**  
**LOCATION OF AUTHORIZED PLACE OF USE**

TOWNSHIP	RANGE	SECTION	¼, ¼ OF SECTION	TAX LOT	# OF ACRES IRRIGATED	OTHER USE	CERTIFICATE/SUPPLEMENTAL
39 S	1 E	12	SW NW	330	0.5	IR	83727
39 S	1 E	12	SE NW	330	2.5	IR	83727

5) **RECIPIENT**

NAME: Robert S. and Heath H. London, Trustees of the London Family Trust  
ADDRESS: 212 Aurora Dr., Montecito, CA, 93108

6) **LOCATION OF PROPOSED USE**

TOWNSHIP	RANGE	SECTION	¼, ¼ OF SECTION	TAX LOT	# OF ACRES IRRIGATED	OTHER USE	CERTIFICATE/SUPPLEMENTAL
38 S	1 W	02	NWNE	200	2.3	IR	83727
38 S	1 W	02	SW SE	200	0.7	IR	83727

7) **EXHIBITS**

A. A map showing the location of the present and proposed irrigated lands.

TALENT IRRIGATION DISTRICT hereby certifies that the applicant and recipient are the deed holders of subject properties; that our files are complete with a copy of the recorded documents; that the applicant's land has been irrigated within the last five years or the right appurtenant is not subject to forfeiture, and that applicant and recipient hereby authorize the transfer proposed herein.

NOTICE IS HEREBY GIVEN that this proposed change is subject to the approval of the Bureau of Reclamation and the Oregon Water Resources Department and that the Bureau of Reclamation and/or the Oregon Water Resources Department may reject the transfer or may require mitigation to avoid injury.

TALENT IRRIGATION DISTRICT, AND APPLICANT, HEREBY SWEARS THAT THE ABOVE NOTICE FOR TRANSFER OF WATER RIGHT AND THE STATEMENT'S MADE ARE TRUE AND CORRECT.

APPLICANT: \_\_\_\_\_ DATE: \_\_\_\_\_  
Sigrit Morghen for Cache Cobre, LLC

RECIPIENT: Robert S London, Trustee DATE: JAN. 26, 2009  
Robert S. London, Trustee

RECIPIENT: Heath H. London DATE: 1/26/09  
Heath H. London, Trustee TRUSTEE

FOR DISTRICT: Jim Pendleton DATE: \_\_\_\_\_  
Jim Pendleton, Manager

District File # \_\_\_\_\_  
Notice # \_\_\_\_\_

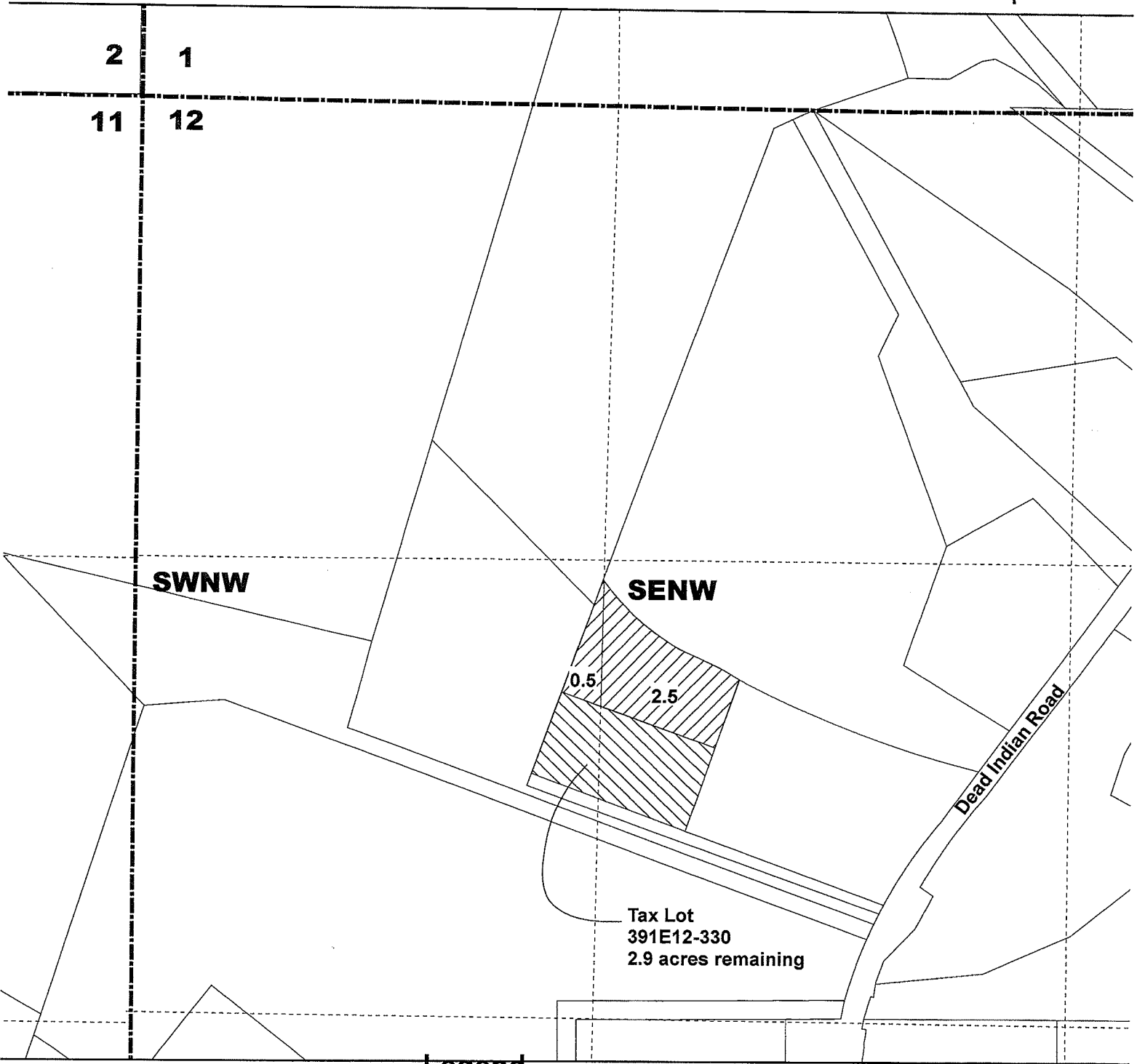
T 10976

RECEIVED  
NOV 16 2009  
WATER RESOURCES DEPT  
SALEM, OREGON



**Water Right Transfer**  
**From**  
**T 39 S, R 1 E, Sec 12**  
**Cache Cobre, LLC**

09-2  
39-1E-12 330  
3.00 Acres  
From Land







N



1 inch = 400 feet

T 10976

**Legend**

-  Cache remaining
-  Water Right to be removed
-  Section Line
-  Quarter-quarter Line

**RECEIVED**

NOV 16 2009

WATER RESOURCES DEPT  
SALEM, OREGON

09-2

STATE OF OREGON  
WATER RESOURCES DEPARTMENT  
**NOTICE OF DISTRICT PERMANENT TRANSFER**  
(ORS 540.580)

RECEIVED

NOV 16 2009

WATER RESOURCES DEPT  
SALEM, OREGON

DISTRICT: TALENT IRRIGATION DISTRICT  
ADDRESS: P.O. BOX 467  
TALENT, OREGON 97540  
PHONE: (541) 535-1529

1) **WATER RIGHT**

CERTIFICATE: 79212 & CERTIFICATE: 83727  
PRIORITY: 5/23/1912, 8/20/1915, 7/31/1915, 9/6/1915 PRIORITY: 9/6/1915

WATER RIGHT LISTED UNDER NAME OF: 79212 in Talent Irrigation District's name; 83727 in U.S.B.R.'s name  
IN CERTIFICATE

2) **APPLICANT**

NAME: Sigrit Morghen for Mor-Gain & Associates, LLC  
ADDRESS: 2305 Ashland St CPME 515, Ashland, Oregon 97520 1000 Road Indian  
ENCUMBERANCES: yes

3) **TYPE OF CHANGE:** PERMANENT CHANGE IN PLACE OF USE

4) **LOCATION OF USE:** AUTHORIZED POINT OF DIVERSION: On file with the Oregon Water Resources Department  
LOCATION OF AUTHORIZED PLACE OF USE

TOWNSHIP	RANGE	SECTION	¼, ¼ OF SECTION	TAX LOT	# OF ACRES IRRIGATED	OTHER USE	CERTIFICATE/SUPPLEMENTAL
39 S	1 E	12	SE NW	328	2.0	IR	83727

5) **RECIPIENT**

NAME: Robert S. and Heath H. London, Trustees of the London Family Trust  
ADDRESS: 212 Aurora Dr., Montecito, CA, 93108

6) **LOCATION OF PROPOSED USE**

TOWNSHIP	RANGE	SECTION	¼, ¼ OF SECTION	TAX LOT	# OF ACRES IRRIGATED	OTHER USE	CERTIFICATE/SUPPLEMENTAL
38 S	1 W	02	SE SW	200	1.2	IR	83727
38 S	1 W	02	SW SE	200	0.8	IR	83727

7) **EXHIBITS**

A. A map showing the location of the present and proposed irrigated lands.

TALENT IRRIGATION DISTRICT hereby certifies that the applicant and recipient are the deed holders of subject properties; that our files are complete with a copy of the recorded documents; that the applicant's land has been irrigated within the last five years or the right appurtenant is not subject to forfeiture, and that applicant and recipient hereby authorize the transfer proposed herein.

NOTICE IS HEREBY GIVEN that this proposed change is subject to the approval of the Bureau of Reclamation and the Oregon Water Resources Department and that the Bureau of Reclamation and/or the Oregon Water Resources Department may reject the transfer or may require mitigation to avoid injury.

TALENT IRRIGATION DISTRICT, AND APPLICANT, HEREBY SWEARS THAT THE ABOVE NOTICE FOR TRANSFER OF WATER RIGHT AND THE STATEMENT'S MADE ARE TRUE AND CORRECT.

APPLICANT: Sigrit Morghen for Mor-Gain & Assoc. LLC DATE: 1-26-09  
Sigrit Morghen for Mor-Gain & Associates, LLC

RECIPIENT: \_\_\_\_\_ DATE: \_\_\_\_\_  
Robert S. London, Trustee

RECIPIENT: \_\_\_\_\_ DATE: \_\_\_\_\_  
Heath H. London, Trustee

FOR DISTRICT: \_\_\_\_\_ DATE: \_\_\_\_\_  
Jim Pendleton, Manager

District File # \_\_\_\_\_  
Notice # \_\_\_\_\_

RECEIVED

NOV 16 2009

WATER RESOURCES DEPT  
SALEM, OREGON

T 10976

STATE OF OREGON  
WATER RESOURCES DEPARTMENT  
**NOTICE OF DISTRICT PERMANENT TRANSFER**  
(ORS 540.580)

DISTRICT: TALENT IRRIGATION DISTRICT  
ADDRESS: P.O. BOX 467  
TALENT, OREGON 97540  
PHONE: (541) 535-1529

RECEIVED

NOV 16 2009

WATER RESOURCES DEPT  
SALEM, OREGON

1) **WATER RIGHT**

CERTIFICATE: 79212 & CERTIFICATE: 83727  
PRIORITY: 5/23/1912, 8/20/1915, 7/31/1915, 9/6/1915 PRIORITY: 9/6/1915

WATER RIGHT LISTED UNDER NAME OF: 79212 in Talent Irrigation District's name; 83727 in U.S.B.R.'s name  
IN CERTIFICATE

2) **APPLICANT**

NAME: Sigrit Morghen for Mor-Gain & Associates, LLC  
ADDRESS: 2305 Ashland St CPME 515, Ashland, Oregon 97520  
ENCUMBERANCES: yes

3) **TYPE OF CHANGE:** PERMANENT CHANGE IN PLACE OF USE

4) **LOCATION OF USE:** AUTHORIZED POINT OF DIVERSION: On file with the Oregon Water Resources Department  
LOCATION OF AUTHORIZED PLACE OF USE

TOWNSHIP	RANGE	SECTION	¼, ¼ OF SECTION	TAX LOT	# OF ACRES IRRIGATED	OTHER USE	CERTIFICATE/SUPPLEMENTAL
39 S	1 E	12	SE NW	328	2.0	IR	83727

5) **RECIPIENT**

NAME: Robert S. and Heath H. London, Trustees of the London Family Trust  
ADDRESS: 212 Aurora Dr., Montecito, CA, 93108

6) **LOCATION OF PROPOSED USE**

TOWNSHIP	RANGE	SECTION	¼, ¼ OF SECTION	TAX LOT	# OF ACRES IRRIGATED	OTHER USE	CERTIFICATE/SUPPLEMENTAL
38 S	1 W	02	SE SW	200	1.2	IR	83727
38 S	1 W	02	SW SE	200	0.8	IR	83727

7) **EXHIBITS**

A. A map showing the location of the present and proposed irrigated lands.

TALENT IRRIGATION DISTRICT hereby certifies that the applicant and recipient are the deed holders of subject properties; that our files are complete with a copy of the recorded documents; that the applicant's land has been irrigated within the last five years or the right appurtenant is not subject to forfeiture, and that applicant and recipient hereby authorize the transfer proposed herein.

NOTICE IS HEREBY GIVEN that this proposed change is subject to the approval of the Bureau of Reclamation and the Oregon Water Resources Department and that the Bureau of Reclamation and/or the Oregon Water Resources Department may reject the transfer or may require mitigation to avoid injury.

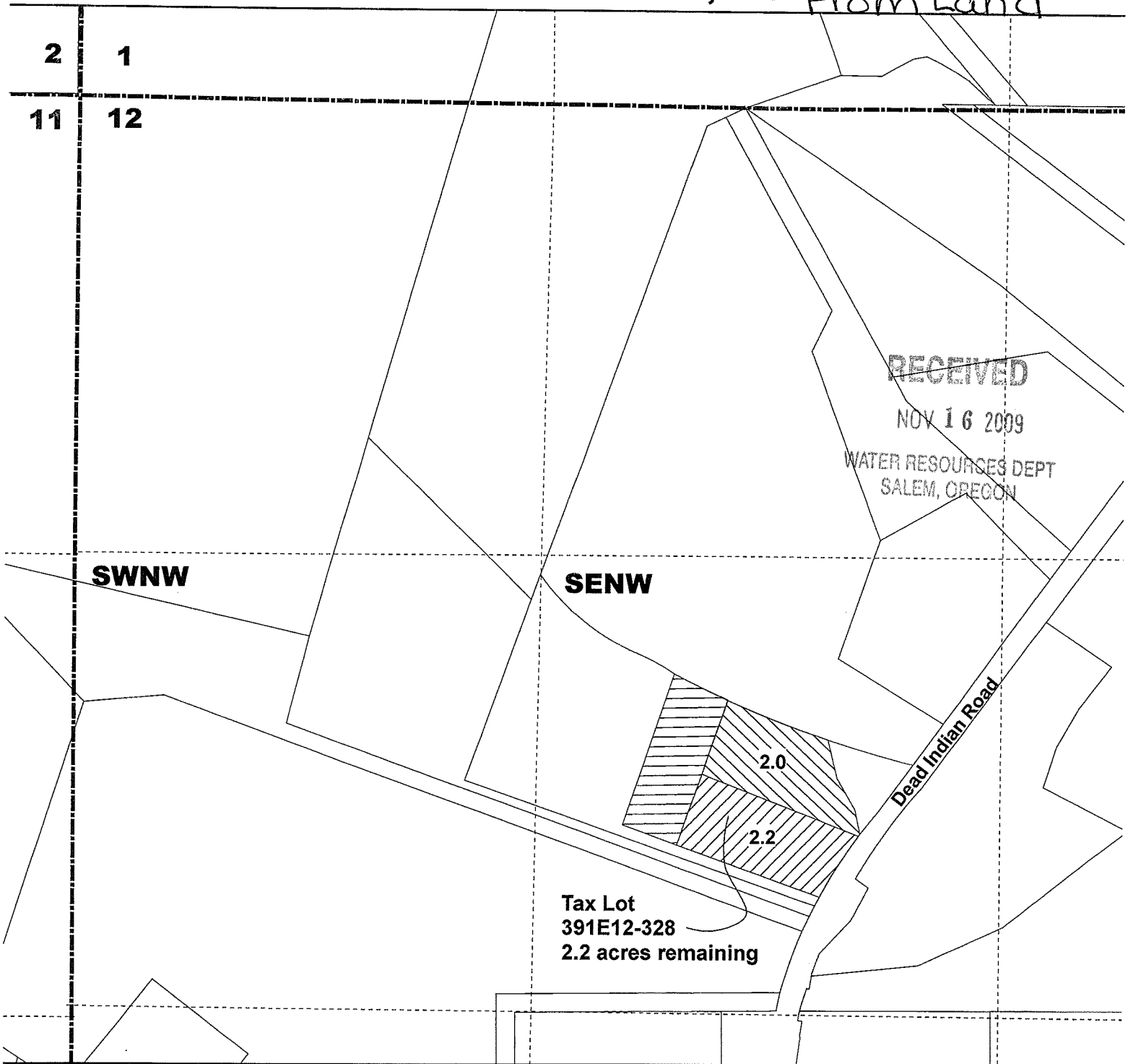
TALENT IRRIGATION DISTRICT, AND APPLICANT, HEREBY SWEARS THAT THE ABOVE NOTICE FOR TRANSFER OF WATER RIGHT AND THE STATEMENT'S MADE ARE TRUE AND CORRECT.

APPLICANT: \_\_\_\_\_ DATE: \_\_\_\_\_  
Sigrit Morghen for Mor-Gain & Associates, LLC

RECIPIENT: Robert S London, Trustee DATE: Jan 26, 2009  
Robert S. London, Trustee

**Water Right Transfer**  
**From**  
**T 39 S, R 1 E, Sec 12**  
**Mor-Gain & Associates, LLC**

09-2  
39-1E-12 328  
2.00 Acres  
From Land








T 10976  
N



1 inch = 400 feet

**Legend**

-  Water Right to be removed
-  Water Right remaining
-  Previously removed (Marikos)
-  Section Line
-  Quarter-quarter Line

Water Right Transfer

To

T 38 S, R 1 W, Sec 02, W.M.

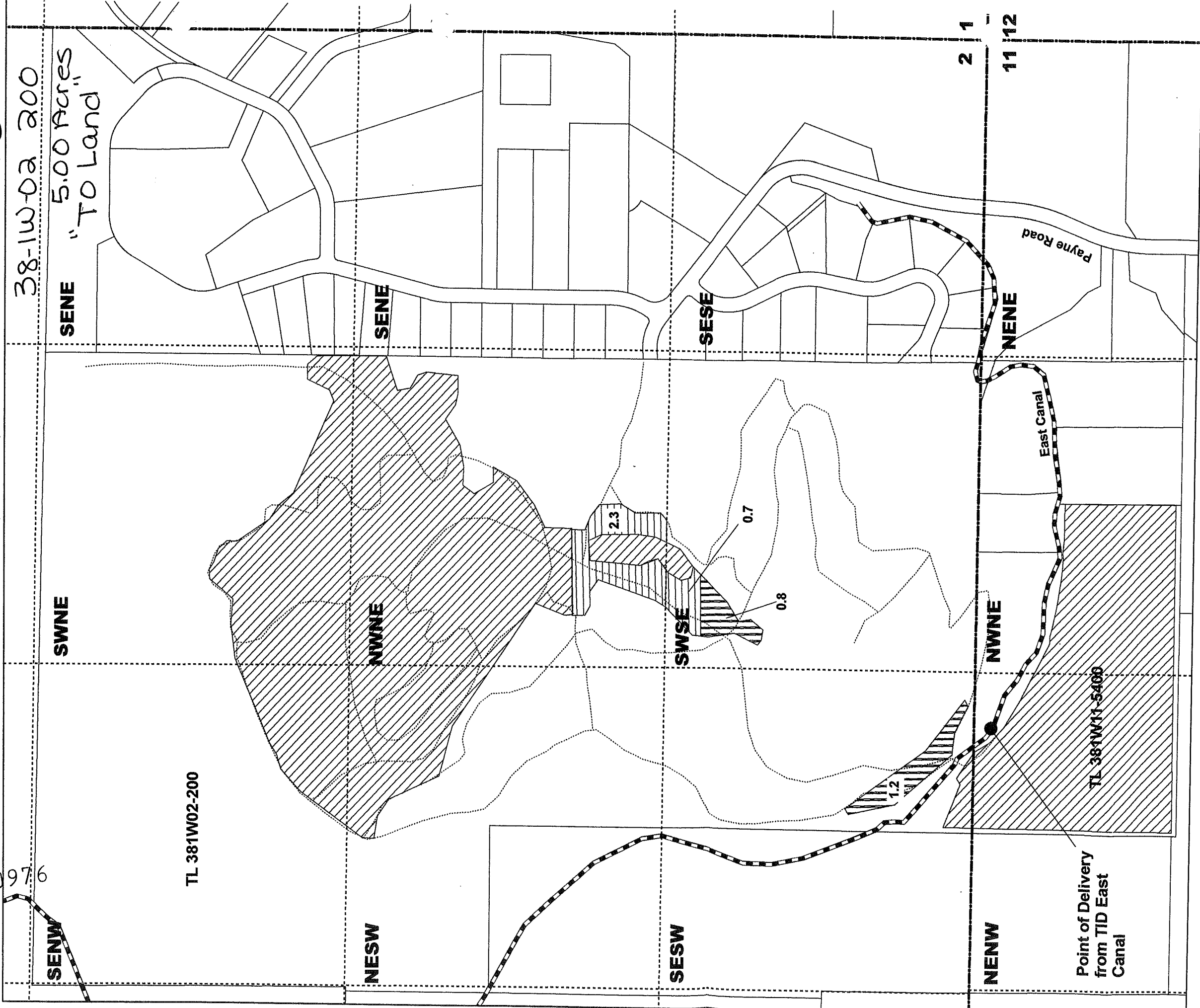
09-2

38-1W-02 200

SENE  
5.00 Acres  
"To Land"

T 10976

TL 381W02-200



- Legend
- From TL 391E12-328
  - From TL 391E12-330
  - Existing TID water right
  - Existing pipelines
  - Section Line
  - Quarter-Quarter Line



1 inch = 400 feet

RECEIVED

NOV 16 2009

WATER RESOURCES DEPT  
SALEM, OREGON

**Robert S. London & Heath H. London  
Trustees of the London Family Trust  
Tax Lot 381W02-200**

Note: The pipelines shown are existing and are used to apply ground water for Nursery Use according to Water Resources Department Permit G-15276. These same pipelines are used to apply irrigation water to the area with TID water rights.