

State of Oregon
 WATER RESOURCES DEPARTMENT
DISTRICT PETITION FOR PERMANENT TRANSFER
(ORS 540.580)

District File # 2008

DISTRICT: Talent Irrigation District

ADDRESS: P.O. Box 467
 Talent, OR 97540

PHONE: 541-535-1529 FAX: 541-535-4108 EMAIL: tid@talentid.org

RECEIVED

NOV 28 2008

1) **WATER RIGHT**

CERTIFICATE: 79212

PRIORITY: 5/23/1912, 8/20/1915, 7/31/1915, 9/6/1915

WATER RESOURCES DEPT
SALEM, OREGON
 & PERMIT 25915 NOW CERTIFICATE 83727
 PRIORITY: 9/6/1915

2) **TYPE OF CHANGE:** PERMANENT CHANGE IN PLACE OF USE

3) **LOCATION OF AUTHORIZED PLACE OF USE:** (PRESENT USER)

s/b NWSW

NAME	LEGAL DESCRIPTION	CERT.	USE	NOTICE#	ACRES	CERT/SUPP
Geraldine Boen	381W26A-1700 NW NW	79212	IR	04-34	.03	P25915/C83727
Geraldine Boen	381W26A-1700 SW NW	79212	IR	04-34	.12	P25915/C83727
Geraldine Boen	381W26A-1700 NE NE	79212	IR	04-34	.70	P25915/C83727
Geraldine Boen	381W26A-1700 SE NE	79212	IR	04-34	.15	P25915/C83727
Gregory Taylor	382W12-1100 NE SW	79212	IR	04-35	1.00	P25915/C83727
Craig/Jennifer Bramscher	392E32-1406 NW SW	79212 on C. 83727	IR	04-52	.91	P25915/C83727
Bud's Dairy	391E11CB-1000 SW NW	79212 on C. 79212	IR	04-52	4.77	P25915/C83727
Crystal Springs Dev. Grp.	371W27-800 SE NW	P25915/C83727	IR	05-11	.50	
Louis F. Mahar	371W34-2000 NW SW	P25915/C83727	IR	05-29	1.00	s/b SENE
Crystal Springs Dev. Grp.	371W27-1000 NW SE	P25915/C83727	IR	05-32	4.00	
Crystal Springs Dev. Grp.	371W27-1000 NW SE	P25915/C83727	IR	05-33	2.00	
George Cota	391E14CB-600 NW SW	79212	IR	05-40	1.00	P25915/C83727
Suncrest Homes, LLC	391E14BB-1200 NW NW	79212	IR	05-41	2.60	P25915/C83727
O. R. Edwards	391E15AD-300 SE SE	79212	IR	05-41	.40	P25915/C83727
Louis Mahar	371W34-1201 SE NW	P25915/C83727	IR	05-46	1.00	
William/Lori Whitley	381W22-1700 SE NE	79212	IR	06-6	2.00	P25915/C83727
William/Lori Whitley	381W22-1700 SE NE	79212	IR	06-8	1.10	P25915/C83727
William/Lori Whitley	381W22-1700 SW NE	79212	IR	06-9	.25	P25915/C83727
William/Lori Whitley	381W22-1700 SE NE	79212	IR	06-9	6.25	P25915/C83727
Diana Rasmussen	381W16AB-2105 NW NE	79212	IR	07-1	.10	P25915/C83727
Independent Printing Co.	391E14BA-800 NE NW	79212	IR	07-1	.40	P25915/C83727
City of Talent	381W26D-900 NE SE	79212	IR	07-5	3.90	P25915/C83727
City of Talent	381W23D-301 NW SE	79212	IR	07-5	1.10	P25915/C83727
City of Talent	381W23D-301 NW SE	79212	IR	07-10	1.40	P25915/C83727
City of Talent	381W35B-1400 SE NW	79212	IR	07-10	3.60	P25915/C83727
Val/Katie Bubb	371W35-305 SW NW	P25915/C83727	IR	07-11	.30	
Arthur/Wilhelmina deLane	381W24C-200 NW SW	79212	IR	07-12	2.49	P25915/C83727
Arthur/Wilhelmina deLane	381W23A-1000 NE SE	79212	IR	07-12	.80	P25915/C83727
Matthew/Shari Botermans	381W25CA-2401 NE SW	79212	IR	07-13	.20	P25915/C83727
Matthew/Shari Botermans	381W25CA-2402 NE SW	79212	IR	07-13	.20	P25915/C83727
Patrick Harney	381W25CA-2403 NE SW	79212	IR	07-13	.10	P25915/C83727
Patrick Harney	381W25CA-2404 NE SW	79212	IR	07-13	.10	P25915/C83727
City of Talent	381W23D-301 NW SE	79212	IR	07-13	.90	P25915/C83727
City of Talent	381W25CA-Street NE SW	79212	IR	07-13	.17	P25915/C83727
Arthur/Wilhelmina deLane	381W24C-200 NE SW	79212	IR	07-13	.32	P25915/C83727
Arthur/Wilhelmina deLane	381W24C-200 NW SW	79212	IR	07-13	5.69	P25915/C83727
Arthur/Wilhelmina deLane	381W23A-1000 NW SW	79212	IR	07-13	2.32	P25915/C83727
Louis Mahar	371W34-1201 NE NW	P25915/C83727	IR	07-15	1.00	
Louis Mahar	371W34-1201 NE SW	P25915/C83727	IR	07-17	1.80	
Scott/Antoinette Knox	381E32-1701 SW SW	79212	IR	07-17	.70	P25915/C83727
Scott/Antoinette Knox	381E32-1704 SW SW	79212	IR	07-17	1.50	P25915/C83727

Crystal Springs Dev. Grp.	371W27-1000 NW SE	P25915/C83727	IR	07-18	2.00	
Crystal Springs Dev. Grp.	371W27-1000 NW SE	P25915/C83727	IR	07-19	4.00	
Crystal Springs Dev. Grp.	371W27-1000 NW SE	P25915/C83727	IR	07-20	2.00	
Crystal Springs Dev. Grp.	371W27-1000 NW SE	P25915/C83727	IR	07-21	1.10	
M. Ochoa/M. O'Dwyer	391E14A-1600 SE NE	79212	IR	07-21	.90	P25915/C83727
Crystal Springs Dev. Grp.	371W27-1000 NW SE	P25915/C83727	IR	07-22	3.00	
Crystal Springs Dev. Grp.	371W27-1000 NW SE	P25915/C83727	IR	07-23	3.20	
Louis Mahar	371W34-1201 NE SW	P25915/C83727	IR	07-23	.80	
				TOTAL	75.87	

0.91 ac s/b 83727
0.13 ac s/b 79212

4) LOCATION OF PROPOSED PLACE OF USE: (PROPOSED USER)

NAME	LEGAL DESCRIPTION	CERT.	USE	NOTICE #	ACRES	CERT/SUPP
Janet Greek	402E06-500 SW NE	79212	IR	04-34	1.00	P25915/C83727
Gary/Yvonne Lewellyn	382W12-213 SW NE	79212	IR	04-35	.50	P25915/C83727
Gary/Yvonne Lewellyn	382W12-1002 SE NW	79212	IR	04-35	.50	P25915/C83727
Craig/Jennifer Bramscher	392E32-1406 SE NE	79212	IR	04-52	.27	P25915/C83727
Craig/Jennifer Bramscher	392E32-1406 NE SE	79212	IR	04-52	.64	P25915/C83727
Craig/Jennifer Bramscher	392E31-1406 NE SE	79212	IR	04-52	.31	P25915/C83727
Craig/Jennifer Bramscher	392E32-1406 NW SW	79212	IR	04-52	3.42	P25915/C83727
Craig/Jennifer Bramscher	392E32-1406 SW NW	79212	IR	04-52	1.04	P25915/C83727
Cockell/Novakowski/McCain	392E20-502 NE SW	P25915/C83727	IR	05-11	.50	
John/Nell Anton	392E19-119 NE SE	P25915/C83727	IR	05-29	1.00	
Janet Corp	392E19-112 NE SE	P25915/C83727	IR	05-32	1.50	
Janet Corp	392E19-112 NW SE	P25915/C83727	IR	05-32	.40	
Janet Corp	392E19-112 SW NE	P25915/C83727	IR	05-32	1.30	
Janet Corp	392E19-112 SE NW	P25915/C83727	IR	05-32	.80	
Margaret Corp	392E19-116 SW SE	P25915/C83727	IR	05-33	2.00	
George/Barbara Cota	391E24-100 SW NE	79212	IR	05-40	.70	P25915/C83727
George/Barbara Cota	391E24-100 SE NE	79212	IR	05-40	.30	P25915/C83727
Robert C. Bullwinkel	381W35A-1700 SW NE	79212	IR	05-41	3.00	P25915/C83727
Curtis/April Wine	392E30-2301 SW SW	P25915/C83727	IR	05-46	.70	
Curtis/April Wine	392E30-2900 SW SW	P25915/C83727	IR	05-46	.30	
Philip Paden	381E21-100 SW NE	79212	IR	06-6	.73	P25915/C83727
Philip Paden	381E21-100 SE NW	79212	IR	06-6	.08	P25915/C83727
Philip Paden	381E21-100 NE SW	79212	IR	06-6	.08	P25915/C83727
Philip Paden	381E21-100 NW SE	79212	IR	06-6	1.11	P25915/C83727
Robin James	381E22-200 SE SW	79212	IR	06-8	1.10	P25915/C83727
Scott C. Young	381E22-200 SW SW	79212	IR	06-9	.59	P25915/C83727
Scott C. Young	381E22-200 SE SW	79212	IR	06-9	1.83	P25915/C83727
Scott C. Young	381E27-200 NW NW	79212	IR	06-9	1.46	P25915/C83727
Scott C. Young	381E27-200 NE NW	79212	IR	06-9	.62	P25915/C83727
Scott C. Young	381E27-200 NW NE	79212	IR	06-9	2.00	P25915/C83727
Ronald Ashpole	382W02DD-2300 SW SE	79212	IR	07-1	.25	P25915/C83727
Ronald Ashpole	382W02DD-2300 SE SE	79212	IR	07-1	.25	P25915/C83727
Stanley Harris	382W13-2627 SE NW	79212	IR	07-5	4.70	P25915/C83727
Stanley Harris	382W13-2627 NE SW	79212	IR	07-5	.30	P25915/C83727
Guy Tutland	382W13-2620 SE NW	79212	IR	07-10	3.17	P25915/C83727
Guy Tutland	382W13-2670 NE SW	79212	IR	07-10	1.83	P25915/C83727
Val/Katie Bubb	371W35-305 SW NW	P25915/C83727	IR	07-11	.30	
Gary/Linda Hall	371W36-500 SE SW	79212	IR	07-12	3.29	P25915/C83727
Breckel Family Trust	371W36-501 SW SW	79212	IR	07-13	.40	P25915/C83727
Breckel Family Trust	371W36-501 SW SW	79212	IR	07-13	.20	P25915/C83727
Breckel Family Trust	371W36-501 SW SW	79212	IR	07-13	1.07	P25915/C83727
Breckel Family Trust	371W36-501 SW SW	79212	IR	07-13	8.33	P25915/C83727
Steven/Patricia Schein	391E23-1400 SW NW	P25915/C83727	IR	07-15	1.00	
Floyd/Marilyn Pawlowski	391E02-210 NW NE	P25915/C83727	IR	07-17	1.80	
Floyd/Marilyn Pawlowski	391E02-210 NW NE	79212	IR	07-17	2.20	P25915/C83727
William Colley	391E02-211 NW NE	P25915/C83727	IR	07-18	2.00	
Joseph/Joyce Craten	391E02-213 SW NE	P25915/C83727	IR	07-19	2.30	

RECEIVED
NOV 28 2008

WATER RESOURCES DEPT
SALEM, OREGON


Joseph/Joyce Craten	391E02-213 SE NE	P25915/C83727	IR	07-19	1.70	
Gary/Carol Swanson	391E02-234 NW NE	P25915/C83727	IR	07-20	.80	
Gary/Carol Swanson	391E02-234 SW NE	P25915/C83727	IR	07-20	1.20	
Daniel/Virginia McGregor	391E02-236 SW NE	P25915/C83727	IR	07-21	1.10	
Daniel/Virginia McGregor	391E02-236 SW NE	79212	IR	07-21	.70	P25915/C83727
Daniel/Virginia McGregor	391E02-236 NW NE	79212	IR	07-21	.20	P25915/C83727
Scott/Paula Nelson	391E02-214 SW NE	P25915/C83727	IR	07-22	1.50	
Scott/Paula Nelson	391E02-214 SE NE	P25915/C83727	IR	07-22	1.50	
Peter/Bonita Cassel	391E02-226 SE NE	P25915/C83727	IR	07-23	3.20	
Peter/Bonita Cassel	391E02-226 SW NE	P25915/C83727	IR	07-23	.80	
				TOTAL	75.87	

5) ITEMS ATTACHED

1. COPY OF NOTICES FILED WITH SALEM AND REGIONAL OWRD OFFICES
Including maps of "OFF" and "ON" lands.
6. DISTRICT BOUNDARIES
Description and map on file with OWRD'S Regional and Salem offices.
7. FEES:
\$600.00 is attached to this petition for filing and recording fees.

Each landowner affected by this transfer has authorized this transfer by a writing that is on file with the District.

The District (PETITIONER) hereby certifies that this petition and attachments are accurate to the best of our knowledge and that the water rights referenced in this application have either been used within the last five years or are not subject to forfeiture.



Manager of Agent for the District

November 25, 2008
Date

RECEIVED

NOV 28 2008

WATER RESOURCES DEPT
SALEM, OREGON

T 10739

State of Oregon
 WATER RESOURCES DEPARTMENT
NOTICE OF DISTRICT PERMANENT TRANSFER
(ORS 540.580)

DISTRICT: TALENT IRRIGATION DISTRICT
 ADDRESS: P.O. BOX 467
 TALENT, OREGON 97540
 PHONE: (541) 535-1529

1) **WATER RIGHT**

CERTIFICATE (S): 79212 & Permit 25915 has been proved up within TID
 PRIORITY: 5/23/1912, 8/20/1915, 7/31/1915, 9/6/1915 9/6/1915

WATER RIGHT LISTED UNDER NAME OF: 79212 in Talent Irrigation District's name; 25915 in U.S.B.R.'s name
 IN CERTIFICATE

2) **APPLICANT**

NAME: Geraldine Boen
 ADDRESS: 510 So. Pacific Highway 99, Talent, OR 97540
 ENCUMBERANCES:

RECEIVED

NOV 28 2008

WATER RESOURCES DEPT
 SALEM, OREGON

3) **TYPE OF CHANGE:** PERMANENT CHANGE IN PLACE OF USE

4) **LOCATION OF USE:** AUTHORIZED POINT OF DIVERSION: On file with the Oregon Water Resources Department

LOCATION OF AUTHORIZED PLACE OF USE

TOWNSHIP	RANGE	SECTION	¼, ¼ OF SECTION	TAX LOT	# OF ACRES IRRIGATED	OTHER USE	CERTIFICATE/SUPPLEMENT
38S	1W	25	NWNW (BA)	381W26A1700	0.03		
38S	1W	25	SWNW (BC)	381W26A1700	0.12		
38S	1W	26	NENE (AA)	381W26A1700	0.70		
38S	1W	26	SENE (AD)	381W26A1700	0.15		

5) **RECIPIENT**

NAME: Janet Greek
 ADDRESS: 1464 Oregon St, Ashland, OR 97520

6) **LOCATION OF PROPOSED USE**

TOWNSHIP	RANGE	SECTION	¼, ¼ OF SECTION	TAX LOT	# OF ACRES IRRIGATED	OTHER USE	CERTIFICATE/SUPPLEMENT
40S	2E 1W	05	SWNE	500	1.00		

7) **EXHIBITS**

A. A map showing the location of the present and proposed irrigated lands.

TALENT IRRIGATION DISTRICT hereby certifies that the applicant and recipient are the deed holders of subject properties; that our files are complete with a copy of the recorded documents; that the applicant's land has been irrigated within the last five years or the right appurtenant is not subject to forfeiture, and that applicant and recipient hereby authorize the transfer proposed herein.

NOTICE IS HEREBY GIVEN that this proposed change is subject to the approval of the Bureau of Reclamation and the Oregon Water Resources Department and that the Bureau of Reclamation and/or the Oregon Water Resources Department may reject the transfer or may require mitigation to avoid injury.

TALENT IRRIGATION DISTRICT, AND APPLICANT, HEREBY SWEAR THAT THE ABOVE NOTICE FOR TRANSFER OF WATER RIGHT AND THE STATEMENT'S MADE ARE TRUE AND CORRECT.

APPLICANT: Geraldine Boen

DATE: 5-5-04

RECIPIENT: Janet Greek : 0739

DATE: 4-15-04

FOR DISTRICT: [Signature]

DATE: 11-9-04

Transfer from
Geraldine Boen
T38S, R1W, W.M. Sec. 25 & 26

Township 38
Range 1W
Section 26A
Tax Lot 1700

23 24

26 25

NWNW

1.00 Acre
"From Land"

RECEIVED

NOV 28 2008

WATER RESOURCES DEPT
SALEM, OREGON



Scale
1" = 200'

Rapp Rd

S. Pacific Hwy

1.40 ac
remaining

38-1W-26A-1700

0.03 Ac
Removed

0.70 ac
Removed

0.15 Ac
Removed

SWNW

0.12 Ac
Removed

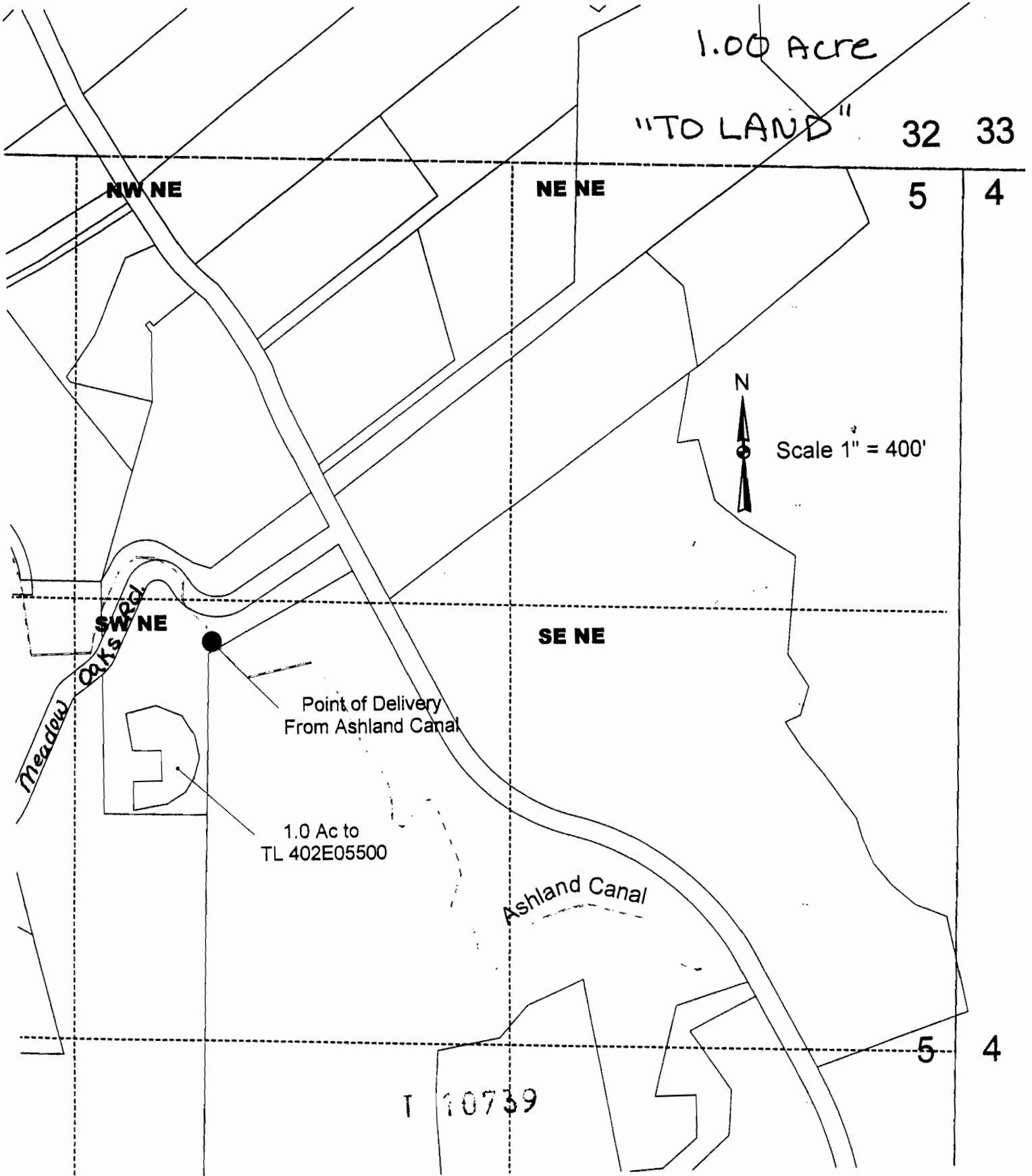
1 0739

Transfer to
Janet Greek

101 Meadow Oaks Drive
TL 40-2E-05-500

Township 40
Range 2E
Section 05
Tax Lot 500

1.00 Acre



State of Oregon
 WATER RESOURCES DEPARTMENT
NOTICE OF DISTRICT PERMANENT TRANSFER
 (ORS 540.580)

DISTRICT: TALENT IRRIGATION DISTRICT
 ADDRESS: P.O. BOX 467
 TALENT, OREGON 97540
 PHONE: (541) 535-1529

1) **WATER RIGHT**

CERTIFICATE (S): 79212 & Permit 25915 has been proved up within TID
 PRIORITY: 5/23/1912, 8/20/1915, 7/31/1915, 9/6/1915 9/6/1915

WATER RIGHT LISTED UNDER NAME OF: 79212 in Talent Irrigation District's name; 25915 in U.S.B.R.'s name
 IN CERTIFICATE

2) **APPLICANT**

NAME: Gregory Taylor
 ADDRESS: 3325 Darrell Dr., Medford, OR 97501
 ENCUMBERANCES: No

RECEIVED
 NOV 28 2008
 WATER RESOURCES DEPT
 SALEM, OREGON

3) **TYPE OF CHANGE:** PERMANENT CHANGE IN PLACE OF USE

4) **LOCATION OF USE:** AUTHORIZED POINT OF DIVERSION: On file with the Oregon Water Resources Department

LOCATION OF AUTHORIZED PLACE OF USE

TOWNSHIP	RANGE	SECTION	¼, ¼ OF SECTION	TAX LOT	# OF ACRES IRRIGATED	OTHER USE	CERTIFICATE/SUPPLEMENT
38 S	2 W	12	NE SW	1100	1.0		

5) **RECIPIENT**

NAME: Gary & Yvonne Lewellyn
 ADDRESS: 3250 Darrell Dr, Medford, OR 97501

6) **LOCATION OF PROPOSED USE**

TOWNSHIP	RANGE	SECTION	¼, ¼ OF SECTION	TAX LOT	# OF ACRES IRRIGATED	OTHER USE	CERTIFICATE/SUPPLEMENT
38 S	2 W	12	SW NE	213	0.5		
38 S	2 W	12	SE NW	1002	0.5		

7) **EXHIBITS**

A. A map showing the location of the present and proposed irrigated lands.

TALENT IRRIGATION DISTRICT hereby certifies that the applicant and recipient are the deed holders of subject properties; that our files are complete with a copy of the recorded documents; that the applicant's land has been irrigated within the last five years or the right appurtenant is not subject to forfeiture, and that applicant and recipient hereby authorize the transfer proposed herein.

NOTICE IS HEREBY GIVEN that this proposed change is subject to the approval of the Bureau of Reclamation and the Oregon Water Resources Department and that the Bureau of Reclamation and/or the Oregon Water Resources Department may reject the transfer or may require mitigation to avoid injury.

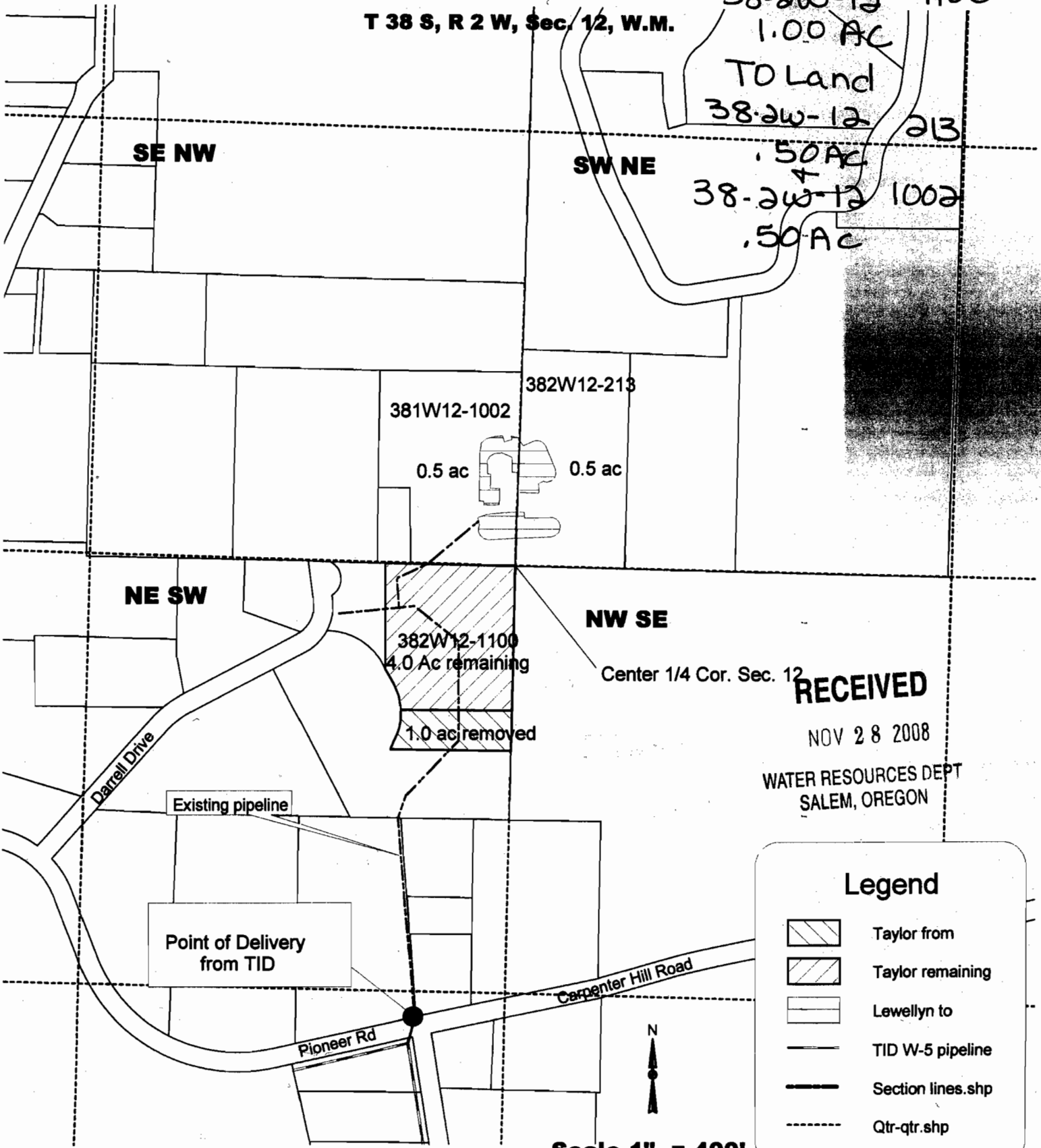
TALENT IRRIGATION DISTRICT, AND APPLICANT, HEREBY SWEAR THAT THE ABOVE NOTICE FOR TRANSFER OF WATER RIGHT AND THE STATEMENT'S MADE ARE TRUE AND CORRECT.

APPLICANT: Gregory Taylor DATE: 6-22-04
 RECIPIENT: Shirley C. Taylor DATE: 6-22-04
 FOR DISTRICT: Jim Pendleton 11-9-04 DATE: 6-22-04
 Jim Pendleton, Manager

Recipient: Gary & Yvonne Lewellyn







**Water Right Transfer
From
Gregory Taylor
To
Gary & Yvonne Lewellyn
T 38 S, R 2 W, Sec. 12, W.M.**

04-35
From Land
38-2W-12 1100
1.00 AC
TO Land
38-2W-12 213
.50 AC
38-2W-12 1002
.50 AC



RECEIVED
NOV 28 2008
WATER RESOURCES DEPT
SALEM, OREGON

Legend

-  Taylor from
-  Taylor remaining
-  Lewellyn to
-  TID W-5 pipeline
-  Section lines.shp
-  Qtr-qtr.shp

State of Oregon
WATER RESOURCES DEPARTMENT
NOTICE OF DISTRICT PERMANENT TRANSFER
(ORS 540.580)

DISTRICT: TALENT IRRIGATION DISTRICT
ADDRESS: P.O. BOX 467
TALENT, OREGON 97540
PHONE: (541) 535-1529

1) WATER RIGHT

CERTIFICATE (S): 79212 sb C. 83727
PRIORITY: 5/23/1912, 8/20/1915, 7/31/1915, 9/6/1915

& Permit 25915 has been proved up within TID
9/6/1915

WATER RIGHT LISTED UNDER NAME OF: 79212 in Talent Irrigation District's name; 25915 in U.S.B.R.'s name
IN CERTIFICATE

RECEIVED

NOV 28 2008

WATER RESOURCES DEPT
SALEM, OREGON

2) APPLICANT

NAME: Craig & Jennifer Bramscher
ADDRESS: 7118 Highway 66, Ashland, OR 97520
ENCUMBERANCES:

3) TYPE OF CHANGE: PERMANENT CHANGE IN PLACE OF USE

4) LOCATION OF USE: AUTHORIZED POINT OF DIVERSION: On file with the Oregon Water Resources Department

LOCATION OF AUTHORIZED PLACE OF USE

TOWNSHIP	RANGE	SECTION	¼, ¼ OF SECTION	TAX LOT	# OF ACRES IRRIGATED	OTHER USE	CERTIFICATE/SUPPLEMENT
39S	2E	32	NW SW	1406	0.91		

5) RECIPIENT

NAME: Craig & Jennifer Bramscher
ADDRESS: 7118 Highway 66, Ashland, OR 97520

83272

6) LOCATION OF PROPOSED USE

TOWNSHIP	RANGE	SECTION	¼, ¼ OF SECTION	TAX LOT	# OF ACRES IRRIGATED	OTHER USE	CERTIFICATE/SUPPLEMENT
39S	2E	32	SE NE	392E321406	0.27		
39S	2E	32	NE SE	392E321406	0.64		

7) EXHIBITS

s/b sec 31

A. A map showing the location of the present and proposed irrigated lands.

on 79212

TALENT IRRIGATION DISTRICT hereby certifies that the applicant and recipient are the deed holders of subject properties; that our files are complete with a copy of the recorded documents; that the applicant's land has been irrigated within the last five years or the right appurtenant is not subject to forfeiture, and that applicant and recipient hereby authorize the transfer proposed herein.

NOTICE IS HEREBY GIVEN that this proposed change is subject to the approval of the Bureau of Reclamation and the Oregon Water Resources Department and that the Bureau of Reclamation and/or the Oregon Water Resources Department may reject the transfer or may require mitigation to avoid injury.

TALENT IRRIGATION DISTRICT, AND APPLICANT, HEREBY SWEAR THAT THE ABOVE NOTICE FOR TRANSFER OF WATER RIGHT AND THE STATEMENT'S MADE ARE TRUE AND CORRECT.

APPLICANT: _____

DATE: 8/6/08

APPLICANT: _____

DATE: 8-6-08

FOR DISTRICT: _____

DATE: 11-9-04

Jim Pendleton, Manager

State of Oregon
 WATER RESOURCES DEPARTMENT
 NOTICE OF DISTRICT PERMANENT TRANSFER
 (ORS 540.580)

DISTRICT: TALENT IRRIGATION DISTRICT
 ADDRESS: P.O. BOX 467
 TALENT, OREGON 97540
 PHONE: (541) 535-1529

1) WATER RIGHT

CERTIFICATE (S): 79212 & Permit 25915 has been proved up within TID
 PRIORITY: 5/23/1912, 8/20/1915, 7/31/1915, 9/6/1915 9/6/1915

WATER RIGHT LISTED UNDER NAME OF: 79212 in Talent Irrigation District's name; 25915 in U.S.B.R.'s name
 IN CERTIFICATE

2) APPLICANT

NAME: Bud's Dairy
 ADDRESS: 585 Allison St, Ashland, OR 97520
 ENCUMBERANCES: Yes

RECEIVED

NOV 28 2008

3) TYPE OF CHANGE: PERMANENT CHANGE IN PLACE OF USE

WATER RESOURCES DEPT
 SALEM, OREGON

4) LOCATION OF USE: AUTHORIZED POINT OF DIVERSION: On file with the Oregon Water Resources Department

LOCATION OF AUTHORIZED PLACE OF USE

TOWNSHIP	RANGE	SECTION	¼, ¼ OF SECTION	TAX LOT	# OF ACRES IRRIGATED	OTHER USE	CERTIFICATE/SUPPLEMENT
39S	1E	11CB	SW NW	1000	4.77		

5) RECIPIENT

NAME: Craig & Jennifer Bramscher
 ADDRESS: 7118 Highway 66, Ashland, OR 97520

s/b NWSW

off 79212

6) LOCATION OF PROPOSED USE

TOWNSHIP	RANGE	SECTION	¼, ¼ OF SECTION	TAX LOT	# OF ACRES IRRIGATED	OTHER USE	CERTIFICATE/SUPPLEMENT
39S	2E	31	NE SE	392E321406	0.31		
39S	2E	32	NW SW	392E321406	3.42		
39S	2E	32	SW SW NW	392E321406	1.04		

7) EXHIBITS

A. A map showing the location of the present and proposed irrigated lands.

0.91 ON 83727
 bal ON 79212

TALENT IRRIGATION DISTRICT hereby certifies that the applicant and recipient are the deed holders of subject properties; that our files are complete with a copy of the recorded documents; that the applicant's land has been irrigated within the last five years or the right appurtenant is not subject to forfeiture, and that applicant and recipient hereby authorize the transfer proposed herein.

NOTICE IS HEREBY GIVEN that this proposed change is subject to the approval of the Bureau of Reclamation and the Oregon Water Resources Department and that the Bureau of Reclamation and/or the Oregon Water Resources Department may reject the transfer or may require mitigation to avoid injury.

TALENT IRRIGATION DISTRICT, AND APPLICANT, HEREBY SWEAR THAT THE ABOVE NOTICE FOR TRANSFER OF WATER RIGHT AND THE STATEMENT'S MADE ARE TRUE AND CORRECT.

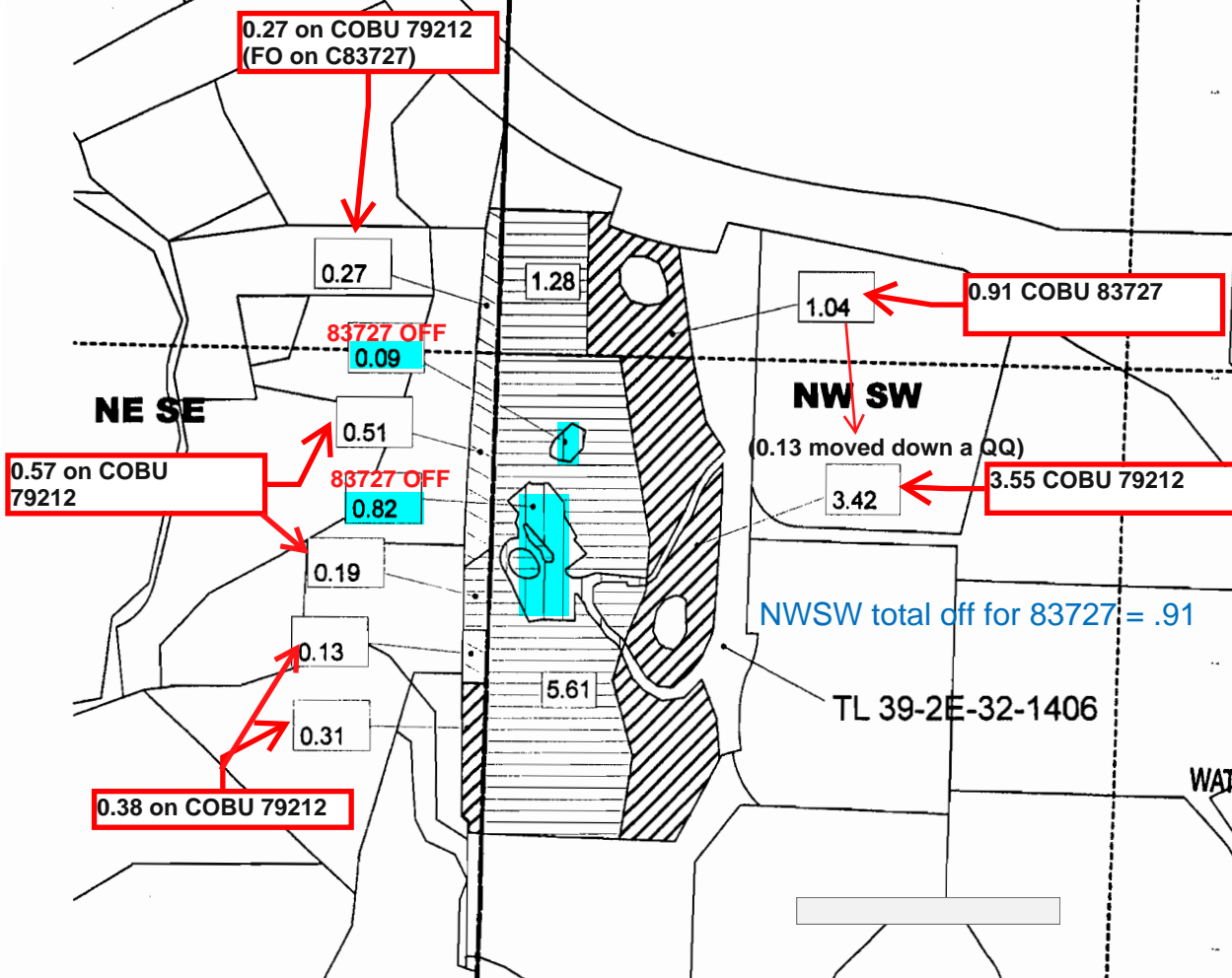
APPLICANT: [Signature] DATE: 6-28-04
 APPLICANT: [Signature] DATE: 6/28/04
 RECIPIENT: [Signature] DATE: 8-6-04
 RECIPIENT: [Signature] DATE: 8-6-04
 FOR DISTRICT: [Signature] DATE: 11-9-04
 Jim Pendleton, Manager

1 10739

Branscher Water Right Transfer

T39S, R2E, Sec 31 & 32

Township 39
Range 2E
Section 31 &
32
Tax Lot 1406
"From &
TO Land"



RECEIVED

NOV 28 2008

WATER RESOURCES DEPT
SALEM, OREGON

TL 39-2E-32-1406

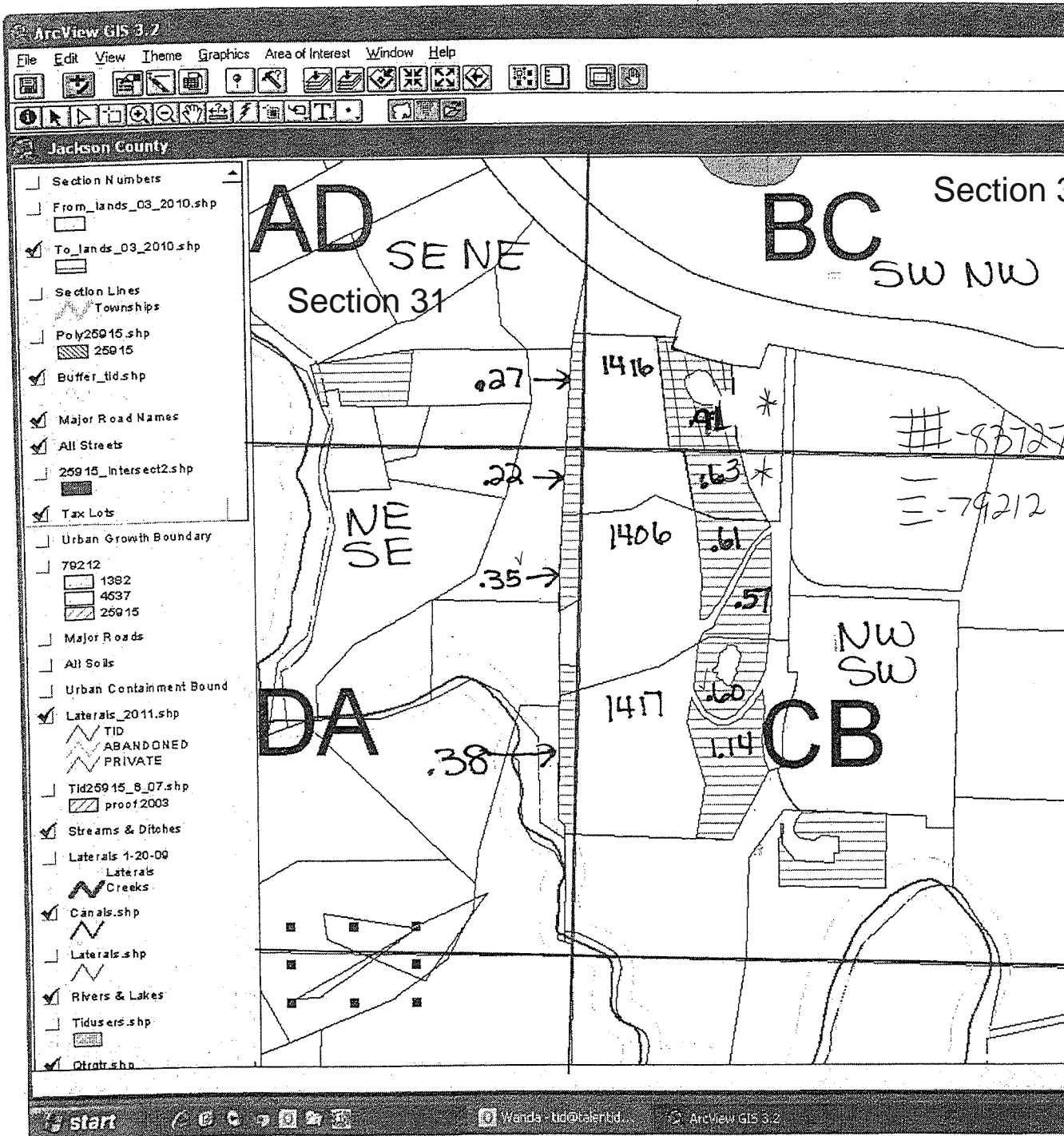


Scale 1" = 400'

Legend

- No change
- From Branscher
- Branscher to Branscher
- Bud's Dairy to
- Section lines.shp
- Qtr-qtr.shp

31 32
6 5
T 10739



Amended Map for Claim of Beneficial Use DINN 04-52

Section 32
39S 2E, 31, 32

SW NW

s/b NW SW

Transfer of Water Rights

From

Bud's Dairy


T39S, R1E, Sec 11CB, Tax Lot 1000

Township 39
Range 1E
Section 11CB
Tax Lot 1000
"From Land"




SE NW

s/b NESW

Scale 1" = 100'



Legend

-  Bud's Dairy from
-  Section lines shp
-  Qtr-qtr shp

4.77 ac

RECEIVED

NOV 28 2008

WATER RESOURCES DEPT
SALEM, OREGON

10

11

NW SW

s/b SW SW

T 10739

NE SW

s/b SE SW

State of Oregon
 WATER RESOURCES DEPARTMENT
NOTICE OF DISTRICT PERMANENT TRANSFER
 (ORS 540.580)

C 83727

DISTRICT: TALENT IRRIGATION DISTRICT
 ADDRESS: P.O. BOX 467
 TALENT, OREGON 97540
 PHONE: (541) 535-1529

1) **WATER RIGHT**

CERTIFICATE (S): 79212 & Permit 25915 has been proved up within TID
 PRIORITY: 5/23/1912, 8/20/1915, 7/31/1915, 9/6/1915 9/6/1915

WATER RIGHT LISTED UNDER NAME OF: 79212 in Talent Irrigation District's name; 25915 in U.S.B.R.'s name
 IN CERTIFICATE

2) **APPLICANT**

NAME: Crystal Springs Development Group
 ADDRESS: 1014 N. Riverside, Medford, OR 97501
 ENCUMBERANCES: None

RECEIVED
 NOV 28 2008

WATER RESOURCES DEPT
 SALEM, OREGON

3) **TYPE OF CHANGE:** PERMANENT CHANGE IN PLACE OF USE

4) **LOCATION OF USE:** AUTHORIZED POINT OF DIVERSION: On file with the Oregon Water Resources Department

LOCATION OF AUTHORIZED PLACE OF USE

TOWNSHIP	RANGE	SECTION	¼, ¼ OF SECTION	TAX LOT	# OF ACRES IRRIGATED	OTHER USE	CERTIFICATE/SUPPLEMENT
37S	1W	27	SE NW	800	0.5		

5) **RECIPIENT**

NAME: Robert & Robyn Cockell (Novakowski/McCain)
 ADDRESS: 455 Jeffrey Drive, Ashland, OR 97520

6) **LOCATION OF PROPOSED USE**

TOWNSHIP	RANGE	SECTION	¼, ¼ OF SECTION	TAX LOT	# OF ACRES IRRIGATED	OTHER USE	CERTIFICATE/SUPPLEMENT
39S	2E	20	NE SW	502	0.5		

7) **EXHIBITS**

A. A map showing the location of the present and proposed irrigated lands.

TALENT IRRIGATION DISTRICT hereby certifies that the applicant and recipient are the deed holders of subject properties; that our files are complete with a copy of the recorded documents; that the applicant's land has been irrigated within the last five years or the right appurtenant is not subject to forfeiture, and that applicant and recipient hereby authorize the transfer proposed herein.

NOTICE IS HEREBY GIVEN that this proposed change is subject to the approval of the Bureau of Reclamation and the Oregon Water Resources Department and that the Bureau of Reclamation and/or the Oregon Water Resources Department may reject the transfer or may require mitigation to avoid injury.

TALENT IRRIGATION DISTRICT, AND APPLICANT, HEREBY SWEAR THAT THE ABOVE NOTICE FOR TRANSFER OF WATER RIGHT AND THE STATEMENT'S MADE ARE TRUE AND CORRECT.

APPLICANT: _____
 RECIPIENT: _____
 FOR DISTRICT: _____
 Jim Pendleton, Manager

DATE: 11-11-03
 DATE: 11-12-03
 DATE: 3-9-05

T 10739

Water Right transfer from
Louis Mahar
371W27800
to
Cockell

Township 37
Range 1W
Section 27
Tax Lot 800

"From" Land
05-11

21 | 22

28

27

NW NW

NE NW

SW NW

SE NW

RECEIVED

NOV 28 2008

WATER RESOURCES DEPT
SALEM, OREGON

0.5 ac

Tax Lot 37-1W-37-800

T 10739

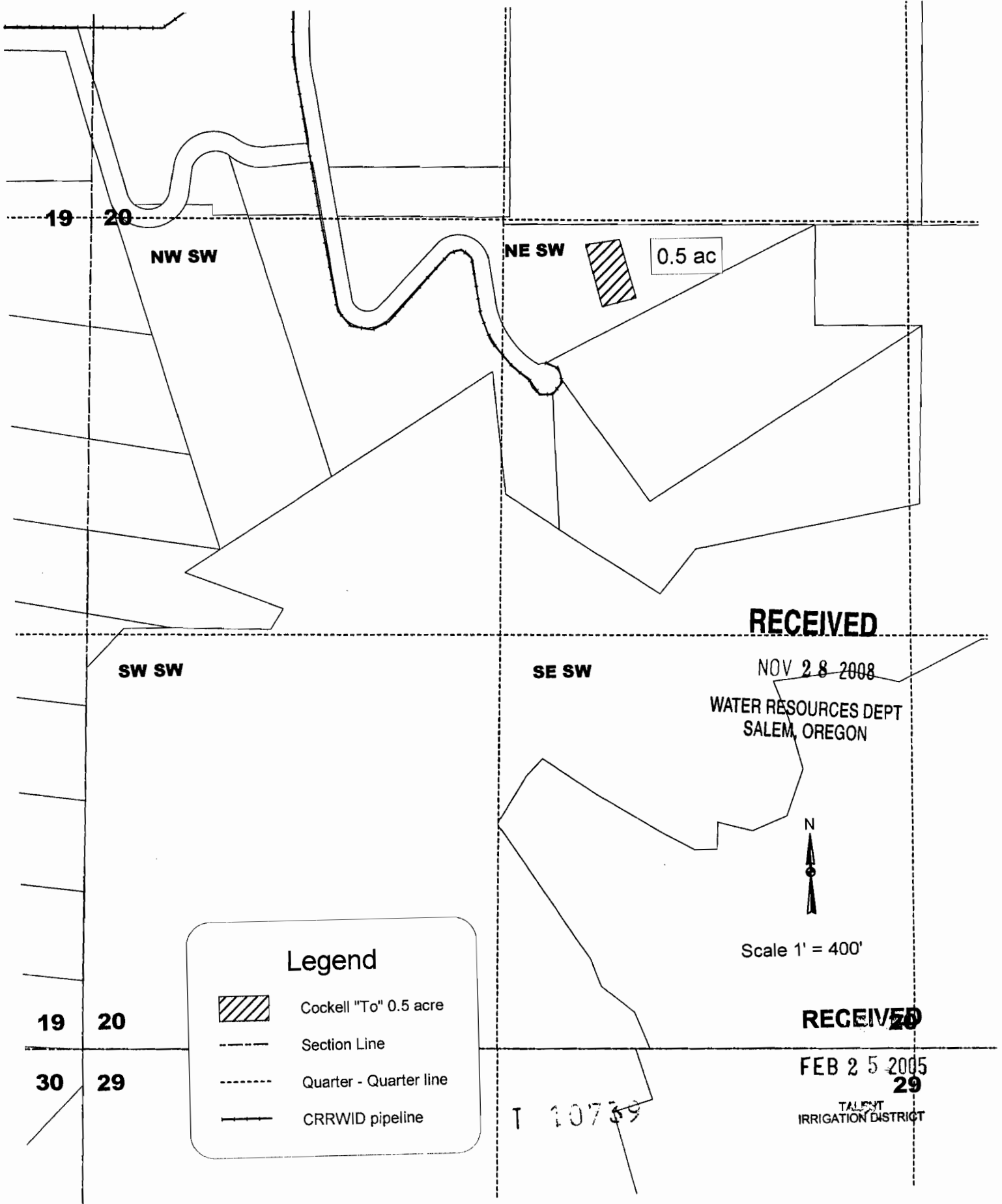


Scale 1" = 400'

Robert and Robyn Cockell

Transfer to
39-2E-20-502

05-11
"To Land"



State of Oregon
WATER RESOURCES DEPARTMENT
NOTICE OF DISTRICT PERMANENT TRANSFER
(ORS 540.580)

DISTRICT: TALENT IRRIGATION DISTRICT
ADDRESS: P.O. BOX 467
TALENT, OREGON 97540
PHONE: (541) 535-1529

1) WATER RIGHT

CERTIFICATE (S): 79212 & Permit 25915 has been proved up within TID
PRIORITY: 5/23/1912, 8/20/1915, 7/31/1915, 9/6/1915 9/6/1915

WATER RIGHT LISTED UNDER NAME OF: 79212 in Talent Irrigation District's name; 25915 in U.S.B.R.'s name
IN CERTIFICATE

2) APPLICANT

NAME: Louis F. Mahar
ADDRESS: 1014 N. Riverside, Medford, OR 97501
ENCUMBERANCES: US Bank Trust Deed Company, trust deed 2004-057929

RECEIVED

NOV 28 2008

WATER RESOURCES DEPT
SALEM, OREGON

3) TYPE OF CHANGE: PERMANENT CHANGE IN PLACE OF USE

4) LOCATION OF USE: AUTHORIZED POINT OF DIVERSION: On file with the Oregon Water Resources Department

LOCATION OF AUTHORIZED PLACE OF USE

TOWNSHIP	RANGE	SECTION	¼, ¼ OF SECTION	TAX LOT	# OF ACRES IRRIGATED	OTHER USE	CERTIFICATE/SUPPLEMENT
37	1 W	34	NW SW (CB)	2000	1.0		79212 & Permit 25915

5) RECIPIENT

NAME: John & Nell Anton
ADDRESS: 766 Raymundo Ave., Los Altos, CA 94024

6) LOCATION OF PROPOSED USE

TOWNSHIP	RANGE	SECTION	¼, ¼ OF SECTION	TAX LOT	# OF ACRES IRRIGATED	OTHER USE	CERTIFICATE/SUPPLEMENT
39 S	2 E	19	NE SE (DA)	392E19-119	1.0		79212 & Permit 25915

7) EXHIBITS

A. A map showing the location of the present and proposed irrigated lands.

TALENT IRRIGATION DISTRICT hereby certifies that the applicant and recipient are the deed holders of subject properties; that our files are complete with a copy of the recorded documents; that the applicant's land has been irrigated within the last five years or the right appurtenant is not subject to forfeiture, and that applicant and recipient hereby authorize the transfer proposed herein.

NOTICE IS HEREBY GIVEN that this proposed change is subject to the approval of the Bureau of Reclamation and the Oregon Water Resources Department and that the Bureau of Reclamation and/or the Oregon Water Resources Department may reject the transfer or may require mitigation to avoid injury.

TALENT IRRIGATION DISTRICT, AND APPLICANT, HEREBY SWEAR THAT THE ABOVE NOTICE FOR TRANSFER OF WATER RIGHT AND THE STATEMENT'S MADE ARE TRUE AND CORRECT.

APPLICANT: _____

DATE: 1/13/05

RECIPIENT: _____

DATE: _____

RECIPIENT: _____

DATE: _____

FOR DISTRICT: _____

DATE: 3-9-05

Jim Pendleton, Manager

T 10739

State of Oregon
 WATER RESOURCES DEPARTMENT
NOTICE OF DISTRICT PERMANENT TRANSFER
 (ORS 540.580)

DISTRICT: TALENT IRRIGATION DISTRICT
 ADDRESS: P.O. BOX 467
 TALENT, OREGON 97540
 PHONE: (541) 535-1529

1) WATER RIGHT

CERTIFICATE (S): 79212 & Permit 25915 has been proved up within TID
 PRIORITY: 5/23/1912, 8/20/1915, 7/31/1915, 9/6/1915 9/6/1915

WATER RIGHT LISTED UNDER NAME OF: 79212 in Talent Irrigation District's name; 25915 in U.S.B.R.'s name
 IN CERTIFICATE

2) APPLICANT

NAME: Louis F. Mahar
 ADDRESS: 1014 N. Riverside, Medford, OR 97501
 ENCUMBERANCES: US Bank Trust Deed Company, trust deed 2004-057929

RECEIVED

NOV 28 2008

3) TYPE OF CHANGE: PERMANENT CHANGE IN PLACE OF USE

WATER RESOURCES DEPT
 SALEM, OREGON

4) LOCATION OF USE: AUTHORIZED POINT OF DIVERSION: On file with the Oregon Water Resources Department

LOCATION OF AUTHORIZED PLACE OF USE

TOWNSHIP	RANGE	SECTION	¼, ¼ OF SECTION	TAX LOT	# OF ACRES IRRIGATED	OTHER USE	CERTIFICATE/SUPPLEMENT
37	1 W	34	NW SW (CB)	2000	1.0		79212 & Permit 25915

5) RECIPIENT

NAME: John & Nell Anton
 ADDRESS: 766 Raymundo Ave., Los Altos, CA 94024

6) LOCATION OF PROPOSED USE

TOWNSHIP	RANGE	SECTION	¼, ¼ OF SECTION	TAX LOT	# OF ACRES IRRIGATED	OTHER USE	CERTIFICATE/SUPPLEMENT
39 S	2 E	19	NE SE (DA)	392E19-119	1.0		79212 & Permit 25915

7) EXHIBITS

A. A map showing the location of the present and proposed irrigated lands.

TALENT IRRIGATION DISTRICT hereby certifies that the applicant and recipient are the deed holders of subject properties; that our files are complete with a copy of the recorded documents; that the applicant's land has been irrigated within the last five years or the right appurtenant is not subject to forfeiture, and that applicant and recipient hereby authorize the transfer proposed herein.

NOTICE IS HEREBY GIVEN that this proposed change is subject to the approval of the Bureau of Reclamation and the Oregon Water Resources Department and that the Bureau of Reclamation and/or the Oregon Water Resources Department may reject the transfer or may require mitigation to avoid injury.

TALENT IRRIGATION DISTRICT, AND APPLICANT, HEREBY SWEAR THAT THE ABOVE NOTICE FOR TRANSFER OF WATER RIGHT AND THE STATEMENT'S MADE ARE TRUE AND CORRECT.

APPLICANT: _____

DATE: _____

RECIPIENT: John Anton

DATE: 1/18/05

RECIPIENT: _____

DATE: _____

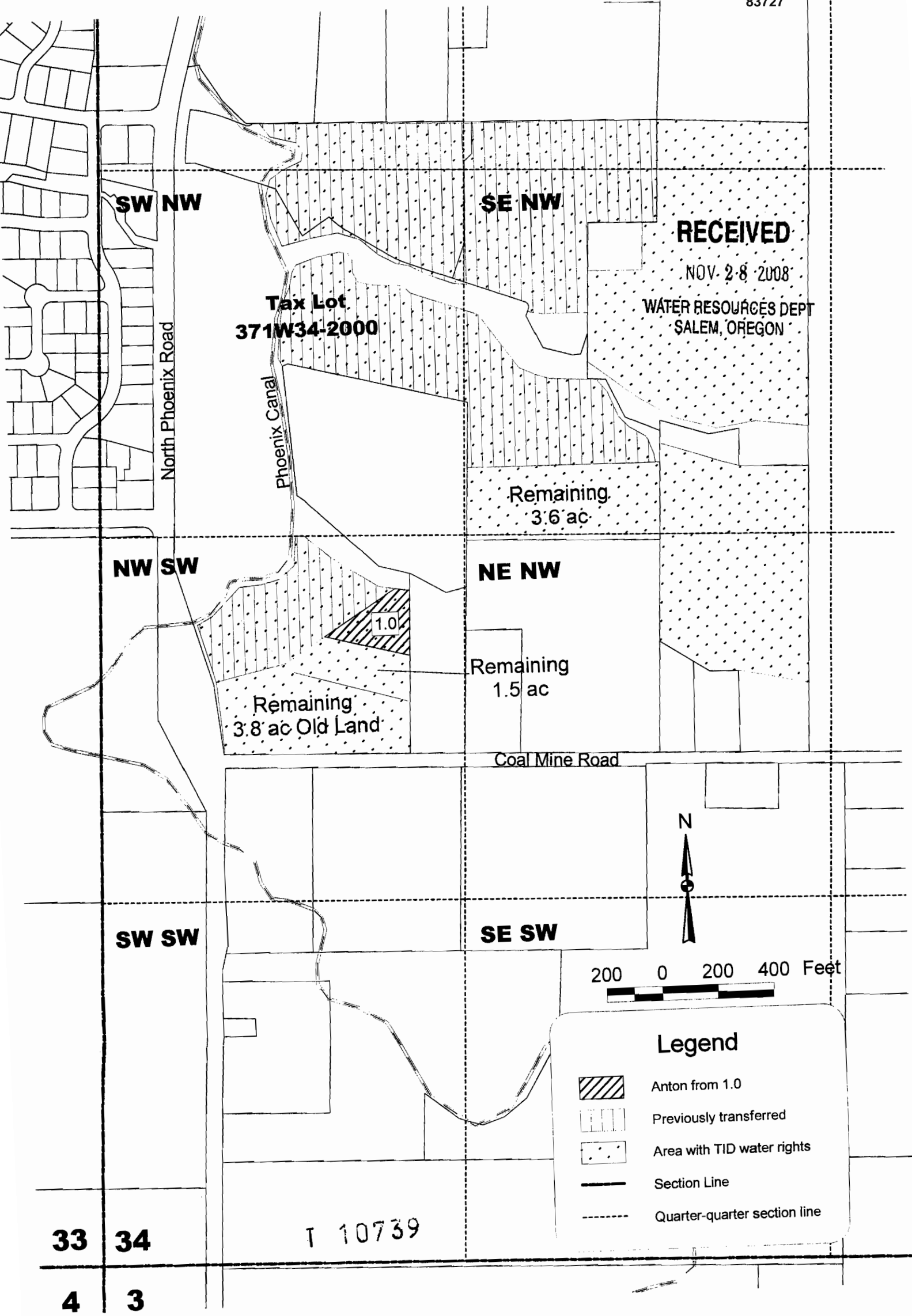
FOR DISTRICT: _____
 Jim Pendleton, Manager

DATE: _____

1 10739

Water Right Transfer
From
37-1W-34-2000
To John & Nell Anton

05-29
 From
 83727



Tax Lot
371W34-2000

RECEIVED

NOV. 28 2008

WATER RESOURCES DEPT
 SALEM, OREGON

Remaining
 3.6 ac

Remaining
 1.5 ac






Remaining
 3.8 ac Old Land

1.0



200 0 200 400 Feet

Legend

-  Anton from 1.0
-  Previously transferred
-  Area with TID water rights
-  Section Line
-  Quarter-quarter section line

33 34

T 10739

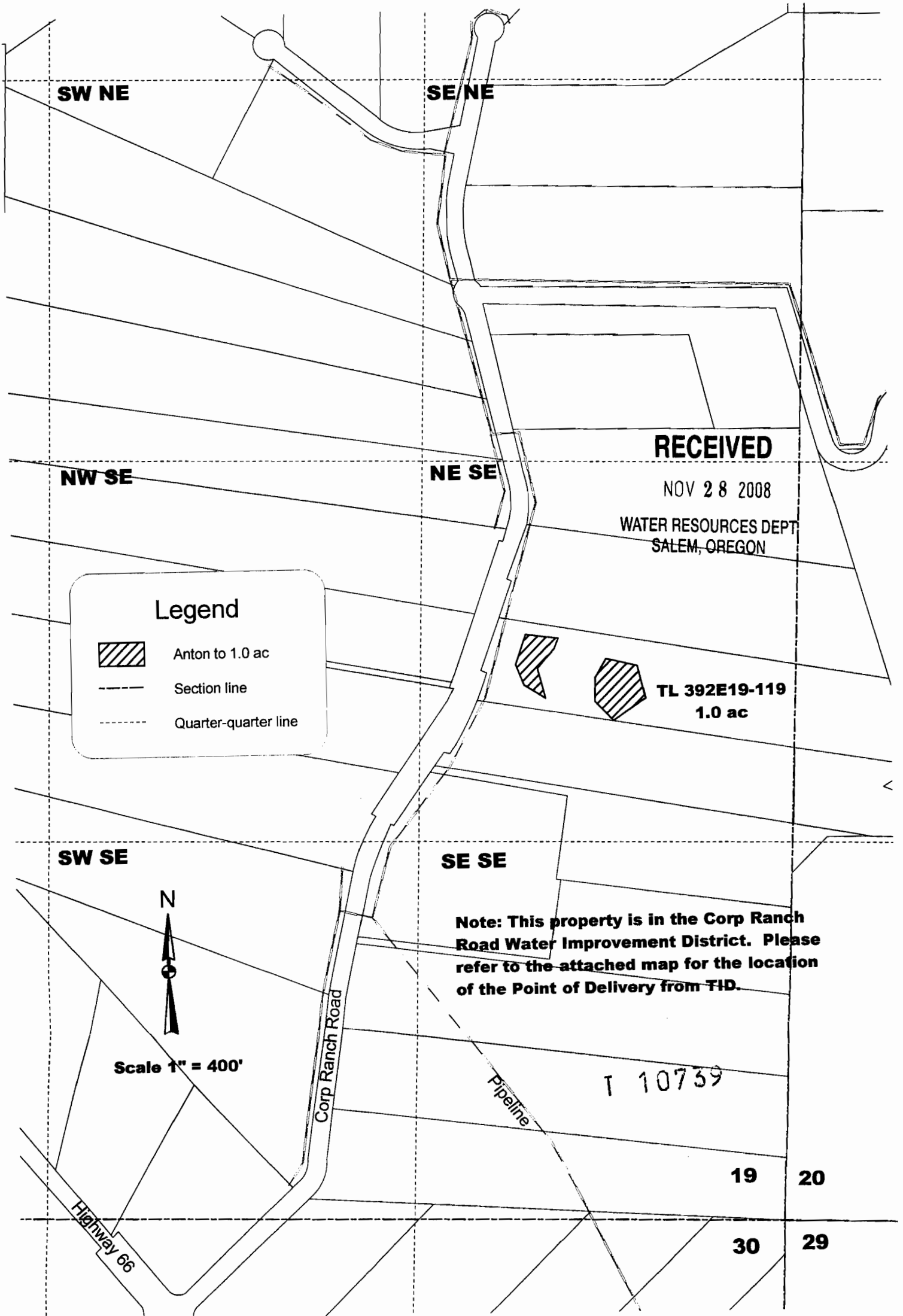
4 3

**Transfer of Water Right
to
John & Nell Anton
39-2E-19-119**

05-29

TO

83727



State of Oregon
 WATER RESOURCES DEPARTMENT
NOTICE OF DISTRICT PERMANENT TRANSFER
(ORS 540.580)

83727

DISTRICT: TALENT IRRIGATION DISTRICT
 ADDRESS: P.O. BOX 467
 TALENT, OREGON 97540
 PHONE: (541) 535-1529

1) WATER RIGHT

CERTIFICATE (S): 79212 & Permit 25915 has been proved up within T1D
 PRIORITY: 5/23/1912, 8/20/1915, 7/31/1915, 9/6/1915 9/6/1915

WATER RIGHT LISTED UNDER NAME OF: 79212 in Talent Irrigation District's name; 25915 in U.S.B.R.'s name
 IN CERTIFICATE

RECEIVED

NOV 28 2008

WATER RESOURCES DEPT
 SALEM, OREGON

2) APPLICANT

NAME: Crystal Springs Development Group Louis F. Mahar
 ADDRESS: 1014 N. Riverside, Medford, OR 97501
 ENCUMBERANCES: None

3) TYPE OF CHANGE: PERMANENT CHANGE IN PLACE OF USE

4) LOCATION OF USE: AUTHORIZED POINT OF DIVERSION: On file with the Oregon Water Resources Department

LOCATION OF AUTHORIZED PLACE OF USE

TOWNSHIP	RANGE	SECTION	¼, ¼ OF SECTION	TAX LOT	# OF ACRES IRRIGATED	OTHER USE	CERTIFICATE/SUPPLEMENT
37	1 W	27	NW SE (DB)	1000	4.0		79212 & Permit 25915

5) RECIPIENT

NAME: Janet Elaine Corp
 ADDRESS: 250 Neil Creek Rd. Ashland OR 97520

6) LOCATION OF PROPOSED USE

TOWNSHIP	RANGE	SECTION	¼, ¼ OF SECTION	TAX LOT	# OF ACRES IRRIGATED	OTHER USE	CERTIFICATE/SUPPLEMENT
39 S	2 E	19	NE SE (DA)	392E19-112	1.5		79212 & Permit 25915
39 S	2 E	19	NW SE (DB)	392E19-112	0.4		79212 & Permit 25915
39 S	2 E	19	SW NE (AC)	392E19-112	1.3		79212 & Permit 25915
39 S	2 E	19	SE NW (BD)	392E19-112	0.8		79212 & Permit 25915

7) EXHIBITS

A. A map showing the location of the present and proposed irrigated lands.

TALENT IRRIGATION DISTRICT hereby certifies that the applicant and recipient are the deed holders of subject properties; that our files are complete with a copy of the recorded documents; that the applicant's land has been irrigated within the last five years or the right appurtenant is not subject to forfeiture, and that applicant and recipient hereby authorize the transfer proposed herein.

NOTICE IS HEREBY GIVEN that this proposed change is subject to the approval of the Bureau of Reclamation and the Oregon Water Resources Department and that the Bureau of Reclamation and/or the Oregon Water Resources Department may reject the transfer or may require mitigation to avoid injury.

TALENT IRRIGATION DISTRICT, AND APPLICANT, HEREBY SWEAR THAT THE ABOVE NOTICE FOR TRANSFER OF WATER RIGHT AND THE STATEMENT'S MADE ARE TRUE AND CORRECT.

APPLICANT: _____
 RECIPIENT: *Janet Elaine Corp* T 10739
 FOR DISTRICT: *Jim Pendleton*
 Jim Pendleton, Manager

DATE: 1-13-05
 DATE: 1-15-05 3-11-05 *KWC*
 DATE: 3-18-05

Transfer from

05-32
From Land

Crystal Springs Development Group T37S, R1W, Sec 27, W.M. TL 1000

to

Janet Elaine Corp

NW SE

NE SE

4.0

Tax Lot 371W27-1000
28.5 remaining in NW SE

RECEIVED

NOV 28 2008

WATER RESOURCES DEPT
SALEM, OREGON

SW SE

SE SE

Legend



Janet Corp from 4.0 ac



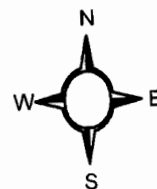
Removed by previous transfer



Section Line



Quarter-quarter section line



Scale 1" = 400'

T 10739

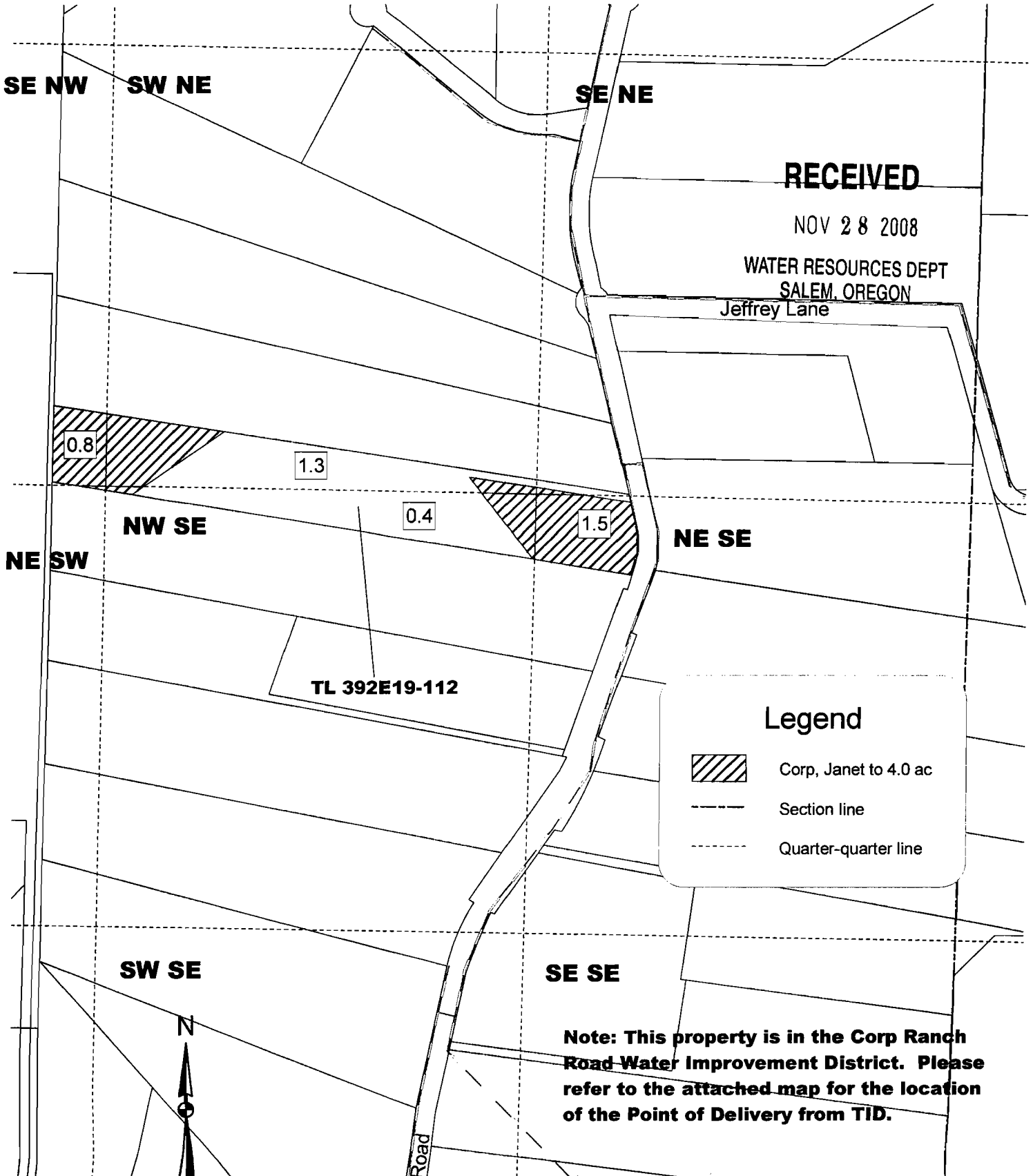
27 26

34 35

Barnett Road

**Transfer of Water Right
to
Janet Elaine Corp
39-2E-19-112**

05-32
To Land



State of Oregon
 WATER RESOURCES DEPARTMENT
NOTICE OF DISTRICT PERMANENT TRANSFER
 (ORS 540.580)

83727

DISTRICT: TALENT IRRIGATION DISTRICT
 ADDRESS: P.O. BOX 467
 TALENT, OREGON 97540
 PHONE: (541) 535-1529

1) **WATER RIGHT**

CERTIFICATE (S): 79212 & Permit 25915 has been proved up within TID
 PRIORITY: 5/23/1912, 8/20/1915, 7/31/1915, 9/6/1915 9/6/1915

WATER RIGHT LISTED UNDER NAME OF: 79212 in Talent Irrigation District's name; 25915 in U.S.B.R.'s name
 IN CERTIFICATE

RECEIVED

NOV 28 2008

WATER RESOURCES DEPT
 SALEM, OREGON

2) **APPLICANT**

NAME: Crystal Springs Development Group Louis F. Mahar
 ADDRESS: 1014 N. Riverside, Medford, OR 97501
 ENCUMBERANCES: None

3) **TYPE OF CHANGE:** PERMANENT CHANGE IN PLACE OF USE

4) **LOCATION OF USE:** AUTHORIZED POINT OF DIVERSION: On file with the Oregon Water Resources Department

LOCATION OF AUTHORIZED PLACE OF USE

TOWNSHIP	RANGE	SECTION	¼, ¼ OF SECTION	TAX LOT	# OF ACRES IRRIGATED	OTHER USE	CERTIFICATE/SUPPLEMENT
37	1 W	27	NW SE (DB)	1000	2.0		79212 & Permit 25915

5) **RECIPIENT**

NAME: Margaret Corp
 ADDRESS: 250 Neil Creek Rd. Ashland OR 97520

6) **LOCATION OF PROPOSED USE**

TOWNSHIP	RANGE	SECTION	¼, ¼ OF SECTION	TAX LOT	# OF ACRES IRRIGATED	OTHER USE	CERTIFICATE/SUPPLEMENT
39 S	2 E	19	SW SE (DC)	392E19-116	2.0		79212 & Permit 25915

7) **EXHIBITS**

A. A map showing the location of the present and proposed irrigated lands.

TALENT IRRIGATION DISTRICT hereby certifies that the applicant and recipient are the deed holders of subject properties; that our files are complete with a copy of the recorded documents; that the applicant's land has been irrigated within the last five years or the right appurtenant is not subject to forfeiture, and that applicant and recipient hereby authorize the transfer proposed herein.

NOTICE IS HEREBY GIVEN that this proposed change is subject to the approval of the Bureau of Reclamation and the Oregon Water Resources Department and that the Bureau of Reclamation and/or the Oregon Water Resources Department may reject the transfer or may require mitigation to avoid injury.

TALENT IRRIGATION DISTRICT, AND APPLICANT, HEREBY SWEAR THAT THE ABOVE NOTICE FOR TRANSFER OF WATER RIGHT AND THE STATEMENTS MADE ARE TRUE AND CORRECT.

APPLICANT: _____

DATE: 1/13/05

RECIPIENT: _____

DATE: 1/15/05 3-3-05 kw!

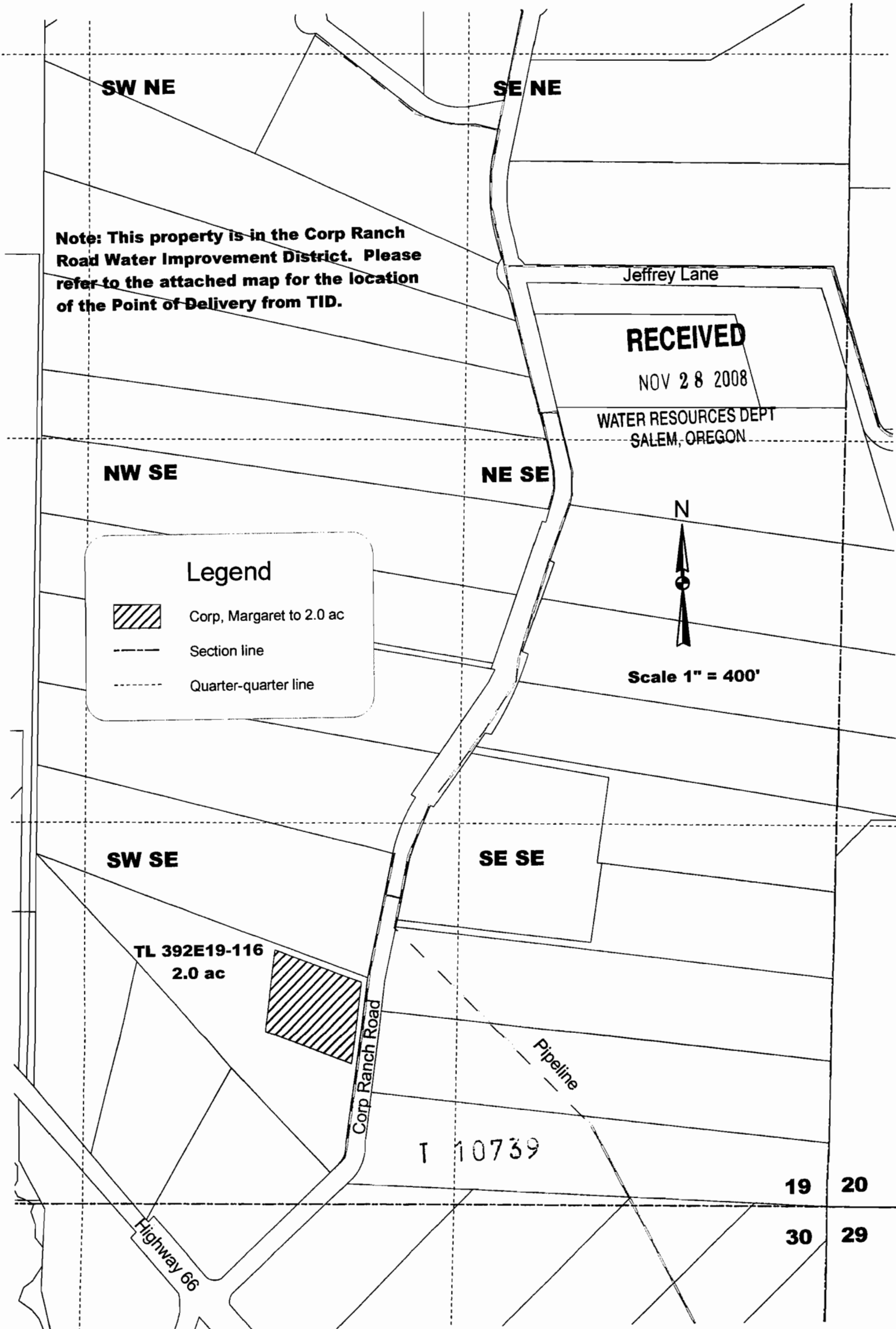
FOR DISTRICT: _____

DATE: 3/18/05

Jim Pendleton, Manager

**Transfer of Water Right
to
Margaret E. Corp
39-2E-19-116**

05-33
"To Land"






Note: This property is in the Corp Ranch Road Water Improvement District. Please refer to the attached map for the location of the Point of Delivery from TID.

RECEIVED

NOV 28 2008

WATER RESOURCES DEPT
SALEM, OREGON

Legend

-  Corp, Margaret to 2.0 ac
-  Section line
-  Quarter-quarter line

N



Scale 1" = 400'

**TL 392E19-116
2.0 ac**

T 10739

19 20

30 29

State of Oregon
 WATER RESOURCES DEPARTMENT
NOTICE OF DISTRICT PERMANENT TRANSFER
(ORS 540.580)

DISTRICT: TALENT IRRIGATION DISTRICT
 ADDRESS: P.O. BOX 467
 TALENT, OREGON 97540
 PHONE: (541) 535-1529

1) **WATER RIGHT**

CERTIFICATE (S): 79212 & Permit 25915 has been proved up within TID
 PRIORITY: 5/23/1912, 8/20/1915, 7/31/1915, 9/6/1915 9/6/1915

WATER RIGHT LISTED UNDER NAME OF: 79212 in Talent Irrigation District's name; 25915 in U.S.B.R.'s name
 IN CERTIFICATE

RECEIVED

2) **APPLICANT**

NAME: George Cota
 ADDRESS: PO Box 548, Ashland, OR 97520
 ENCUMBERANCES: None

NOV 28 2008

WATER RESOURCES DEPT
 SALEM, OREGON

3) **TYPE OF CHANGE:** PERMANENT CHANGE IN PLACE OF USE

4) **LOCATION OF USE:** AUTHORIZED POINT OF DIVERSION: On file with the Oregon Water Resources Department

LOCATION OF AUTHORIZED PLACE OF USE

TOWNSHIP	RANGE	SECTION	¼, ¼ OF SECTION	TAX LOT	# OF ACRES IRRIGATED	OTHER USE	CERTIFICATE/SUPPLEMENT
39 S	1 E	14	NW SW	391E14CB-600	1.0	None	79212 & Permit 25915

5) **RECIPIENT**

NAME: George & Barbara Cota
 ADDRESS: PO Box 548, Ashland, OR 97520

6) **LOCATION OF PROPOSED USE**

TOWNSHIP	RANGE	SECTION	¼, ¼ OF SECTION	TAX LOT	# OF ACRES IRRIGATED	OTHER USE	CERTIFICATE/SUPPLEMENT
39 S	1 E	24	SW NE	391E24-100	0.7	None	79212 & Permit 25915
39 S	1 E	24	SE NE	391E24-100	0.3	None	79212 & Permit 25915

7) **EXHIBITS**

A. A map showing the location of the present and proposed irrigated lands.

TALENT IRRIGATION DISTRICT hereby certifies that the applicant and recipient are the deed holders of subject properties; that our files are complete with a copy of the recorded documents; that the applicant's land has been irrigated within the last five years or the right appurtenant is not subject to forfeiture, and that applicant and recipient hereby authorize the transfer proposed herein.

NOTICE IS HEREBY GIVEN that this proposed change is subject to the approval of the Bureau of Reclamation and the Oregon Water Resources Department and that the Bureau of Reclamation and/or the Oregon Water Resources Department may reject the transfer or may require mitigation to avoid injury.

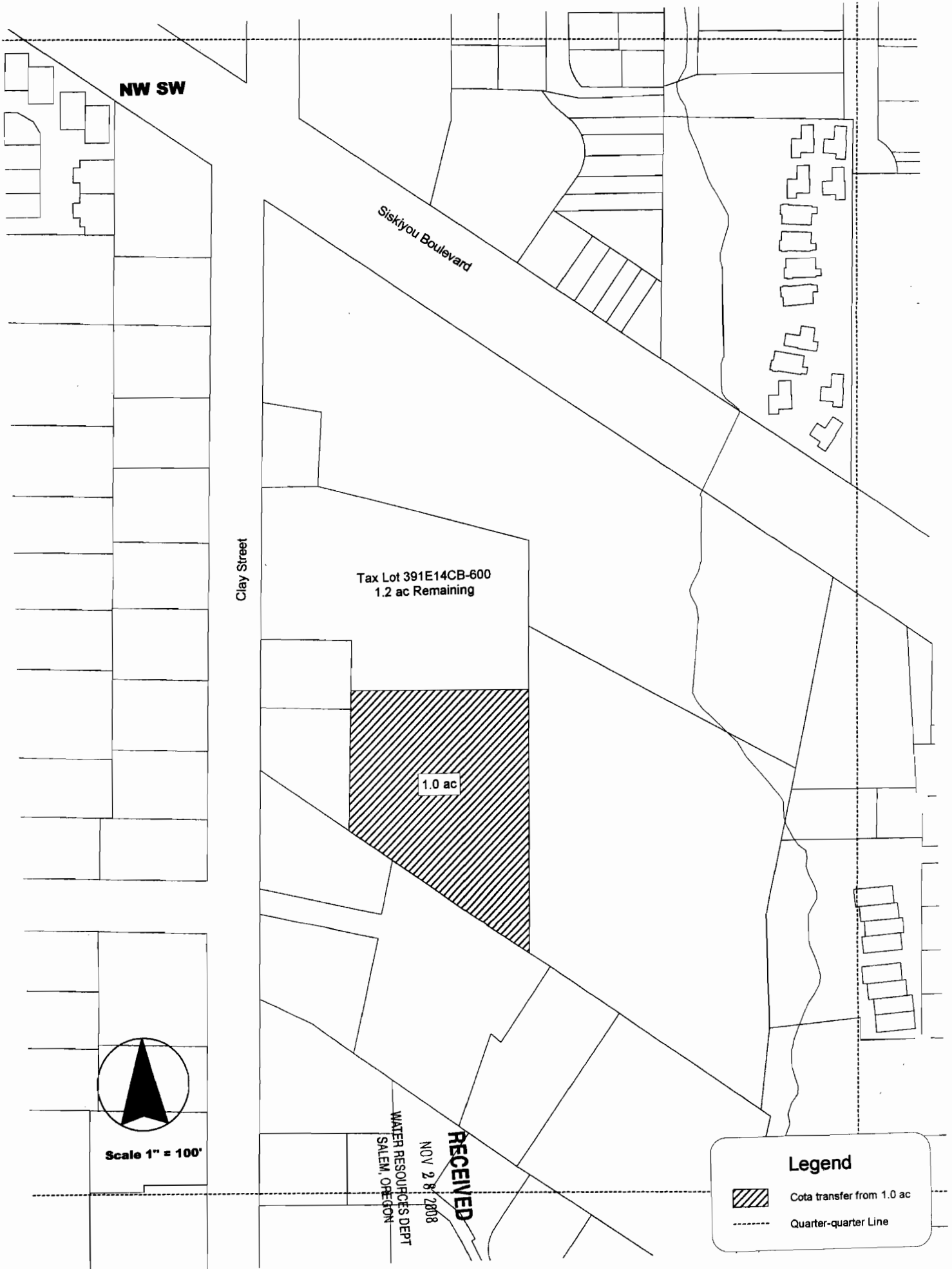
TALENT IRRIGATION DISTRICT, AND APPLICANT, HEREBY SWEAR THAT THE ABOVE NOTICE FOR TRANSFER OF WATER RIGHT AND THE STATEMENT'S MADE ARE TRUE AND CORRECT.

APPLICANT: George Cota DATE: 5/23/05
 RECIPIENT: George Cota DATE: 5/23/05
 RECIPIENT: Barbara Cota DATE: 5/23/05
 FOR DISTRICT: Jim Pendleton, Manager DATE: 6-13-05

**Water Right Transfer
From
George Cota & Michael Mahar
T 39 S, R 1 E, Sec 14CB, Tax Lot 600**

T 10739

79212



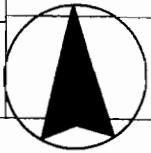
NW SW

Siskiyou Boulevard

Clay Street

Tax Lot 391E14CB-600
1.2 ac Remaining



1.0 ac



Scale 1" = 100'

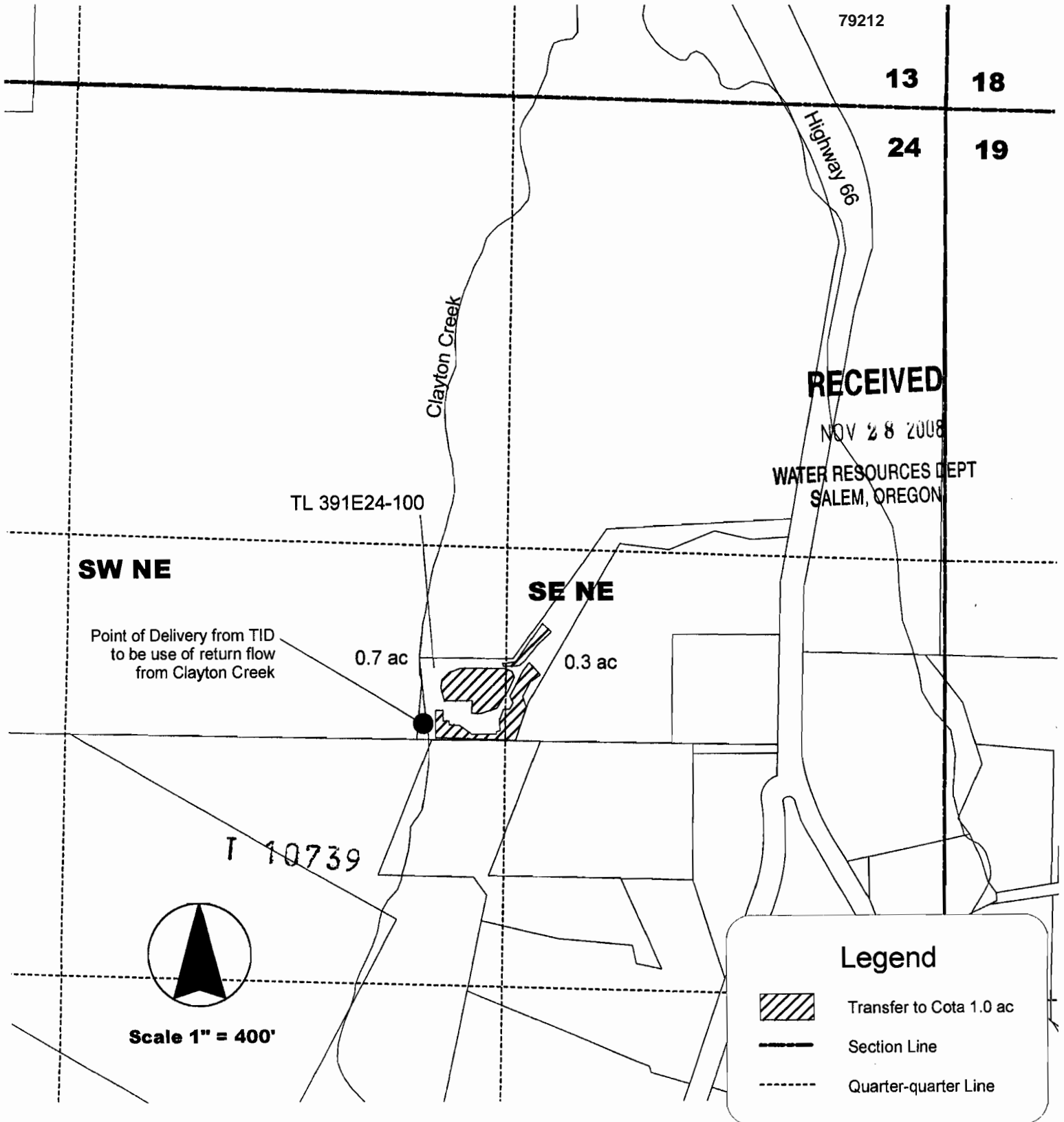
RECEIVED
NOV 28 2008
WATER RESOURCES DEPT
SALEM, OREGON

Legend

-  Cota transfer from 1.0 ac
-  Quarter-quarter Line

**Water Right Transfer
To
George & Barbara Cota
T 39 S, R 1 E, Sec 24, Tax Lot 100**

05-40
39-1E-24
TL 100
1.00 Ac.
TO Land



STATE OF OREGON
WATER RESOURCES DEPARTMENT
NOTICE OF DISTRICT PERMANENT TRANSFER
(ORS 540.580)

DISTRICT: TALENT IRRIGATION DISTRICT
ADDRESS: P.O. BOX 467
TALENT, OREGON 97540
PHONE: (541) 535-1529

1) WATER RIGHT

CERTIFICATE (S): 79212
PRIORITY: 5/23/1912, 8/20/1915, 7/31/1915, 9/6/1915

& Permit 25915 has been proved up within TID
9/6/1915

WATER RIGHT LISTED UNDER NAME OF: 79212 in Talent Irrigation District's name; 25915 in U.S.B.R.'s name
IN CERTIFICATE

2) APPLICANT

NAME: Suncrest Homes LLC O.R. Edwards
ADDRESS: 634 Clay St. 2001 Siskiyou Blvd.
ENCUMBERANCES: None Ashland OR 97520 Ashland OR 97520

sb SWNW or NWNW??
TL 1200 in NWNW
measures 0.55 acres

3) TYPE OF CHANGE: PERMANENT CHANGE IN PLACE OF USE

4) LOCATION OF USE: AUTHORIZED POINT OF DIVERSION: On file with the Oregon Water Resources Department
LOCATION OF AUTHORIZED PLACE OF USE

TOWNSHIP	RANGE	SECTION	¼, ¼ OF SECTION	TAX LOT	# OF ACRES IRRIGATED	OTHER USE	CERTIFICATE/SUPPLEMENTAL
39	1E	14BB	NW NW	1200	2.60		RECEIVED
39	1E	15AD	SE SE	300	.40		

5) RECIPIENT

NAME: ROBERT C. BULLWINKEL
ADDRESS: 7469 RAPP LANE TALENT, OR 97540
WATER RESOURCES DEPT
SALEM, OREGON

Total 3.00

NOV 28 2008

6) LOCATION OF PROPOSED USE

TOWNSHIP	RANGE	SECTION	¼, ¼ OF SECTION	TAX LOT	# OF ACRES IRRIGATED	OTHER USE	CERTIFICATE/SUPPLEMENTAL
38S	1W	35 (A)	SW ¼ NE ¼	1700	3.00		

7) EXHIBITS

A. A map showing the location of the present and proposed irrigated lands.

TALENT IRRIGATION DISTRICT hereby certifies that the applicant and recipient are the deed holders of subject properties; that our files are complete with a copy of the recorded documents; that the applicant's land has been irrigated within the last five years or the right appurtenant is not subject to forfeiture, and that applicant and recipient hereby authorize the transfer proposed herein.

NOTICE IS HEREBY GIVEN that this proposed change is subject to the approval of the Bureau of Reclamation and the Oregon Water Resources Department and that the Bureau of Reclamation and/or the Oregon Water Resources Department may reject the transfer or may require mitigation to avoid injury.

TALENT IRRIGATION DISTRICT, AND APPLICANT, HEREBY SWEARS THAT THE ABOVE NOTICE FOR TRANSFER OF WATER RIGHT AND THE STATEMENT'S MADE ARE TRUE AND CORRECT.

APPLICANT: SEE ATTACHED DATE: 11-05
RECIPIENT: Robert C. Bullwinkel DATE: 06/02/05
FOR DISTRICT: [Signature] DATE: 11-7-05
Jim Pendleton, Manager

T 10739

TALENT IRRIGATION DISTRICT
APPLICATION FOR TRANSFER
OF WATER RIGHTS

1) NAME OF LAND OWNER Suncrest Homes LLC
SITUS ADDRESS 34 Clay St.

2) DESCRIPTION OF LAND WHERE WATER RIGHT IS PRESENTLY LOCATED.
Acres: 2.87 2.6 acres irrig right
Map description: Township 39 Range 1E Section 14BB Tax Lot 1200

3) DESCRIPTION OF LAND WHERE YOU PROPOSE TO MOVE THE WATER RIGHT.
Acres: _____
Map description: Township _____ Range _____ Section _____ Tax Lot _____

4) HOW DO YOU PROPOSE TO PROVIDE FOR MEASUREMENT OF THE WATER?

5) HOW DO YOU PLAN TO GET THE WATER TO THE NEW PLACE OF IRRIGATION?

6) HOW DO YOU PLAN TO CONTROL RUNOFF AND WHERE WILL RUNOFF GO?

7) WHAT IS THE LAND CLASS OF THE LAND BEING TRANSFERRED TO?

8) ARE THE PROPERTY TAXES CURRENT? Yes

9) ARE THE IRRIGATION CHARGES CURRENT? No but will be at time of this application submittal

10) SPECIAL COMMENTS YOU FEEL SHOULD BE CONSIDERED BY THE BOARD OF DIRECTORS IN CONSIDERING THIS APPLICATION.

WHEREAS, said applicant requests the transfer of said water right, and acknowledges that this transfer does not affect the District's right to any easements located on the properties.

Dated this 16th day of Feb, 2000

RECEIVED

NOV 28 2008

WATER RESOURCES DEPT
SALEM, OREGON

SUNCREST HOMES, LLC

[Signature]
Charles Hamilton, Member

STATE OF OREGON)
) SS.
COUNTY OF JACKSON)

February 16, 2000

~~xxx~~

L.L.C.

personally appeared the above named Charles Hamilton, Member, Suncrest Homes, and
acknowledged the foregoing instrument to be his voluntary act and deed.



[Signature]
Notary Public for Oregon
My commission expires: 6/27/00

Talent Irrigation District

104 VALLEY VIEW AVE.

AREA CODE 541 - 535-1529

P.O. BOX 467
TALENT, OREGON 97540

CERTIFICATION
ORS 92.090 (6)

RECEIVED

NOV 28 2008

WATER RESOURCES DEPT
SALEM, OREGON

TO: Planning Department

The Talent Irrigation District, hereinafter referred to as District, hereby certifies that the lands described as Township 39 South, Range 1 East, Section 14BB, Tax Lots 1100, 1200 and 2602 for **Subdivision/Partition** Plat named Clay Creek Gardens Subdivision, Planning Action number 99-116, submitted by Suncrest Homes LLC is land located within the boundaries of the District.

These tracts of land as set forth hereon **shall no longer be** eligible for Talent Irrigation District water, **but** are subject to the statutory powers, rules and regulations of the District and the State of Oregon Water Resources Department.

Said properties **do not** have water delivery facilities including but not limited to canals, laterals, ditches, pipelines or weirs located within the property boundaries which requires a District easement for operation and maintenance of said facilities.


Secretary/Manager

2/18/00
Date

T 10739

391E 14BB 1100
1200
2602

Talent Irrigation District

104 VALLEY VIEW AVE.

AREA CODE 541 - 535-1529

P.O. BOX 467
TALENT, OREGON 97540

THIS DOCUMENT CONTAINS VERY IMPORTANT INFORMATION REGARDING YOUR IRRIGATION RIGHTS. PLEASE READ IT CAREFULLY.

October 5, 1999

RECEIVED

NOV 28 2008

MOUNTAIN PARK DEV LLC
4240 CLAYTON RD
ASHLAND, OR 97520

WATER RESOURCES DEPT
SALEM, OREGON

Dear Water User;

Over 80 years ago Talent Irrigation District (TID) made application and was granted a permit from the Oregon Water Resources Department (OWRD) to use State water for irrigation purposes.

In order to complete the process of granting the District a "Certificate of Water Right" OWRD in conducting a Proof Survey. The Proof Survey will determine the extent to which the District has made use of the water. The District and you (the landowner) need to participate in this project together to insure the accuracy of the Proof Survey.

The purpose of the Proof Survey is to:

- 1) Establish the number of acres irrigated by the District.
- 2) Certify the District's right to irrigate those lands.
- 3) Set limits on the use of the water for those lands.

Upon completion of the Proof Survey the OWRD will give the District a "Certificate of Water Right". The "Certificate of Water Right" will list all land that has a Water Right and will become public record, recorded in the County Court House. The Certificate will define the total amount of water that the District may divert from the reservoirs.

As an irrigator, to validate your water right, you must be able to testify that you have irrigated at least once in a five year period. You must also be able to prove the point of delivery of District water and that the water has been put to beneficial use. If the District's testimony matches the landowner's testimony and OWRD is able to verify the testimony then that land will be listed on the Certificate as having a water right.

However, if you have a property that has not been irrigated in a five year period, the right to irrigate that land is lost both to the landowner and the District.

T 10739

The District has gone through a process of verifying irrigated lands by aerial photo interpretation and map measurements. Upon completion of this process the following findings have been determined regarding your property, 391E14BB1200.

The District has you assessed for 2.6 acres. Through the Proof Survey we have determined that you are actually irrigating 2.6 acres.

If you have been found to be over irrigating your property you will have the following options:

- 1) You may dry up the portion of land you have been over irrigating.
- 2) Increase your assessment to the number of acres actually being irrigated at this time. There may be fees associated with the prove up of additional acreage. These fees cannot be determined at this time. Once the fees are established we will notify you to confirm your request for an additional prove up of acres.

However, if you include now and it is later determined by the Board of Directors that the inclusion of land is no beneficial to the District or if for any reason the District needs to decrease the total acreage it irrigates, you will lose the right to irrigate the additional acreage and that additional acreage will be removed from the District's rolls.

The District is not able to place water rights on lands that have not been previously irrigated at this time. We are only updating our records to show the number of acres actually being irrigated.

On the other hand if you are found to be irrigating less than you are assessed, the District will change it's records after the completion of the District's Water Right Certificate.

If you disagree with the District's findings you must contact this office at (541) 535-1529 to set up an appointment to discuss this matter between the dates of October 12, 1999 through October 22, 1999.

If we do not hear from you within the time period as stated above we will assume you agree with our findings.

Sincerely,



Hollie Cannon/Janett Nichols
Talent Irrigation District

RECEIVED

NOV 28 2008

WATER RESOURCES DEPT
SALEM, OREGON

T 10739

STATE OF OREGON
WATER RESOURCES DEPARTMENT

391E14BB1200
SCHMIDT DONALD/LOIS
5201 GREENVIEW DR
FT COLLINS CO 80525

T/D IRRIGATION DISTRICT

VIEWEE: ALVIN BOUNDS (MISNOMER)
482-1821

PLACE OF USE: CLAY ST

(Township Range Section 1/4 1/4 Tax Lot acres)

SYSTEM:
CANAL: _____ LATERAL: _____
HEADGATE or VALVE SIZE: _____
GRAVITY: _____

DISTRIBUTION:

RECEIVED

PUMP/MOTOR: _____

NOV 28 2008

MAINLINE:(size,length,kind) _____

WATER RESOURCES DEPT
SALEM, OREGON

LATERALS:(size,length,kind) _____

SPRINKLERS:(nozzle size,maximum heads used) _____

CROP(S): LAWN GARDEN & PASTURE

PHOTO: 1816 TIE: _____

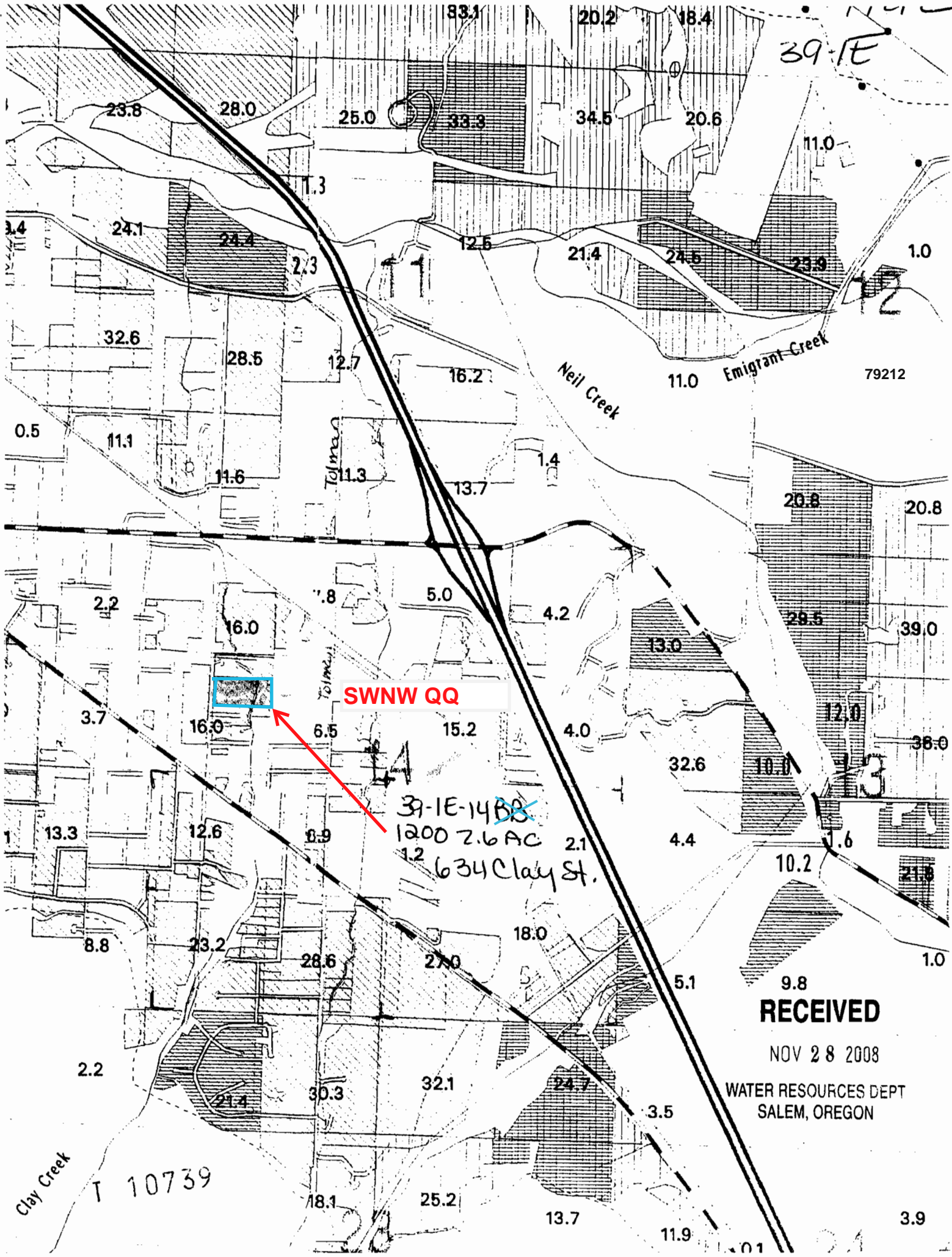
DATE OF INTERVIEW: 10/2/92 LMS DATE OF SURVEY: 4/28/93

INSPECTOR(S): [Signature]

REMARKS: SAME AS 2000

(Describe land included and/or excluded).

T 10739



39-IE

SWNW QQ

~~39-IE-14B8~~
1200 2.6 AC
12 634 Clay St.

RECEIVED

NOV 28 2008

WATER RESOURCES DEPT
SALEM, OREGON

T 10739

Clay Creek

Neil Creek

Emigrant Creek

79212

3.9

1.0

38.0

20.8

1.0

11.0

11.0

21.4

24.5

23.9

20.6

18.4

20.2

34.5

33.3

25.0

28.0

23.8

33.1

11.3

12.5

12.7

16.2

12.5

21.4

24.5

23.9

20.6

18.4

20.2

34.5

33.3

25.0

28.0

23.8

33.1

11.3

12.5

12.7

16.2

12.5

21.4

24.5

23.9

20.6

18.4

20.2

34.5

33.3

25.0

28.0

23.8

33.1

11.3

12.5

12.7

16.2

12.5

21.4

24.5

23.9

20.6

18.4

20.2

34.5

33.3

25.0

28.0

23.8

33.1

11.3

12.5

12.7

16.2

12.5

21.4

24.5

23.9

20.6

18.4

20.2

34.5

33.3

25.0

28.0

23.8

33.1

11.3

12.5

12.7

16.2

12.5

21.4

24.5

23.9

20.6

18.4

20.2

34.5

33.3

25.0

28.0

23.8

33.1

11.3

12.5

12.7

16.2

12.5

21.4

24.5

23.9

20.6

18.4

20.2

34.5

33.3

25.0

28.0

23.8

33.1

11.3

12.5

12.7

16.2

12.5

21.4

24.5

23.9

20.6

18.4

20.2

34.5

33.3

25.0

28.0

23.8

33.1

11.3

12.5

12.7

16.2

12.5

21.4

24.5

23.9

20.6

18.4

20.2

34.5

33.3

25.0

28.0

23.8

33.1

11.3

12.5

12.7

16.2

12.5

21.4

24.5

23.9

20.6

18.4

20.2

34.5

33.3

25.0

28.0

23.8

33.1

11.3

12.5

12.7

16.2

12.5

21.4

24.5

23.9

20.6

18.4

20.2

34.5

33.3

25.0

28.0

23.8

33.1

11.3

12.5

12.7

16.2

12.5

21.4

24.5

23.9

20.6

18.4

20.2

34.5

33.3

25.0

28.0

23.8

33.1

11.3

12.5

12.7

16.2

12.5

21.4

24.5

23.9

20.6

18.4

20.2

34.5

33.3

25.0

28.0

23.8

33.1

11.3

12.5

12.7

16.2

12.5

21.4

24.5

23.9

20.6

18.4

20.2

34.5

33.3

25.0

28.0

23.8

33.1

11.3

12.5

12.7

16.2

12.5

21.4

24.5

23.9

20.6

18.4

20.2

34.5

33.3

25.0

28.0

23.8

33.1

11.3

12.5

12.7

16.2

12.5

21.4

24.5

23.9

20.6

18.4

20.2

34.5

33.3

25.0

28.0

23.8

33.1

11.3

12.5

12.7

16.2

12.5

21.4

24.5

23.9

20.6

18.4

20.2

34.5

33.3

25.0

28.0

23.8

33.1

11.3

12.5

12.7

16.2

12.5

21.4

24.5

23.9

20.6

18.4

20.2

34.5

33.3

25.0

28.0

23.8

33.1

11.3

12.5

NOTICE OF UNDERSTANDING

I/We, OR. Edwards, Jr, understand that this water right transfer application will be held by the Talent Irrigation District until the Oregon Water Resources Department completes the Proof Survey and notifies the District that they will accept transfers.

Dated: 10-31-00

Orlando Edwards Jr.

Landowner

Landowner

RECEIVED

NOV 28 2008

WATER RESOURCES DEPT
SALEM, OREGON

T 10739

O.R. Edwards

3001 Siskiyou Blvd.

Ashland

Faith Ave

Remove 0.4 acres of Water Right from the SENE Quarter of Section 14 Township 39S Range 1 E Willamette Meridian, Jackson County Oregon

RECEIVED

NOV 28 2008

Glendale Ave WATER RESOURCES DEPT SALEM, OREGON

05-41

39-1E-15AD

Tax Lot 300

.40 Acres

"From Land"

79212

Siskiyou BLVD

"From" Land

Transfer of Water Rights from

T. 39 S. R. 1 E. Sec. 15

Lot AD 300

Map Date: June 19, 2005

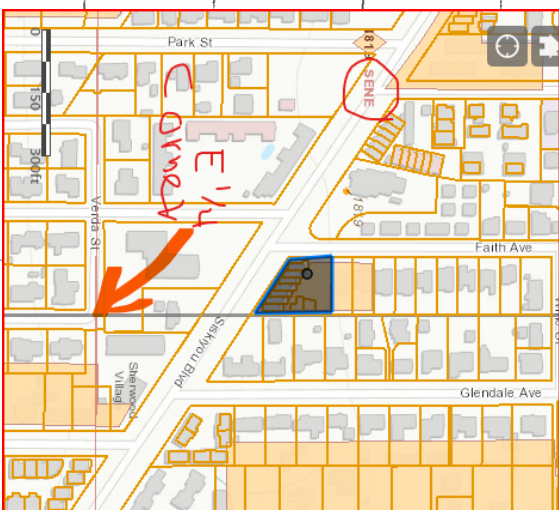
Sec. 15

SENE

Sec. 14

SWNW

This map is to show the location of water right only and is not intended to provide legal dimensions or location of property ownership lines.



1 10739

Suncrest Homes, LLC

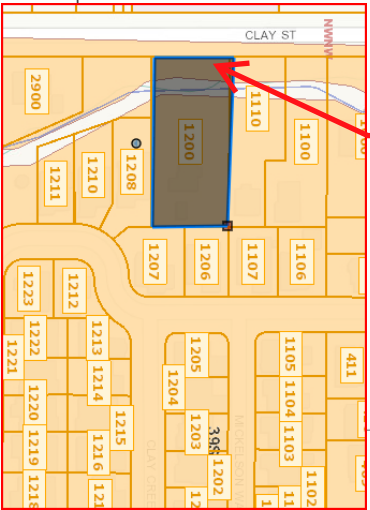
634 Clay St. Ashland

05-41

39-1E-14 BB
Tax Lot 1200

2.60 Acres
From Land

TL 1200 measures
0.55 acrs, not 2.6




RECEIVED

NOV 28 2008

WATER RESOURCES DEPT
SALEM, OREGON

Remove 2.6 acres of Water Right
from the NWNW Quarter of
Section 14 Township 39S Range 1 E
Willamette Meridian, Jackson County Oregon



Clay Street

Takelma

NWNW

Sec. 14

"From" Land

Transfer of Water Rights from

T. 39 S. R. 1 E. Sec. 14

Lot BB1200

Map Date: June 19, 2005

This map is to show the location
of water right only and is not
intended to provide legal dimensions
or location of property ownership
lines.



TALENT IRRIGATION DISTRICT
APPLICATION FOR TRANSFER
OF WATER RIGHTS

1) NAME OF LANDOWNER O R Edwards, JR

SITUS ADDRESS 2001 Siskiyou Blvd

2) DESCRIPTION OF LAND WHERE THE WATER RIGHT IS PRESENTLY LOCATED.

ACRES: .4
MAP DESCRIPTION: Township 39 Range 1E Section 15AD Tax Lot 300

3) DESCRIPTION OF LAND WHERE YOU PROPOSE TO MOVE THE WATER RIGHT.

ACRES: _____
MAP DESCRIPTION: Township _____ Range _____ Section _____ Tax Lot _____

4) HOW DO YOU PROPOSE TO PROVIDE FOR MEASUREMENT OF THE WATER?

5) HOW DO YOU PLAN TO GET THE WATER TO THE NEW PLACE OF IRRIGATION?

6) HOW DO YOU PLAND TO CONTROL RUNOFF AND WHERE WILL RUNOFF GO?

7) WHAT IS THE LAND CLASS OF THE LAND BEING TRANSFERRED TO?

RECEIVED

8) ARE THE PROPERTY TAXES CURRENT?

NOV 28 2008

9) ARE THE IRRIGATION CHARGES CURRENT?

WATER RESOURCES DEPT
SALEM, OREGON

10) SPECIAL COMMENTS YOU FEEL SHOULD BE CONSIDERED BY THE BOARD OF DIRECTORS IN CONSIDERING THIS APPLICATION.

WHEREAS, said applicant requests the transfer of said water right, and acknowledges that this transfer does not affect the District's right to any easements located on the properties.

Dated this 3/6 day of Oct, 20 00

O R Edwards, Jr.

1 10739

STATE OF OREGON)

) ss.

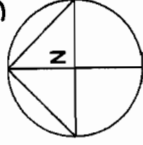
COUNTY OF JACKSON)

personally appeared the above named D.R. Edwards, Jr. October 31, 20 00 and acknowledged the foregoing instrument to be his voluntary act and deed.



Laura Marshall
Notary Public for Oregon
My commission expires 3/2004

05-41
 38-1W-35A
 TL 1700
 3.00 Acres
 "To Land"



LEGEND

- Scale 1" = 400'
- Denotes found survey monument
- Denotes area Transfer Place of Use
 To T. 38 S., R. 1 W., Sec. 35
 Tax Lot 1700, 38 1W 35A
 (Bullwinkel, R. C.)

RECEIVED

NOV 28 2008

WATER RESOURCES DEPT
 SALEM, OREGON

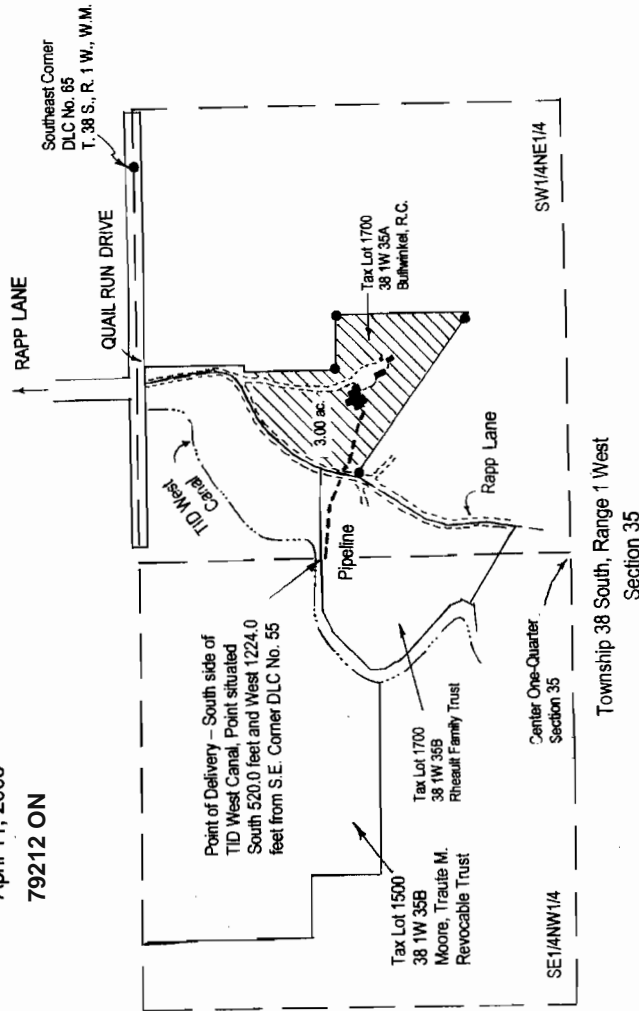


This map was prepared for the purpose of identifying the location of a water right only and is not intended to provide legal dimensions or locations of property ownership lines.

MAP OF WATER RIGHT TRANSFER PLACE OF USE
 SW1/4NE1/4 and SE1/4NW1/4 Section 35
 Township 38 South, Range 1 West
 Willamette Meridian, Jackson County, OR.

For

Robert C. Bullwinkel
 7469 Rapp Lane
 Talent, OR. 97540
 April 11, 2005
 79212 ON



CERTIFIED WATER RIGHT EXAMINER

HAROLD L. CENTER
 2804 David Lane
 Medford, OR. 97504
 Phone 541-535-6108
 Oregon Certificate No. 152
 Certificate Renewal Date: 12/31/05

I 10739

State of Oregon
WATER RESOURCES DEPARTMENT
NOTICE OF DISTRICT PERMANENT TRANSFER
(ORS 540.580)

83727

DISTRICT: TALENT IRRIGATION DISTRICT
ADDRESS: P.O. BOX 467
TALENT, OREGON 97540
PHONE: (541) 535-1529

1) WATER RIGHT

CERTIFICATE (S): 79212
PRIORITY: 5/23/1912, 8/20/1915, 7/31/1915, 9/6/1915

& Permit 25915 has been proved up within TID
9/6/1915

WATER RIGHT LISTED UNDER NAME OF: 79212 in Talent Irrigation District's name; 25915 in U.S.B.R.'s name
IN CERTIFICATE

RECEIVED

NOV 28 2008

WATER RESOURCES DEPT
SALEM, OREGON

2) APPLICANT

NAME: Louis Mahar
ADDRESS: 1014 N. Riverside, Medford OR 97501
ENCUMBERANCES: Yes, U.S. Bank, TD 2004-057929

3) TYPE OF CHANGE: PERMANENT CHANGE IN PLACE OF USE

4) LOCATION OF USE: AUTHORIZED POINT OF DIVERSION: On file with the Oregon Water Resources Department

LOCATION OF AUTHORIZED PLACE OF USE

TOWNSHIP	RANGE	SECTION	¼, ¼ OF SECTION	TAX LOT	# OF ACRES IRRIGATED	OTHER USE	CERTIFICATE/SUPPLEMENT
37 S	1 W	34	SE NW (BD)	1201	1.0		79212 & S-25915

5) RECIPIENT

NAME: Curtis P. and April M. Wine
ADDRESS: 895 Neil Creek Road, Ashland, OR 97520

6) LOCATION OF PROPOSED USE

TOWNSHIP	RANGE	SECTION	¼, ¼ OF SECTION	TAX LOT	# OF ACRES IRRIGATED	OTHER USE	CERTIFICATE/SUPPLEMENT
39 S	2 E	30	SW SW (CC)	2301	0.7		79212 & S-25915
39 S	2 E	30	SW SW (CC)	2900	0.3		79212 & S-25915

7) EXHIBITS

A. A map showing the location of the present and proposed irrigated lands.

TALENT IRRIGATION DISTRICT hereby certifies that the applicant and recipient are the deed holders of subject properties; that our files are complete with a copy of the recorded documents; that the applicant's land has been irrigated within the last five years or the right appurtenant is not subject to forfeiture, and that applicant and recipient hereby authorize the transfer proposed herein.

NOTICE IS HEREBY GIVEN that this proposed change is subject to the approval of the Bureau of Reclamation and the Oregon Water Resources Department and that the Bureau of Reclamation and/or the Oregon Water Resources Department may reject the transfer or may require mitigation to avoid injury.

TALENT IRRIGATION DISTRICT, AND APPLICANT, HEREBY SWEAR THAT THE ABOVE NOTICE FOR TRANSFER OF WATER RIGHT AND THE STATEMENT'S MADE ARE TRUE AND CORRECT.

APPLICANT: _____

DATE: 10/20/05

Louis Mahar

RECIPIENT: _____

DATE: 10/24/05

Curtis P. Wine

RECIPIENT: _____

DATE: 10/24/05

April M. Wine

FOR DISTRICT: _____

DATE: 11-7-05

Jim Pendleton, Manager

T 10739

Water Right Transfer

From

37-1W-34-1201

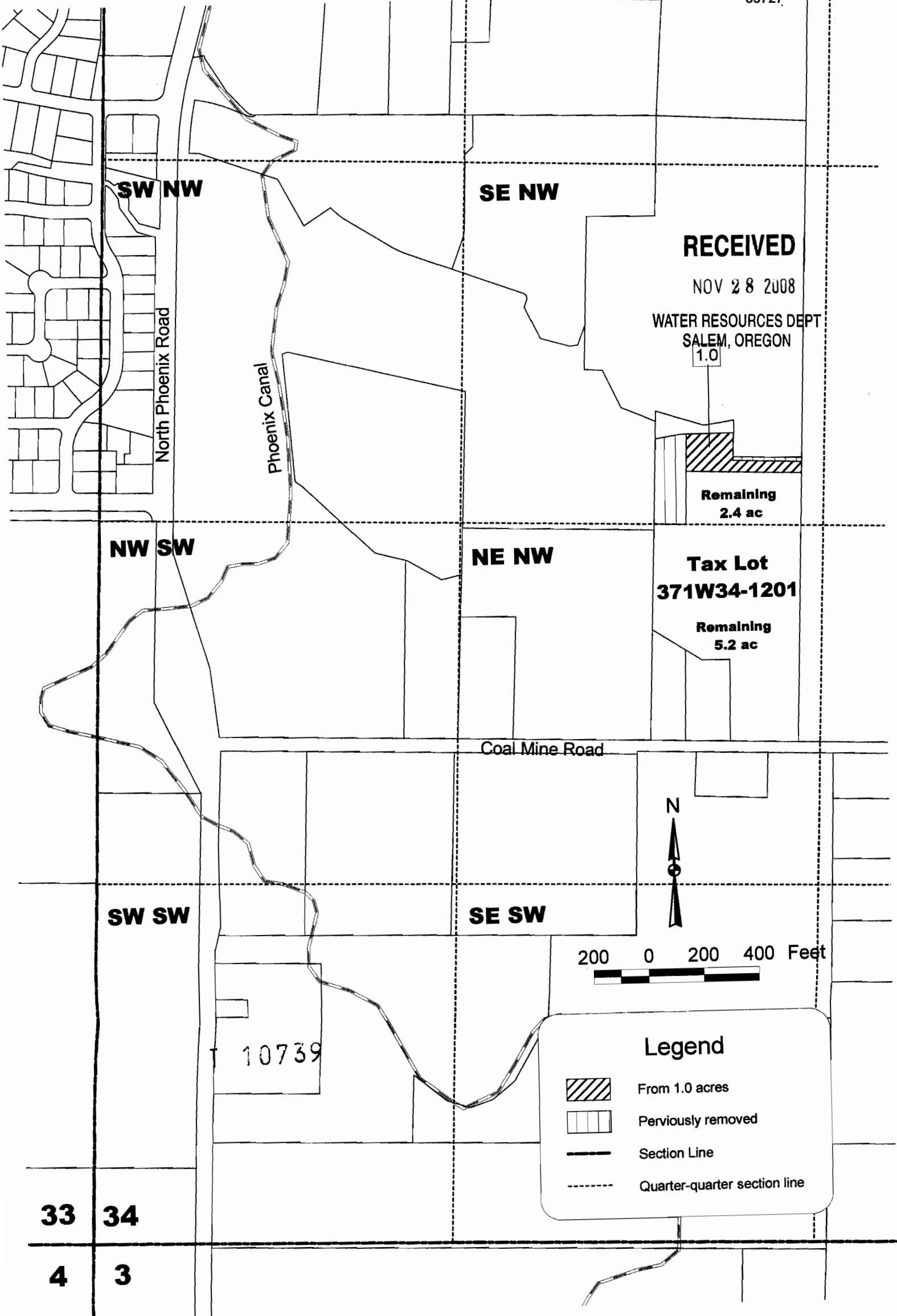
To Curtis P. Wine and April M. Wine

37-1W-34 1201
1.00 Ac **RECEIVED**

"From Land" OCT 24 2005

05-46
IRRIGATION DISTRICT

83727



Water Right Transfer

To

39-2E-30

39-2E-30-2301 & 2900

2301 .70

05-46
RECEIVED

OCT 24 2008

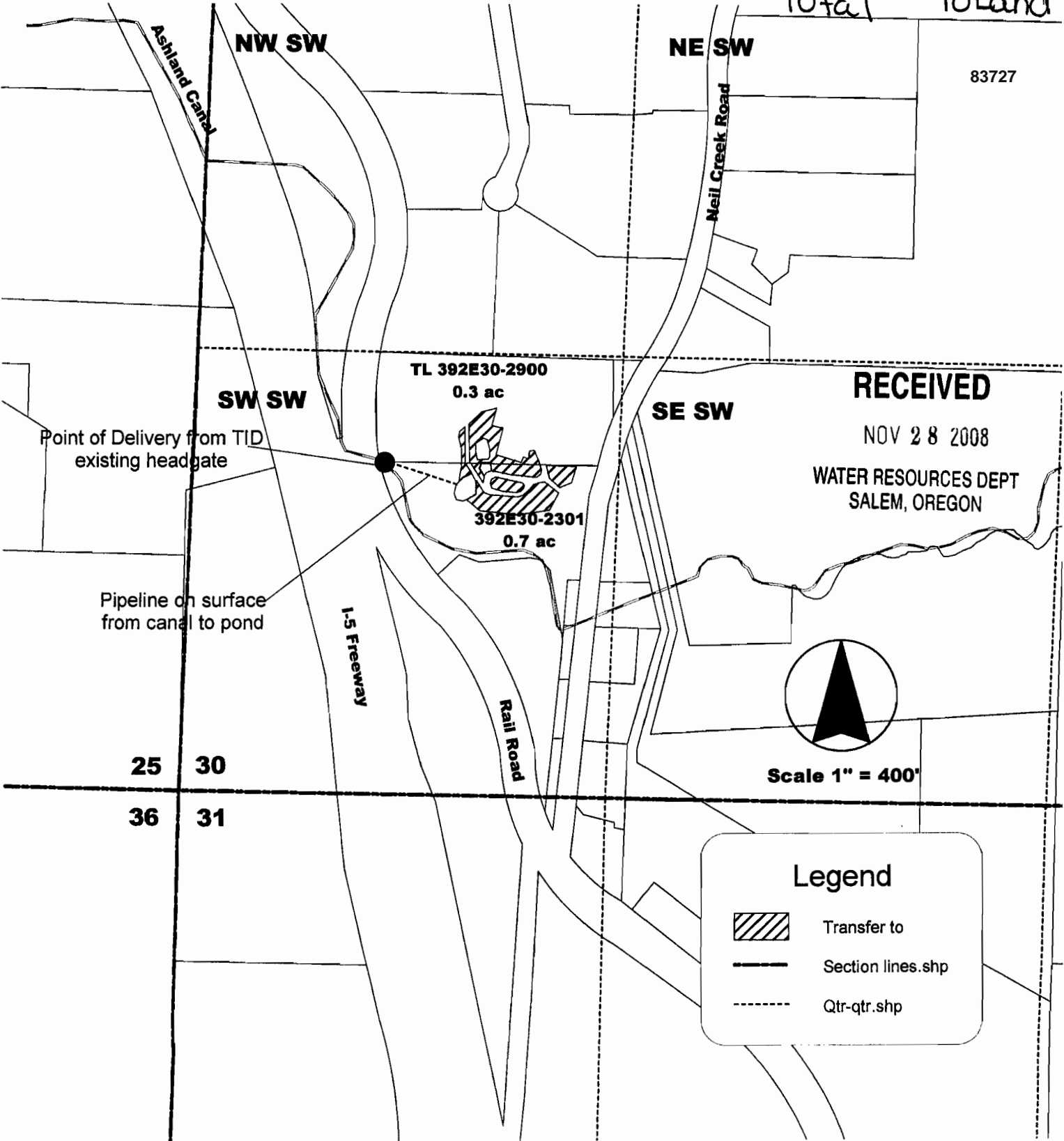
Curtis P. & April M. Wine

2900 .30

1.00 Ac.

IRRIGATION DISTRICT

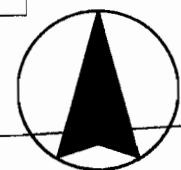
Total "To Land"



RECEIVED




NOV 28 2008

WATER RESOURCES DEPT
SALEM, OREGON



Scale 1" = 400'

Legend

-  Transfer to
-  Section lines.shp
-  Qtr-qtr.shp

T 10739

State of Oregon
WATER RESOURCES DEPARTMENT
NOTICE OF DISTRICT PERMANENT TRANSFER
(ORS 540.580)

DISTRICT: TALENT IRRIGATION DISTRICT
ADDRESS: P.O. BOX 467
TALENT, OREGON 97540
PHONE: (541) 535-1529

1) WATER RIGHT

CERTIFICATE (S): 79212 & Permit 25915 has been proved up within TID
PRIORITY: 5/23/1912, 8/20/1915, 7/31/1915, 9/6/1915 9/6/1915

WATER RIGHT LISTED UNDER NAME OF: 79212 in Talent Irrigation District's name; 25915 in U.S.B.R.'s name
IN CERTIFICATE

RECEIVED

NOV 28 2008

WATER RESOURCES DEPT
SALEM, OREGON

2) APPLICANT

NAME: William G. and Lori D. Whitley
ADDRESS: 411 Hartley Rd., Phoenix, OR 97535
ENCUMBERANCES: *yes*

3) TYPE OF CHANGE: PERMANENT CHANGE IN PLACE OF USE

4) LOCATION OF USE: AUTHORIZED POINT OF DIVERSION: On file with the Oregon Water Resources Department

LOCATION OF AUTHORIZED PLACE OF USE

TOWNSHIP	RANGE	SECTION	¼, ¼ OF SECTION	TAX LOT	# OF ACRES IRRIGATED	OTHER USE	CERTIFICATE/SUPPLEMENT
38S	1W	22	SE/NE	1700	2.0		79212 / 25915

5) RECIPIENT

Philip (PYP)
NAME: Phillip York Paden
ADDRESS: 221 Stewart Ave., Medford, OR 97501

6) LOCATION OF PROPOSED USE

TOWNSHIP	RANGE	SECTION	¼, ¼ OF SECTION	TAX LOT	# OF ACRES IRRIGATED	OTHER USE	CERTIFICATE/SUPPLEMENT
38S	1E	21	SW/NE	100	0.73		79212 / 25915
38S	1E	21	SE/NW	100	0.08		79212 / 25915
38S	1E	21	NE/SW	100	0.08		79212 / 25915
38S	1E	21	NW/SE	100	1.11		79212 / 25915

7) EXHIBITS

A. A map showing the location of the present and proposed irrigated lands.

TALENT IRRIGATION DISTRICT hereby certifies that the applicant and recipient are the deed holders of subject properties; that our files are complete with a copy of the recorded documents; that the applicant's land has been irrigated within the last five years or the right appurtenant is not subject to forfeiture, and that applicant and recipient hereby authorize the transfer proposed herein.

NOTICE IS HEREBY GIVEN that this proposed change is subject to the approval of the Bureau of Reclamation and the Oregon Water Resources Department and that the Bureau of Reclamation and/or the Oregon Water Resources Department may reject the transfer or may require mitigation to avoid injury.

TALENT IRRIGATION DISTRICT, AND APPLICANT, HEREBY SWEAR THAT THE ABOVE NOTICE FOR TRANSFER OF WATER RIGHT AND THE STATEMENT'S MADE ARE TRUE AND CORRECT.

APPLICANT: *William G. Whitley* *Lori D. Whitley*

DATE: 1-26-06

RECIPIENT: *P. Paden*

DATE: 1-27-06

FOR DISTRICT: *[Signature]* T 10739
Jim Pendleton, Manager

DATE: 2-23-06

06-6

38-1W-22A 1700
2.0 AC
From Land
79212

TL-1400

RECEIVED

NOV 28 2008

WATER RESOURCES DEPT
SALEM, OREGON

NW/NE

NE/NE

SW/NE

SE/NE

Hartley

Road

TL-1700
45.23 ac.

Remaining Right 35.7 ac.

2.0 ac.

Central Oregon & Pacific Railroad Co.

T 10739

Water Right Transfer
from

William G. & Lori D. Whitley

Tax Lot 38-1W-22A-1700

To Phillip York Paden

NE1/4, Section 22,

Township 38S Range 1W, W.M.

Legend



From Whitley to Paden, 2.0 ac.



Tax Lot 1700

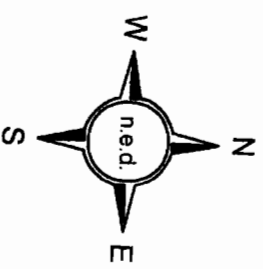


Previously Transferred (8.0)



Quarter - Quarter Line

Scale 1" = 200'



Point of Diversion and Pipeline

06-6

Phillip York Paden

38-1E-21 100

Whitley to Paden Transfer

2.00 Ac.

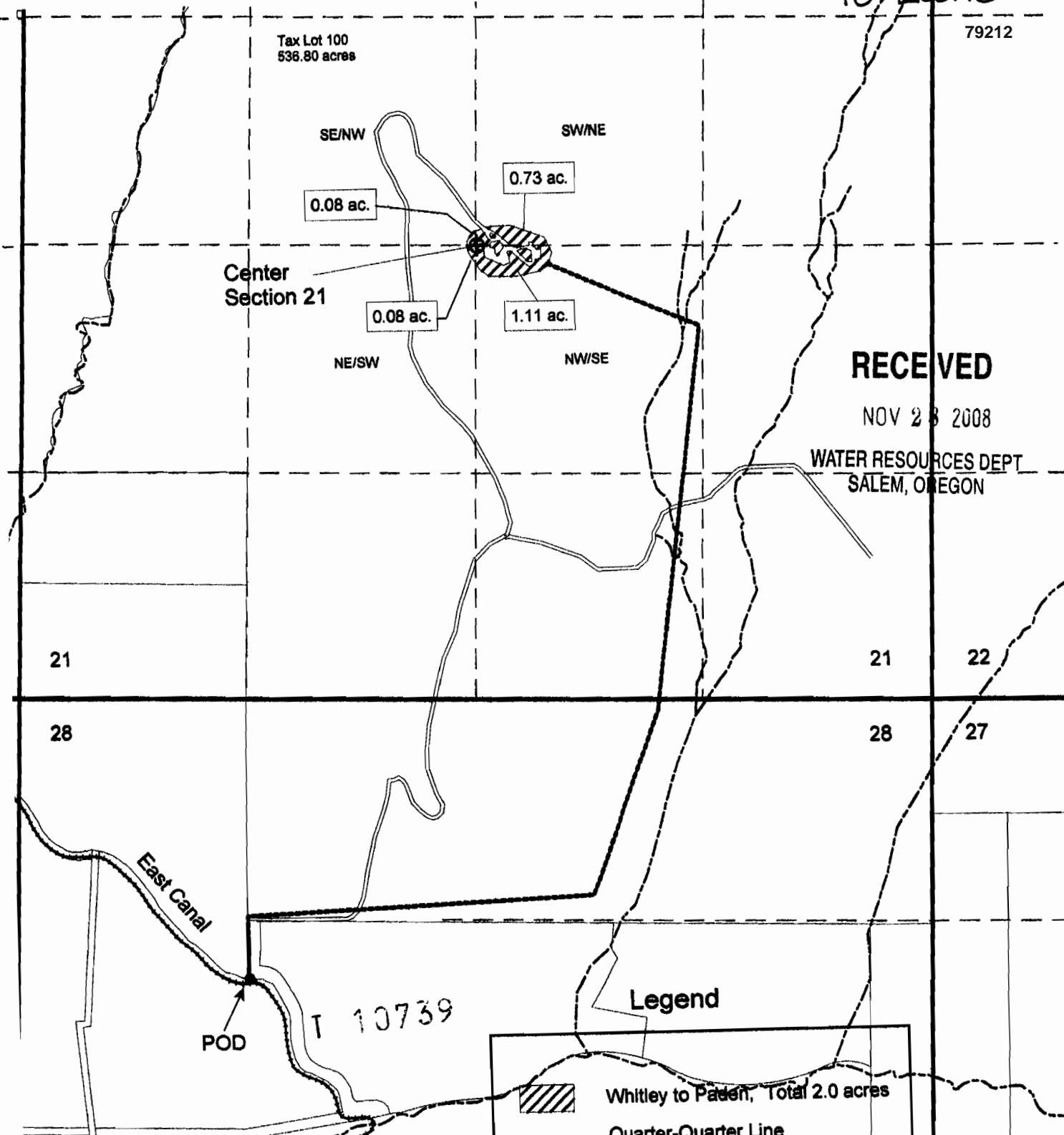
*Phillip
PYA*

Township 38S Range 1E Section 21, W.M.

To Land

Tax Lot 100
536.80 acres

79212



RECEIVED

NOV 28 2008

WATER RESOURCES DEPT
SALEM, OREGON

21

21

22

28

28







27

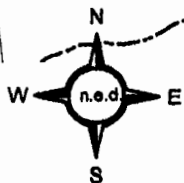
East Canal

POD

T 10739

Legend

	Whitley to Paden, Total 2.0 acres
	Quarter-Quarter Line
	Section Line
	Road
	Pipeline
	Ditches / Canals



Scale 1" = 800'

Water Right Transfer Phillip York Paden

Phillip *PYP*

Whitley to Paden

Township 38S Range 1E Section 21, W.M.

79212

Tax Lot 100
536.80 acres

SE/NW

SW/NE

RECEIVED

NOV 28 2008

WATER RESOURCES DEPT
SALEM, OREGON

0.08 ac.

0.73 ac.

Center
Section 21





0.08 ac.

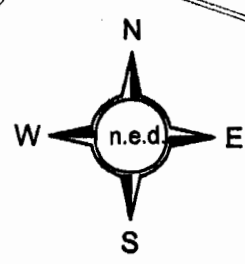
1.11 ac.

NE/SW

NW/SE

Legend

-  Whitley to Paden, Total 2.0 acres
-  Quarter-Quarter Line
-  Road
-  Pipeline



10739

Scale 1" = 400'

State of Oregon
 WATER RESOURCES DEPARTMENT
NOTICE OF DISTRICT PERMANENT TRANSFER
 (ORS 540.580)

79212

DISTRICT: TALENT IRRIGATION DISTRICT
 ADDRESS: P.O. BOX 467
 TALENT, OREGON 97540
 PHONE: (541) 535-1529

1) **WATER RIGHT**

CERTIFICATE (S): 79212 & Permit 25915 has been proved up within TID
 PRIORITY: 5/23/1912, 8/20/1915, 7/31/1915, 9/6/1915 9/6/1915

WATER RIGHT LISTED UNDER NAME OF: 79212 in Talent Irrigation District's name; 25915 in U.S.B.R.'s name
 IN CERTIFICATE

2) **APPLICANT**

NAME: William G. and Lori D. Whitley
 ADDRESS: 411 Hartley Rd., Phoenix, OR 97535
 ENCUMBERANCES:

RECEIVED

NOV 28 2008

WATER RESOURCES DEPT
 SALEM, OREGON

3) **TYPE OF CHANGE:** PERMANENT CHANGE IN PLACE OF USE

4) **LOCATION OF USE:** AUTHORIZED POINT OF DIVERSION: On file with the Oregon Water Resources Department

LOCATION OF AUTHORIZED PLACE OF USE

TOWNSHIP	RANGE	SECTION	¼, ¼ OF SECTION	TAX LOT	# OF ACRES IRRIGATED	OTHER USE	CERTIFICATE/SUPPLEMENT
38S	1E	22	SE/NE	1700	1.10		79212 / 25915
	W 7/4						

5) **RECIPIENT**

NAME: Robin James
 ADDRESS: 521 Main Street, Ashland, OR 97520

6) **LOCATION OF PROPOSED USE**

TOWNSHIP	RANGE	SECTION	¼, ¼ OF SECTION	TAX LOT	# OF ACRES IRRIGATED	OTHER USE	CERTIFICATE/SUPPLEMENT
38S	1E	22	SE/SW	200	1.10		79212 / 25915

7) **EXHIBITS**

A. A map showing the location of the present and proposed irrigated lands.

TALENT IRRIGATION DISTRICT hereby certifies that the applicant and recipient are the deed holders of subject properties; that our files are complete with a copy of the recorded documents; that the applicant's land has been irrigated within the last five years or the right appurtenant is not subject to forfeiture, and that applicant and recipient hereby authorize the transfer proposed herein.

NOTICE IS HEREBY GIVEN that this proposed change is subject to the approval of the Bureau of Reclamation and the Oregon Water Resources Department and that the Bureau of Reclamation and/or the Oregon Water Resources Department may reject the transfer or may require mitigation to avoid injury.

TALENT IRRIGATION DISTRICT, AND APPLICANT, HEREBY SWEAR THAT THE ABOVE NOTICE FOR TRANSFER OF WATER RIGHT AND THE STATEMENT'S MADE ARE TRUE AND CORRECT.

APPLICANT: William G. Whitley & Lori D. Whitley

DATE: 2/20/06

RECIPIENT: [Signature]

DATE: 2/20/06

FOR DISTRICT: [Signature] T 10739
 Jim Pendleton, Manager

DATE: 4-14-06

06-8
 38-1W-22A-1700
 TL-1400
 1.10 AC
 "From Land"
 79212

RECEIVED

NOV 28 2008

WATER RESOURCES DEPT
 SALEM, OREGON

NW/NE

NE/NE

SW/NE

SE/NE

RECEIVED
 FEB 21 2006

TALENT
 IRRIGATION DISTRICT

Hartley

Road

TL-1700
 45.23 ac.

Remaining Right 35.7 ac.

1.10 ac.

Central Oregon & Pacific Railroad Co.

Water Right Transfer

from

William G. & Lori D. Whitley





Tax Lot 38-1W-22A-1700

To Robin James

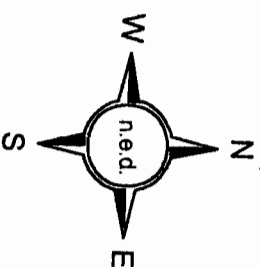
NE1/4, Section 22,

Township 38S Range 1W, W.M.

Legend

-  From Whitley to James, 1.10 ac.
-  Tax Lot 1700
-  Previously Transferred (8.9)
-  Quarter - Quarter Line

Scale 1" = 200'



T 10739

Water Right Transfer
 Robin James
 Whitley to James

RECEIVED

NOV 28 2008

WATER RESOURCES DEPT
 SALEM, OREGON

RECEIVED

FEB 21 2005

TALENT
 IRRIGATION DISTRICT

06-8

38-1E-22 200
 1.10 AC.
 "To Land"

79212

TL-200
 584.40 ac.

SW/SW

SE/SW

1.1 ac.

21

22









28

27

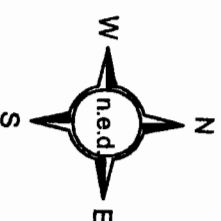
10739

Section 22
Township 38S Range 1E, W.M.

Legend

-  Whitley to James, 1.1ac.
-  Tax Lot 200
-  Taxlots.
-  Section lines.
-  Quarter Quarter Lines
-  Streams
-  Road
-  Pipeline

Scale 1" = 400'



State of Oregon
 WATER RESOURCES DEPARTMENT
NOTICE OF DISTRICT PERMANENT TRANSFER
 (ORS 540.580)

79212

DISTRICT: TALENT IRRIGATION DISTRICT
 ADDRESS: P.O. BOX 467
 TALENT, OREGON 97540
 PHONE: (541) 535-1529

1) **WATER RIGHT**

CERTIFICATE (S): 79212 & Permit 25915 has been proved up within TID
 PRIORITY: 5/23/1912, 8/20/1915, 7/31/1915, 9/6/1915 9/6/1915

WATER RIGHT LISTED UNDER NAME OF: 79212 in Talent Irrigation District's name; 25915 in U.S.B.R.'s name
 IN CERTIFICATE

2) **APPLICANT**

NAME: William G. and Lori D. Whitley
 ADDRESS: 411 Hartley Rd., Phoenix, OR 97535
 ENCUMBERANCES:

RECEIVED

NOV 28 2008

WATER RESOURCES DEPT
 SALEM, OREGON

3) **TYPE OF CHANGE:** PERMANENT CHANGE IN PLACE OF USE

4) **LOCATION OF USE:** AUTHORIZED POINT OF DIVERSION: On file with the Oregon Water Resources Department

LOCATION OF AUTHORIZED PLACE OF USE

TOWNSHIP	RANGE	SECTION	¼, ¼ OF SECTION	TAX LOT	# OF ACRES IRRIGATED	OTHER USE	CERTIFICATE/SUPPLEMENT
38S	1W	22	SW/NE	1700	0.25		79212 / 25915
38S	1W	22	SE/NE	1700	6.25		79212 / 25915

5) **RECIPIENT**

NAME: Scott C. Young
 ADDRESS: 521 Main Street, Ashland, OR 97520

6) **LOCATION OF PROPOSED USE**

TOWNSHIP	RANGE	SECTION	¼, ¼ OF SECTION	TAX LOT	# OF ACRES IRRIGATED	OTHER USE	CERTIFICATE/SUPPLEMENT
38S	1E	22	SW/SW	200	0.59		79212 / 25915
38S	1E	22	SE/SW	200	1.83		79212 / 25915
38S	1E	27	NW/NW	200	1.46		79212 / 25915
38S	1E	27	NE/NW	200	0.62		79212 / 25915
38S	1E	27	NW/NE	200	2.00		79212 / 25915

7) **EXHIBITS**

A. A map showing the location of the present and proposed irrigated lands.

TALENT IRRIGATION DISTRICT hereby certifies that the applicant and recipient are the deed holders of subject properties; that our files are complete with a copy of the recorded documents; that the applicant's land has been irrigated within the last five years or the right appurtenant is not subject to forfeiture, and that applicant and recipient hereby authorize the transfer proposed herein.

NOTICE IS HEREBY GIVEN that this proposed change is subject to the approval of the Bureau of Reclamation and the Oregon Water Resources Department and that the Bureau of Reclamation and/or the Oregon Water Resources Department may reject the transfer or may require mitigation to avoid injury.

TALENT IRRIGATION DISTRICT, AND APPLICANT, HEREBY SWEAR THAT THE ABOVE NOTICE FOR TRANSFER OF WATER RIGHT AND THE STATEMENT'S MADE ARE TRUE AND CORRECT.

APPLICANT: *William G. Whitley* DATE: Feb 20/06
 RECIPIENT: *Scott C. Young* DATE: 2/20/06
 FOR DISTRICT: *J. Pendleton* DATE: 4-14-06
 Jim Pendleton, Manager T 10739

06-9
TL-1400

38-1W-22A
1700
6.50 Ac.

"From Land"

79212

RECEIVED

NOV 28 2008

WATER RESOURCES DEPT
SALEM, OREGON

NW/NE

NE/NE

RECEIVED
FEB 21 2006
TALENT
IRRIGATION DISTRICT

SW/NE

SE/NE

0739
1

Hartley

Road

TL-1700
45.23 ac.

0.25 ac.

6.25 ac.

Remaining Right 35.7 ac.

Central Oregon & Pacific Railroad Co.

Water Right Transfer
from





William G. & Lori D. Whitley

Tax Lot 38-1W-22A-1700

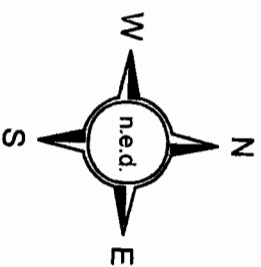
To Scott C. Young

NE1/4, Section 22,
Township 38S Range 1W, W.M.

Legend

-  From Whitley to Young, 6.5 ac.
-  Tax Lot 1700
-  Previously Transferred (3.5 ac.)
-  Quarter - Quarter Line

Scale 1" = 200'



Water Right Transfer
 Scott C. Young
 Whitley to Young

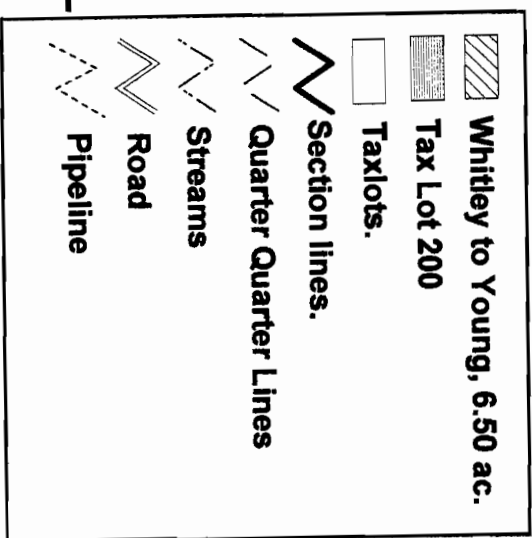
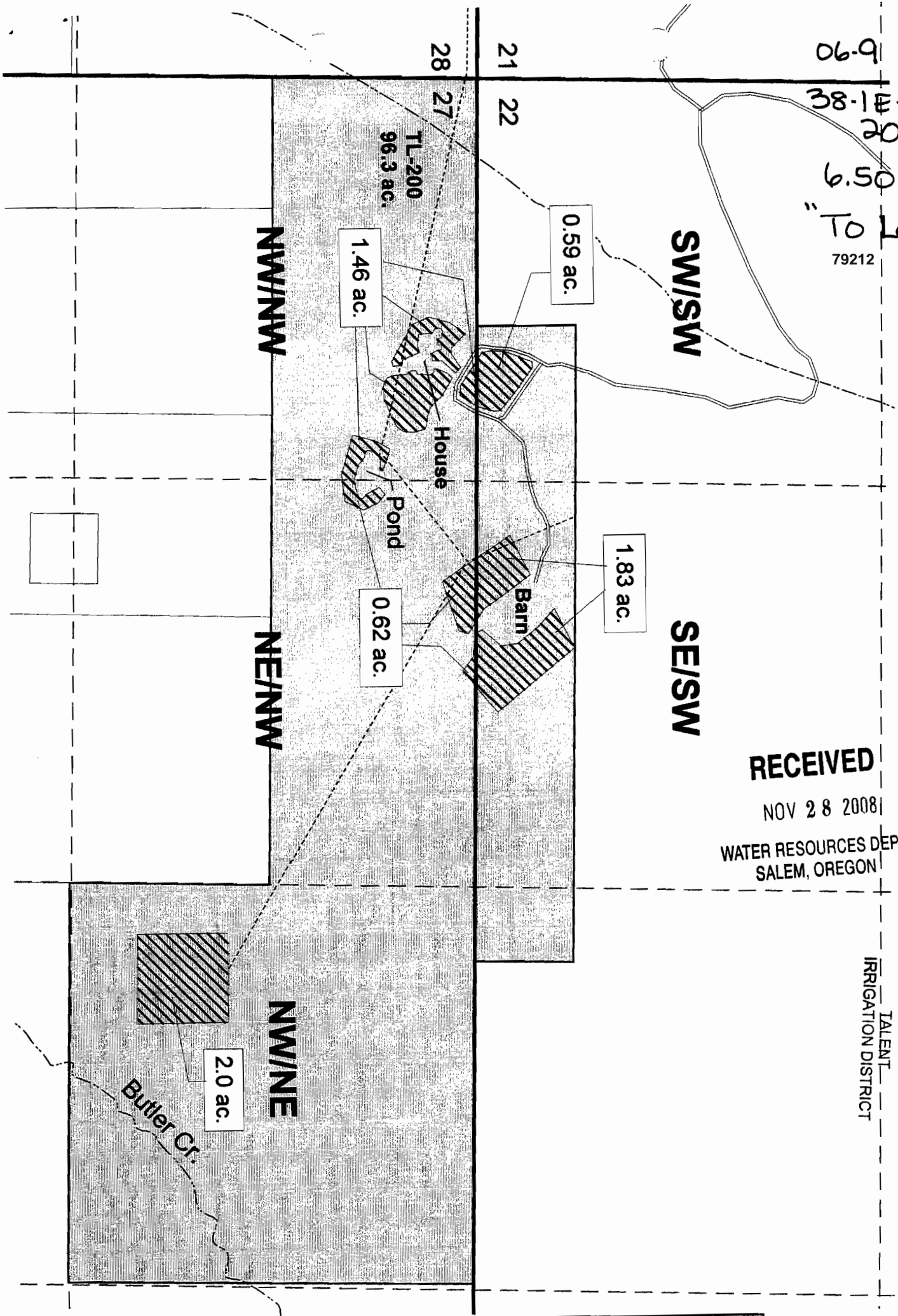
T 10739

RECEIVED
 NOV 28 2008
 WATER RESOURCES DEPT
 SALEM, OREGON

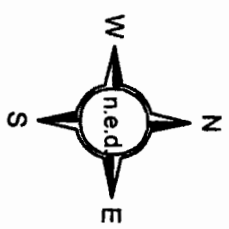
RECEIVED
 FEB 21 2003

TALENT
 IRRIGATION DISTRICT

Section 22 & 27
Township 38S Range 1E, W.M.



Scale 1" = 400'



06-9

38-1E-21

200

6.50 AC.
Pipeline

79212

Pipeline and Point of Diversion

Scott C. Young
Whitley to Young Transfer

RECEIVED
NOV 28 2008
WATER RESOURCES DEPT
SALEM, OREGON










T 10739

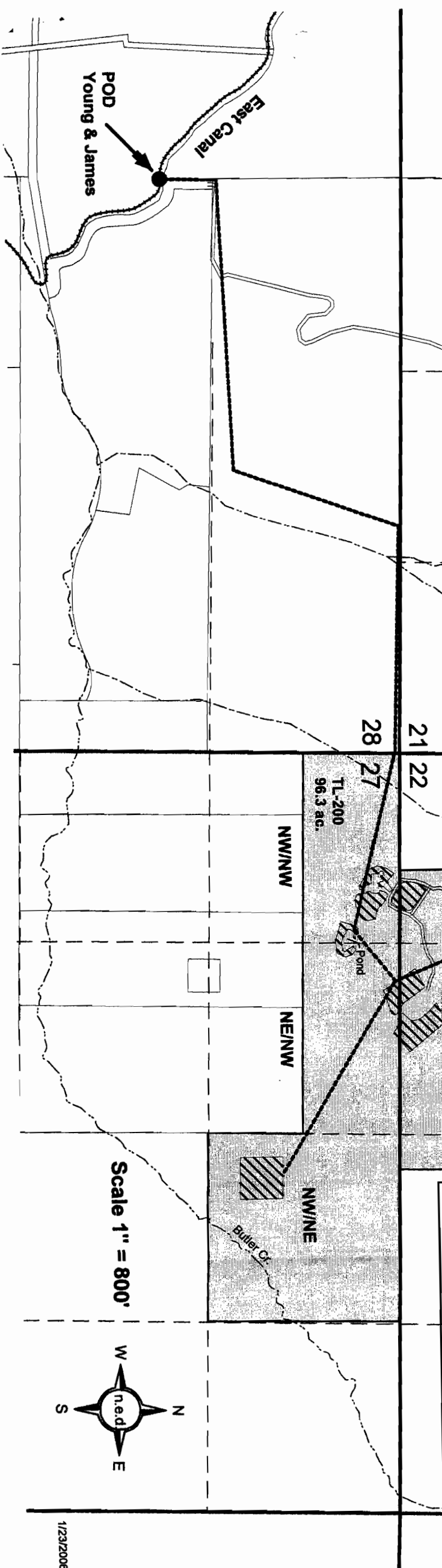
RECEIVED
FEB 21 2006
TALENT
IRRIGATION DISTRICT

T 10739

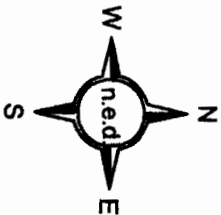
Township 38S Range 1E, W.M.

Legend

-  Whitley to Young, 6.50 ac.
-  Tax Lot 200
-  Taxlots.
-  Section lines.
-  Quarter Quarter Lines
-  Streams
-  Road
-  Pipeline
-  Ditches / Canals



Scale 1" = 800'



~~07-1~~
07-1
79212

STATE OF OREGON
WATER RESOURCES DEPARTMENT
NOTICE OF DISTRICT PERMANENT TRANSFER
(ORS 540.580)

DISTRICT: TALENT IRRIGATION DISTRICT
ADDRESS: P.O. BOX 467
TALENT, OREGON 97540
PHONE: (541) 535-1529

1) **WATER RIGHT**

CERTIFICATE (S): 79212 & Permit 25915 has been proved up within TID
PRIORITY: 5/23/1912, 8/20/1915, 7/31/1915, 9/6/1915 9/6/1915

WATER RIGHT LISTED UNDER NAME OF: 79212 in Talent Irrigation District's name; 25915 in U.S.B.R.'s name
IN CERTIFICATE

2) **APPLICANT**

NAME: Diana Rasmussen Independent Printing Co.
ADDRESS: 316 Coral Circle 640 Tolman Crk. Rd.
ENCUMBERANCES: None Phoenix, OR 97535 Ashland OR 97520

3) **TYPE OF CHANGE: PERMANENT CHANGE IN PLACE OF USE**

4) **LOCATION OF USE: AUTHORIZED POINT OF DIVERSION: On file with the Oregon Water Resources Department**
LOCATION OF AUTHORIZED PLACE OF USE

TOWNSHIP	RANGE	SECTION	1/4, 1/4 OF SECTION	TAX LOT	# OF ACRES IRRIGATED	OTHER USE	CERTIFICATE/SUPPLEMENTAL
38	1W	16AB	NW NE	2105	.10		
39	1E	14BA	NE NW	800	.40		
					Total	.50	

RECEIVED

5) **RECIPIENT**

NAME: Ronald J. Ashpole
ADDRESS: 2064 Andover way Medford, Or. 97501
NOV 28 2008

6) **LOCATION OF PROPOSED USE**

WATER RESOURCES DEPT
SALEM, OREGON

TOWNSHIP	RANGE	SECTION	1/4, 1/4 OF SECTION	TAX LOT	# OF ACRES IRRIGATED	OTHER USE	CERTIFICATE/SUPPLEMENTAL
38	2W	02DD	SW 1/4 SE 1/4	2300	.25		
38	2W	02DD	SE 1/4 SE 1/4	2300	.25		
					Total	.50	

7) **EXHIBITS**

A. A map showing the location of the present and proposed irrigated lands.

TALENT IRRIGATION DISTRICT hereby certifies that the applicant and recipient are the deed holders of subject properties; that our files are complete with a copy of the recorded documents; that the applicant's land has been irrigated within the last five years or the right appurtenant is not subject to forfeiture, and that applicant and recipient hereby authorize the transfer proposed herein.

NOTICE IS HEREBY GIVEN that this proposed change is subject to the approval of the Bureau of Reclamation and the Oregon Water Resources Department and that the Bureau of Reclamation and/or the Oregon Water Resources Department may reject the transfer or may require mitigation to avoid injury.

TALENT IRRIGATION DISTRICT, AND APPLICANT, HEREBY SWEARS THAT THE ABOVE NOTICE FOR TRANSFER OF WATER RIGHT AND THE STATEMENT'S MADE ARE TRUE AND CORRECT.

APPLICANT: See Attached DATE: _____
 RECIPIENT: [Signature] DATE: 1/9/07
 FOR DISTRICT: [Signature] DATE: 2/16/07
 Jim Pendleton, Manager

NOTICE OF UNDERSTANDING

Parcel No. 2 of Partion Plat recorded November 24, 1997 as Partition Plat No P-70-97 of "Record of Partition Plats in Jackson County, Oregon, and filed as Survey No 15567 in the Office of Jackson County Surveyor.
- Now TAX LOT # 800 -

I/we, Independent Printing Co., understand that this water right transfer application will be held by the Talent Irrigation District until the Oregon Water Resources Department completes the Proof Survey and notifies the District that they will accept transfers.

Dated: 5/18/01

RECEIVED

NOV 28 2008

WATER RESOURCES DEPT
SALEM, OREGON

Independent Printing Co
Landowner

Kurt Brombacher Pres
Landowner

We request this remaining portion of this parcel be transferred into the "T.I.D. Water Right Transfer Pool. We have already transferred the major portion years ago (1985 I believe - it was 391E 14B - TAX LOT 401 - now "800") Land adjustment was made.

T 10739

05-43 07-1
.25 acres to
Lanson
391E5CA 122
Talent Cana
1007-1

TALENT IRRIGATION DISTRICT
APPLICATION FOR TRANSFER
OF WATER RIGHTS

1) NAME OF LAND OWNER DIANA RASMUSSEN
SITUS ADDRESS 316 CORAL CIRCLE

2) DESCRIPTION OF LAND WHERE WATER RIGHT IS PRESENTLY LOCATED.
Acres: .3
Map description: Township 38S Range 1W Section 16AB Tax Lot 2105

3) DESCRIPTION OF LAND WHERE YOU PROPOSE TO MOVE THE WATER RIGHT.
Acres: _____
Map description: Township _____ Range _____ Section _____ Tax Lot _____

4) HOW DO YOU PROPOSE TO PROVIDE FOR MEASUREMENT OF THE WATER?

5) HOW DO YOU PLAN TO GET THE WATER TO THE NEW PLACE OF IRRIGATION?

6) HOW DO YOU PLAN TO CONTROL RUNOFF AND WHERE WILL RUNOFF GO?

7) WHAT IS THE LAND CLASS OF THE LAND BEING TRANSFERRED TO?

8) ARE THE PROPERTY TAXES CURRENT?

9) ARE THE IRRIGATION CHARGES CURRENT?

10) SPECIAL COMMENTS YOU FEEL SHOULD BE CONSIDERED BY THE BOARD OF DIRECTORS
IN CONSIDERING THIS APPLICATION.

RECEIVED
NOV 28 2008
WATER RESOURCES DEPT
SALEM, OREGON

WHEREAS, said applicant requests the transfer of said water right, and acknowledges that this transfer does not affect the District's right to any easements located on the properties.

Dated this 25 day of May, 2000

T 10739 Diana Rasmussen

STATE OF OREGON)
) SS.
COUNTY OF JACKSON)

May 25, 19 2000

personally appeared the above named Diana K. Rasmussen and
acknowledged the foregoing instrument to be her voluntary act and deed.

Laura Marshall
Notary Public for Oregon

My commission expires: 2/16/04



"From" Land

Transfer of Water Rights from
Dianna K. Rasmussen
T38 South R 1 West Section 16AB
Lot 2105



Section 16

NENW

NWNE

381W16AB2105

.10 Acre

CORAL CR

07-1

38-1W-16AB
2105

From Land
.10 AC.

79212

RECEIVED

NOV 28 2008

WATER RESOURCES DEPT
SALEM, OREGON

Legend

 Water Right to be Transferred

0 12.5 25 50 75 100 Feet ST

Scale 1" = 50'

T 10739

T 10739

"From" Land

Transfer of Water Rights from
Independant Printing Co. Inc.
T39 South R 1 East Section 14BA
Lot 800

07-1

39-1E-14BA

800

From Land

.40 AC

79212



TOLMAN CREEK RD

391E14BA800

.40-Acre

RECEIVED

NOV 28 2008

WATER RESOURCES DEPT
SALEM, OREGON

Section 14

NENW

TAKELMA WY

RR TRACKS

MISTLETY

Legend



Water Right to be Transferred

0 50 100 200 Feet

Scale 1" = 100'

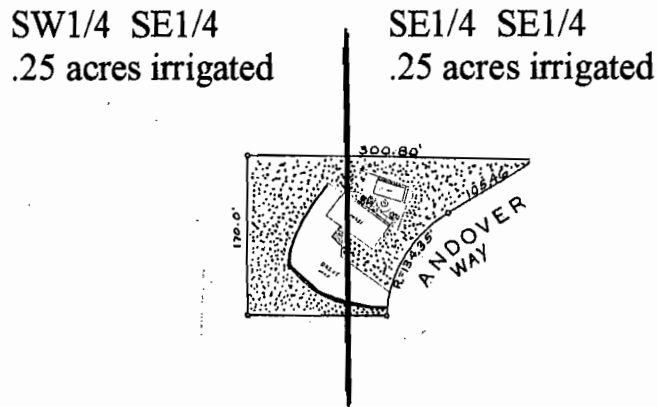
SENW

T 10739

Map of Water Right Transfer
Place of Use
38-2W-02DD 2300
Jackson Co. Oregon
For
Ronald J. Ashpole
2064 Andover Way
Medford, Or. 97501

07-1
TO Land
38-2W-02 DD
2300
.50 Acres

79212



Scale: 1" = 200'
Date: Jan. 12, 2007

Legend



Denotes Place of
Irrigation Use
.5 Acres total

Property = .88 Acres

RECEIVED

NOV 28 2008

WATER RESOURCES DEPT
SALEM, OREGON

RECEIVED

JAN 19 2007

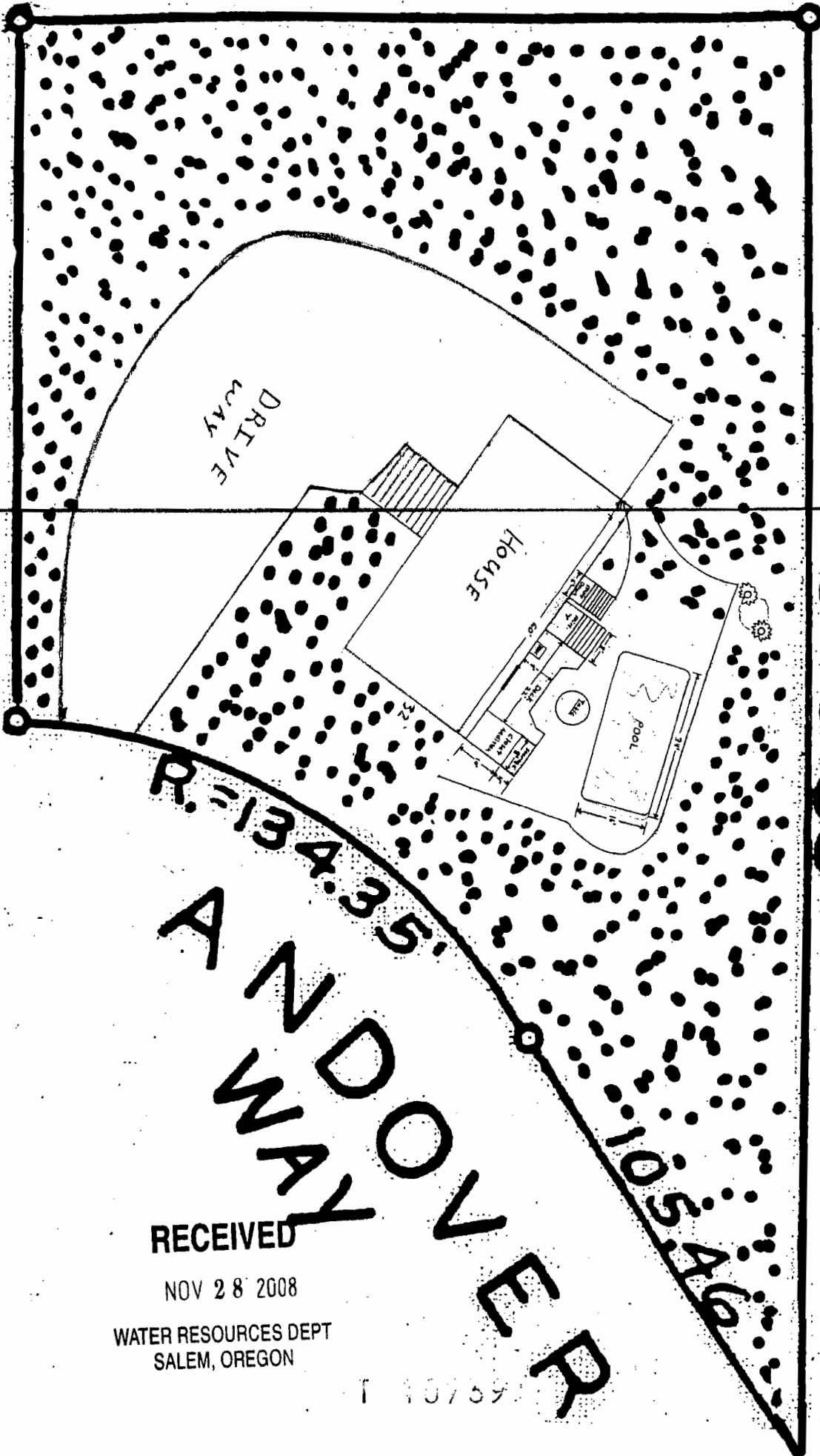
TALENT
IRRIGATION DISTRICT

I 10732

170.0

07-1
38-2w-020
2300
To Land

79212



DRIVE WAY

HOUSE

POOL

RECEIVED

NOV 28 2008

WATER RESOURCES DEPT
SALEM, OREGON

T 10759

1" = 30'

R. A. AND S. W. YARD OVER

300.80'

105.6'

State of Oregon
 WATER RESOURCES DEPARTMENT
NOTICE OF DISTRICT PERMANENT TRANSFER
 (ORS 540.580)

79212

DISTRICT: TALENT IRRIGATION DISTRICT
 ADDRESS: P.O. BOX 467
 TALENT, OREGON 97540
 PHONE: (541) 535-1529

1) **WATER RIGHT**

CERTIFICATE (S): 79212 & Permit 25915 has been proved up within TID
 PRIORITY: 5/23/1912, 8/20/1915, 7/31/1915, 9/6/1915 9/6/1915

WATER RIGHT LISTED UNDER NAME OF: 79212 in Talent Irrigation District's name; 25915 in U.S.B.R.'s name
 IN CERTIFICATE

2) **APPLICANT**

NAME: City of Talent, by Betty Wheeler, City Manager
 ADDRESS: PO Box 445, Talent, OR 97540
 ENCUMBERANCES: NO

RECEIVED

NOV 28 2008

3) **TYPE OF CHANGE:** PERMANENT CHANGE IN PLACE OF USE

WATER RESOURCES DEPT
 SALEM, OREGON

4) **LOCATION OF USE:** AUTHORIZED POINT OF DIVERSION: On file with the Oregon Water Resources Department

LOCATION OF AUTHORIZED PLACE OF USE

TOWNSHIP	RANGE	SECTION	¼, ¼ OF SECTION	TAX LOT	# OF ACRES IRRIGATED	OTHER USE	CERTIFICATE/SUPPLEMENT
38 S	1 W	26	NE SE	381W26D-900	3.9		79212 & permit 25915
38 S	1 W	23	NW SE	381W23D-301	1.1		79212 & permit 25915

5) **RECIPIENT**

NAME: Stanley J. Harris
 ADDRESS: 5895 Dark Hallow Road, Medford, OR 97501
 2

6) **LOCATION OF PROPOSED USE**

TOWNSHIP	RANGE	SECTION	¼, ¼ OF SECTION	TAX LOT	# OF ACRES IRRIGATED	OTHER USE	CERTIFICATE/SUPPLEMENT
38 S	2 W	13	SE NW NESW	382W13- ² 7627	4.7		79212 & permit 25915
38 S	2 W	13	NE SW SENW	382W13- ² 7627	0.3		79212 & permit 25915

7) **EXHIBITS**

A. A map showing the location of the present and proposed irrigated lands.

TALENT IRRIGATION DISTRICT hereby certifies that the applicant and recipient are the deed holders of subject properties; that our files are complete with a copy of the recorded documents; that the applicant's land has been irrigated within the last five years or the right appurtenant is not subject to forfeiture, and that applicant and recipient hereby authorize the transfer proposed herein.

NOTICE IS HEREBY GIVEN that this proposed change is subject to the approval of the Bureau of Reclamation and the Oregon Water Resources Department and that the Bureau of Reclamation and/or the Oregon Water Resources Department may reject the transfer or may require mitigation to avoid injury.

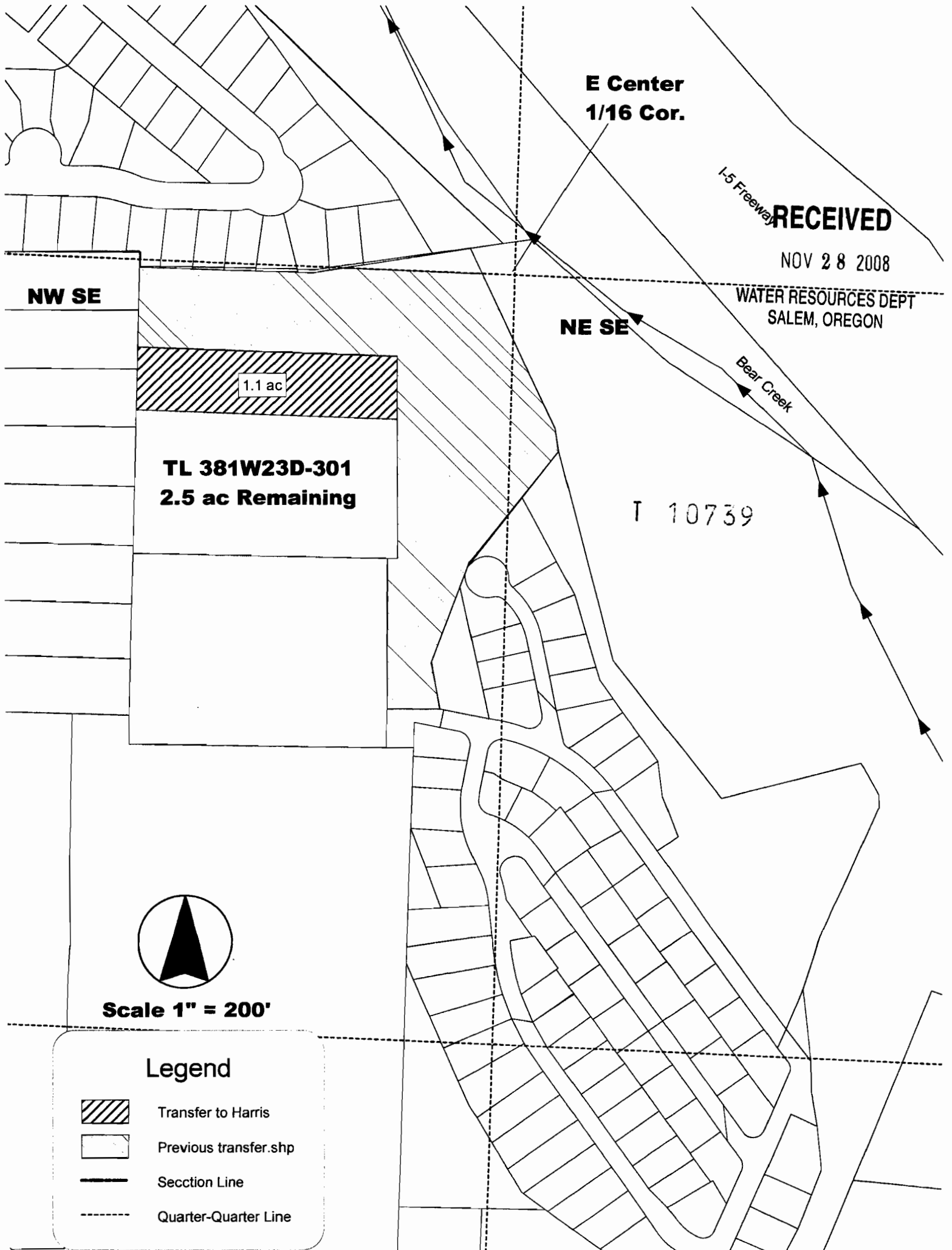
TALENT IRRIGATION DISTRICT, AND APPLICANT, HEREBY SWEAR THAT THE ABOVE NOTICE FOR TRANSFER OF WATER RIGHT AND THE STATEMENT'S MADE ARE TRUE AND CORRECT.

APPLICANT: Betty Wheeler DATE: 2/22/07
 Betty Wheeler, for City of Talent
 RECIPIENT: Stanley J. Harris DATE: 2/16/07
 FOR DISTRICT: Jim Pendleton DATE: 3-12-07
 Jim Pendleton, Manager
 T 10739

**Transfer from
City of Talent
to
Stanley J. Harris
T 38 S, R 1 W, Sec 23
Tax Lot 381W23D-301**

07-5
From Land
38-1W-23D 301
1.10 Acres

79212



**Transfer from
City of Talent
to
Stanley J. Harris
T 38 S, R 1 W, Sec 26
Tax Lot 381W26D-900**

07-5
From Land
38-1W-26D 900
3.90 ac.
79212



SW NW

SE NE

Talent Avenue

Amos Road

RECEIVED

NOV 28 2008

WATER RESOURCES DEPT
SALEM, OREGON

TL 381W26A-2200

T 10739

26 25





NW SW

**TL 381W26D-900
0.0 ac Remaining**

3.9 ac

NE SE

Legend

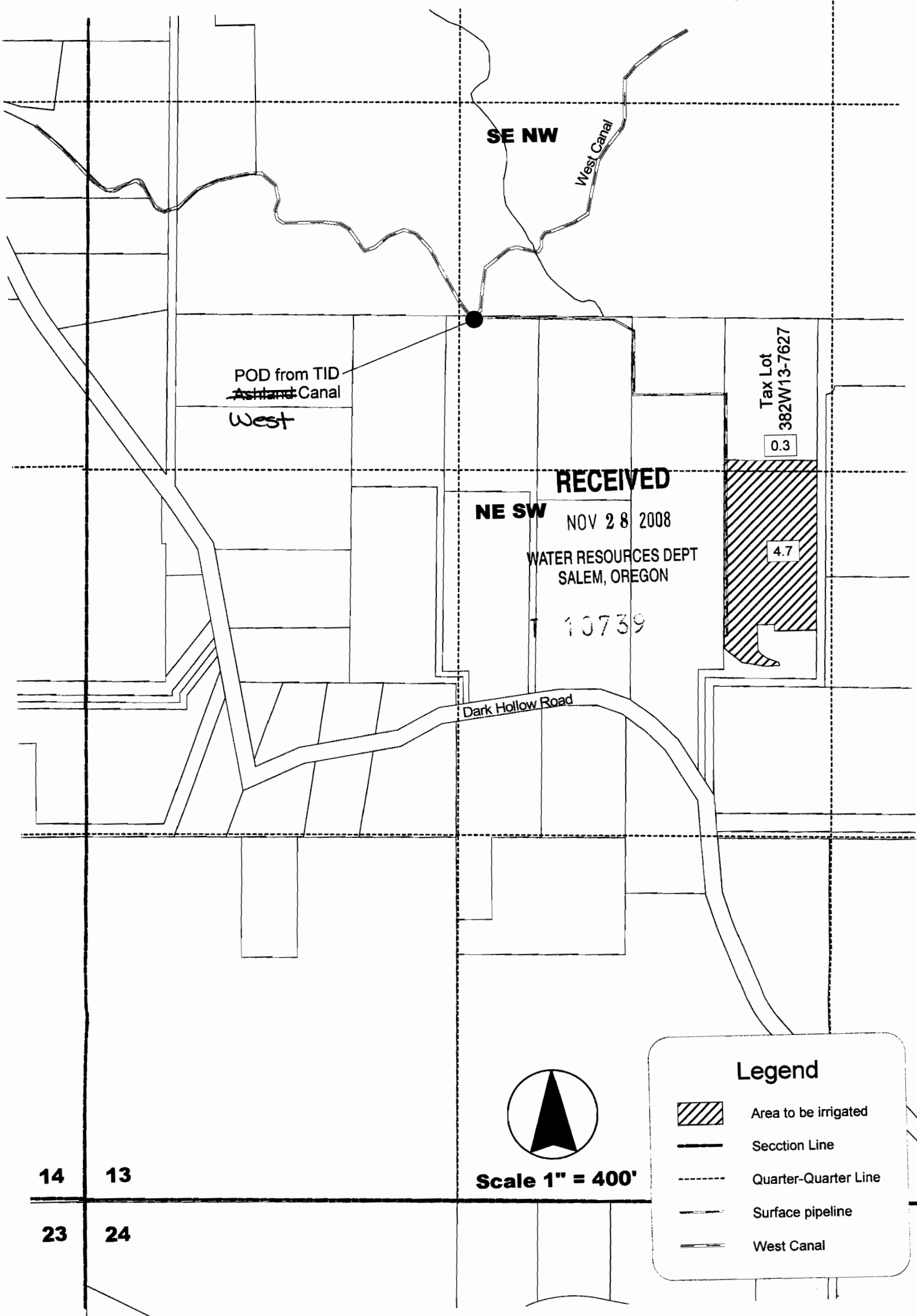
-  Transfer to Harris
-  Previously transferred
-  Section Line
-  Quarter-Quarter Line



Scale 1" = 200'

Transfer from
City of Talent
to
Stanley J. Harris
T 38 S, R 2 W, Sec 13
Tax Lot 382W13-7627

07-5
TO Land
38-2w-13 2627
5.00 Acres
79212




RECEIVED
NOV 28 2008
WATER RESOURCES DEPT
SALEM, OREGON
10739

Tax Lot
382W13-7627
0.3

4.7

- Legend**
- Area to be irrigated
 - Section Line
 - Quarter-Quarter Line
 - Surface pipeline
 - West Canal



Scale 1" = 400'

14 13
23 24

STATE OF OREGON
WATER RESOURCES DEPARTMENT
NOTICE OF DISTRICT PERMANENT TRANSFER
(ORS 540.580)

DISTRICT: TALENT IRRIGATION DISTRICT
ADDRESS: P.O. BOX 467
TALENT, OREGON 97540
PHONE: (541) 535-1529

1) **WATER RIGHT**

CERTIFICATE (S): 79212
PRIORITY: 5/23/1912, 8/20/1915, 7/31/1915, 9/6/1915

& Permit 25915 has been proved up within TID
9/6/1915

WATER RIGHT LISTED UNDER NAME OF: 79212 in Talent Irrigation District's name; 25915 in U.S.B.R.'s name
IN CERTIFICATE

2) **APPLICANT**

NAME: City of Talent
ADDRESS: P.O. Box 445, Talent, Oregon 97540
ENCUMBERANCES: None

3) **TYPE OF CHANGE:** PERMANENT CHANGE IN PLACE OF USE

4) **LOCATION OF USE:** AUTHORIZED POINT OF DIVERSION: On file with the Oregon Water Resources Department
LOCATION OF AUTHORIZED PLACE OF USE

TOWNSHIP	RANGE	SECTION	¼, ¼ OF SECTION	TAX LOT	# OF ACRES IRRIGATED	OTHER USE	CERTIFICATE/SUPPLEMENTAL
38	1 W	23 D	NW SE	301	1.4		
38	1 W	35 B	SE NW	1400	3.6		
				Total	5.00		

5) **RECIPIENT**

NAME: Guy Turland
ADDRESS: 5289 Dark Hollow Rd, Medford, OR 97501
773-9573

6) **LOCATION OF PROPOSED USE**

TOWNSHIP	RANGE	SECTION	¼, ¼ OF SECTION	TAX LOT	# OF ACRES IRRIGATED	OTHER USE	CERTIFICATE/SUPPLEMENTAL
38	2 W	13	SE NW	2620	3.17		RECEIVED NOV 28 2008
38	2 W	13	NE SW	2620	1.83		
					Total	5.00 AC.	

7) **EXHIBITS**

A. A map showing the location of the present and proposed irrigated lands.

WATER RESOURCES DEPT
SALEM, OREGON

TALENT IRRIGATION DISTRICT hereby certifies that the applicant and recipient are the deed holders of subject properties; that our files are complete with a copy of the recorded documents; that the applicant's land has been irrigated within the last five years or the right appurtenant is not subject to forfeiture, and that applicant and recipient hereby authorize the transfer proposed herein.

NOTICE IS HEREBY GIVEN that this proposed change is subject to the approval of the Bureau of Reclamation and the Oregon Water Resources Department and that the Bureau of Reclamation and/or the Oregon Water Resources Department may reject the transfer or may require mitigation to avoid injury.

TALENT IRRIGATION DISTRICT, AND APPLICANT, HEREBY SWEARS THAT THE ABOVE NOTICE FOR TRANSFER OF WATER RIGHT AND THE STATEMENT'S MADE ARE TRUE AND CORRECT.

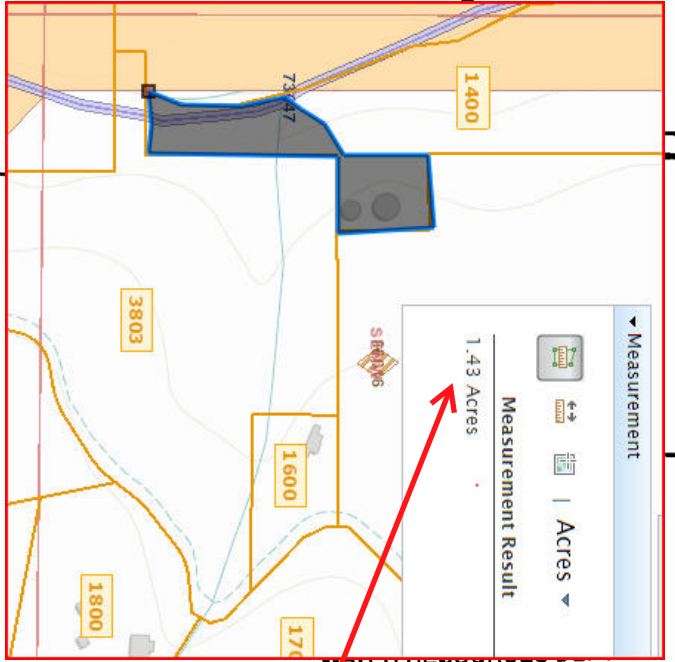
APPLICANT: Betty Wheeler DATE: 3/22/07
RECIPIENT: Guy Turland T 10739 DATE: 3/20/07
FOR DISTRICT: Jim Pendleton DATE: 6/13/07
Jim Pendleton, Manager

Holton Creek

EFU

07-10
38-1W-35B 1400
3.60 Acres
From Land
79212

r Creek



SALEM, OREGON

We

ZONING

From
38-1W-35B-1400
3.6 AC irrigated



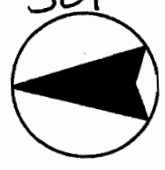
T 10739



This map is based on a digital database compiled by Jackson County from a variety of sources. Jackson County cannot accept responsibility for errors, omissions or positional accuracy. There are no warranties, expressed or implied.

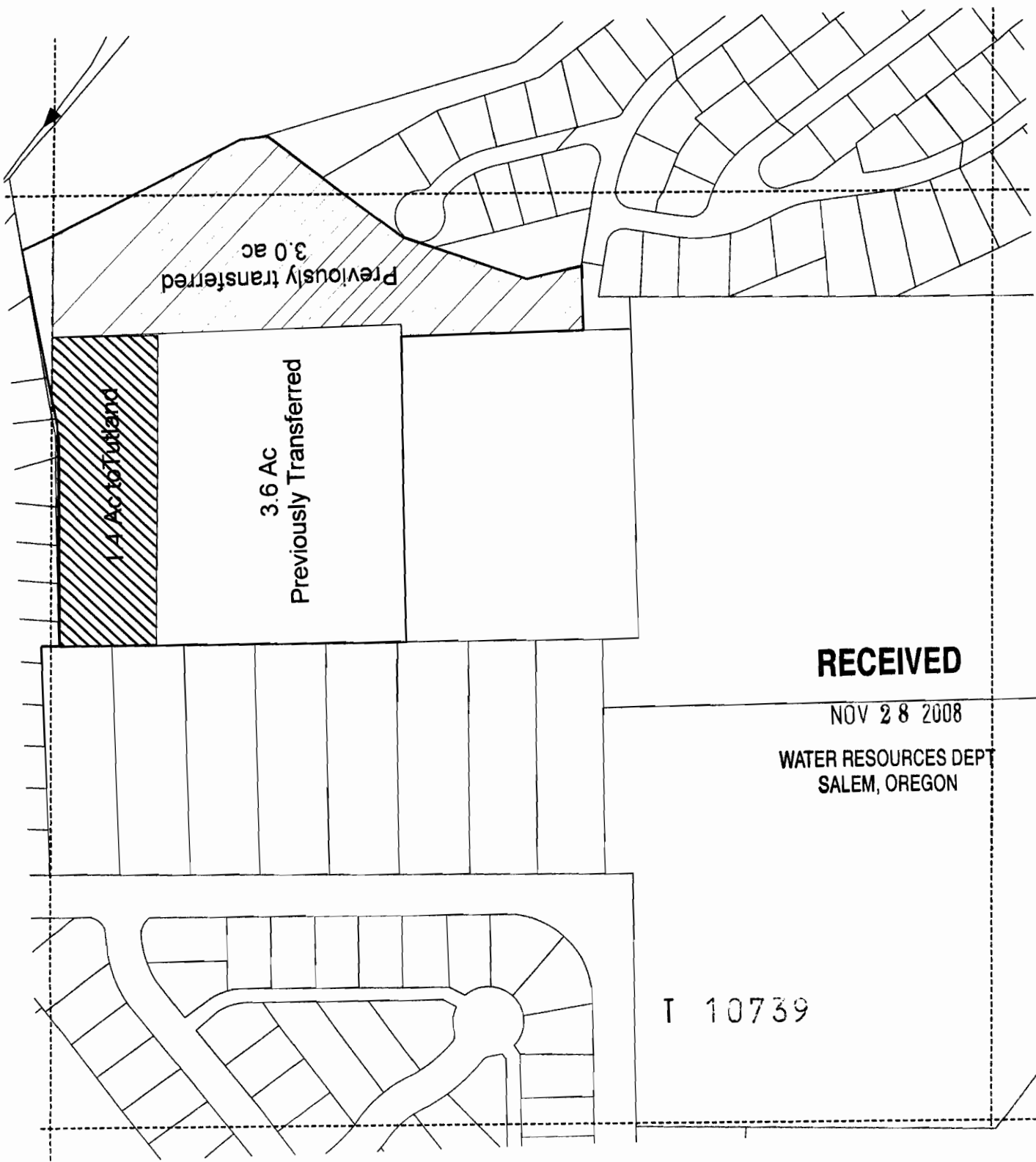
City of Talent
Taxi Lot
381W23D-301

07-10
38-1W-23D 301
1.40 AC.
From Land



Scale 1" = 200'

79212



RECEIVED

NOV 28 2008

WATER RESOURCES DEPT
SALEM, OREGON

T 10739



5.0 acres water rights
to
38-2W-13-2620

RECEIVED

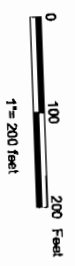
NOV 28 2008

WATER RESOURCES DEPT
SALEM, OREGON

79212

1 10739

- Streams & Ditches
- Apollate, Rogue & Bear Creek
- Major Rivers & Streams
- Named Streams
- Minor Streams
- Intermittent Streams
- Underground Streams
- Ditches - Turnoffs / Siphons
- Minor Ditches
- Minor Ditch - Underground
- Rivers & Lakes



This map is based on a digital database compiled by Jackson County from a variety of sources. Jackson County cannot accept responsibility for errors, omissions or positional accuracy. There are no warranties, expressed or implied. Prod. date: Apr '17, 2007; C:\GIS\PLANNING\APR

07-10
38-2W-13 2620
5.00 AC.
TO Land

canal access. Line shared with 2627

SENW

NESW

2619

2621

2633

2601

1.83 AC

2620

3.17 AC

2627

2644

STATE OF OREGON
 WATER RESOURCES DEPARTMENT
NOTICE OF DISTRICT PERMANENT TRANSFER
 (ORS 540.580)

83727

DISTRICT: TALENT IRRIGATION DISTRICT
 ADDRESS: P.O. BOX 467
 TALENT, OREGON 97540
 PHONE: (541) 535-1529

1) **WATER RIGHT**

CERTIFICATE (S): 79212 & Permit 25915 has been proved up within TID
 PRIORITY: 5/23/1912, 8/20/1915, 7/31/1915, 9/6/1915 9/6/1915

WATER RIGHT LISTED UNDER NAME OF: 79212 in Talent Irrigation District's name; 25915 in U.S.B.R.'s name
 IN CERTIFICATE

2) **APPLICANT**

NAME: VAL A. AND KATIE F. BUBB
 ADDRESS: 4745 SANTA BARBARA DR., MEDFORD, OR. 97504
 ENCUMBERANCES: None

3) **TYPE OF CHANGE: PERMANENT CHANGE IN PLACE OF USE**

4) **LOCATION OF USE: AUTHORIZED POINT OF DIVERSION:** On file with the Oregon Water Resources Department
LOCATION OF AUTHORIZED PLACE OF USE

TOWNSHIP	RANGE	SECTION	¼, ¼ OF SECTION	TAX LOT	# OF ACRES IRRIGATED	OTHER USE	CERTIFICATE/ SUPPLEMENTAL
37S	1W	35	SW¼NW¼	305	0.30		

5) **RECIPIENT**

NAME: VAL A. AND KATIE F. BUBB
 ADDRESS: 4745 SANTA BARBARA DR., MEDFORD, OR. 97504

6) **LOCATION OF PROPOSED USE**

TOWNSHIP	RANGE	SECTION	¼, ¼ OF SECTION	TAX LOT	# OF ACRES IRRIGATED	OTHER USE	CERTIFICATE/ SUPPLEMENTAL
37S	1W	35	SW¼NW¼	305	0.30		RECEIVED
							NOV 28 2008

7) **EXHIBITS**

A. A map showing the location of the present and proposed irrigated lands.

WATER RESOURCES DEPT
 SALEM, OREGON

TALENT IRRIGATION DISTRICT hereby certifies that the applicant and recipient are the deed holders of subject properties; that our files are complete with a copy of the recorded documents; that the applicant's land has been irrigated within the last five years or the right appurtenant is not subject to forfeiture, and that applicant and recipient hereby authorize the transfer proposed herein.

NOTICE IS HEREBY GIVEN that this proposed change is subject to the approval of the Bureau of Reclamation and the Oregon Water Resources Department and that the Bureau of Reclamation and/or the Oregon Water Resources Department may reject the transfer or may require mitigation to avoid injury.

TALENT IRRIGATION DISTRICT, AND APPLICANT, HEREBY SWEARS THAT THE ABOVE NOTICE FOR TRANSFER OF WATER RIGHT AND THE STATEMENT'S MADE ARE TRUE AND CORRECT.

APPLICANT: Val A. Bubbl Katie F. Bubbl DATE: 4/16/07
 RECIPIENT: Val A. Bubbl Katie F. Bubbl DATE: 4/16/07
 FOR DISTRICT: [Signature] DATE: 6/13/07
 Jim Pendleton, Manager

MAP OF WATER RIGHT TRANSFER
 PLACE OF USE
 SW1/4NW1/4, SEC. 35, T.37S., R.1W., W.M.
 JACKSON COUNTY, OREGON
 FOR
 VAL A. AND KATIE F. BUBB
 4745 SANTA BARBARA DRIVE
 MEDFORD, OR 97504

07-11

37-1W-35
 TL 305
 .30 AC.

From + To
 Land




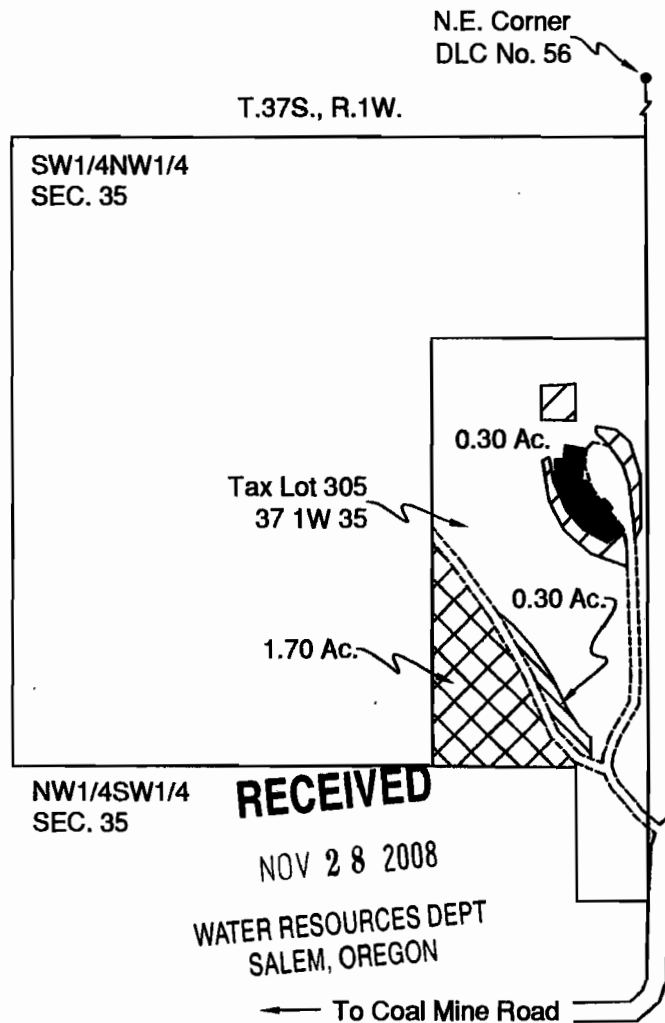
83727

Scale: 1"=400'

Date: March 30, 2007

LEGEND

- Found Survey Monument
- Denotes Building
- Denotes Driveway
- ▨ Denotes Place of Use Remaining Right - No Change In Place Of Use
- ▧ Denotes Place of Use 'To' Transfer - Tax Lot 305
- ▩ Denotes Place of Use 'From' Transfer - Tax Lot 305



This map was prepared for the purpose of identifying the location of a water right only and is not intended to provide legal dimensions or location of property ownership.

HAROLD L. CENTER
 2604 David Lane
 Medford, OR. 97504
 Phone 541-535-6108
 Oregon Certificate No. 152
 Certificate Renewal Date: 12/31/2007

RECEIVED

APR 19 2007

TALENT
 IRRIGATION DISTRICT

T 10739

EXHIBIT B
IRRIGATION PIPELINE EASEMENT
 SITUATED IN
 DONATION LAND CLAIM NO. 55
 T.37S., R.1W., SEC. 35, W.M.
 JACKSON COUNTY, OREGON
 FOR
 V.A. AND K.F. BUBB
 4745 SANTA BARBARA DRIVE
 MEDFORD, OR 97504
 MARCH 16, 2007

07-11
 37-1W-35 305
 Existing
 pipeline
 easement
83727

NW Cor. DLC 55
 Fd. Brass Cap

(S 0°02'10" W)
 (340.83')

Grant, P.A./J.C.
 Tax Lot 309
 37 1W 35
 92-27609

(S 89°47'10" E)
 (1158.99')





T.I.D. Canal

Existing Pipeline

Point of Delivery-Concrete Cistern
 Bears S 21°14'11" E - 596.79'
 From NW Cor. DLC No. 55

N 89°00'00" W
 210.00'

LEGEND

-  Found DLC Corner
-  Projected Property Line
-  Denotes Deed Record
-  Denotes 10.00' Wide Irrigation Pipeline Easement, 5.00' On Each Side Of Buried Pipeline

S 0°02'10" W
 70.00'

N 89°00' w
 6.54'

Bubb, V.A./K.F.
 Tax Lot 305
 37 1W 35
 97-43917

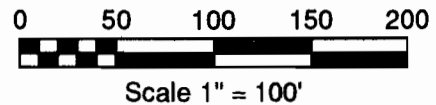
Wilkinson, G.R./P.L.
 Tax Lot 500
 37 1W 35
 06-23395

RECEIVED

NOV 28 2008

WATER RESOURCES DEPT
 SALEM, OREGON

(N 77°43'50" E)
 (571.60')



REGISTERED
 PROFESSIONAL
 LAND SURVEYOR

SURVEYOR

HAROLD L. CENTER
 2604 David Lane
 Medford, OR 97504
 Phone 541-535-6108
 Oregon Certificate No. 1071
 Certificate Renewal Date: 12/31/07

OREGON
 JULY 30, 1976
 HAROLD L. CENTER
 1071

Renewal 12/31/07

RECEIVED

APR 17 2007

TALENT
 IRRIGATION DISTRICT

T 10739

4-

STATE OF OREGON
 WATER RESOURCES DEPARTMENT
NOTICE OF DISTRICT PERMANENT TRANSFER
 (ORS 540.580)

07-12

79212

DISTRICT: TALENT IRRIGATION DISTRICT
 ADDRESS: P.O. BOX 467
 TALENT, OREGON 97540
 PHONE: (541) 535-1529

1) **WATER RIGHT**

CERTIFICATE (S): 79212 & Permit 25915 has been proved up within TID
 PRIORITY: 5/23/1912, 8/20/1915, 7/31/1915, 9/6/1915 9/6/1915

WATER RIGHT LISTED UNDER NAME OF: 79212 in Talent Irrigation District's name; 25915 in U.S.B.R.'s name
 IN CERTIFICATE

2) **APPLICANT**

NAME: ARTHUR LANE AND WILHELMINA ROSA DE LANE
 ADDRESS: 673 Valley View Road, TALENT, OR. 97540
 ENCUMBERANCES: None

3) **TYPE OF CHANGE: PERMANENT CHANGE IN PLACE OF USE**

4) **LOCATION OF USE: AUTHORIZED POINT OF DIVERSION:** On file with the Oregon Water Resources Department
LOCATION OF AUTHORIZED PLACE OF USE

TOWNSHIP	RANGE	SECTION	1/4, 1/4 OF SECTION	TAX LOT	# OF ACRES IRRIGATED	OTHER USE	CERTIFICATE/SUPPLEMENTAL
38	1W	24C	Nw 1/4 SW 1/4	200	2.49		
38	1W	23A	NE 1/4 SE 1/4	1000	0.80		

5) **RECIPIENT**

NAME: GARY D. HALL AND LINDA C. HALL
 ADDRESS: 2391 TERRI DRIVE MEDFORD, OR. 97504

6) **LOCATION OF PROPOSED USE**

TOWNSHIP	RANGE	SECTION	1/4, 1/4 OF SECTION	TAX LOT	# OF ACRES IRRIGATED	OTHER USE	CERTIFICATE/SUPPLEMENTAL
37	1W	36	SE 1/4 SW 1/4	500	3.29		RECEIVED
							NOV 28 2008

7) **EXHIBITS**

A. A map showing the location of the present and proposed irrigated lands.

WATER RESOURCES DEPT
 SALEM, OREGON

TALENT IRRIGATION DISTRICT hereby certifies that the applicant and recipient are the deed holders of subject properties; that our files are complete with a copy of the recorded documents; that the applicant's land has been irrigated within the last five years or the right appurtenant is not subject to forfeiture, and that applicant and recipient hereby authorize the transfer proposed herein.

NOTICE IS HEREBY GIVEN that this proposed change is subject to the approval of the Bureau of Reclamation and the Oregon Water Resources Department and that the Bureau of Reclamation and/or the Oregon Water Resources Department may reject the transfer or may require mitigation to avoid injury.

TALENT IRRIGATION DISTRICT, AND APPLICANT, HEREBY SWEARS THAT THE ABOVE NOTICE FOR TRANSFER OF WATER RIGHT AND THE STATEMENT'S MADE ARE TRUE AND CORRECT.

APPLICANT: Arthur Lane & Wilhelmina Rosa de Lane DATE: 5-18-07
 RECIPIENT: Gary & Linda Hall DATE: 6-10-07
 FOR DISTRICT: Jim Pendleton DATE: 9-26-07
 Jim Pendleton, Manager

MAP OF WATER RIGHT TRANSFER
 PLACE OF USE
 NE1/4SW1/4, SEC. 24, T.38S., R.1W., W.M.
 JACKSON COUNTY, OREGON
 FOR

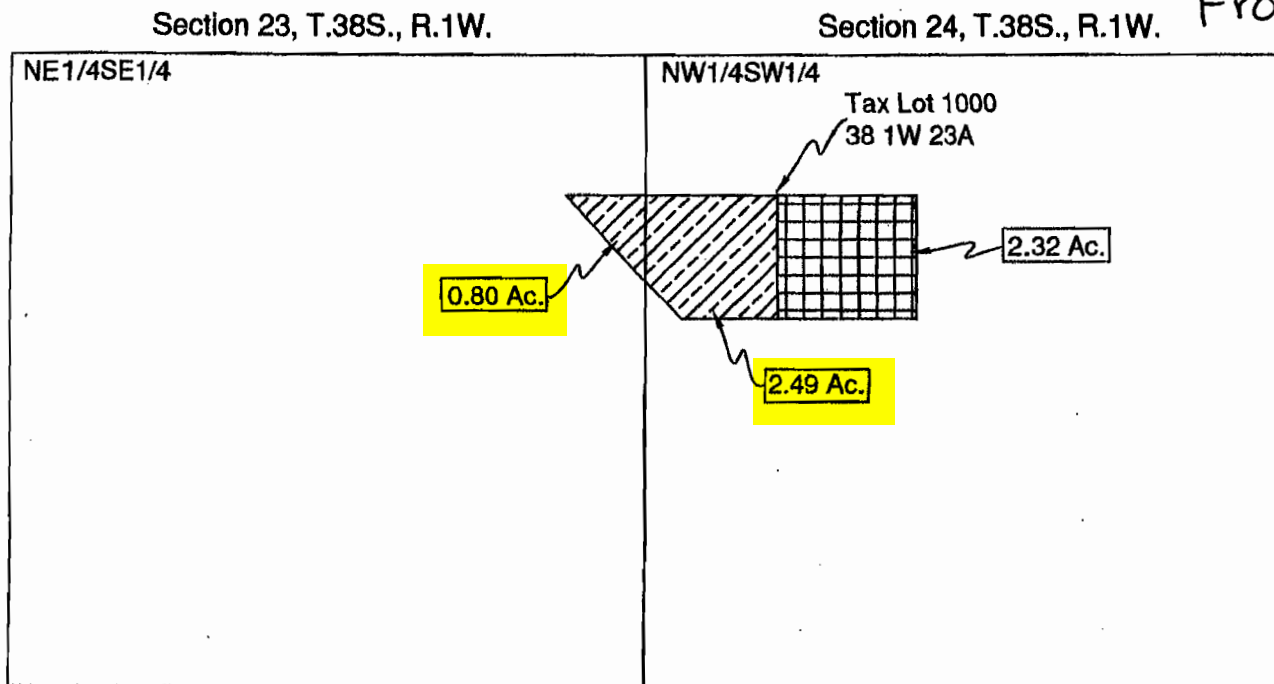
07-12

38-1W-24C 200
 2.49 AC

ARTHER LANE AND WILHELMINA ROSA de LANE
 673 VALLEY VIEW RD. - P.O. BOX 385
 TALENT, OR 97540

38-1W-23A 100C
 .80 AC

3.29 Total Acres
 From Land



792



Scale: 1"=400'
 Date: April 23, 2007

LEGEND



Denotes Place of Use From
 Tax Lot 1000, 38 1W 23A,
 To Tax Lot 501, 37 1W 36



Denotes Place of Use From
 Tax Lot 1000, 38 1W 23A,
 To Tax Lot 500, 37 1W 36

This map was prepared for the purpose of
 identifying the location of a water right only
 and is not intended to provide legal dimen-
 sions or location of property ownership.

RECEIVED

NOV 28 2008

WATER RESOURCES DEPT
 SALEM, OREGON



HAROLD L. CENTER
 2604 David Lane
 Medford, OR. 97504
 Phone 541-535-6108
 Oregon Certificate No. 152
 Certificate Renewal Date: 12/31/2007

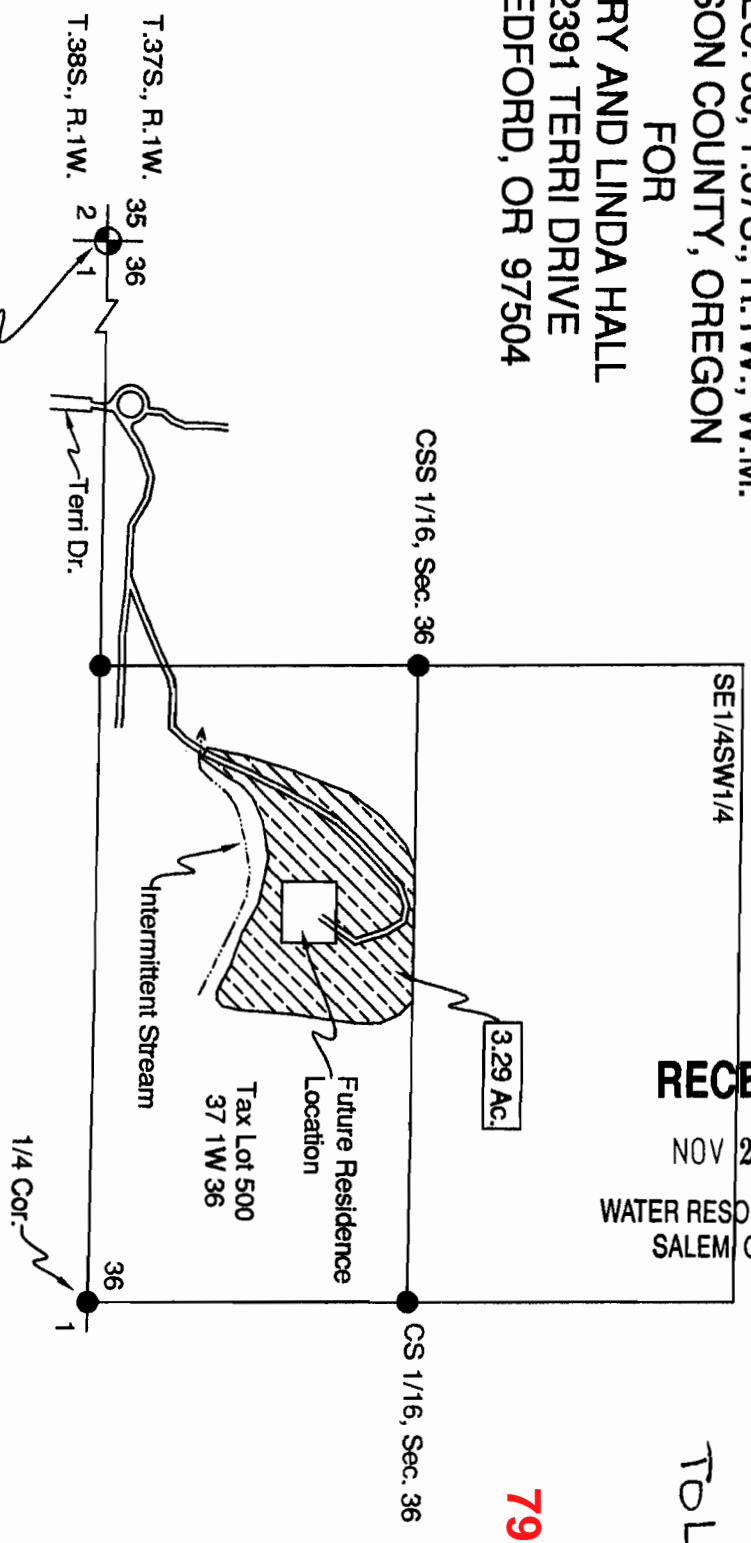
T 10739

MAP OF WATER RIGHT TRANSFER
 PLACE OF USE
 SW1/4, SEC. 36, T.37S., R.1W., W.M.
 JACKSON COUNTY, OREGON
 FOR
 GARY AND LINDA HALL
 2391 TERRI DRIVE
 MEDFORD, OR 97504

RECEIVED
 NOV 28 2008
 WATER RESOURCES DEPT
 SALEM OREGON

07-12
 37.1W-36 500
 3.29 Ac.
 Toland

79212



Note: Point of Delivery - Irrigation pump site is situated 2985' South and 188' East from section corner.


Scale: 1"=400'
 Date: May 26, 2007



LEGEND

- Found Survey Monument
- Denotes Approved Home Site
- Denotes Future Residence
- ▬ Denotes Driveway
- ▨ Denotes Place of Use to Tax Lot 500, 37 1W 36, From Tax Lot 1000, 38 1W 23A

This map was prepared for the purpose of identifying the location of a water right only and is not intended to provide legal dimensions or location of property ownership.



HAROLD L. CENTER
 2604 David Lane
 Medford, OR. 97504
 Phone 541-535-6108
 Oregon Certificate No. 152
 Certificate Renewal Date: 12/31/2007

1 10739

07-13

STATE OF OREGON
WATER RESOURCES DEPARTMENT
NOTICE OF DISTRICT PERMANENT TRANSFER
(ORS 540.580)

79212

DISTRICT: TALENT IRRIGATION DISTRICT
ADDRESS: P.O. BOX 467
TALENT, OREGON 97540
PHONE: (541) 535-1529

1) **WATER RIGHT**

CERTIFICATE (S): 79212 & Permit 25915 has been proved up within TID
PRIORITY: 5/23/1912, 8/20/1915, 7/31/1915, 9/6/1915 9/6/1915

WATER RIGHT LISTED UNDER NAME OF: 79212 in Talent Irrigation District's name; 25915 in U.S.B.R.'s name
IN CERTIFICATE

2) **APPLICANT**

NAME: MATTHEW W. BOTERMAUS AND SHARI BOTERMAUS
ADDRESS: 1209 TALENT AVE. TALENT, OR. 97540
ENCUMBERANCES: None

3) **TYPE OF CHANGE: PERMANENT CHANGE IN PLACE OF USE**

4) **LOCATION OF USE: AUTHORIZED POINT OF DIVERSION:** On file with the Oregon Water Resources Department
LOCATION OF AUTHORIZED PLACE OF USE

TOWNSHIP	RANGE	SECTION	1/4, 1/4 OF SECTION	TAX LOT	# OF ACRES IRRIGATED	OTHER USE	CERTIFICATE/SUPPLEMENTAL
38	1W	25CA	NE 1/4 SW 1/4	2401	0.20		
38	1W	25CA	NE 1/4 SW 1/4	2402	0.20		

5) **RECIPIENT**

NAME: BRECKEL FAMILY TRUST - DARRELL L. AND CHRISTINE L. BRECKEL ^{TRUSTEES}
ADDRESS: 2399 TERRI DRIVE MEDFORD, OR. 97504

6) **LOCATION OF PROPOSED USE**

TOWNSHIP	RANGE	SECTION	1/4, 1/4 OF SECTION	TAX LOT	# OF ACRES IRRIGATED	OTHER USE	CERTIFICATE/SUPPLEMENTAL
37	1W	36	SW 1/4 SW 1/4	501	0.40		RECEIVED
							NOV 28 2008

7) **EXHIBITS**

A. A map showing the location of the present and proposed irrigated lands.

WATER RESOURCES DEPT
SALEM, OREGON

TALENT IRRIGATION DISTRICT hereby certifies that the applicant and recipient are the deed holders of subject properties; that our files are complete with a copy of the recorded documents; that the applicant's land has been irrigated within the last five years or the right appurtenant is not subject to forfeiture, and that applicant and recipient hereby authorize the transfer proposed herein.

NOTICE IS HEREBY GIVEN that this proposed change is subject to the approval of the Bureau of Reclamation and the Oregon Water Resources Department and that the Bureau of Reclamation and/or the Oregon Water Resources Department may reject the transfer or may require mitigation to avoid injury.

TALENT IRRIGATION DISTRICT, AND APPLICANT, HEREBY SWEARS THAT THE ABOVE NOTICE FOR TRANSFER OF WATER RIGHT AND THE STATEMENT'S MADE ARE TRUE AND CORRECT.

APPLICANT: Matthew W. Boterman, Shari Boterman DATE: 5-30-07
RECIPIENT: The Breckel Family Trust, Darrell L. Breckel, Christine L. Breckel DATE: 6-11-07
FOR DISTRICT: Jim Pendleton DATE: 9-26-07
Jim Pendleton, Manager

Dated 2/3/05

11 (BOTERMAN) 10739

07-13

STATE OF OREGON
WATER RESOURCES DEPARTMENT
NOTICE OF DISTRICT PERMANENT TRANSFER
(ORS 540.580)

79212

DISTRICT: TALENT IRRIGATION DISTRICT
ADDRESS: P.O. BOX 467
TALENT, OREGON 97540
PHONE: (541) 535-1529

1) WATER RIGHT

CERTIFICATE (S): 79212 & Permit 25915 has been proved up within TID
PRIORITY: 5/23/1912, 8/20/1915, 7/31/1915, 9/6/1915 9/6/1915

WATER RIGHT LISTED UNDER NAME OF: 79212 in Talent Irrigation District's name; 25915 in U.S.B.R.'s name
IN CERTIFICATE

2) APPLICANT

NAME: PATRICK HARNEY
ADDRESS: 2106 PACIFIC Highway, TALENT, OR. 97540
ENCUMBERANCES: None

3) TYPE OF CHANGE: PERMANENT CHANGE IN PLACE OF USE

4) LOCATION OF USE: AUTHORIZED POINT OF DIVERSION: On file with the Oregon Water Resources Department
LOCATION OF AUTHORIZED PLACE OF USE

TOWNSHIP	RANGE	SECTION	¼, ¼ OF SECTION	TAX LOT	# OF ACRES IRRIGATED	OTHER USE	CERTIFICATE/SUPPLEMENTAL
38	1W	25CA	NE¼ SW¼	2403	0.10	-	
38	1W	25CA	NE¼ SW¼	2404	0.10	-	

5) RECIPIENT

NAME: BRECKEL FAMILY TRUST - BARRELL L. AND CHRISTINE L. BRECKEL TRUSTEES
ADDRESS: 2391 TERRI DRIVE, MEDFORD, OR. 97504

6) LOCATION OF PROPOSED USE

TOWNSHIP	RANGE	SECTION	¼, ¼ OF SECTION	TAX LOT	# OF ACRES IRRIGATED	OTHER USE	CERTIFICATE/SUPPLEMENTAL
37	1W	36	SW¼ SW¼	501	0.20	-	RECEIVED
							NOV 28 2008

7) EXHIBITS

A. A map showing the location of the present and proposed irrigated lands.

WATER RESOURCES DEPT
SALEM, OREGON

TALENT IRRIGATION DISTRICT hereby certifies that the applicant and recipient are the deed holders of subject properties; that our files are complete with a copy of the recorded documents; that the applicant's land has been irrigated within the last five years or the right appurtenant is not subject to forfeiture, and that applicant and recipient hereby authorize the transfer proposed herein.

NOTICE IS HEREBY GIVEN that this proposed change is subject to the approval of the Bureau of Reclamation and the Oregon Water Resources Department and that the Bureau of Reclamation and/or the Oregon Water Resources Department may reject the transfer or may require mitigation to avoid injury.

TALENT IRRIGATION DISTRICT, AND APPLICANT, HEREBY SWEARS THAT THE ABOVE NOTICE FOR TRANSFER OF WATER RIGHT AND THE STATEMENT'S MADE ARE TRUE AND CORRECT.

APPLICANT: Patrick Harney DATE: 5-31-07
RECIPIENT: The Breckel Family Trust, Christine Breckel DATE: 6-11-07
FOR DISTRICT: Jim Pendleton, Manager DATE: 9-26-07

Dated 2/3/05

11 (HARNEY) 10739

STATE OF OREGON
WATER RESOURCES DEPARTMENT
NOTICE OF DISTRICT PERMANENT TRANSFER
(ORS 540.580)

07-13

79212

DISTRICT: TALENT IRRIGATION DISTRICT
ADDRESS: P.O. BOX 467
TALENT, OREGON 97540
PHONE: (541) 535-1529

1) WATER RIGHT

CERTIFICATE (S): 79212 & Permit 25915 has been proved up within TID
PRIORITY: 5/23/1912, 8/20/1915, 7/31/1915, 9/6/1915 9/6/1915

WATER RIGHT LISTED UNDER NAME OF: 79212 in Talent Irrigation District's name; 25915 in U.S.B.R.'s name
IN CERTIFICATE

2) APPLICANT

NAME: CITY OF TALENT
ADDRESS: 204 EAST MAIN ST. - P.O. Box 445 TALENT, OR. 97540
ENCUMBERANCES: None

3) TYPE OF CHANGE: PERMANENT CHANGE IN PLACE OF USE

4) LOCATION OF USE: AUTHORIZED POINT OF DIVERSION: On file with the Oregon Water Resources Department
LOCATION OF AUTHORIZED PLACE OF USE

TOWNSHIP	RANGE	SECTION	¼, ¼ OF SECTION	TAX LOT	# OF ACRES IRRIGATED	OTHER USE	CERTIFICATE/SUPPLEMENTAL
38	1W	23D	NW¼SE¼	301	0.90		
38	1W	25CA	NE¼SW¼	Street	0.17		

5) RECIPIENT

NAME: Breckel Family Trust - Darrell L. and Christine L. Breckel, Trustees
ADDRESS: 2399 Terri Drive medford OR 97504

6) LOCATION OF PROPOSED USE

TOWNSHIP	RANGE	SECTION	¼, ¼ OF SECTION	TAX LOT	# OF ACRES IRRIGATED	OTHER USE	CERTIFICATE/SUPPLEMENTAL
37	1W	36	SW¼SW¼	501	1.07		RECEIVED
							NOV 28 2008

7) EXHIBITS

A. A map showing the location of the present and proposed irrigated lands.

WATER RESOURCES DEPT
SALEM, OREGON

TALENT IRRIGATION DISTRICT hereby certifies that the applicant and recipient are the deed holders of subject properties; that our files are complete with a copy of the recorded documents; that the applicant's land has been irrigated within the last five years or the right appurtenant is not subject to forfeiture, and that applicant and recipient hereby authorize the transfer proposed herein.

NOTICE IS HEREBY GIVEN that this proposed change is subject to the approval of the Bureau of Reclamation and the Oregon Water Resources Department and that the Bureau of Reclamation and/or the Oregon Water Resources Department may reject the transfer or may require mitigation to avoid injury.

TALENT IRRIGATION DISTRICT, AND APPLICANT, HEREBY SWEARS THAT THE ABOVE NOTICE FOR TRANSFER OF WATER RIGHT AND THE STATEMENT'S MADE ARE TRUE AND CORRECT.

APPLICANT: Betty Wheeler, City Manager DATE: May 16, 2007
RECIPIENT: The Breckel Family Trust, Christine L. Breckel, Trustee DATE: 6-11-07
FOR DISTRICT: [Signature] DATE: 9-26-07
Jim Pendleton, Manager

STATE OF OREGON
 WATER RESOURCES DEPARTMENT
NOTICE OF DISTRICT PERMANENT TRANSFER
 (ORS 540.580)

07-13

79212

DISTRICT: TALENT IRRIGATION DISTRICT
 ADDRESS: P.O. BOX 467
 TALENT, OREGON 97540
 PHONE: (541) 535-1529

1) WATER RIGHT

CERTIFICATE (S): 79212 & Permit 25915 has been proved up within TID
 PRIORITY: 5/23/1912, 8/20/1915, 7/31/1915, 9/6/1915 9/6/1915

WATER RIGHT LISTED UNDER NAME OF: 79212 in Talent Irrigation District's name; 25915 in U.S.B.R.'s name
 IN CERTIFICATE

2) APPLICANT

NAME: ARTHUR LANE AND WILHELMINA ROSA DE LANE
 ADDRESS: 673 VALLEY VIEW ROAD, TALENT, OR. 97540
 ENCUMBERANCES: None

3) TYPE OF CHANGE: PERMANENT CHANGE IN PLACE OF USE

4) LOCATION OF USE: AUTHORIZED POINT OF DIVERSION: On file with the Oregon Water Resources Department
 LOCATION OF AUTHORIZED PLACE OF USE Note T/L 200-381W24C T/L 1000 381W 23A

TOWNSHIP	RANGE	SECTION	1/4, 1/4 OF SECTION	TAX LOT	# OF ACRES IRRIGATED	OTHER USE	CERTIFICATE/SUPPLEMENTAL
38	1W	24C	NE 1/4 SW 1/4	200	0.32		
38	1W	24C	NW 1/4 SW 1/4	200	5.69		
38	1W	23A	NW 1/4 SW 1/4	1000	2.32		

5) RECIPIENT

NAME: BRECKEL FAMILY TRUST - UDD 11/21/2001 - DARRELL L. BRECKEL TRUSTEE
CHRISTINE L. BRECKEL TRUSTEE
 ADDRESS: 2399 TERRI DRIVE MEDFORD, OR. 97504

6) LOCATION OF PROPOSED USE

TOWNSHIP	RANGE	SECTION	1/4, 1/4 OF SECTION	TAX LOT	# OF ACRES IRRIGATED	OTHER USE	CERTIFICATE/SUPPLEMENTAL
37	1W	36	SW 1/4 SW 1/4	501	8.33	RECEIVED	
							NOV 28 2008

7) EXHIBITS

A. A map showing the location of the present and proposed irrigated lands.

WATER RESOURCES DEPT
 SALEM, OREGON

TALENT IRRIGATION DISTRICT hereby certifies that the applicant and recipient are the deed holders of subject properties; that our files are complete with a copy of the recorded documents; that the applicant's land has been irrigated within the last five years or the right appurtenant is not subject to forfeiture, and that applicant and recipient hereby authorize the transfer proposed herein.

NOTICE IS HEREBY GIVEN that this proposed change is subject to the approval of the Bureau of Reclamation and the Oregon Water Resources Department and that the Bureau of Reclamation and/or the Oregon Water Resources Department may reject the transfer or may require mitigation to avoid injury.

TALENT IRRIGATION DISTRICT, AND APPLICANT, HEREBY SWEARS THAT THE ABOVE NOTICE FOR TRANSFER OF WATER RIGHT AND THE STATEMENT'S MADE ARE TRUE AND CORRECT.

APPLICANT: Arthur Lane & Wilhelmina Rosa de Lane DATE: 5-18-07
 RECIPIENT: The Breckel Family Trust, Christine Breckel Trustee DATE: 6-11-07
 FOR DISTRICT: Jim Pendleton, Manager DATE: 9-26-07

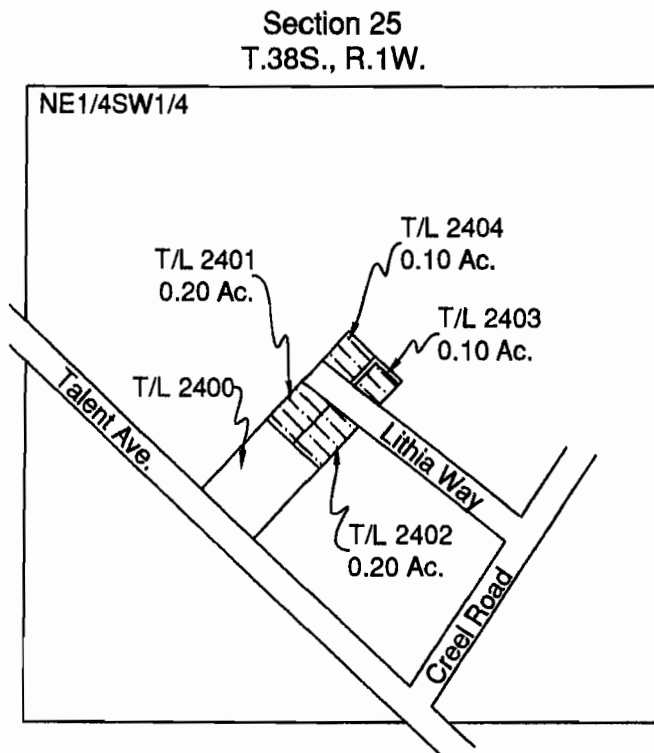
MAP OF WATER RIGHT TRANSFER
PLACE OF USE
NE1/4SW1/4, SEC. 25, T.38S., R.1W., W.M.
JACKSON COUNTY, OREGON

FOR
MATTHEW W. AND SHARI BOTERMANS
1209 TALENT AVE. - TALENT, OR 97540

AND
PATRICK HARNEY
2106 PACIFIC HIGHWAY - TALENT, OR 97540

07-13
Botermans
38-1W-25 CA 2401 .2
2402 .20
Harney
38-1W-25CA 2403 .10
2404 .10

From Land
79212



Scale: 1"=400'
Date: April 23, 2007

LEGEND

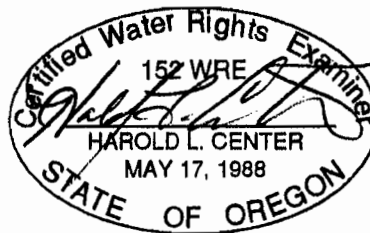


Denotes Place of Use From
Tax Lots 2401, 2402, 2403
and 2404, 38 1W 25CA
To Tax Lot 501, 37 1W 36

RECEIVED

NOV 28 2008

WATER RESOURCES DEPT
SALEM, OREGON



This map was prepared for the purpose of
identifying the location of a water right only
and is not intended to provide legal dimen-
sions or location of property ownership.

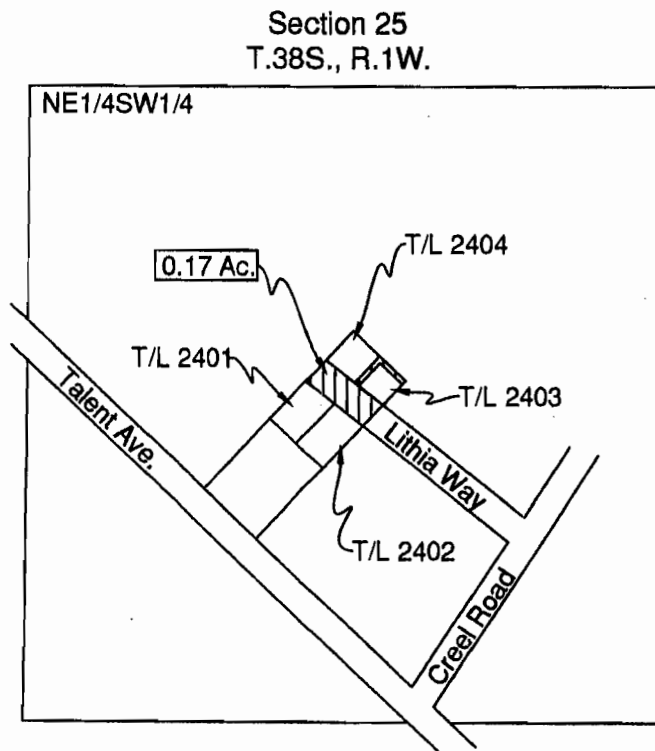
HAROLD L. CENTER
2604 David Lane
Medford, OR. 97504
Phone 541-535-6108
Oregon Certificate No. 152
Certificate Renewal Date: 12/31/2007

T 10739

MAP OF WATER RIGHT TRANSFER
PLACE OF USE
NE1/4SW1/4, SEC. 25, T.38S., R.1W., W.M.
JACKSON COUNTY, OREGON
FOR
CITY OF TALENT
204 EAST MAIN ST. - P.O. BOX 445
TALENT, OR 97540

07-13
38-1W-25CA
Street
.17 AC
From Land
City of Talent

79212



Scale: 1"=400'
Date: May 18, 2007

LEGEND



Denotes Place of Use From
Lithia Way and Pedestrian
Access, 38 1W 25CA To
Tax Lot 501, 37 1W 36

RECEIVED

NOV 28 2008

WATER RESOURCES DEPT
SALEM, OREGON



This map was prepared for the purpose of identifying the location of a water right only and is not intended to provide legal dimensions or location of property ownership.

HAROLD L. CENTER
2604 David Lane
Medford, OR. 97504
Phone 541-535-6108
Oregon Certificate No. 152
Certificate Renewal Date: 12/31/2007

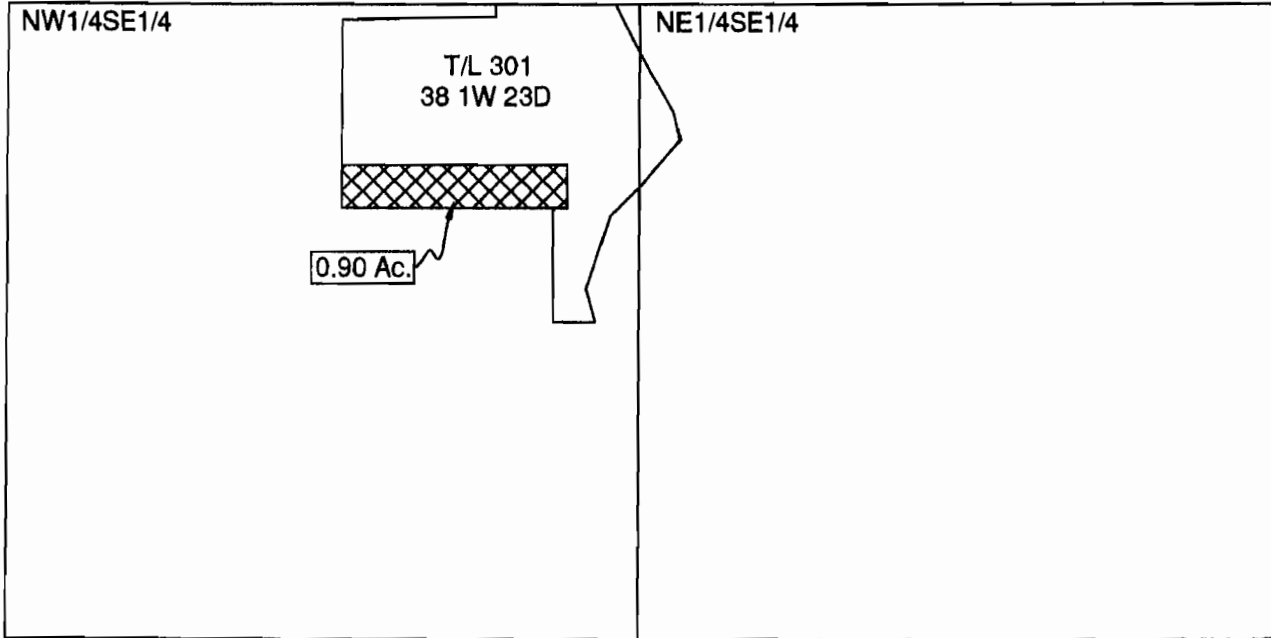
T 10739

MAP OF WATER RIGHT TRANSFER
PLACE OF USE
NW1/4SE1/4, SEC. 23, T.38S., R.1W., W.M.
JACKSON COUNTY, OREGON
FOR
CITY OF TALENT OREGON
204 EAST MAIN ST. - P.O. BOX 445
TALENT, OR 97540

07-13
38-1W-23D 301
.90 AC
City of Talent
From Land

79212

Section 23, T.38S., R.1W.



RECEIVED

NOV 28 2008

WATER RESOURCES DEPT
SALEM, OREGON




Scale: 1"=400'

Date: May 14, 2007

LEGEND



Denotes Place of Use From
Tax Lot 301, 38 1W 23D To
Tax Lot 501, 37 1W 36



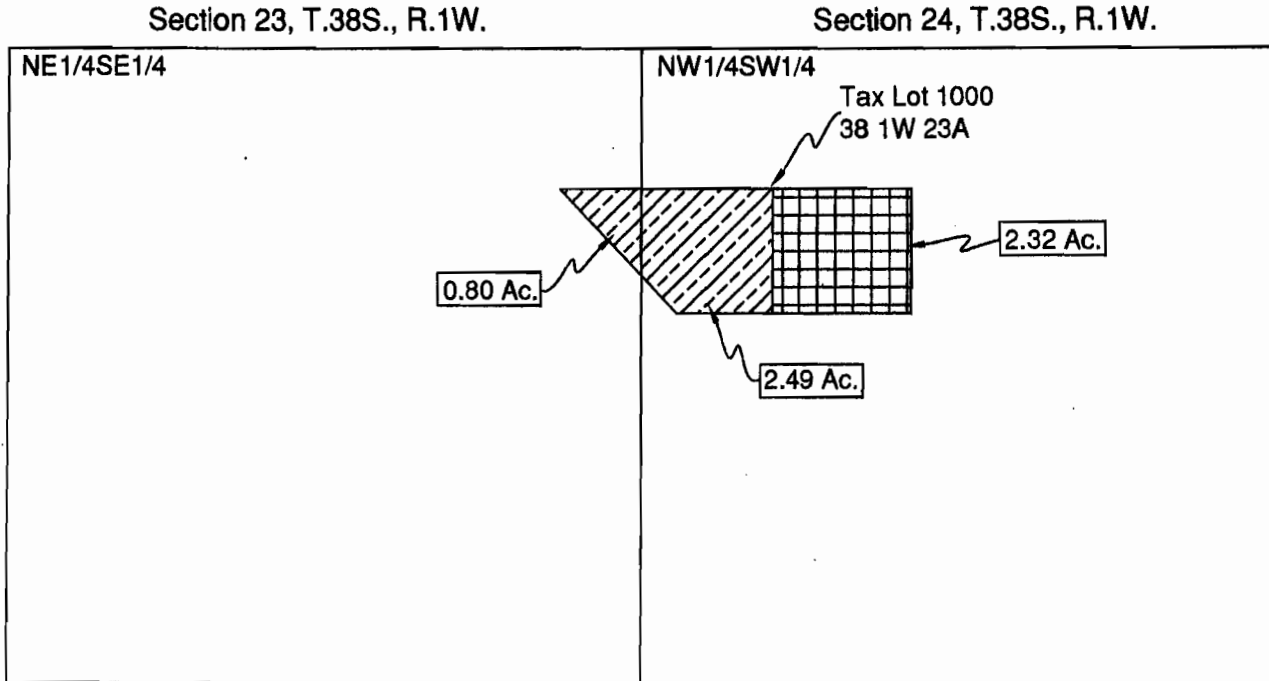
This map was prepared for the purpose of
identifying the location of a water right only
and is not intended to provide legal dimen-
sions or location of property ownership.

HAROLD L. CENTER
2604 David Lane
Medford, OR. 97504
Phone 541-535-6108
Oregon Certificate No. 152
Certificate Renewal Date: 12/31/2007

T 10739

MAP OF WATER RIGHT TRANSFER
 PLACE OF USE
 NE1/4SW1/4, SEC. 24, T.38S., R.1W., W.M.
 JACKSON COUNTY, OREGON
 FOR
 ARTHUR LANE AND WILHELMINA ROSA de LANE
 673 VALLEY VIEW RD. - P.O. BOX 385
 TALENT, OR 97540

07-13
 38-1W-23A 1000
 2.32 Ac.
 From Land
 Lane
79212



Scale: 1"=400'
 Date: April 23, 2007

LEGEND



Denotes Place of Use From
 Tax Lot 1000, 38 1W 23A,
 To Tax Lot 501, 37 1W 36



Denotes Place of Use From
 Tax Lot 1000, 38 1W 23A,
 To Tax Lot 500, 37 1W 36

This map was prepared for the purpose of
 identifying the location of a water right only
 and is not intended to provide legal dimen-
 sions or location of property ownership.

RECEIVED

NOV 28 2008

WATER RESOURCES DEPT
 SALEM, OREGON



HAROLD L. CENTER
 2604 David Lane
 Medford, OR. 97504
 Phone 541-535-6108
 Oregon Certificate No. 152
 Certificate Renewal Date: 12/31/2007

T 10739

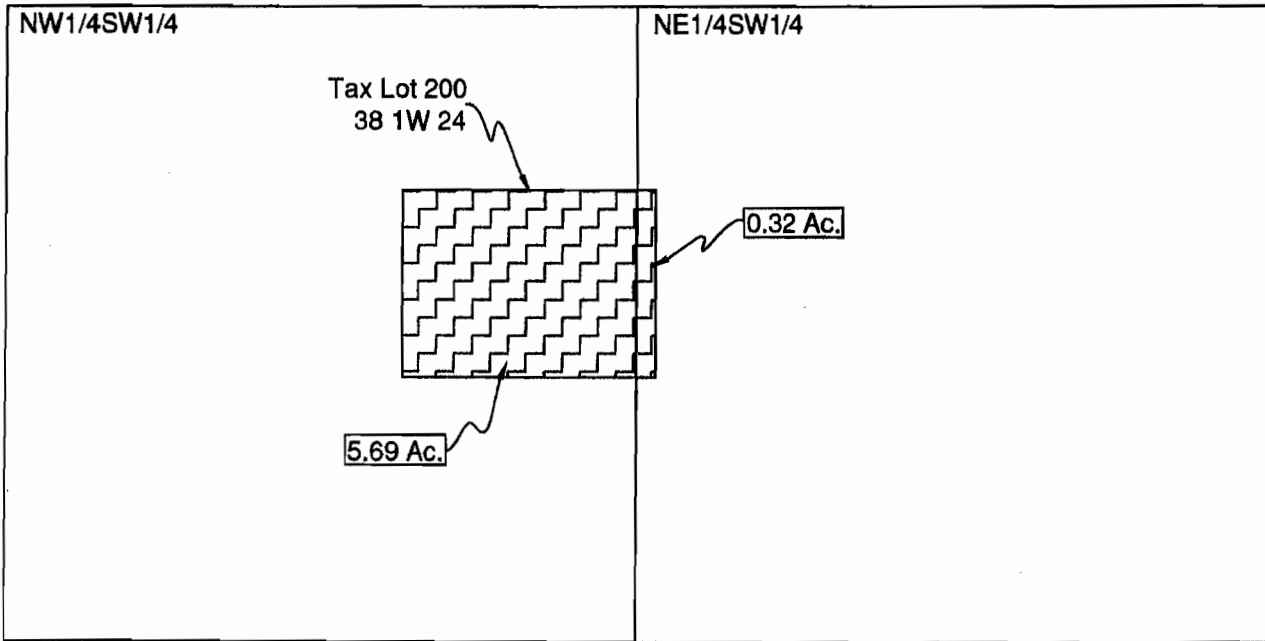
MAP OF WATER RIGHT TRANSFER
 PLACE OF USE
 NE1/4SW1/4, SEC. 24, T.38S., R.1W., W.M.
 JACKSON COUNTY, OREGON
 FOR
 ARTHUR LANE AND WILHELMINA ROSA de LANE
 673 VALLEY VIEW RD. - P.O. BOX 385
 TALENT, OR 97540

07-13
 38-1W-24C 200
 6.01 AC.
 From Land
 Lane

79212

Section 24, T.38S., R.1W.

Section 24, T.38S., R.1W.



RECEIVED

NOV 28 2008

WATER RESOURCES DEPT
 SALEM, OREGON



Scale: 1"=400'
 Date: April 23, 2007

LEGEND



Denotes Place of Use From
 Tax Lot 200, 38 1W 24,
 To Tax Lot 501, 37 1W 36



HAROLD L. CENTER
 2604 David Lane
 Medford, OR. 97504
 Phone 541-535-6108
 Oregon Certificate No. 152
 Certificate Renewal Date: 12/31/2007

This map was prepared for the purpose of identifying the location of a water right only and is not intended to provide legal dimensions or location of property ownership.

T 10769

07-13
37-1W-36 501
TO Land
10.00 AC.

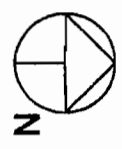
MAP OF WATER RIGHT TRANSFER
PLACE OF USE
SW1/4SW1/4, SEC. 36, T.37S., R.1W., W.M.
JACKSON COUNTY, OREGON

FOR
BRECKEL FAMILY TRUST
DARELL L. BRECKEL AND CHRISTINE L. BRECKEL, TRUSTEES
2399 TERRI DRIVE
MEDFORD, OR 97504
79212

RECEIVED

NOV 28 2008

WATER RESOURCES DEPT
SALEM, OREGON



Scale: 1"=400'
Date: April 23, 2007

LEGEND

- Found Survey Monument
- Denotes Building
- ▬ Denotes Driveway

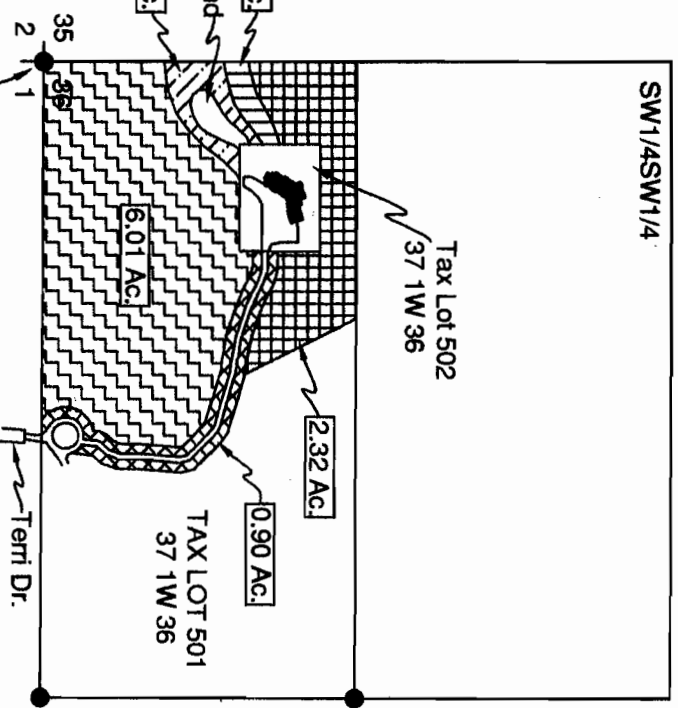
- ▨ Denotes Place of Use to Tax
Lot 501, 37 1W 36, From Tax
Lots 2401, 2402, 2403 and
2404, 38 1W 25CA *Bafermans + Harney*

- ▩ Denotes Place of Use to Tax
Lot 501, 37 1W 36, From Tax
Lot 301, 38 1W 23D *City of Talent*

- ▧ Denotes Place of Use to Tax
Lot 501, 37 1W 36, From *Lithia*
Way and Pedestrian Access
38 1W 25CA *City of Talent*


- ▦ Denotes Place of Use to Tax
Lot 501, 37 1W 36, From Tax
Lot 299, 38 1W 23A *Lane*
1900

- ▥ Denotes Place of Use to Tax
Lot 501, 37 1W 36, From Tax
Lot 200, 38 1W 24C *Lane*



Note: Point of Delivery - Irrigation pump site is situated 2985' south and 188' east from section corner.

This map was prepared for the purpose of identifying the location of a water right only and is not intended to provide legal dimensions or location of property ownership.



HAROLD L. CENTER
2604 David Lane
Medford, OR. 97504
Phone 541-535-6108
Oregon Certificate No. 152
Certificate Renewal Date: 12/31/2007

1 10739

State of Oregon
WATER RESOURCES DEPARTMENT
NOTICE OF DISTRICT PERMANENT TRANSFER
(ORS 540.580)

83727

DISTRICT: TALENT IRRIGATION DISTRICT
ADDRESS: P.O. BOX 467
TALENT, OREGON 97540
PHONE: (541) 535-1529

1) **WATER RIGHT**

CERTIFICATE (S): 79212 & Permit 25915 has been proved up within TID
PRIORITY: 5/23/1912, 8/20/1915, 7/31/1915, 9/6/1915 9/6/1915

WATER RIGHT LISTED UNDER NAME OF: 79212 in Talent Irrigation District's name; 25915 in U.S.B.R.'s name
IN CERTIFICATE

2) **APPLICANT**

NAME: Louis F. Mahar
ADDRESS: 1013 N. Riverside, Medford, OR 97501
ENCUMBERANCES: Yes (U.S. Bank N.A.)

RECEIVED

NOV 28 2008

WATER RESOURCES DEPT
SALEM, OREGON

3) **TYPE OF CHANGE:** PERMANENT CHANGE IN PLACE OF USE

4) **LOCATION OF USE:** AUTHORIZED POINT OF DIVERSION: On file with the Oregon Water Resources Department

LOCATION OF AUTHORIZED PLACE OF USE

TOWNSHIP	RANGE	SECTION	¼, ¼ OF SECTION	TAX LOT	# OF ACRES IRRIGATED	OTHER USE	CERTIFICATE/SUPPLEMENT
37 S	1 W	34	NE NW	1201	1.0		79212 & permit 25915

5) **RECIPIENT**

NAME: Steven A. and Patricia A. Schein, as Trustees of the Steven and Patricia Schein Trust
ADDRESS: 2248 Lupine Drive, Ashland, OR 97520

6) **LOCATION OF PROPOSED USE**

TOWNSHIP	RANGE	SECTION	¼, ¼ OF SECTION	TAX LOT	# OF ACRES IRRIGATED	OTHER USE	CERTIFICATE/SUPPLEMENT
39 S	1 E	23	SW NW	391E23-1400	1.0		79212 & permit 25915


7) **EXHIBITS**

A. A map showing the location of the present and proposed irrigated lands.

TALENT IRRIGATION DISTRICT hereby certifies that the applicant and recipient are the deed holders of subject properties; that our files are complete with a copy of the recorded documents; that the applicant's land has been irrigated within the last five years or the right appurtenant is not subject to forfeiture, and that applicant and recipient hereby authorize the transfer proposed herein.

NOTICE IS HEREBY GIVEN that this proposed change is subject to the approval of the Bureau of Reclamation and the Oregon Water Resources Department and that the Bureau of Reclamation and/or the Oregon Water Resources Department may reject the transfer or may require mitigation to avoid injury.

TALENT IRRIGATION DISTRICT, AND APPLICANT, HEREBY SWEAR THAT THE ABOVE NOTICE FOR TRANSFER OF WATER RIGHT AND THE STATEMENTS MADE ARE TRUE AND CORRECT.

APPLICANT: 
Louis F. Mahar

DATE: 6/19/07


RECIPIENT: 
Steven A. Schein, Trustee

DATE: 6/19/07

RECIPIENT: 
Patricia A. Schein, Trustee

DATE: 6/19/07

FOR DISTRICT:


Jim Pendleton, Manager

DATE:

9-26-07

RECEIVED

NOV 28 2008

WATER RESOURCES DEPT
SALEM, OREGON

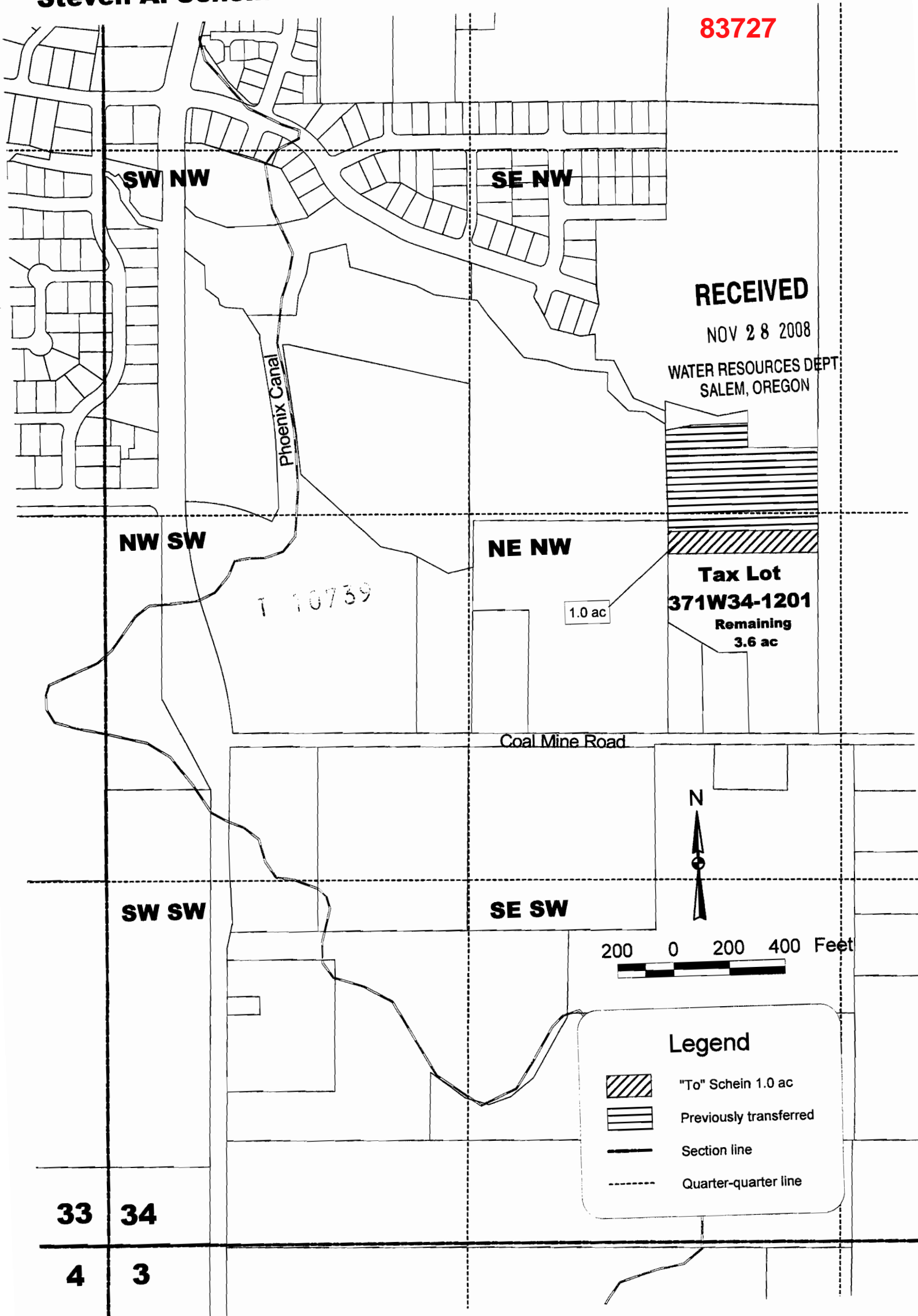
T 10739

**Later Right Transfer
From
371W34-1201
To**

07-15
37-1W-34 1201
1.00 AC
From Land

Steven A. Schein Trustee and Patricia A. Schein Trustee

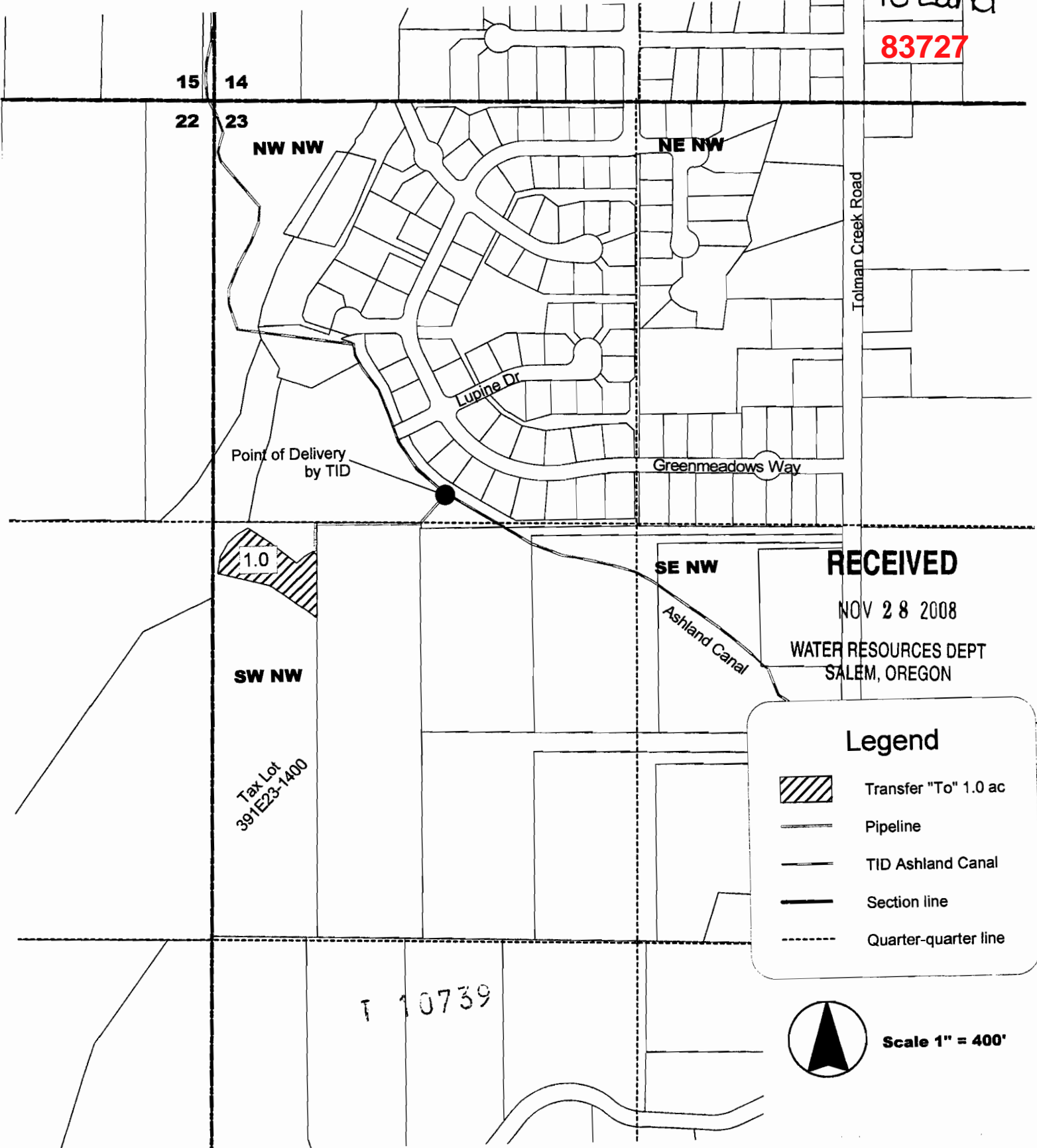
83727



Water Right Transfer
To

Steven A. Schein & Patricia A. Schein Trustees
T39S, R1E, Section 23, W.M.
Tax lot 391E23-1400

07-15
39.1E-23
1400
1.00 AC
To Land
83727



RECEIVED
NOV 28 2008
WATER RESOURCES DEPT
SALEM, OREGON

Legend

- Transfer "To" 1.0 ac
- Pipeline
- TID Ashland Canal
- Section line
- Quarter-quarter line



Scale 1" = 400'

T 10739

State of Oregon
 WATER RESOURCES DEPARTMENT
 NOTICE OF DISTRICT PERMANENT TRANSFER
 (ORS 540.580)

83727

DISTRICT: TALENT IRRIGATION DISTRICT
 ADDRESS: P.O. BOX 467
 TALENT, OREGON 97540
 PHONE: (541) 535-1529

1) **WATER RIGHT**

CERTIFICATE (S): Permit 25915 has been proved up within TID
 PRIORITY: 9/6/1915

WATER RIGHT LISTED UNDER NAME OF: Permit 25915 in U.S.B.R.'s name
 IN CERTIFICATE

2) **APPLICANT**

NAME: Louis Mahar
 ADDRESS: 1014 N Riverside, Medford, OR 97501
 ENCUMBERANCES: Yes

RECEIVED

NOV 28 2008

WATER RESOURCES DEPT
 SALEM, OREGON

3) **TYPE OF CHANGE:** PERMANENT CHANGE IN PLACE OF USE

4) **LOCATION OF USE:** AUTHORIZED POINT OF DIVERSION: On file with the Oregon Water Resources Department

LOCATION OF AUTHORIZED PLACE OF USE

TOWNSHIP	RANGE	SECTION	¼, ¼ OF SECTION	TAX LOT	# OF ACRES IRRIGATED	OTHER USE	CERTIFICATE/SUPPLEMENT
37S	1W	34	NE SW (CA)	371W34-1201	1.8		

5) **RECIPIENT**

NAME: Floyd and Marilyn Pawlowski
 ADDRESS: 415 Pompadour Dr, Ashland, OR 97520

6) **LOCATION OF PROPOSED USE**

TOWNSHIP	RANGE	SECTION	¼, ¼ OF SECTION	TAX LOT	# OF ACRES IRRIGATED	OTHER USE	CERTIFICATE/SUPPLEMENT
39S	1E	02	NW NE (AB)	391E02-210	1.8		

7) **EXHIBITS**

A. A map showing the location of the present and proposed irrigated lands.

TALENT IRRIGATION DISTRICT hereby certifies that the applicant and recipient are the deed holders of subject properties; that our files are complete with a copy of the recorded documents; that the applicant's land has been irrigated within the last five years or the right appurtenant is not subject to forfeiture, and that applicant and recipient hereby authorize the transfer proposed herein.

NOTICE IS HEREBY GIVEN that this proposed change is subject to the approval of the Bureau of Reclamation and the Oregon Water Resources Department and that the Bureau of Reclamation and/or the Oregon Water Resources Department may reject the transfer or may require mitigation to avoid injury.

TALENT IRRIGATION DISTRICT, AND APPLICANT, HEREBY SWEAR THAT THE ABOVE NOTICE FOR TRANSFER OF WATER RIGHT AND THE STATEMENT'S MADE ARE TRUE AND CORRECT.

APPLICANT: [Signature] T 10739

DATE: 10/22/07

RECIPIENT: [Signature]

DATE: 10/20/07

RECIPIENT: Marilyn Pawlowski

DATE: 10/20/07

FOR DISTRICT: [Signature]
 Jim Pendleton, Manager

DATE: 12/6/07

State of Oregon
 WATER RESOURCES DEPARTMENT
 NOTICE OF DISTRICT PERMANENT TRANSFER
 (ORS 540.580)

79212

DISTRICT: TALENT IRRIGATION DISTRICT
 ADDRESS: P.O. BOX 467
 TALENT, OREGON 97540
 PHONE: (541) 535-1529

1) **WATER RIGHT**

CERTIFICATE (S): 79212 & Permit 25915 has been proved up within TID
 PRIORITY: 5/23/1912, 8/20/1915, 7/31/1915, 9/6/1915 9/6/1915

WATER RIGHT LISTED UNDER NAME OF: 79212 in Talent Irrigation District's name; 25915 in U.S.B.R.'s name
 IN CERTIFICATE

2) **APPLICANT**

NAME: Scott G. and Antoinette M. Knox
 ADDRESS: 1525 Highway 99 North, Ashland, OR 97520
 ENCUMBERANCES: Yes

3) **TYPE OF CHANGE: PERMANENT CHANGE IN PLACE OF USE**

4) **LOCATION OF USE: AUTHORIZED POINT OF DIVERSION: On file with the Oregon Water Resources Department**

LOCATION OF AUTHORIZED PLACE OF USE

TOWNSHIP	RANGE	SECTION	¼, ¼ OF SECTION	TAX LOT	# OF ACRES IRRIGATED	OTHER USE	CERTIFICATE/SUPPLEMENT
38S	1E	32	SW SW (CC)	381E32-1701	0.7		RECEIVED
38S	1E	32	SW SW (CC)	381E32-1704	1.5		

5) **RECIPIENT**

NAME: Floyd and Marilyn Pawlowski
 ADDRESS: 415 Pompadour Dr, Ashland, OR 97520

NOV 28 2008

WATER RESOURCES DEPT
 SALEM, OREGON

6) **LOCATION OF PROPOSED USE**

TOWNSHIP	RANGE	SECTION	¼, ¼ OF SECTION	TAX LOT	# OF ACRES IRRIGATED	OTHER USE	CERTIFICATE/SUPPLEMENT
39S	1E	02	NW NE (AB)	391E02-210	2.2		

7) **EXHIBITS**

A. A map showing the location of the present and proposed irrigated lands.

TALENT IRRIGATION DISTRICT hereby certifies that the applicant and recipient are the deed holders of subject properties; that our files are complete with a copy of the recorded documents; that the applicant's land has been irrigated within the last five years or the right appurtenant is not subject to forfeiture, and that applicant and recipient hereby authorize the transfer proposed herein.

NOTICE IS HEREBY GIVEN that this proposed change is subject to the approval of the Bureau of Reclamation and the Oregon Water Resources Department and that the Bureau of Reclamation and/or the Oregon Water Resources Department may reject the transfer or may require mitigation to avoid injury.

TALENT IRRIGATION DISTRICT, AND APPLICANT, HEREBY SWEAR THAT THE ABOVE NOTICE FOR TRANSFER OF WATER RIGHT AND THE STATEMENT'S MADE ARE TRUE AND CORRECT.

APPLICANT: *Scott Knox* DATE: 10/22/07

APPLICANT: *Antoinette M. Knox* DATE: 10/22/07

RECIPIENT: *Floyd Pawlowski* T 10739 DATE: 10/20/07

RECIPIENT: *Marilyn Pawlowski* DATE: 10/20/07

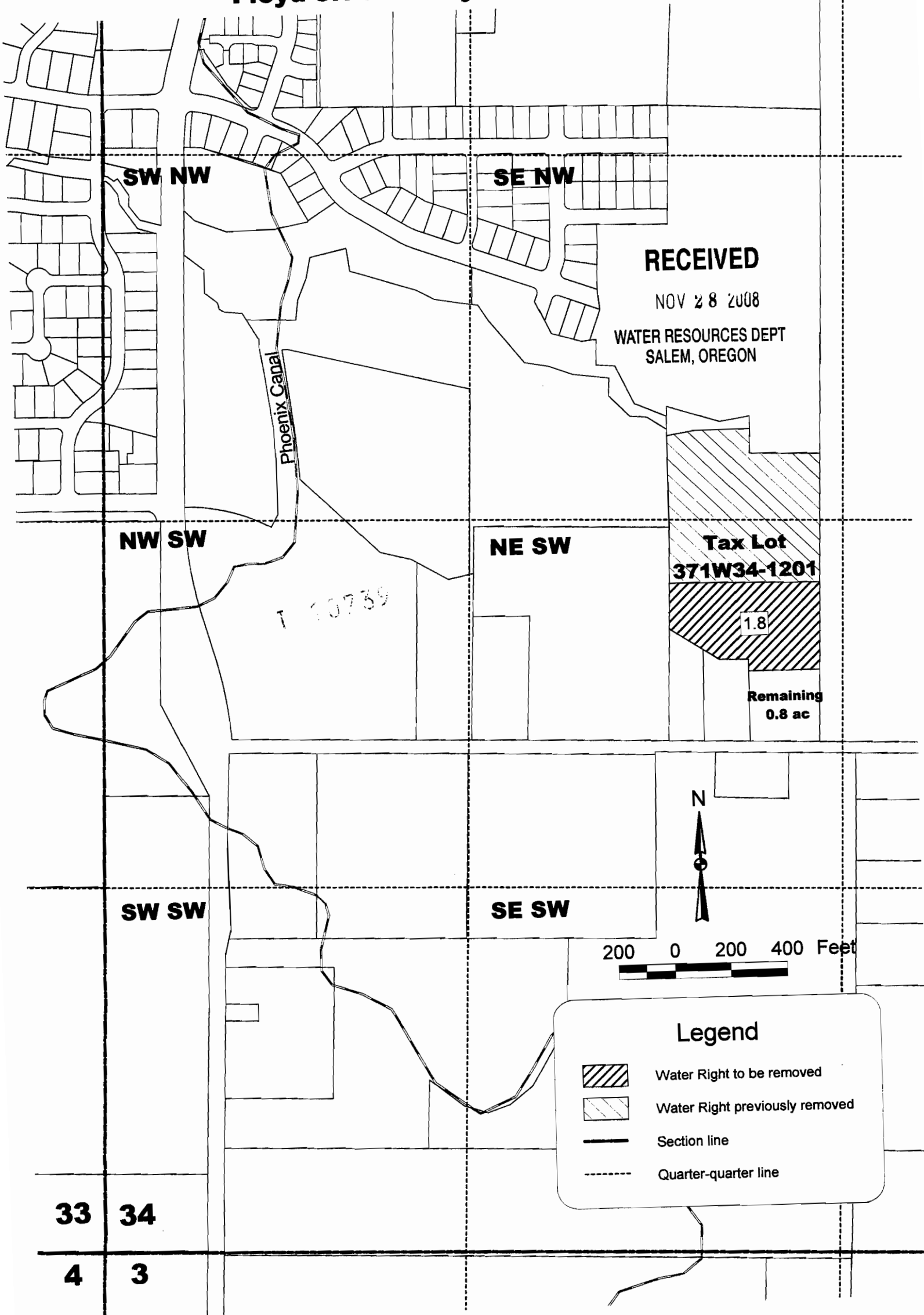
FOR DISTRICT: *[Signature]* DATE: 12/6/07

Water Right Transfer
From
371W34-1201
To

Floyd Jr. & Marilyn Pawlowski

07-17
37-1W-34 1201
1.80 Acres
mahar
From Land

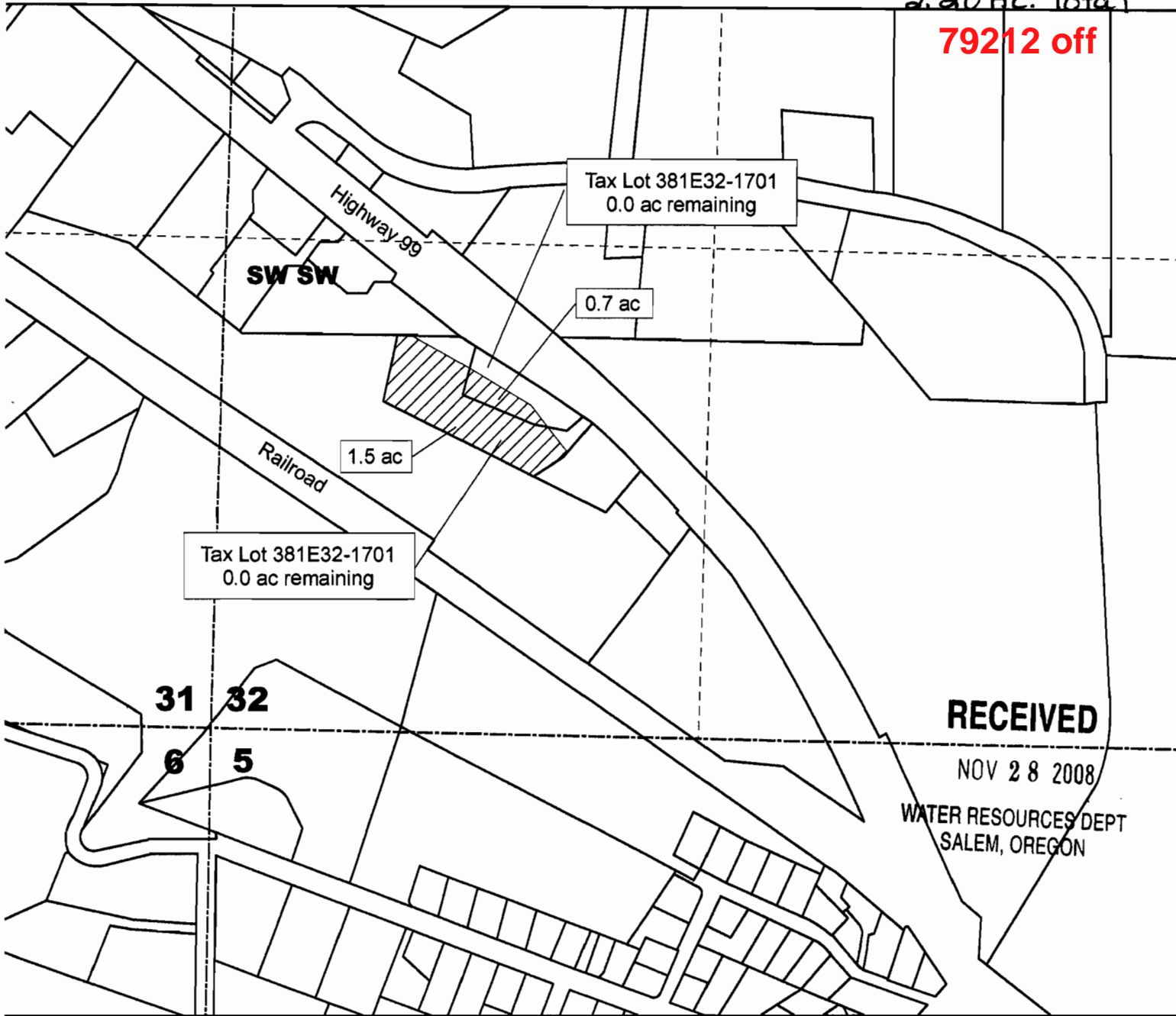
83727 off



Water Right Transfer
From
Scott G. & Antoinette M. Knox
T38S, R1E, S32, W.M.
To
Floyd Jr. & Marilyn Pawlowski

07-17
 38-1E-32 1701
 .70 AC.
 38-1E-32 1704
 1.50 AC.
 From Land
 2.20 AC. Total

79212 off



Legend

- Water Right to be removed
- Section Line
- Quarter-quarter Line



1 inch equals 400 feet

T 10739

07-17

39-1E-02 AID.

4.00 AC. 35 36

NE NE
TO Land 2 1
Out of Boundar

TL 391E02-210

1.8 AC 83727
2.2 AC 79212

NW NE

Pompadour

4.0

SW NE

SE NE

PWID pipeline

Point of Delivery
from TID

Water Right Transfer

To

T 39 S, R 1 E, Sec 02

TL 391E02-210

Floyd Jr. & Marilyn Pawlowski

N



1 inch equals 400 feet

T 10739

RECEIVED

NOV 28 2008

WATER RESOURCES DEPT
SALEM, OREGON

TID East Canal

Note: This property is in
the Pompadour Water
Improvement District and
will receive delivery from
PWID at the property
line.

Legend

Area to be irrigated

PWID pipeline

Section Line

Quarter-quarter Line

State of Oregon
 WATER RESOURCES DEPARTMENT
NOTICE OF DISTRICT PERMANENT TRANSFER
 (ORS 540.580)

83727

DISTRICT: TALENT IRRIGATION DISTRICT
 ADDRESS: P.O. BOX 467
 TALENT, OREGON 97540
 PHONE: (541) 535-1529

1) **WATER RIGHT**

CERTIFICATE (S): Permit 25915 has been proved up within TID
 PRIORITY: 9/6/1915

WATER RIGHT LISTED UNDER NAME OF: Permit 25915 in U.S.B.R.'s name
 IN CERTIFICATE

2) **APPLICANT**

NAME: Crystal Springs Development Group by Lou Mahar
 ADDRESS: 1014 N Riverside, Medford, OR 97501
 ENCUMBERANCES: No

RECEIVED

NOV 28 2008

WATER RESOURCES DEPT
 SALEM, OREGON

3) **TYPE OF CHANGE:** PERMANENT CHANGE IN PLACE OF USE

4) **LOCATION OF USE:** AUTHORIZED POINT OF DIVERSION: On file with the Oregon Water Resources Department

LOCATION OF AUTHORIZED PLACE OF USE

TOWNSHIP	RANGE	SECTION	¼, ¼ OF SECTION	TAX LOT	# OF ACRES IRRIGATED	OTHER USE	CERTIFICATE/SUPPLEMENT
37S	1W	27	NW SE (DB)	371W27-1000	2.0		

5) **RECIPIENT**

NAME: William Clayton Colley
 ADDRESS: 475 Pompadour Dr, Ashland, OR 97520

6) **LOCATION OF PROPOSED USE**

TOWNSHIP	RANGE	SECTION	¼, ¼ OF SECTION	TAX LOT	# OF ACRES IRRIGATED	OTHER USE	CERTIFICATE/SUPPLEMENT
39S	1E	02	NW NE (AB)	391E02-211	2.0		


7) **EXHIBITS**

A. A map showing the location of the present and proposed irrigated lands.

TALENT IRRIGATION DISTRICT hereby certifies that the applicant and recipient are the deed holders of subject properties; that our files are complete with a copy of the recorded documents; that the applicant's land has been irrigated within the last five years or the right appurtenant is not subject to forfeiture, and that applicant and recipient hereby authorize the transfer proposed herein.

NOTICE IS HEREBY GIVEN that this proposed change is subject to the approval of the Bureau of Reclamation and the Oregon Water Resources Department and that the Bureau of Reclamation and/or the Oregon Water Resources Department may reject the transfer or may require mitigation to avoid injury.

TALENT IRRIGATION DISTRICT, AND APPLICANT, HEREBY SWEAR THAT THE ABOVE NOTICE FOR TRANSFER OF WATER RIGHT AND THE STATEMENT'S MADE ARE TRUE AND CORRECT.

APPLICANT:  _____

DATE: 10/22/07

RECIPIENT: William Clayton Colley _____

DATE: 10-20-07

FOR DISTRICT:  _____
 Jim Pendleton, Manager T 10739

DATE: 12/6/07

07-18

NE SE
37-1W-27 1000
2.00 AC
From Land
83727 OFF

2.0 ac

Tax Lot 371W27-1000
25.4 ac remaining

SE SE

NW SE

SW SE

10739

RECEIVED

NOV 28 2008

WATER RESOURCES DEPT
SALEM, OREGON





27 21

34 35

Barnett Road

Water Right Transfer
From
Crystal Springs Development Group
T37S, R1W, S 27, W.M.
To
William Clay Colley

Legend

-  Water Right to be removed
-  Water right previously removed
-  Section Line
-  Quarter-quarter Line



1 inch equals 400 feet

07-18

35 36

1

2

39-1E-Q2

TL 211

2.00 Acres

TO Land

out of boundary

83727

Water Right Transfer

To

T 39 S, R 1 E, Sec 02

TL 391E02-211

William Clay Colley

N



1 inch equals 400 feet

RECEIVED

NOV 28 2008

WATER RESOURCES DEPT
SALEM, OREGON

NW NE

NE NE

SW NE

SE NE

Pompadour

TL 391E02-211

2.0

PWID pipeline

Point of Delivery
from TID

TID East Canal

Note: This property is in
the Pompadour Water
Improvement District and
will receive delivery from
PWID at the property
line.

Legend

Area to be irrigated

PWID pipeline

Section Line

Quarter-quarter Line

T 10739

83727

State of Oregon
 WATER RESOURCES DEPARTMENT
 NOTICE OF DISTRICT PERMANENT TRANSFER
 (ORS 540.580)

DISTRICT: TALENT IRRIGATION DISTRICT
 ADDRESS: P.O. BOX 467
 TALENT, OREGON 97540
 PHONE: (541) 535-1529

1) **WATER RIGHT**

CERTIFICATE (S): Permit 25915 has been proved up within TID
 PRIORITY: 9/6/1915

WATER RIGHT LISTED UNDER NAME OF: Permit 25915 in U.S.B.R.'s name
 IN CERTIFICATE

2) **APPLICANT**

NAME: Crystal Springs Development Group by Lou Mahar
 ADDRESS: 1014 N Riverside, Medford, OR 97501
 ENCUMBERANCES: No

3) **TYPE OF CHANGE:** PERMANENT CHANGE IN PLACE OF USE

4) **LOCATION OF USE:** AUTHORIZED POINT OF DIVERSION: On file with the Oregon Water Resources Department

LOCATION OF AUTHORIZED PLACE OF USE

TOWNSHIP	RANGE	SECTION	¼, ¼ OF SECTION	TAX LOT	# OF ACRES IRRIGATED	OTHER USE	CERTIFICATE/SUPPLEMENT
37S	1W	27	NW SE (DB)	371W27-1000	4.0		

RECEIVED

5) **RECIPIENT**

NAME: Joseph and Joyce Craten
 ADDRESS: 2702 Beechwood Ln, Fallston, MD 21047

NOV 28 2008

6) **LOCATION OF PROPOSED USE**

WATER RESOURCES DEPT
 SALEM, OREGON

TOWNSHIP	RANGE	SECTION	¼, ¼ OF SECTION	TAX LOT	# OF ACRES IRRIGATED	OTHER USE	CERTIFICATE/SUPPLEMENT
39S	1E	02	SW NE (AC)	391E02-213	2.3		
39S	1E	02	SE NE (AC)	391E02-213	1.7		

7) **EXHIBITS**

A. A map showing the location of the present and proposed irrigated lands.

TALENT IRRIGATION DISTRICT hereby certifies that the applicant and recipient are the deed holders of subject properties; that our files are complete with a copy of the recorded documents; that the applicant's land has been irrigated within the last five years or the right appurtenant is not subject to forfeiture, and that applicant and recipient hereby authorize the transfer proposed herein.

NOTICE IS HEREBY GIVEN that this proposed change is subject to the approval of the Bureau of Reclamation and the Oregon Water Resources Department and that the Bureau of Reclamation and/or the Oregon Water Resources Department may reject the transfer or may require mitigation to avoid injury.

TALENT IRRIGATION DISTRICT, AND APPLICANT, HEREBY SWEAR THAT THE ABOVE NOTICE FOR TRANSFER OF WATER RIGHT AND THE STATEMENT'S MADE ARE TRUE AND CORRECT.

APPLICANT: _____

DATE: 10/22/07

RECIPIENT: _____

DATE: _____

RECIPIENT: _____

DATE: _____

FOR DISTRICT: _____

DATE: 12/6/07

Jim Pendleton, Manager

District File # 07-19
 Notice # 83727

State of Oregon
 WATER RESOURCES DEPARTMENT
NOTICE OF DISTRICT PERMANENT TRANSFER
 (ORS 540.580)

DISTRICT: TALENT IRRIGATION DISTRICT
 ADDRESS: P.O. BOX 467
 TALENT, OREGON 97540
 PHONE: (541) 535-1529

1) WATER RIGHT

CERTIFICATE (S): Permit 25915 has been proved up within TID
 PRIORITY: 9/6/1915

WATER RIGHT LISTED UNDER NAME OF: Permit 25915 in U.S.B.R.'s name
 IN CERTIFICATE

2) APPLICANT

NAME: Crystal Springs Development Group by Lou Mahar
 ADDRESS: 1014 N Riverside, Medford, OR 97501
 ENCUMBERANCES: No

3) TYPE OF CHANGE: PERMANENT CHANGE IN PLACE OF USE

4) LOCATION OF USE: AUTHORIZED POINT OF DIVERSION: On file with the Oregon Water Resources Department

LOCATION OF AUTHORIZED PLACE OF USE

TOWNSHIP	RANGE	SECTION	¼, ¼ OF SECTION	TAX LOT	# OF ACRES IRRIGATED	OTHER USE	CERTIFICATE/SUPPLEMENT
37S	1W	27	NW SE (DB)	371W27-1000	4.0		RECEIVED

5) RECIPIENT

NAME: Joseph and Joyce Craten
 ADDRESS: 2702 Beechwood Ln, Fallston, MD 21047

NOV 28 2008

WATER RESOURCES DEPT
 SALEM, OREGON

6) LOCATION OF PROPOSED USE

TOWNSHIP	RANGE	SECTION	¼, ¼ OF SECTION	TAX LOT	# OF ACRES IRRIGATED	OTHER USE	CERTIFICATE/SUPPLEMENT
39S	1E	02	SW NE (AC)	391E02-213	2.3		
39S	1E	02	SE NE (AC)	391E02-213	1.7		

7) EXHIBITS

A. A map showing the location of the present and proposed irrigated lands.

TALENT IRRIGATION DISTRICT hereby certifies that the applicant and recipient are the deed holders of subject properties; that our files are complete with a copy of the recorded documents; that the applicant's land has been irrigated within the last five years or the right appurtenant is not subject to forfeiture, and that applicant and recipient hereby authorize the transfer proposed herein.

NOTICE IS HEREBY GIVEN that this proposed change is subject to the approval of the Bureau of Reclamation and the Oregon Water Resources Department and that the Bureau of Reclamation and/or the Oregon Water Resources Department may reject the transfer or may require mitigation to avoid injury.

TALENT IRRIGATION DISTRICT, AND APPLICANT, HEREBY SWEAR THAT THE ABOVE NOTICE FOR TRANSFER OF WATER RIGHT AND THE STATEMENT'S MADE ARE TRUE AND CORRECT.

T 10739

07-19

APPLICANT: _____

DATE:

RECIPIENT: _____

DATE: 20 OCT 07

RECIPIENT: _____

DATE: 20 OCT 07

FOR DISTRICT: _____

DATE: 12/6/07

Jim Pendleton, Manager

T 10739

RECEIVED

NOV 28 2008

WATER RESOURCES DEPT
SALEM, OREGON

07-19

37-1W-27 1000
4.00 Acres
From Land
83727

NE SE


Tax Lot 371W27-1000
14.4 ac remaining

SE SE

27 26

34 35

Barnett Road



NW SE

4.0 ac

SW SE

RECEIVED

NOV 28 2008

WATER RESOURCES DEPT
SALEM, OREGON

T 10739

Water Right Transfer





From

**Crystal Springs Development Group
T37S, R1W, S 27, W.M.**

To

Joseph & Joyce Craten

Legend

-  Water Right to be removed
-  Water right previously removed
-  Section Line
-  Quarter-quarter Line

N



1 inch equals 400 feet

07-19

Water Right Transfer
To

T 39 S, R 1 E, Sec 02
TL 391E02-213
Joseph & Joyce Craten



1 inch equals 400 feet

T 10739

RECEIVED

NOV 28 2008

WATER RESOURCES DEPT
SALEM, OREGON

TID East Canal

Point of Delivery
from TID

NW NE

Pompadour

SW NE

SE NE

TL 391E02-213

2.3

1.7

PWID pipeline

NE NE

39-1E-02
TL 213
4.00 Acres
To Land
Out of Boundary


83727

35 36


2 1

Note: This property is in
the Pompadour Water
Improvement District and
will receive delivery from
PWID at the property
line.

Legend

 Area to be irrigated

 PWID pipeline

 Section Line

 Quarter-quarter Line

State of Oregon
 WATER RESOURCES DEPARTMENT
 NOTICE OF DISTRICT PERMANENT TRANSFER
 (ORS 540.580)

83727

DISTRICT: TALENT IRRIGATION DISTRICT
 ADDRESS: P.O. BOX 467
 TALENT, OREGON 97540
 PHONE: (541) 535-1529

1) **WATER RIGHT**

CERTIFICATE (S): Permit 25915 has been proved up within TID
 PRIORITY: 9/6/1915

WATER RIGHT LISTED UNDER NAME OF: Permit 25915 in U.S.B.R.'s name
 IN CERTIFICATE

2) **APPLICANT**

NAME: Crystal Springs Development Group by Lou Mahar
 ADDRESS: 1014 N Riverside, Medford, OR 97501
 ENCUMBERANCES: No

RECEIVED

NOV 28 2008

WATER RESOURCES DEPT
 SALEM, OREGON

3) **TYPE OF CHANGE:** PERMANENT CHANGE IN PLACE OF USE

4) **LOCATION OF USE:** AUTHORIZED POINT OF DIVERSION: On file with the Oregon Water Resources Department

LOCATION OF AUTHORIZED PLACE OF USE

TOWNSHIP	RANGE	SECTION	¼, ¼ OF SECTION	TAX LOT	# OF ACRES IRRIGATED	OTHER USE	CERTIFICATE/SUPPLEMENT
37S	1W	27	NW SE (DB)	371W27-1000	2.0		

5) **RECIPIENT**

NAME: Gary L. Swanson & Carol G. Swanson, Trustees of the Swanson Revocable Trust dated 11/30/1992
 ADDRESS: ~~123 High St.~~ Ashland, OR 97520
 501 Pompadour

6) **LOCATION OF PROPOSED USE**

TOWNSHIP	RANGE	SECTION	¼, ¼ OF SECTION	TAX LOT	# OF ACRES IRRIGATED	OTHER USE	CERTIFICATE/SUPPLEMENT
39S	1E	02	NW NE (AB)	391E02-234	0.8		
39S	1E	02	SW NE (AC)	391E02-234	1.2		

7) **EXHIBITS**

A. A map showing the location of the present and proposed irrigated lands.

TALENT IRRIGATION DISTRICT hereby certifies that the applicant and recipient are the deed holders of subject properties; that our files are complete with a copy of the recorded documents; that the applicant's land has been irrigated within the last five years or the right appurtenant is not subject to forfeiture, and that applicant and recipient hereby authorize the transfer proposed herein.

NOTICE IS HEREBY GIVEN that this proposed change is subject to the approval of the Bureau of Reclamation and the Oregon Water Resources Department and that the Bureau of Reclamation and/or the Oregon Water Resources Department may reject the transfer or may require mitigation to avoid injury.

TALENT IRRIGATION DISTRICT, AND APPLICANT, HEREBY SWEAR THAT THE ABOVE NOTICE FOR TRANSFER OF WATER RIGHT AND THE STATEMENT'S MADE ARE TRUE AND CORRECT.

APPLICANT: [Signature] DATE: 10/22/07

RECIPIENT: [Signature] TTEE DATE: 10-20-07

RECIPIENT: [Signature] TTEE DATE: 10-20-07

FOR DISTRICT: [Signature] I 10739 DATE: 12/6/07
 Jim Pendleton, Manager

07-20

NE SE 37-1W-27 1000
2.00 Acres
From Land
83727

Tax Lot 371W27-1000
28.5 ac remaining

2.0 ac

NW SE

SE SE

SW SE

RECEIVED

NOV 28 2008





WATER RESOURCES DEPT
SALEM, OREGON

T 10759

Water Right Transfer
From
Crystal Springs Development Group
T37S, R1W, S 27, W.M.

To
Swanson Revocable Trust

Legend

-  Water right to be removed
-  Water right previously removed
-  Section Line
-  Quarter-quarter Line

N
1 inch equals 400 feet

27 26

34 35

Barnett Road

Water Right Transfer
To

T 39 S, R 1 E, Sec 02

TL 391E02-234

Swanson Revocable Trust

N



1 inch equals 400 feet

T 10739

36

35

07-20

NE NE

1

39-1E-02 2 234

2.00 acres

To Land

Out of Boundary

83727

SE NE

1.2

TL 391E02-234

0.8

NW NE

Pompadour

SW NE

PWID pipeline

Point of Delivery
from TID

TID East Canal

RECEIVED

NOV 28 2008

WATER RESOURCES DEPT
SALEM, OREGON

Note: This property is in
the Pompadour Water
Improvement District and
will receive delivery from
PWID at the property
line.

Legend



Area to be irrigated



PWID pipeline



Section Line



Quarter-quarter Line

State of Oregon
WATER RESOURCES DEPARTMENT
NOTICE OF DISTRICT PERMANENT TRANSFER
(ORS 540.580)

83727

DISTRICT: TALENT IRRIGATION DISTRICT
ADDRESS: P.O. BOX 467
TALENT, OREGON 97540
PHONE: (541) 535-1529

1) WATER RIGHT

CERTIFICATE (S): Permit 25915 has been proved up within TID
PRIORITY: 9/6/1915

WATER RIGHT LISTED UNDER NAME OF: Permit 25915 in U.S.B.R.'s name
IN CERTIFICATE

2) APPLICANT

NAME: Crystal Springs Development Group by Lou Mahar
ADDRESS: 1014 N Riverside, Medford, OR 97501
ENCUMBERANCES: No

RECEIVED

NOV 28 2008

3) TYPE OF CHANGE: PERMANENT CHANGE IN PLACE OF USE

WATER RESOURCES DEPT
SALEM, OREGON

4) LOCATION OF USE: AUTHORIZED POINT OF DIVERSION: On file with the Oregon Water Resources Department

LOCATION OF AUTHORIZED PLACE OF USE

TOWNSHIP	RANGE	SECTION	¼, ¼ OF SECTION	TAX LOT	# OF ACRES IRRIGATED	OTHER USE	CERTIFICATE/SUPPLEMENT
37S	1W	27	NW SE (DB)	371W27-1000	1.1		

5) RECIPIENT

NAME: Daniel L. & Virginia A. McGregor
ADDRESS: 16800 Oleander Cir, Fountain Valley, Ca 92708-2231

6) LOCATION OF PROPOSED USE

TOWNSHIP	RANGE	SECTION	¼, ¼ OF SECTION	TAX LOT	# OF ACRES IRRIGATED	OTHER USE	CERTIFICATE/SUPPLEMENT
39S	1E	02	SW NE (CA)	391E02-236	1.1		

7) EXHIBITS

A. A map showing the location of the present and proposed irrigated lands.

TALENT IRRIGATION DISTRICT hereby certifies that the applicant and recipient are the deed holders of subject properties; that our files are complete with a copy of the recorded documents; that the applicant's land has been irrigated within the last five years or the right appurtenant is not subject to forfeiture, and that applicant and recipient hereby authorize the transfer proposed herein.

NOTICE IS HEREBY GIVEN that this proposed change is subject to the approval of the Bureau of Reclamation and the Oregon Water Resources Department and that the Bureau of Reclamation and/or the Oregon Water Resources Department may reject the transfer or may require mitigation to avoid injury.

TALENT IRRIGATION DISTRICT, AND APPLICANT, HEREBY SWEAR THAT THE ABOVE NOTICE FOR TRANSFER OF WATER RIGHT AND THE STATEMENT'S MADE ARE TRUE AND CORRECT.

APPLICANT: 

DATE: 10/22/07

RECIPIENT: _____

DATE: _____

RECIPIENT: _____ I 10739

DATE: _____

FOR DISTRICT: 
Jim Pendleton, Manager

DATE: 12/6/07

State of Oregon
WATER RESOURCES DEPARTMENT
NOTICE OF DISTRICT PERMANENT TRANSFER
(ORS 540.580)

83727

DISTRICT: TALENT IRRIGATION DISTRICT
ADDRESS: P.O. BOX 467
TALENT, OREGON 97540
PHONE: (541) 535-1529

1) **WATER RIGHT**

CERTIFICATE (S): Permit 25915 has been proved up within TID
PRIORITY: 9/6/1915

WATER RIGHT LISTED UNDER NAME OF: Permit 25915 in U.S.B.R.'s name
IN CERTIFICATE

2) **APPLICANT**

NAME: Crystal Springs Development Group by Lou Mahar
ADDRESS: 1014 N Riverside, Medford, OR 97501
ENCUMBERANCES: No

RECEIVED

NOV 28 2008

3) **TYPE OF CHANGE:** PERMANENT CHANGE IN PLACE OF USE

WATER RESOURCES DEPT
SALEM, OREGON

4) **LOCATION OF USE:** AUTHORIZED POINT OF DIVERSION: On file with the Oregon Water Resources Department

LOCATION OF AUTHORIZED PLACE OF USE

TOWNSHIP	RANGE	SECTION	¼, ¼ OF SECTION	TAX LOT	# OF ACRES IRRIGATED	OTHER USE	CERTIFICATE/SUPPLEMENT
37S	1W	27	NW SE (DB)	371W27-1000	1.1		

5) **RECIPIENT**

NAME: Daniel L. & Virginia A. McGregor
ADDRESS: 16800 Oleander Cir, Fountain Valley, Ca 92708-2231

6) **LOCATION OF PROPOSED USE**

TOWNSHIP	RANGE	SECTION	¼, ¼ OF SECTION	TAX LOT	# OF ACRES IRRIGATED	OTHER USE	CERTIFICATE/SUPPLEMENT
39S	1E	02	SW NE (CA)	391E02-236	1.1		

7) **EXHIBITS**

A. A map showing the location of the present and proposed irrigated lands.

TALENT IRRIGATION DISTRICT hereby certifies that the applicant and recipient are the deed holders of subject properties; that our files are complete with a copy of the recorded documents; that the applicant's land has been irrigated within the last five years or the right appurtenant is not subject to forfeiture, and that applicant and recipient hereby authorize the transfer proposed herein.

NOTICE IS HEREBY GIVEN that this proposed change is subject to the approval of the Bureau of Reclamation and the Oregon Water Resources Department and that the Bureau of Reclamation and/or the Oregon Water Resources Department may reject the transfer or may require mitigation to avoid injury.

TALENT IRRIGATION DISTRICT, AND APPLICANT, HEREBY SWEAR THAT THE ABOVE NOTICE FOR TRANSFER OF WATER RIGHT AND THE STATEMENT'S MADE ARE TRUE AND CORRECT.

APPLICANT: _____

DATE: _____

RECIPIENT: Virginia McGregor

DATE: 10/22/07

RECIPIENT: [Signature]

DATE: 10/22/07

FOR DISTRICT: [Signature]
I 10739
Jim Pendleton, Manager

DATE: 12/6/07

State of Oregon
 WATER RESOURCES DEPARTMENT
NOTICE OF DISTRICT PERMANENT TRANSFER
 (ORS 540.580)

79212

DISTRICT: TALENT IRRIGATION DISTRICT
 ADDRESS: P.O. BOX 467
 TALENT, OREGON 97540
 PHONE: (541) 535-1529

1) **WATER RIGHT**

CERTIFICATE (S): 79212 & Permit 25915 has been proved up within TID
 PRIORITY: 5/23/1912, 8/20/1915, 7/31/1915, 9/6/1915 9/6/1915

WATER RIGHT LISTED UNDER NAME OF: 79212 in Talent Irrigation District's name; 25915 in U.S.B.R.'s name
 IN CERTIFICATE

2) **APPLICANT**

NAME: Matthew Ochoa and Molly O'Dwyer
 ADDRESS: 660 Washington St, Ashland OR, 97520
 ENCUMBERANCES: Yes

3) **TYPE OF CHANGE: PERMANENT CHANGE IN PLACE OF USE**

4) **LOCATION OF USE: AUTHORIZED POINT OF DIVERSION: On file with the Oregon Water Resources Department**

LOCATION OF AUTHORIZED PLACE OF USE

TOWNSHIP	RANGE	SECTION	¼, ¼ OF SECTION	TAX LOT	# OF ACRES IRRIGATED	OTHER USE	CERTIFICATE/SUPPLEMENT
39S	1E	14	SE NE (AD)	391E14A-1600	0.9		

5) **RECIPIENT**

NAME: Daniel L. & Virginia A. McGregor
 ADDRESS: 16800 Oleander Cir, Fountain Valley, Ca 92708-2231

6) **LOCATION OF PROPOSED USE**

TOWNSHIP	RANGE	SECTION	¼, ¼ OF SECTION	TAX LOT	# OF ACRES IRRIGATED	OTHER USE	CERTIFICATE/SUPPLEMENT
39S	1E	02	SW NE (CA)	391E02-236	0.7		
39S	1E	02	NW NE (BA)	391E02-236	0.2		

7) **EXHIBITS**

A. A map showing the location of the present and proposed irrigated lands.

TALENT IRRIGATION DISTRICT hereby certifies that the applicant and recipient are the deed holders of subject properties; that our files are complete with a copy of the recorded documents; that the applicant's land has been irrigated within the last five years or the right appurtenant is not subject to forfeiture, and that applicant and recipient hereby authorize the transfer proposed herein.

NOTICE IS HEREBY GIVEN that this proposed change is subject to the approval of the Bureau of Reclamation and the Oregon Water Resources Department and that the Bureau of Reclamation and/or the Oregon Water Resources Department may reject the transfer or may require mitigation to avoid injury.

TALENT IRRIGATION DISTRICT, AND APPLICANT, HEREBY SWEAR THAT THE ABOVE NOTICE FOR TRANSFER OF WATER RIGHT AND THE STATEMENT'S MADE ARE TRUE AND CORRECT.

APPLICANT: Matthew Ochoa DATE: 10-22-07

APPLICANT: Molly O'Dwyer **RECEIVED** DATE: 10-22-07

RECIPIENT: _____ DATE: _____

RECIPIENT: 1 53759 **NOV 28 2008** WATER RESOURCES DEPT SALEM, OREGON DATE: _____

State of Oregon
WATER RESOURCES DEPARTMENT
NOTICE OF DISTRICT PERMANENT TRANSFER
(ORS 540.580)

79212

DISTRICT: TALENT IRRIGATION DISTRICT
ADDRESS: P.O. BOX 467
TALENT, OREGON 97540
PHONE: (541) 535-1529

1) WATER RIGHT

CERTIFICATE (S): 79212 & Permit 25915 has been proved up within TID
PRIORITY: 5/23/1912, 8/20/1915, 7/31/1915, 9/6/1915 9/6/1915

WATER RIGHT LISTED UNDER NAME OF: 79212 in Talent Irrigation District's name; 25915 in U.S.B.R.'s name
IN CERTIFICATE

2) APPLICANT

NAME: Matthew Ochoa and Molly O'Dwyer
ADDRESS: 660 Washington St, Ashland OR, 97520
ENCUMBERANCES: Yes

3) TYPE OF CHANGE: PERMANENT CHANGE IN PLACE OF USE

4) LOCATION OF USE: AUTHORIZED POINT OF DIVERSION: On file with the Oregon Water Resources Department

LOCATION OF AUTHORIZED PLACE OF USE

TOWNSHIP	RANGE	SECTION	¼, ¼ OF SECTION	TAX LOT	# OF ACRES IRRIGATED	OTHER USE	CERTIFICATE/SUPPLEMENT
39S	1E	14	SE NE (AD)	391E14A-1600	0.9		

5) RECIPIENT

NAME: Daniel L. & Virginia A. McGregor
ADDRESS: 16800 Oleander Cir, Fountain Valley, Ca 92708-2231

6) LOCATION OF PROPOSED USE

TOWNSHIP	RANGE	SECTION	¼, ¼ OF SECTION	TAX LOT	# OF ACRES IRRIGATED	OTHER USE	CERTIFICATE/SUPPLEMENT
39S	1E	02	SW NE (CA)	391E02-236	0.7		
39S	1E	02	NW NE (BA)	391E02-236	0.2		

7) EXHIBITS

A. A map showing the location of the present and proposed irrigated lands.

TALENT IRRIGATION DISTRICT hereby certifies that the applicant and recipient are the deed holders of subject properties; that our files are complete with a copy of the recorded documents; that the applicant's land has been irrigated within the last five years or the right appurtenant is not subject to forfeiture, and that applicant and recipient hereby authorize the transfer proposed herein.

NOTICE IS HEREBY GIVEN that this proposed change is subject to the approval of the Bureau of Reclamation and the Oregon Water Resources Department and that the Bureau of Reclamation and/or the Oregon Water Resources Department may reject the transfer or may require mitigation to avoid injury.

TALENT IRRIGATION DISTRICT, AND APPLICANT, HEREBY SWEAR THAT THE ABOVE NOTICE FOR TRANSFER OF WATER RIGHT AND THE STATEMENT'S MADE ARE TRUE AND CORRECT.

APPLICANT: _____ **RECEIVED** DATE: _____


NOV 28 2008

APPLICANT: _____ DATE: _____
WATER RESOURCES DEPT

RECIPIENT: Daniel L. McGregor DATE: 10/22/07
SALEM, OREGON T 10739

RECIPIENT: Virginia McGregor DATE: 10/22/07

FOR DISTRICT


Jim Pendleton, Manager

DATE:

12/6/07

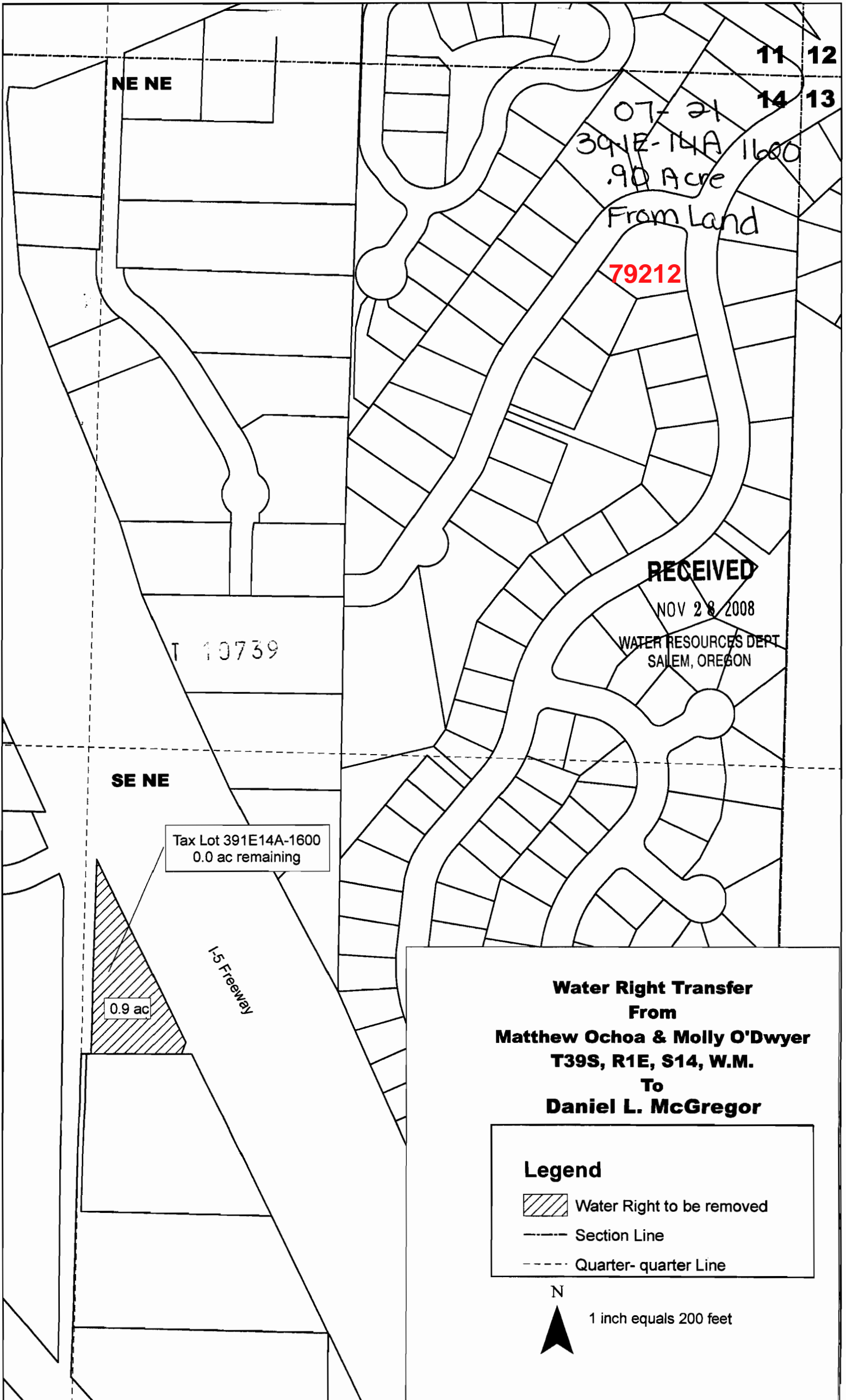
07-21

T 13739

RECEIVED




NOV 28 2008


WATER RESOURCES DEPT
SALEM, OREGON



Water Right Transfer
From
Matthew Ochoa & Molly O'Dwyer
T39S, R1E, S14, W.M.
To
Daniel L. McGregor

Legend





-  Water Right to be removed
-  Section Line
-  Quarter- quarter Line

N

1 inch equals 200 feet



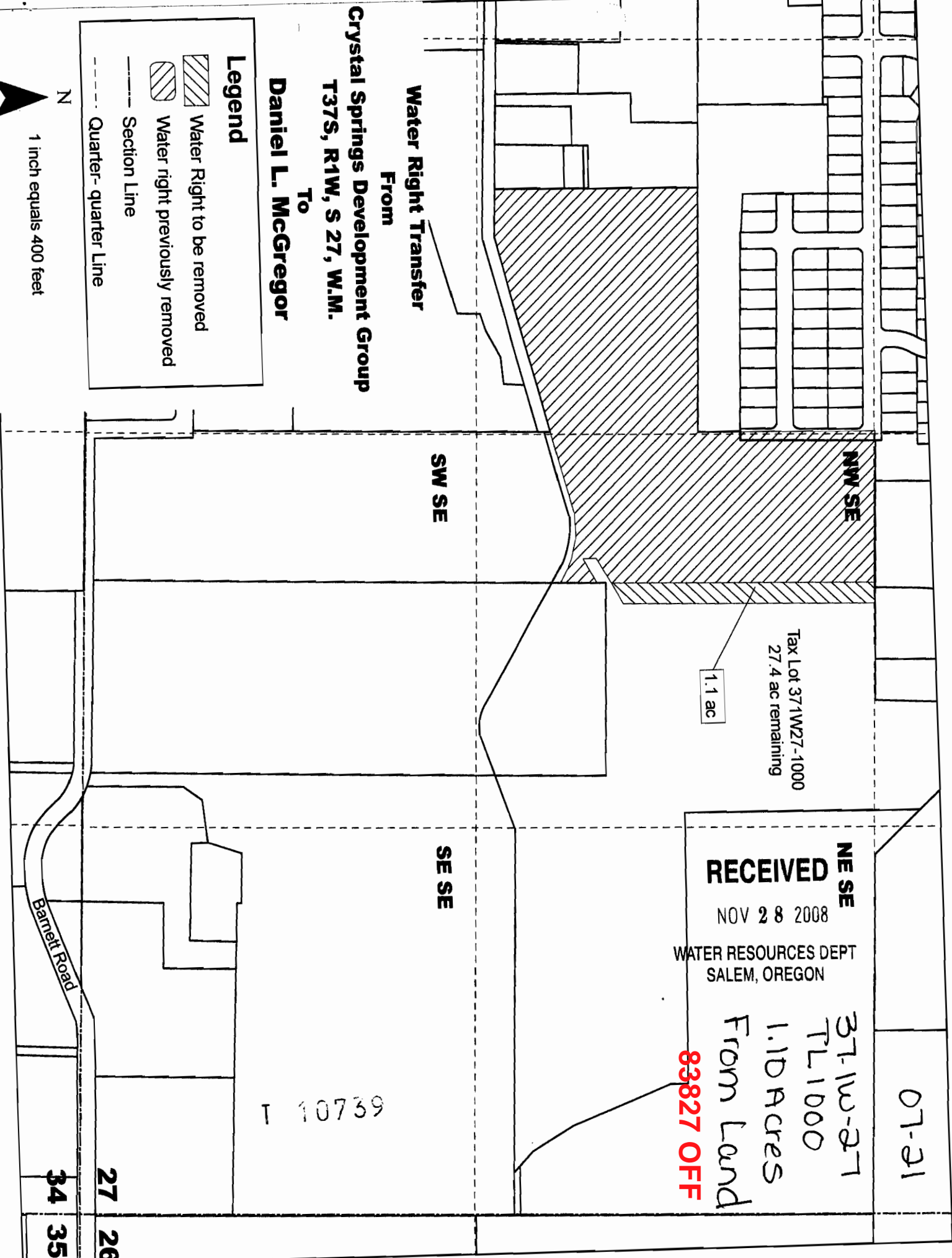
1 inch equals 400 feet

Legend

-  Water Right to be removed
-  Water right previously removed
-  Section Line
-  Quarter-quarter Line

Crystal Springs Development Group
T37S, R1W, S 27, W.M.
To
Daniel L. McGregor

Water Right Transfer
From



Tax Lot 371W27-1000
 27.4 ac remaining
 1.1 ac

RECEIVED
 NOV 28 2008
 WATER RESOURCES DEPT
 SALEM, OREGON

37-1W-27
 TL 1000
 1.1D Acres
 From Land
 83827 OFF

07-21

T 10739

27 26

34 35

Water Right Transfer

To

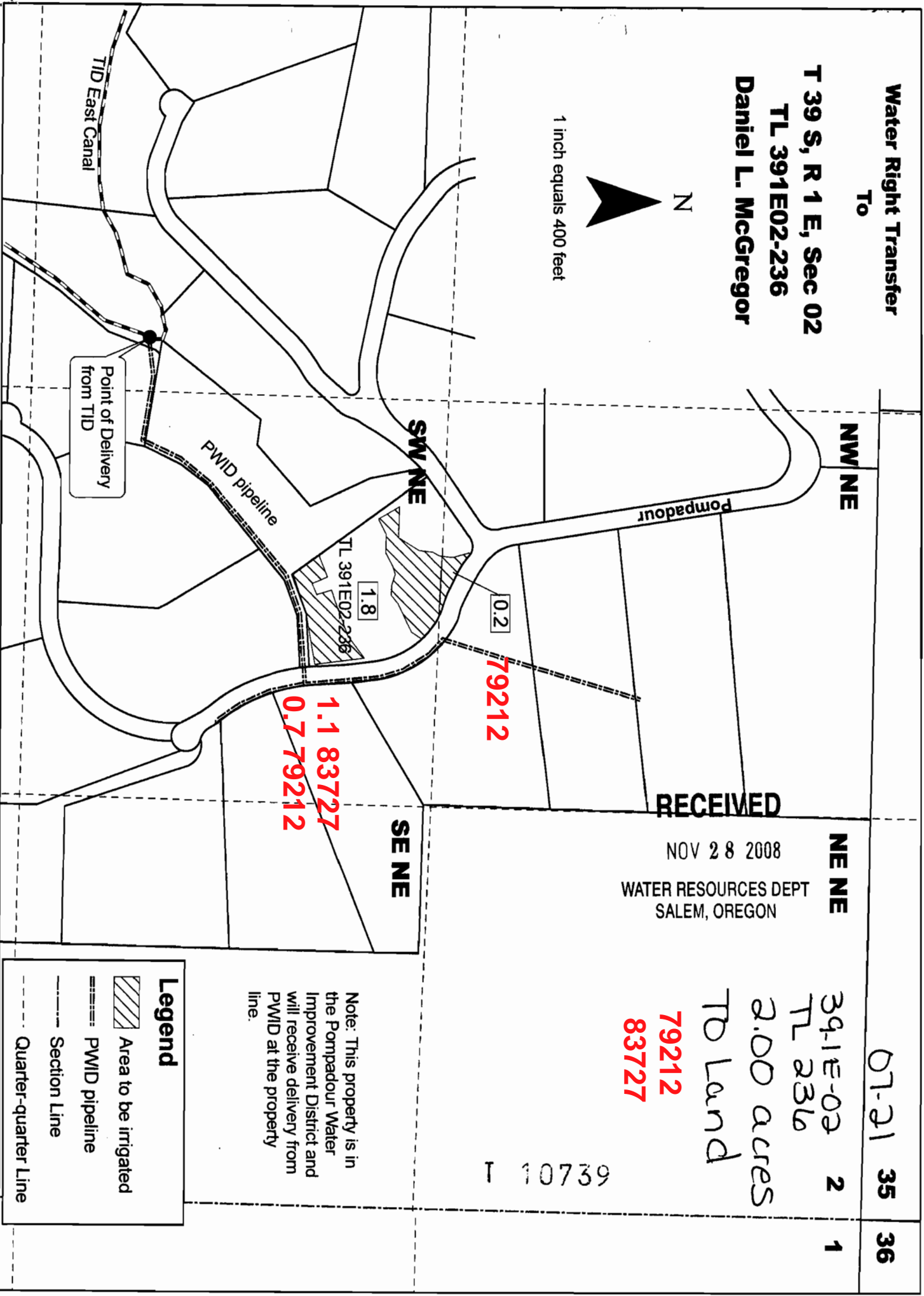
T 39 S, R 1 E, Sec 02

TL 391E02-236

Daniel L. McGregor



1 inch equals 400 feet



NW/NE

Pompadour

SW/NE

PWD pipeline

TL 391E02-236

1.8

0.2

79212

1.1 83727
0.7 79212

SE/NE

RECEIVED

NOV 28 2008

NE/NE

WATER RESOURCES DEPT
SALEM, OREGON

07-21 35 36

39-1E-02 2 1
TL 236

2.00 acres
TO Land

79212
83727

T 10739

Legend



Area to be irrigated



PWD pipeline



Section Line



Quarter-quarter Line

Note: This property is in the Pompadour Water Improvement District and will receive delivery from PWD at the property line.

State of Oregon
 WATER RESOURCES DEPARTMENT
NOTICE OF DISTRICT PERMANENT TRANSFER
 (ORS 540.580)

83727

DISTRICT: TALENT IRRIGATION DISTRICT
 ADDRESS: P.O. BOX 467
 TALENT, OREGON 97540
 PHONE: (541) 535-1529

1) WATER RIGHT

CERTIFICATE (S): Permit 25915 has been proved up within TID
 PRIORITY: 9/6/1915

WATER RIGHT LISTED UNDER NAME OF: Permit 25915 in U.S.B.R.'s name
 IN CERTIFICATE

2) APPLICANT

NAME: Crystal Springs Development Group by Lou Mahar
 ADDRESS: 1014 N Riverside, Medford, OR 97501
 ENCUMBERANCES: No

3) TYPE OF CHANGE: PERMANENT CHANGE IN PLACE OF USE

4) LOCATION OF USE: AUTHORIZED POINT OF DIVERSION: On file with the Oregon Water Resources Department

LOCATION OF AUTHORIZED PLACE OF USE

TOWNSHIP	RANGE	SECTION	¼, ¼ OF SECTION	TAX LOT	# OF ACRES IRRIGATED	OTHER USE	CERTIFICATE/SUPPLEMENT
37S	1W	27	NW SE (DB)	371W27-1000	3.0		RECEIVED

5) RECIPIENT

NAME: Scott and Paula Nelson
 ADDRESS: 1257 Siskiyou Blvd, Ashland, OR 97520

NOV 28 2008

WATER RESOURCES DEPT
 SALEM, OREGON

6) LOCATION OF PROPOSED USE

TOWNSHIP	RANGE	SECTION	¼, ¼ OF SECTION	TAX LOT	# OF ACRES IRRIGATED	OTHER USE	CERTIFICATE/SUPPLEMENT
39S	1E	02	SW NE (AC)	391E02-214	1.5		
39S	1E	02	SE NE (AD)	391E02-214	1.5		

7) EXHIBITS

A. A map showing the location of the present and proposed irrigated lands.

TALENT IRRIGATION DISTRICT hereby certifies that the applicant and recipient are the deed holders of subject properties; that our files are complete with a copy of the recorded documents; that the applicant's land has been irrigated within the last five years or the right appurtenant is not subject to forfeiture, and that applicant and recipient hereby authorize the transfer proposed herein.

NOTICE IS HEREBY GIVEN that this proposed change is subject to the approval of the Bureau of Reclamation and the Oregon Water Resources Department and that the Bureau of Reclamation and/or the Oregon Water Resources Department may reject the transfer or may require mitigation to avoid injury.

TALENT IRRIGATION DISTRICT, AND APPLICANT, HEREBY SWEAR THAT THE ABOVE NOTICE FOR TRANSFER OF WATER RIGHT AND THE STATEMENT'S MADE ARE TRUE AND CORRECT.

APPLICANT: _____

DATE: 10/22/07

RECIPIENT: _____

DATE: _____

RECIPIENT: _____

DATE: _____

FOR DISTRICT: _____
 Jim Pendleton, Manager

DATE: 12/6/07

State of Oregon
 WATER RESOURCES DEPARTMENT
NOTICE OF DISTRICT PERMANENT TRANSFER
 (ORS 540.580)

83727

DISTRICT: TALENT IRRIGATION DISTRICT
 ADDRESS: P.O. BOX 467
 TALENT, OREGON 97540
 PHONE: (541) 535-1529

1) WATER RIGHT

CERTIFICATE (S): Permit 25915 has been proved up within TID
 PRIORITY: 9/6/1915

WATER RIGHT LISTED UNDER NAME OF: Permit 25915 in U.S.B.R.'s name
 IN CERTIFICATE

2) APPLICANT

NAME: Crystal Springs Development Group by Lou Mahar
 ADDRESS: 1014 N Riverside, Medford, OR 97501
 ENCUMBERANCES: No

RECEIVED

NOV 28 2008

WATER RESOURCES DEPT
 SALEM, OREGON

3) TYPE OF CHANGE: PERMANENT CHANGE IN PLACE OF USE

4) LOCATION OF USE: AUTHORIZED POINT OF DIVERSION: On file with the Oregon Water Resources Department

LOCATION OF AUTHORIZED PLACE OF USE

TOWNSHIP	RANGE	SECTION	¼, ¼ OF SECTION	TAX LOT	# OF ACRES IRRIGATED	OTHER USE	CERTIFICATE/SUPPLEMENT
37S	1W	27	NW SE (DB)	371W27-1000	3.0		

5) RECIPIENT

NAME: Scott and Paula Nelson
 ADDRESS: 1257 Siskiyou Blvd, Ashland, OR 97520

6) LOCATION OF PROPOSED USE

TOWNSHIP	RANGE	SECTION	¼, ¼ OF SECTION	TAX LOT	# OF ACRES IRRIGATED	OTHER USE	CERTIFICATE/SUPPLEMENT
39S	1E	02	SW NE (AC)	391E02-214	1.5		
39S	1E	02	SE NE (AD)	391E02-214	1.5		

7) EXHIBITS

A. A map showing the location of the present and proposed irrigated lands.

TALENT IRRIGATION DISTRICT hereby certifies that the applicant and recipient are the deed holders of subject properties; that our files are complete with a copy of the recorded documents; that the applicant's land has been irrigated within the last five years or the right appurtenant is not subject to forfeiture, and that applicant and recipient hereby authorize the transfer proposed herein.

NOTICE IS HEREBY GIVEN that this proposed change is subject to the approval of the Bureau of Reclamation and the Oregon Water Resources Department and that the Bureau of Reclamation and/or the Oregon Water Resources Department may reject the transfer or may require mitigation to avoid injury.

TALENT IRRIGATION DISTRICT, AND APPLICANT, HEREBY SWEAR THAT THE ABOVE NOTICE FOR TRANSFER OF WATER RIGHT AND THE STATEMENT'S MADE ARE TRUE AND CORRECT.

APPLICANT: _____

DATE: _____

RECIPIENT: Paula P. Nelson

DATE: 10/31/07

RECIPIENT: [Signature] T 10739

DATE: 10/31/07

FOR DISTRICT: [Signature]
 Jim Pendleton, Manager





DATE: 12/6/07

37-11W-27 1000
Fromland
3.00 acres

Crystal Springs Development Group
T37S, R1W, S 27, W.M.
To
Scott & Paula Nelson

Water Right Transfer
From

Legend

-  Water Right to be removed
-  Water right previously removed
-  Section Line
-  Quarter-quarter Line

N
1 inch equals 400 feet

SW SE

NW SE

SE SE

NE SE

3.0 ac

Tax Lot 371W27-1000
19.2 ac remaining

83727 OFF

RECEIVED

NOV 28 2008

WATER RESOURCES DEPT
SALEM, OREGON

1 10739

Barnett Road

34 35

27 26

01-22
 39-1E-02 214
 3.00 AC
 To Land

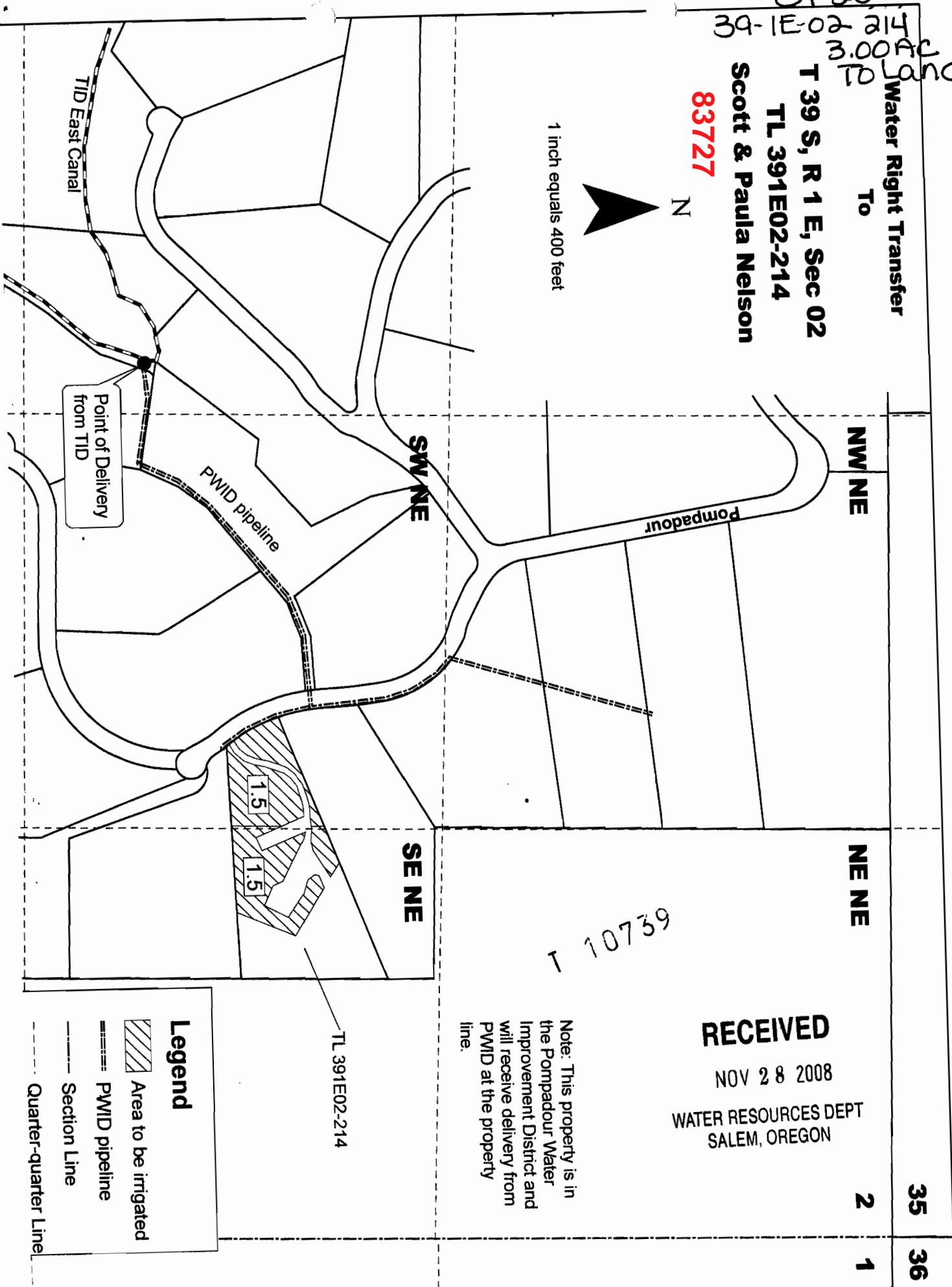
Water Right Transfer
 To

T 39 S, R 1 E, Sec 02
 TL 391E02-214

Scott & Paula Nelson
83727



1 inch equals 400 feet



NW/NE

NE/NE

2 1

35 36

RECEIVED





NOV 28 2008
 WATER RESOURCES DEPT
 SALEM, OREGON

1 10739

Note: This property is in the Pompadour Water Improvement District and will receive delivery from PWID at the property line.

TL 391E02-214

Legend

-  Area to be irrigated
-  PWID pipeline
-  Section Line
-  Quarter-quarter Line

State of Oregon
 WATER RESOURCES DEPARTMENT
NOTICE OF DISTRICT PERMANENT TRANSFER
 (ORS 540.580)

83727

DISTRICT: TALENT IRRIGATION DISTRICT
 ADDRESS: P.O. BOX 467
 TALENT, OREGON 97540
 PHONE: (541) 535-1529

1) WATER RIGHT

CERTIFICATE (S): Permit 25915 has been proved up within TID
 PRIORITY: 9/6/1915

WATER RIGHT LISTED UNDER NAME OF: Permit 25915 in U.S.B.R.'s name
 IN CERTIFICATE

2) APPLICANT

NAME: Crystal Springs Development Group by Lou Mahar
 ADDRESS: 1014 N Riverside, Medford, OR 97501
 ENCUMBERANCES: No

3) TYPE OF CHANGE: PERMANENT CHANGE IN PLACE OF USE

4) LOCATION OF USE: AUTHORIZED POINT OF DIVERSION: On file with the Oregon Water Resources Department

LOCATION OF AUTHORIZED PLACE OF USE

TOWNSHIP	RANGE	SECTION	¼, ¼ OF SECTION	TAX LOT	# OF ACRES IRRIGATED	OTHER USE	CERTIFICATE/SUPPLEMENT
37S	1W	27	NW SE (DB)	371W27-1000	3.2		

5) RECIPIENT

NAME: Peter and Bonita Cassel
 ADDRESS: PO Box 781, Clements, CA 97227

6) LOCATION OF PROPOSED USE

TOWNSHIP	RANGE	SECTION	¼, ¼ OF SECTION	TAX LOT	# OF ACRES IRRIGATED	OTHER USE	CERTIFICATE/SUPPLEMENT
39S	1E	02	SE NE (AD)	391E02-226	3.2		

7) EXHIBITS

A. A map showing the location of the present and proposed irrigated lands.

TALENT IRRIGATION DISTRICT hereby certifies that the applicant and recipient are the deed holders of subject properties; that our files are complete with a copy of the recorded documents; that the applicant's land has been irrigated within the last five years or the right appurtenant is not subject to forfeiture, and that applicant and recipient hereby authorize the transfer proposed herein.

NOTICE IS HEREBY GIVEN that this proposed change is subject to the approval of the Bureau of Reclamation and the Oregon Water Resources Department and that the Bureau of Reclamation and/or the Oregon Water Resources Department may reject the transfer or may require mitigation to avoid injury.

TALENT IRRIGATION DISTRICT, AND APPLICANT, HEREBY SWEAR THAT THE ABOVE NOTICE FOR TRANSFER OF WATER RIGHT AND THE STATEMENT'S MADE ARE TRUE AND CORRECT.

APPLICANT:  **RECEIVED** DATE: 10/29/07

RECIPIENT: I 10739 **NOV 28 2008** DATE: _____

RECIPIENT: _____ **WATER RESOURCES DEPT SALEM, OREGON** DATE: _____

FOR DISTRICT:  DATE: 12/6/07
 Jim Pendleton, Manager

State of Oregon
WATER RESOURCES DEPARTMENT
NOTICE OF DISTRICT PERMANENT TRANSFER
(ORS 540.580)

83727

DISTRICT: TALENT IRRIGATION DISTRICT
ADDRESS: P.O. BOX 467
TALENT, OREGON 97540
PHONE: (541) 535-1529

1) **WATER RIGHT**

CERTIFICATE (S): Permit 25915 has been proved up within TID
PRIORITY: 9/6/1915

WATER RIGHT LISTED UNDER NAME OF: Permit 25915 in U.S.B.R.'s name
IN CERTIFICATE

2) **APPLICANT**

NAME: Crystal Springs Development Group by Lou Mahar
ADDRESS: 1014 N Riverside, Medford, OR 97501
ENCUMBERANCES: No

3) **TYPE OF CHANGE:** PERMANENT CHANGE IN PLACE OF USE

4) **LOCATION OF USE:** AUTHORIZED POINT OF DIVERSION: On file with the Oregon Water Resources Department

LOCATION OF AUTHORIZED PLACE OF USE

TOWNSHIP	RANGE	SECTION	¼, ¼ OF SECTION	TAX LOT	# OF ACRES IRRIGATED	OTHER USE	CERTIFICATE/SUPPLEMENT
37S	1W	27	NW SE (DB)	371W27-1000	3.2		

5) **RECIPIENT**

NAME: Peter and Bonita Cassel
ADDRESS: PO Box 781, Clements, CA 97227

6) **LOCATION OF PROPOSED USE**

TOWNSHIP	RANGE	SECTION	¼, ¼ OF SECTION	TAX LOT	# OF ACRES IRRIGATED	OTHER USE	CERTIFICATE/SUPPLEMENT
39S	1E	02	SE NE (AD)	391E02-226	3.2		

7) **EXHIBITS**

A. A map showing the location of the present and proposed irrigated lands.

TALENT IRRIGATION DISTRICT hereby certifies that the applicant and recipient are the deed holders of subject properties; that our files are complete with a copy of the recorded documents; that the applicant's land has been irrigated within the last five years or the right appurtenant is not subject to forfeiture, and that applicant and recipient hereby authorize the transfer proposed herein.

NOTICE IS HEREBY GIVEN that this proposed change is subject to the approval of the Bureau of Reclamation and the Oregon Water Resources Department and that the Bureau of Reclamation and/or the Oregon Water Resources Department may reject the transfer or may require mitigation to avoid injury.

TALENT IRRIGATION DISTRICT, AND APPLICANT, HEREBY SWEAR THAT THE ABOVE NOTICE FOR TRANSFER OF WATER RIGHT AND THE STATEMENT'S MADE ARE TRUE AND CORRECT.

APPLICANT: _____

RECEIVED

DATE: _____

RECIPIENT: _____

[Signature]

NOV 28 2008

DATE: 10/23/07

RECIPIENT: _____

Bonita Cassel

WATER RESOURCES DEPT
SALEM, OREGON

DATE: 10-23-07

FOR DISTRICT: _____

[Signature]
Jim Pendleton, Manager

10739

DATE: 12/6/07

State of Oregon
 WATER RESOURCES DEPARTMENT
NOTICE OF DISTRICT PERMANENT TRANSFER
 (ORS 540.580)

83727

DISTRICT: TALENT IRRIGATION DISTRICT
 ADDRESS: P.O. BOX 467
 TALENT, OREGON 97540
 PHONE: (541) 535-1529

1) WATER RIGHT

CERTIFICATE (S): Permit 25915 has been proved up within TID
 PRIORITY: 9/6/1915

WATER RIGHT LISTED UNDER NAME OF: Permit 25915 in U.S.B.R.'s name
 IN CERTIFICATE

2) APPLICANT

NAME: Louis Mahar
 ADDRESS: 1014 N Riverside, Medford, OR 97501
 ENCUMBERANCES: Yes

3) TYPE OF CHANGE: PERMANENT CHANGE IN PLACE OF USE

4) LOCATION OF USE: AUTHORIZED POINT OF DIVERSION: On file with the Oregon Water Resources Department

LOCATION OF AUTHORIZED PLACE OF USE

TOWNSHIP	RANGE	SECTION	¼, ¼ OF SECTION	TAX LOT	# OF ACRES IRRIGATED	OTHER USE	CERTIFICATE/SUPPLEMENT
37S	1W	34	NE SW (CA)	371W34-1201	0.8		

5) RECIPIENT

NAME: Peter and Bonita Cassel
 ADDRESS: PO Box 781, Clements, CA 97227

6) LOCATION OF PROPOSED USE

TOWNSHIP	RANGE	SECTION	¼, ¼ OF SECTION	TAX LOT	# OF ACRES IRRIGATED	OTHER USE	CERTIFICATE/SUPPLEMENT
39S	1E	02	SW NE (AC)	391E02-226	0.8		

7) EXHIBITS

A. A map showing the location of the present and proposed irrigated lands.

TALENT IRRIGATION DISTRICT hereby certifies that the applicant and recipient are the deed holders of subject properties; that our files are complete with a copy of the recorded documents; that the applicant's land has been irrigated within the last five years or the right appurtenant is not subject to forfeiture, and that applicant and recipient hereby authorize the transfer proposed herein.


NOTICE IS HEREBY GIVEN that this proposed change is subject to the approval of the Bureau of Reclamation and the Oregon Water Resources Department and that the Bureau of Reclamation and/or the Oregon Water Resources Department may reject the transfer or may require mitigation to avoid injury.

TALENT IRRIGATION DISTRICT, AND APPLICANT, HEREBY SWEAR THAT THE ABOVE NOTICE FOR TRANSFER OF WATER RIGHT AND THE STATEMENT'S MADE ARE TRUE AND CORRECT.

APPLICANT:  **RECEIVED** DATE: 10-29-07

RECIPIENT: _____ **NOV 28 2008** DATE: _____

RECIPIENT: _____ **WATER RESOURCES DEPT SALEM, OREGON** DATE: _____

FOR DISTRICT:  **10739** DATE: 12/6/07
 Jim Pendleton, Manager

State of Oregon
 WATER RESOURCES DEPARTMENT
NOTICE OF DISTRICT PERMANENT TRANSFER
 (ORS 540.580)

83727

DISTRICT: TALENT IRRIGATION DISTRICT
 ADDRESS: P.O. BOX 467
 TALENT, OREGON 97540
 PHONE: (541) 535-1529

1) **WATER RIGHT**

CERTIFICATE (S): Permit 25915 has been proved up within TID
 PRIORITY: 9/6/1915

WATER RIGHT LISTED UNDER NAME OF: Permit 25915 in U.S.B.R.'s name
 IN CERTIFICATE

2) **APPLICANT**

NAME: Louis Mahar
 ADDRESS: 1014 N Riverside, Medford, OR 97501
 ENCUMBERANCES: Yes

3) **TYPE OF CHANGE:** PERMANENT CHANGE IN PLACE OF USE

4) **LOCATION OF USE:** AUTHORIZED POINT OF DIVERSION: On file with the Oregon Water Resources Department

LOCATION OF AUTHORIZED PLACE OF USE

TOWNSHIP	RANGE	SECTION	¼, ¼ OF SECTION	TAX LOT	# OF ACRES IRRIGATED	OTHER USE	CERTIFICATE/SUPPLEMENT
37S	1W	34	NE SW (CA)	371W34-1201	0.8		

5) **RECIPIENT**

NAME: Peter and Bonita Cassel
 ADDRESS: PO Box 781, Clements, CA 97227

6) **LOCATION OF PROPOSED USE**

TOWNSHIP	RANGE	SECTION	¼, ¼ OF SECTION	TAX LOT	# OF ACRES IRRIGATED	OTHER USE	CERTIFICATE/SUPPLEMENT
39S	1E	02	SW NE (AC)	391E02-226	0.8		

7) **EXHIBITS**

A. A map showing the location of the present and proposed irrigated lands.

TALENT IRRIGATION DISTRICT hereby certifies that the applicant and recipient are the deed holders of subject properties; that our files are complete with a copy of the recorded documents; that the applicant's land has been irrigated within the last five years or the right appurtenant is not subject to forfeiture, and that applicant and recipient hereby authorize the transfer proposed herein.


NOTICE IS HEREBY GIVEN that this proposed change is subject to the approval of the Bureau of Reclamation and the Oregon Water Resources Department and that the Bureau of Reclamation and/or the Oregon Water Resources Department may reject the transfer or may require mitigation to avoid injury.

TALENT IRRIGATION DISTRICT, AND APPLICANT, HEREBY SWEAR THAT THE ABOVE NOTICE FOR TRANSFER OF WATER RIGHT AND THE STATEMENT'S MADE ARE TRUE AND CORRECT.

RECEIVED

APPLICANT: _____ DATE: _____

NOV 28 2008

RECIPIENT:  DATE: 10/23/07

WATER RESOURCES DEPT
 SALEM, OREGON

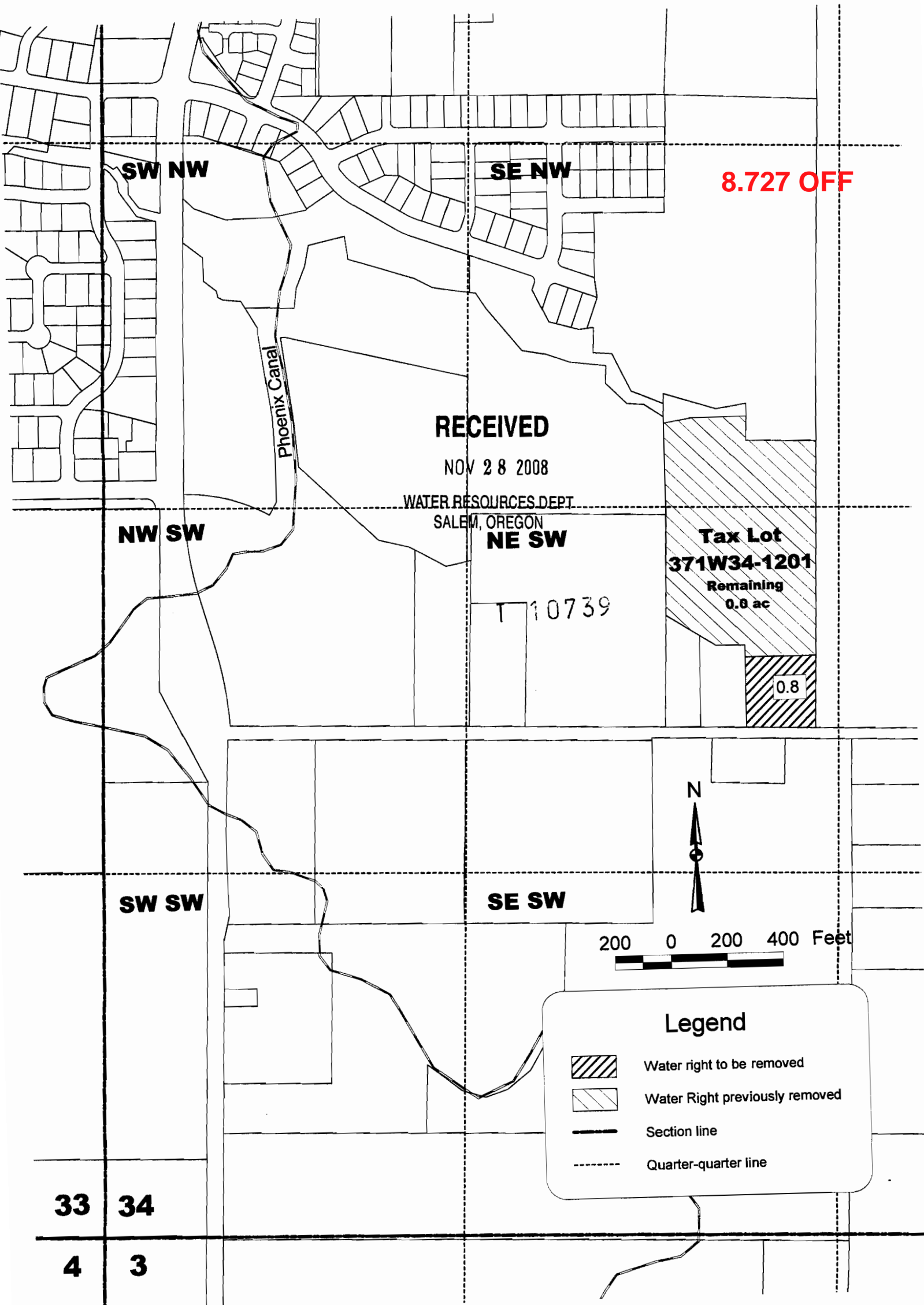
RECIPIENT: Bonita Cassel DATE: 10-23-07

FOR DISTRICT:  DATE: 12/6/07

10739
 Jim Pendleton, Manager

Water Right Transfer
From
371W34-1201
To
Peter and Bonita Cassel

07-23
37-1W-34 1201
.80 Ac.
From Land



8.727 OFF

RECEIVED

NOV 28 2008

WATER RESOURCES DEPT
SALEM, OREGON

NE SW

Tax Lot
371W34-1201
Remaining
0.8 ac





0.8

T 10739



200 0 200 400 Feet

Legend

-  Water right to be removed
-  Water Right previously removed
-  Section line
-  Quarter-quarter line

33 34

4 3

07-23
371W-27
1000
3.20 AC.
From Land

83727 OFF

Tax Lot 371W27-1000
22.2 ac remaining

3.2 ac

NE SE

NW SE





SW SE

SE SE

RECEIVED
NOV 28 2008
WATER RESOURCES DEPT
SALEM, OREGON

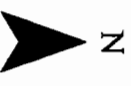
T 10739

Legend

-  Water Right to be removed
-  Water right previously removed
-  Section Line
-  Quarter-quarter Line

Crystal Springs Development Group
T37S, R1W, S 27, W.M.
To
Peter & Bonita Cassel

Water Right Transfer
From



1 inch equals 400 feet

Barnett Road

27 26
34 35

Water Right Transfer
To

T 39 S, R 1 E, Sec 02
TL 391E02-226

Peter & Bonita Cassel

83727 ON

39-1E-02-226
4.00 ACRES
To Land

1 inch equals 400 feet



07-23

NW NE

NE NE

2

1

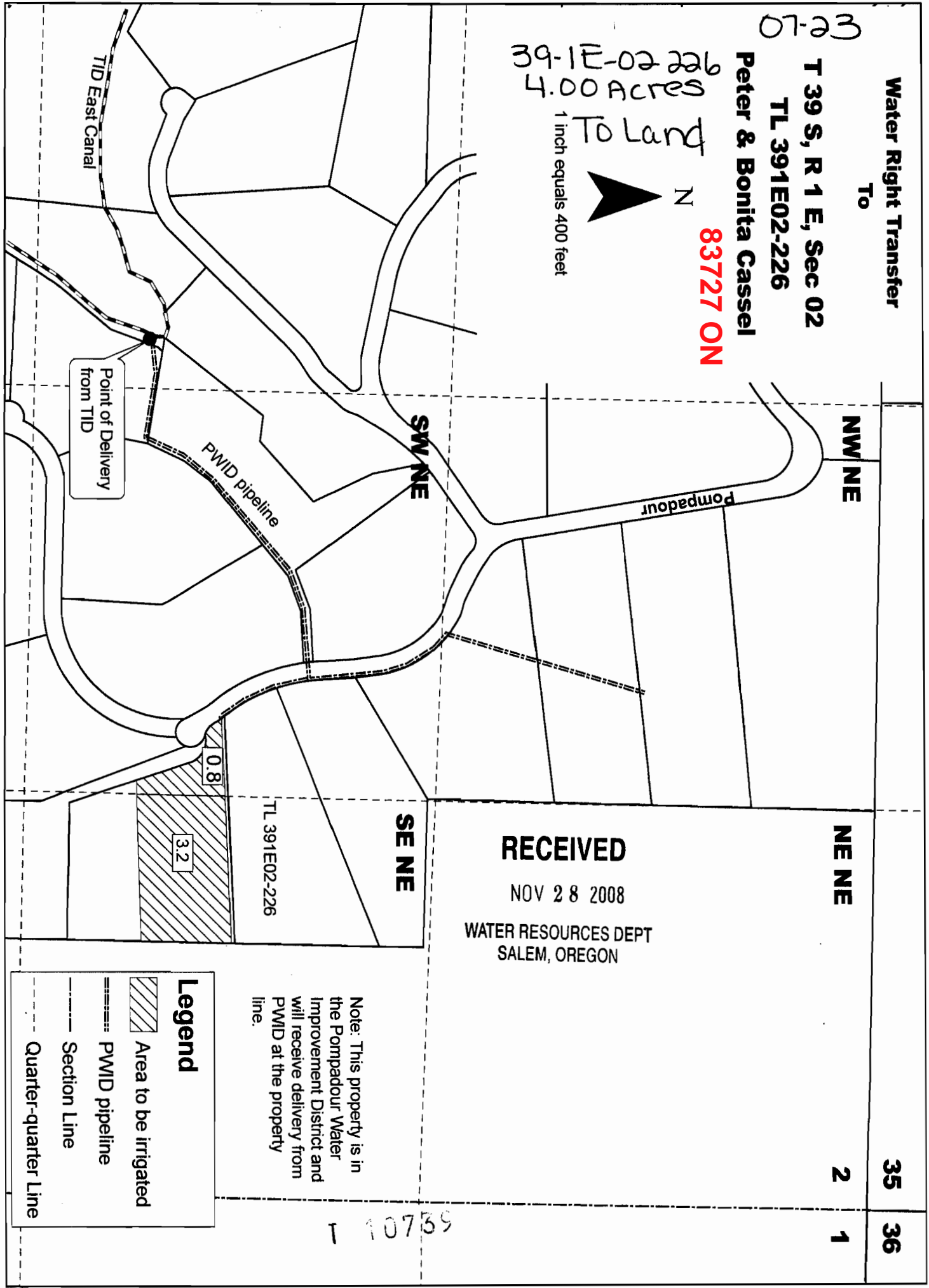
35

36

RECEIVED

NOV 28 2008

WATER RESOURCES DEPT
SALEM, OREGON



Note: This property is in the Pompadour Water Improvement District and will receive delivery from PWID at the property line.

Legend

Area to be irrigated

PWID pipeline

Section Line

Quarter-quarter Line

1 10739

State of Oregon
 WATER RESOURCES DEPARTMENT
NOTICE OF DISTRICT PERMANENT TRANSFER
 (ORS 540.580)

83727

**NOT INCLUDED IN
 FINAL ORDER**

DISTRICT: TALENT IRRIGATION DISTRICT
 ADDRESS: P.O. BOX 467
 TALENT, OREGON 97540
 PHONE: (541) 535-1529

1) WATER RIGHT

CERTIFICATE (S): Permit 25915 has been proved up within TID
 PRIORITY: 9/6/1915

WATER RIGHT LISTED UNDER NAME OF: Permit 25915 in U.S.B.R.'s name
 IN CERTIFICATE

2) APPLICANT

NAME: Crystal Springs Development Group by Lou Mahar
 ADDRESS: 1014 N Riverside, Medford, OR 97501
 ENCUMBERANCES: No

RECEIVED

NOV 28 2008

WATER RESOURCES DEPT
 SALEM, OREGON

3) TYPE OF CHANGE: PERMANENT CHANGE IN PLACE OF USE

4) LOCATION OF USE: AUTHORIZED POINT OF DIVERSION: On file with the Oregon Water Resources Department

LOCATION OF AUTHORIZED PLACE OF USE

TOWNSHIP	RANGE	SECTION	¼, ¼ OF SECTION	TAX LOT	# OF ACRES IRRIGATED	OTHER USE	CERTIFICATE/SUPPLEMENT
37S	1W	27	NW SE (DB)	371W27-1000	1.5		

5) RECIPIENT

NAME: Kerri Traynor
 ADDRESS: 5293 Hwy 66, Ashland, OR 97520

6) LOCATION OF PROPOSED USE

TOWNSHIP	RANGE	SECTION	¼, ¼ OF SECTION	TAX LOT	# OF ACRES IRRIGATED	OTHER USE	CERTIFICATE/SUPPLEMENT
39S	2E	19	SE NW	392E19-504	1.5		

7) EXHIBITS

A. A map showing the location of the present and proposed irrigated lands.

TALENT IRRIGATION DISTRICT hereby certifies that the applicant and recipient are the deed holders of subject properties; that our files are complete with a copy of the recorded documents; that the applicant's land has been irrigated within the last five years or the right appurtenant is not subject to forfeiture, and that applicant and recipient hereby authorize the transfer proposed herein.

NOTICE IS HEREBY GIVEN that this proposed change is subject to the approval of the Bureau of Reclamation and the Oregon Water Resources Department and that the Bureau of Reclamation and/or the Oregon Water Resources Department may reject the transfer or may require mitigation to avoid injury.

TALENT IRRIGATION DISTRICT, AND APPLICANT, HEREBY SWEAR THAT THE ABOVE NOTICE FOR TRANSFER OF WATER RIGHT AND THE STATEMENT'S MADE ARE TRUE AND CORRECT.

APPLICANT: _____

DATE: 11-7-07

RECIPIENT: Kerri Traynor

DATE: 11-19-07

FOR DISTRICT: Jim Pendleton, Manager

DATE: 12/10/07

T 10739

07-24

37-1W-27-1000
1.50 AC.

FROM
Land





83727 - NOT ON
FINAL ORDER

Water Right Transfer
From

Crystal Springs Development Group
T37S, R1W, S 27, W.M.
To

Kerri L. Traynor

Legend

-  Water right to be removed
-  Water right previously removed
-  Section Line
-  Quarter-quarter Line



1 inch equals 400 feet

RECEIVED

NOV 28 2008

WATER RESOURCES DEPT
SALEM, OREGON

SW SE

NW SE

NE SE

SE SE

1.5 ac

Tax Lot 371W27-1000
12.9 ac remaining

Barnett Road

1 10739

27 26
34 35

**Water Right Transfer
To
T 39 S, R 2 E, Sec 19
TL 392E19-504
Kerri L. Traynor**

SE NW

**83727 NOT INCLUDED
ON FINAL ORDER**

07-24
DE-19 504
1.50 AC.
To Land

1.5 ac

Barn and
arena

TL 392E19-504

NW SW

NE SW

Neil Creek

Highway 66

POD from Neil Creek
existing

RECEIVED

NOV 28 2008

WATER RESOURCES DEPT
SALEM, OREGON

SW SW








SE SW

N



1 inch equals 400 feet

Legend

-  Area to receive water right
-  Existing water right
-  Section line
-  Quarter quarter line
-  Local access road
-  Private water right ditch
-  Existing pipeline

24 19

25 30

T 10739