

**Application for Water Right
Temporary or Drought Temporary Transfer
Part 1 of 5 – Minimum Requirements Checklist**



Oregon Water Resources Department
725 Summer Street NE, Suite A
Salem, Oregon 97301-1266
(503) 986-0900
www.oregon.gov/OWRD

This temporary transfer application will be returned if Parts 1 through 5 and all required attachments are not completed and included.
For questions, please call (503) 986-0900, and ask for Transfer Section.

FOR ALL TEMPORARY TRANSFER APPLICATIONS

RECEIVED

JAN 26 2023

OWRD

Check all items included with this application. (N/A = Not Applicable)

- Part 1 – Completed Minimum Requirements Checklist.
- Part 2 – Completed Temporary Transfer Application Map Checklist.
- Part 3 – Application Fee, payable by check to the Oregon Water Resources Department, and completed Fee Worksheet, page 3. Try the online fee calculator at: http://apps.wrd.state.or.us/apps/misc/wrd_fee_calculator.
- Part 4 – Completed Applicant Information and Signature.
- Part 5 – Information about Transferred Water Rights: **How many water rights are to be transferred? (one) List them here: \$21749**
Please include a separate Part 5 for each water right. (See instructions on page 6)
- N/A For standard Temporary Transfer (one to five years) **Begin Year: 2023 End Year: 2027.**
- N/A Temporary Drought Transfer (Only in counties where the Governor has declared drought)

Attachments:

- Completed Temporary Transfer Application Map.
- Completed Evidence of Use Affidavit and supporting documentation.
- Current recorded deed for the land **from** which the authorized place of use is temporarily being moved.
- N/A Affidavit(s) of Consent from Landowner(s) (if the applicant does not own the land upon which the water right is located.)
- N/A Supplemental Form D – For water rights served by or issued in the name of a district. Complete when the temporary transfer applicant is not the district.
- N/A Oregon Water Resources Department’s Land Use Information Form with approval and signature from each local land use authority in which water is to be diverted, conveyed, and/or used. Not required if water is to be diverted, conveyed, and/or used only on federal lands or if **all** of the following apply: a) a change in place of use only, b) no structural changes, c) the use of water is for irrigation only, and d) the use is located within an irrigation district or an exclusive farm use zone.
- N/A Water Well Report/Well Log for changes in point(s) of appropriation (well(s)) or additional point(s) of appropriation (if necessary to convey water to the proposed place of use).

(For Staff Use Only)

WE ARE RETURNING YOUR APPLICATION FOR THE FOLLOWING REASON(S):

Application fee not enclosed/insufficient Map not included or incomplete

Land Use Form not enclosed or incomplete

Additional signature(s) required Part _____ is incomplete

Other/Explanation _____

Staff: _____ Phone: _____ Date: ____/____/____

Part 2 of 5 – Temporary Transfer Application Map Checklist

Your temporary transfer application will be returned if any of the map requirements listed below are not met.

Please be sure that the temporary transfer application map you submit includes all the required items and matches the existing water right map. Check all boxes that apply.

- N/A If **more than three** water rights are involved, separate maps are needed for each water right.
- Permanent quality printed with dark ink on good quality paper.
- The size of the map can be 8½ x 11 inches, 8½ x 14 inches, 11 x 17 inches, or up to 30 x 30 inches. For 30 x 30 inch maps, one extra copy is required.
- A north arrow, a legend, and scale.
- The scale of the map must be: 1 inch = 400 feet, 1 inch = 1,320 feet; the scale of the Final Proof/Claim of Beneficial Use Map (the map used when the permit was certificated); the scale of the county assessor map if the scale is not smaller than 1 inch = 1,320 feet; or a scale that has been pre-approved by the Department.
- Township, Range, Section, ¼ ¼, DLC, Government Lot, and other recognized public land survey lines.
- Tax lot boundaries (property lines) are required. Tax lot numbers are recommended.
- Major physical features including rivers and creeks showing direction of flow, lakes and reservoirs, roads, and railroads.
- Major water delivery system features from the point(s) of diversion/appropriation such as main pipelines, canals, and ditches.
- Existing place of use that includes separate hachuring for each water right, priority date, and use including number of acres in each quarter-quarter section, government lot, or in each quarter-quarter section as projected within government lots, donation land claims, or other recognized public land survey subdivisions. If less than the entirety of the water right is being changed, a separate hachuring is needed for lands left unchanged.
- N/A Proposed temporary place of use that includes separate hachuring for each water right, priority date, and use including number of acres in each quarter-quarter section, government lot, or in each quarter-quarter section as projected within government lots, donation land claims, or other recognized public land survey subdivisions.
- Existing point(s) of diversion or well(s) with distance and bearing or coordinates from a recognized survey corner. This information can be found in your water right certificate or permit.
- N/A If you are proposing a change in point(s) of diversion or well(s) to convey water to the new temporary place of use, show the proposed location and label it clearly with distance and bearing or coordinates. If GPS coordinates are used, latitude-longitude coordinates may be expressed as either degrees-minutes-seconds with at least one digit after the decimal (example – 42°32'15.5") or degrees-decimal with five or more digits after the decimal (example – 42.53764°).

Part 4 of 5 – Applicant Information and Signature

Applicant Information

APPLICANT/BUSINESS NAME Tom Goracke		PHONE NO. 541-520-5618	ADDITIONAL CONTACT NO.
ADDRESS 26744 McFarland Road			FAX NO.
CITY Monroe	STATE OR	ZIP 97456	E-MAIL goracke@proaxis.com
BY PROVIDING AN E-MAIL ADDRESS, CONSENT IS GIVEN TO RECEIVE ALL CORRESPONDENCE FROM THE DEPARTMENT ELECTRONICALLY. COPIES OF THE FINAL ORDER DOCUMENTS WILL ALSO BE MAILED.			

Agent Information – The agent is authorized to represent the applicant in all matters relating to this application.

AGENT/BUSINESS NAME Daniel J. Warren		PHONE NO. 541-602-5950	ADDITIONAL CONTACT NO.
ADDRESS P.O. Box 1511			FAX NO.
CITY Philomath	STATE OR	ZIP 97370	E-MAIL djwarren1027@gmail.com
BY PROVIDING AN E-MAIL ADDRESS, CONSENT IS GIVEN TO RECEIVE ALL CORRESPONDENCE FROM THE DEPARTMENT ELECTRONICALLY. COPIES OF THE FINAL ORDER DOCUMENTS WILL ALSO BE MAILED.			

Explain in your own words what you propose to accomplish with this transfer application and why:

Temporarily transfer 20 acres of irrigation water right from Cert. right S21749 to adjacent property. Owner of water right infrequently uses water due to field being in a perennial grass seed crop. Recipient owner has need of irrigation water on an annual basis. POD will remain the same. Recipient plans to irrigate 20 acres of crops (corn, millet, buckwheat, smartweed) to support the the primary purpose Whistling Wings LLC to provide opportunities to its membership for hunting waterfowl and other wildlife and to conserve and to develop areas for hunting of game birds, provide areas for training dogs, and to engage in all activities reasonably necessary and incidental thereto.

If you need additional space, continue on a separate piece of paper and attach to the application as "Attachment 1".

I (we) affirm that the information contained in this application is true and accurate.

_____	Tom Goracke	_____
Applicant signature	Print Name (and Title if applicable)	Date
_____	Daniel J. Warren	_____
Applicant signature	Print Name (and Title if applicable)	Date

Is the applicant the sole owner of the land on which the water right, or portion thereof, proposed for transfer is located? Yes No

If NO, include signatures of all landowners (and mailing and/or e-mail addresses if different than the applicant's) or attach affidavits of consent from all landowners or individuals/entities (and mailing and/or e-mail addresses) to which the water right(s) has been conveyed.

RECEIVED

JAN 26 2023

OWRD

Part 4 of 5 – Applicant Information and Signature

Applicant Information

APPLICANT/BUSINESS NAME Tom Goracke		PHONE NO. 541-520-5618	ADDITIONAL CONTACT NO.
ADDRESS 26744 McFarland Road			FAX NO.
CITY Monroe	STATE OR	ZIP 97456	E-MAIL goracke@proaxis.com
BY PROVIDING AN E-MAIL ADDRESS, CONSENT IS GIVEN TO RECEIVE ALL CORRESPONDENCE FROM THE DEPARTMENT ELECTRONICALLY. COPIES OF THE FINAL ORDER DOCUMENTS WILL ALSO BE MAILED.			

Agent Information – The agent is authorized to represent the applicant in all matters relating to this application.


AGENT/BUSINESS NAME Daniel J. Warren		PHONE NO. 541-602-5950	ADDITIONAL CONTACT NO.
ADDRESS P.O. Box 1511			FAX NO.
CITY Philomath	STATE OR	ZIP 97370	E-MAIL djwarren1027@gmail.com
BY PROVIDING AN E-MAIL ADDRESS, CONSENT IS GIVEN TO RECEIVE ALL CORRESPONDENCE FROM THE DEPARTMENT ELECTRONICALLY. COPIES OF THE FINAL ORDER DOCUMENTS WILL ALSO BE MAILED.			

Explain in your own words what you propose to accomplish with this transfer application and why:

Temporarily transfer 20 acres of irrigation water right from Cert. right S21749 to adjacent property. Owner of water right infrequently uses water due to field being in a perennial grass seed crop. Recipient owner has need of irrigation water on an annual basis. POD will remain the same. Recipient plans to irrigate 20 acres of crops (corn, millet, buckwheat, smartweed) to support the the primary purpose Whistling Wings LLC to provide opportunities to its membership for hunting waterfowl and other wildlife and to conserve and to develop areas for hunting of game birds, provide areas for training dogs, and to engage in all activities reasonably necessary and incidental thereto.


If you need additional space, continue on a separate piece of paper and attach to the application as "Attachment 1".

I (we) affirm that the information contained in this application is true and accurate.


Applicant signature

Tom Goracke
Print Name (and Title if applicable)

1-24-23
Date


Applicant signature

Daniel J. Warren
Print Name (and Title if applicable)

JAN 24, 2023
Date

Is the applicant the sole owner of the land on which the water right, or portion thereof, proposed for transfer is located? Yes No

If NO, include signatures of all landowners (and mailing and/or e-mail addresses if different than the applicant's) or attach affidavits of consent from all landowners or individuals/entities (and mailing and/or e-mail addresses) to which the water right(s) has been conveyed.

RECEIVED

JAN 26 2023


OWRD

Check here if any of the water rights proposed for transfer are or will be located within or served by an irrigation or other water district. (NOTE: If this box is checked, you must complete and attach Supplemental Form D.)

DISTRICT NAME	ADDRESS	
CITY	STATE	ZIP

Check here if water for any of the rights supplied under a water service agreement or other contract for stored water with a federal agency or other entity.

ENTITY NAME	ADDRESS	
CITY	STATE	ZIP



To meet State Land Use Consistency Requirements, you must list all local governments (each county, city, municipal corporation, or tribal government) within whose jurisdiction water will be diverted, conveyed and/or used.

ENTITY NAME Benton County	ADDRESS 360 SW Avery Ave	
CITY Corvallis	STATE OR	ZIP 97333-1192

ENTITY NAME	ADDRESS	
CITY	STATE	ZIP

RECEIVED
JAN 26 2023
OWRD

INSTRUCTIONS for editing the Application Form

To add lines to tables within the forms or to copy and paste additional Part 5 pages, please **save the application form to your computer**. Unlock the document by using one of the following instructions for your Microsoft Word software version:

Microsoft Word 2003

Unlock the document by one of the following:

- Using the **Tools** menu => click **Unprotect Document**;
- OR**
- Using the **Forms** toolbar => click on the **Protect/Unprotect** icon.

To relock the document to enable the checkboxes to work, you will need to:

- Using the **Tools** menu => click **Protect Document**;
- OR**
- Using the **Forms** toolbar => click on the **Protect/Unprotect** icon.

Microsoft Word 2007

- Unlock the document by clicking the **Review** tab, then click **Protect Document**, then click **Stop Protect**
- To relock the document, click **Editing Restrictions**, then click **Allow Only This Type of Editing**, select **Filling In Forms** from the drop-down menu, then check **Yes, Start Enforcing Protection**.

Microsoft Word 2010

- Unlock the document by clicking the **Review** tab; toggle the **Restrict Editing icon** at the upper right, then click **Stop Protect** at the bottom right. Then uncheck the "**Allow only this type of editing** in the document: **Filling in forms**" in the "Editing restrictions" section on the right-hand list of options.
- To relock the document, check the **Editing Restrictions/Allow Only This Type of Editing/Filling In Forms** box from the drop-down menu, then check **Yes, Start Enforcing Protection**. You do not need to assign a password for the editing restrictions.

Other Alternatives:

- Photocopy pages or tables in Part 5, ~~mark through~~ any non-applicable information, insert/attach photocopied pages to document in the appropriate location, and manually amend page numbers as necessary (e.g. Page ~~5~~ 6 of ~~9~~ 10).
- You may refer to additional attachments that you may include, such as separately produced tables or spreadsheets to convey large numbers of rows of place of use listings, owner/property parcels, etc. You may contact the Department at 503-986-0900 and ask for Transfer Staff if you have questions.

Once the application has been unlocked, you may:

- add rows to tables using the Table tools, and
- select and copy the pages of Part 5 and paste as many additional sets of Part 5 pages as needed at the end of the application.

After editing, re-lock the document to enable checkboxes to work.

Part 5 of 5 – Water Right Information

OWRD

Please use a separate Part 5 for each water right being changed. See instructions on page 6, to copy and paste additional Part 5s, or to add rows to tables within the form.

Water Right Certificate # _____

Description of Water Delivery System

System capacity: _____ cubic feet per second (cfs) **OR**
450 gallons per minute (gpm)

Describe the current water delivery system or the system that was in place at some time within the last five years. Include information on the pumps, canals, pipelines, and sprinklers used to divert, convey, and apply the water at the authorized place of use. **A 30 hp Berkeley 3 phase 100 amp pump with 6" intake and fish screen and a 6" discharge. Delivery is 6" and 5" mainline to Nelson fixed guns (tripod stands) with 0.5" Taper Bore and Taper Ring Nozzles @ 55 gpm each. POD serves Certificates 21749 (.56 cfs) and 21195 (.43 cfs).**

Table 1. Location of Authorized and Proposed Point(s) of Diversion (POD) or Appropriation (POA)
 (Note: If the POD/POA name is not specified on the certificate, assign it a name or number here.)

POD/POA Name or Number	Is this POD/POA Authorized on the Certificate or is it Proposed?	If POA, OWRD Well Log ID# (or Well ID Tag # L-___)	Twp		Rng		Sec	¼ ¼		Tax Lot, DLC or Gov't Lot	Measured Distances (from a recognized survey corner)
1	<input checked="" type="checkbox"/> Authorized <input type="checkbox"/> Proposed		1	2	0	5	9	S W	N W	41	44.36639, -123.30905
	<input type="checkbox"/> Authorized <input type="checkbox"/> Proposed										
	<input type="checkbox"/> Authorized <input type="checkbox"/> Proposed										
	<input type="checkbox"/> Authorized <input type="checkbox"/> Proposed										

Check all type(s) of temporary change(s) proposed below (change "CODES" are provided in parentheses):

- Place of Use (POU) Appropriation/Well (POA)
- Point of Diversion (POD) Additional Point of Appropriation (APOA)
- Additional Point of Diversion (APOD)

Check all type(s) of temporary change(s) due to drought proposed below (change "CODES" are provided in parentheses):

- Place of Use (POU) Point of Appropriation/Well (POA)
- Character of Use (USE) Additional Point of Appropriation (APOA)
- Point of Diversion (POD) Additional Point of Diversion (APOD)

Will all of the proposed changes affect the entire water right?

- Yes Complete only the Proposed (“to” lands) section of Table 2 on the next page. Use the “CODES” listed above to describe the proposed changes.
- No Complete all of Table 2 to describe the portion of the water right to be changed.

RECEIVED
JAN 26 2023
OWRD

Please use and attach additional pages of Table 2 as needed.
See page 6 for instructions.

Do you have questions about how to fill-out the tables?
Contact the Department at 503-986-0900 and ask for Transfer Staff.

Table 2. Description of Temporary Changes to Water Right Certificate # 21195

List only the part of the right that will be changed. For the acreage in each ¼ ¼, list the change proposed. If more than one change, specify the acreage associated with each change. If more than one POD/POA, specify the acreage associated with each POD/POA.

AUTHORIZED (the "from" or "off" lands) The listing that appears on the Certificate BEFORE PROPOSED CHANGES List only that part or portion of the water right that will be changed.													Proposed Changes (see "CODES" from previous page)	PROPOSED (the "to" or "on" lands) The listing as it would appear AFTER PROPOSED CHANGES are made.												
Twp	Rng	Sec	¼	¼	Tax Lot	Gvt Lot or DLC	Acres	Type of USE listed on Certificate	POD(s) or POA(s) (name or number from Table 1)	Priority Date	Twp	Rng		Sec	¼	¼	Tax Lot	Gvt Lot or DLC	Acres	New Type of USE	POD(s)/POA(s) to be used (from Table 1)	Priority Date				
EXAMPLE																										
2	S	9	E	15	NE	NW	100		15.0	Irrigation	POD #1 POD #2	1901	POU/POD	2	S	9	E	1	NW	NW	500	1	10.0		POD #5	1901
"	"	"	"	"	"	"	"	"	"	EXAMPLE	"	"	"	2	S	9	E	2	SW	NW	500		5.0		POD #6	1901
14	S	5	W	5	SE	SE	100	41	0.2	Irrigation	POD 1	1952		14	S	5	W	4	SW	SW	500	41	13.9	Irrigation	POD 1	1952
14	S	5	W	4	SW	SW	100	41	1.4	Irrigation	POD 1	1952		14	S	5	W	4	SW	SW	UnA	41	1.1	Irrigation	POD 1	1952
14	S	5	W	8	NE	NE	100	41	14.2	Irrigation	POD 1	1952		14	S	5	W	4	SW	SW	700	41	1.6	Irrigation	POD 1	1952
14	S	5	W	9	NW	NW	100	41	4.2	Irrigation	POD 1	1952		14	S	5	W	9	NW	NW	700	41	3.4	Irrigation	POD 1	1952
							TOTAL ACRES	20																TOTAL ACRES	20	

Additional remarks: _____

RECEIVED

JAN 26 2023

OWRD

14159

RECEIVED

JAN 26 2023


Water Right Certificate # _____

For Place of Use Changes

OWRD

Are there other water right certificates, water use permits or ground water registrations associated with the "from" or the "to" lands? Yes No

If YES, list the certificate, water use permit, or ground water registration numbers: _____



Pursuant to ORS 540.525, any "layered" water use such as an irrigation right that is supplemental to a primary right proposed for temporary transfer can be included in the transfer or remain unused on the authorized place of use. If the primary water right does not revert soon enough to allow use of the supplemental right within five years, the supplemental right shall become subject to cancellation for nonuse under ORS 540.610.

If a change in point(s) of appropriation (well(s)) or additional point(s) of appropriation is necessary to convey the water to the new temporary place of use you must provide:

- Well log(s) for each authorized and proposed well(s) that are clearly labeled and associated with the corresponding well(s) in Table 1 above and on the accompanying application map. (Tip: You may search for well logs on the Department's web page at: http://apps.wrd.state.or.us/apps/gw/well_log/Default.aspx)

AND/OR

- Describe the construction of the authorized and proposed well(s) in Table 3 below for any well that does not have a well log. For a *proposed well(s) not yet constructed or built*, provide "a best estimate" for each requested information element in the table. The Department recommends you consult a licensed well driller, geologist, or certified water right examiner to assist with assembling the information necessary to complete Table 3.

Table 3. Construction of Point(s) of Appropriation

Any well(s) in this listing must be clearly tied to corresponding well(s) described in Table 1 and shown on the accompanying application map. Failure to provide the information will delay the processing of your transfer application until it is received. The information is necessary for the Department to assess whether the proposed well(s) will access the same source aquifer as the authorized point(s) of appropriation (POA). The Department is prohibited by law from approving POA changes that do not access the same source aquifer.

Proposed or Authorized POA Name or Number	Is well already built? (Yes or No)	If an existing well, OWRD Well ID Tag No. L-___	Total well depth	Casing Diameter	Casing Intervals (feet)	Seal depth(s) (intervals)	Perforated or screened intervals (in feet)	Static water level of completed well (in feet)	Source aquifer (sand, gravel, basalt, etc.)	Well - specific rate (cfs or gpm). If less than full rate of water right

Klamath Basin/County Drought Transfer Applications

Table 4. Klamath Basin/County Well Information (DROUGHT TRANSFER APPLICATIONS ONLY)

Is there currently a flowmeter installed on each of the POAs listed in Table 1 of this application? Yes No*

**Please note that watermaster staff will visit the well to confirm flowmeter presence. Where possible, watermaster staff will take a static water level measurement. Alterations to the well head may be required in order to make the water level measurements.*

For each well, please provide a description of the flowmeter location, the serial number, the current flowmeter reading and the date the reading was taken in the table below.

OWNER'S WELL NAME OR NUMBER.	WELL TAG NUMBER (IF AVAILABLE)	WELL LOG ID (E.G., KLAM 1234)	FLOWMETER SERIAL NUMBER	FLOWMETER READING	FLOWMETER DATE	FLOWMETER LOCATION

RECEIVED

JAN 26 2023

OWRD


TO: Arla Davis, OWRD, Transfer Specialist, Transfer and Conservation Section
FROM: Daniel Warren (for Applicant Tom Goracke)
DATE: January 24, 2023
SUBJECT: Temporary Water Right Transfer Application/ Statement on Cert 37500

Applicant statement that Certificate 37500 will remain unexercised at the place of use as described in the original water right during the period of the temporary transfer. Therefore, Certificate 37500 will remain appurtenant to the land, but many not be exercised until water right Certificate 24030 is reverted to the original use.

Statement

The following statement affirms that that Certificate 37500 will remain unexercised at the place of use as described in the original water right during the period of the temporary transfer (Begin Year 2023 through End Year 2027) described in Application Number (TBD).

We understand that Certificate 37500 will remain appurtenant to the land, but many not be exercised until water right Certificate 24030 is reverted to the original use.



Daniel J. Warren (Agent for Tom Goracke, Applicant)

Date: January 24, 2023

RECEIVED
JAN 26 2023
OWRD
14159

Application for Water Right Transfer

Evidence of Use Affidavit



Oregon Water Resources Department
 725 Summer Street NE, Suite A
 Salem, Oregon 97301-1266
 (503) 986-0900
 www.wrd.state.or.us

Please print legibly or type. Be as specific as possible. Attach additional pages if you need more spacing. Supporting documentation must be attached.

State of Oregon)
) ss
 County of BENTON)

I, DANIEL J. WARREN, in my capacity as AGENT TO TOM GORACKE APPLICANT,
 mailing address P.O. BOX 1511, PHILOMATH OREGON 97370
 telephone number (541)602-5950, being first duly sworn depose and say:

1. My knowledge of the exercise or status of the water right is based on (check one):

- Personal observation Professional expertise

2. I attest that:

- Water was used during the previous five years on the **entire** place of use for Certificate # 24030; **OR**
- My knowledge is specific to the use of water at the following locations within the last five years:

Certificate #	Township	Range	Mer	Sec	¼ ¼	Gov't Lot or DLC	Acres (if applicable)
24030							

OR

- Confirming Certificate # _____ has been issued within the past five years; **OR**
- Part or all of the water right was leased instream at some time within the last five years. The instream lease number is: _____ (Note: If the entire right proposed for transfer was not leased, additional evidence of use is needed for the portion not leased instream.); **OR**
- The water right is not subject to forfeiture and documentation that a presumption of forfeiture for non-use would be rebutted under ORS 540.610(2) is attached.
- Water has been used at the actual current point of diversion or appropriation for more than 10 years for Certificate # _____ (For Historic POD/POA Transfers)

(continues on reverse side)

RECEIVED
 JAN 26 2023
 14159
 OWRD TACS

RECEIVED

JAN 26 2023

OWRD


3. The water right was used for: (e.g., crops, pasture, etc.): CROPS

4. I understand that if I do not attach one or more of the documents shown in the table below to support the above statements, my application will be considered incomplete.

[Signature]
Signature of Affiant

JAN 23, 2023
Date

Signed and sworn to (or affirmed) before me this 23 day of January, 2023.



[Signature]
Notary Public for Oregon

My Commission Expires: July 25, 2025

Supporting Documents	Examples
<input type="checkbox"/> Copy of a water right certificate that has been issued within the last five years. (not a remaining right certificate)	Copy of confirming water right certificate that shows issue date
<input checked="" type="checkbox"/> Copies of receipts from sales of irrigated crops or for expenditures related to use of water	<ul style="list-style-type: none"> ● Power usage records for pumps associated with irrigation use ● Fertilizer or seed bills related to irrigated crops ● Farmers Co-op sales receipt
<input checked="" type="checkbox"/> Records such as FSA crop reports, irrigation district records, NRCS farm management plan, or records of other water suppliers	<ul style="list-style-type: none"> ● District assessment records for water delivered ● Crop reports submitted under a federal loan agreement ● Beneficial use reports from district ● IRS Farm Usage Deduction Report ● Agricultural Stabilization Plan ● CREP Report
<input type="checkbox"/> Aerial photos containing sufficient detail to establish location and date of photograph	<p>Multiple photos can be submitted to resolve different areas of a water right. If the photograph does not print with a "date stamp" or without the source being identified, the date of the photograph and source should be added.</p> <p>Sources for aerial photos: OSU – www.oregonexplorer.info/imagery OWRD – www.wrd.state.or.us Google Earth – earth.google.com TerraServer – www.terraserver.com</p>
<input type="checkbox"/> Approved Lease establishing beneficial use within the last 5 years	Copy of instream lease or lease number



P.O. Box 400
Portland, Oregon 97207-0400
1-888-221-7070
fax 1-888-800-2851
pacificpower.net

January 11, 2023

4 G Farms Inc
Dan Goracke
DJWARREN1027@GMAIL.COM

Account # 21686701 003 7

Dear 4 G Farms Inc:

You're our number one priority and we're glad to help with anything you need for managing your account. Enclosed is the information you requested.

Access your account anytime online or on our mobile app. Here are some other features you might find useful:

- Sign up for text and email alerts
- Access energy usage insights, calculators and savings tips
- Report and track outages
- Enroll in paperless billing and Auto Pay

We're always here for you and ready to help. Please visit our website and select "Contact Us" or call us at 1-888-221-7070. A specialist from our customer care team will be happy to assist you.

Thank you for being our customer.

Sincerely,

Pacific Power
www.pacificpower.net

Para más información, llame al 1-888-225-2611 para hablar con un especialista en español.

Clean energy is important to you, and it's important to us too. We're investing in smart grid technology, building more utility-scale renewable projects and partnering with customers to achieve their clean energy goals. Find out more at poweringgreatness.com.

RECEIVED

JAN 26 2023

OWRD

1 4 1 5 0



P.O. Box 400
 Portland, Oregon 97207-0400
 1-888-221-7070
 fax 1-888-800-2851
 pacificpower.net

Account Billing and Payment History*

Account # 21686701 003 7

Total Account Balance: \$0.00
 Current Amount Due: \$0.00

Date	Statement/Payment	Bill Amount	Payments & Credits
12/06/2022	Regular Bill	\$711.09	\$0.00
11/10/2022	Customer Payment	\$0.00	\$578.39
10/26/2022	Regular Bill	\$578.39	\$0.00
10/14/2022	Customer Payment	\$0.00	\$125.52
09/28/2022	Regular Bill	\$125.52	\$0.00
09/09/2022	Customer Payment	\$0.00	\$318.95
08/29/2022	Regular Bill	\$318.95	\$0.00
08/05/2022	Customer Payment	\$0.00	\$162.69
07/28/2022	Regular Bill	\$162.69	\$0.00
06/28/2022	Regular Bill	\$0.00	\$0.00
05/27/2022	Regular Bill	\$0.00	\$0.00
04/28/2022	Regular Bill	\$0.00	\$0.00
03/30/2022	Regular Bill	\$0.00	\$0.00
03/01/2022	Regular Bill	\$0.00	\$0.00
01/31/2022	Regular Bill	\$0.00	\$0.00
01/14/2022	Customer Payment	\$0.00	\$285.72
01/06/2022	Regular Bill	\$285.72	\$0.00
12/20/2021	Customer Payment	\$0.00	\$421.32
12/06/2021	Regular Bill	\$421.32	\$0.00
11/04/2021	Customer Payment	\$0.00	\$771.85
10/27/2021	Regular Bill	\$771.85	\$0.00
10/12/2021	Customer Payment	\$0.00	\$5.92
09/28/2021	Regular Bill	\$5.92	\$0.00
09/09/2021	Customer Payment	\$0.00	\$281.67
08/27/2021	Regular Bill	\$281.67	\$0.00
08/09/2021	Customer Payment	\$0.00	\$325.50
07/29/2021	Regular Bill	\$325.50	\$0.00
07/16/2021	Customer Payment	\$0.00	\$146.06
07/02/2021	Regular Bill	\$146.06	\$0.00
06/04/2021	Customer Payment	\$0.00	\$14.42
05/27/2021	Regular Bill	\$14.42	\$0.00
04/28/2021	Regular Bill	\$0.00	\$0.00
03/29/2021	Regular Bill	\$0.00	\$0.00
02/26/2021	Regular Bill	\$0.00	\$0.00
01/29/2021	Regular Bill	\$0.00	\$0.00
01/05/2021	Regular Bill	\$0.00	\$0.00
12/08/2020	Customer Payment	\$0.00	\$451.14
11/30/2020	Regular Bill	\$451.14	\$0.00
11/13/2020	Customer Payment	\$0.00	\$674.01
10/27/2020	Regular Bill	\$674.01	\$0.00

RECEIVED
 JAN 26 2023
 OWRD



P.O. Box 400
 Portland, Oregon 97207-0400
 1-888-221-7070
 fax 1-888-800-2851
 pacificpower.net

Date	Statement/Payment	Bill Amount	Payments & Credits
10/05/2020	Customer Payment	\$0.00	\$122.52
09/28/2020	Regular Bill	\$122.52	\$0.00
09/02/2020	Customer Payment	\$0.00	\$474.69
08/26/2020	Regular Bill	\$474.69	\$0.00
08/07/2020	Customer Payment	\$0.00	\$337.21
07/29/2020	Regular Bill	\$337.21	\$0.00
07/21/2020	Customer Payment	\$0.00	\$8.99
06/25/2020	Regular Bill	\$8.99	\$0.00
05/28/2020	Regular Bill	\$0.00	\$0.00
04/28/2020	Regular Bill	\$0.00	\$0.00
03/30/2020	Regular Bill	\$0.00	\$0.00
02/28/2020	Regular Bill	\$0.00	\$0.00
01/29/2020	Regular Bill	\$0.00	\$0.00
01/15/2020	Customer Payment	\$0.00	\$94.79
12/31/2019	Regular Bill	\$94.79	\$0.00
12/11/2019	Customer Payment	\$0.00	\$471.24
12/02/2019	Regular Bill	\$471.24	\$0.00
11/07/2019	Customer Payment	\$0.00	\$677.70
10/28/2019	Regular Bill	\$677.70	\$0.00
10/14/2019	Customer Payment	\$0.00	\$63.34
09/27/2019	Regular Bill	\$63.34	\$0.00
09/09/2019	Customer Payment	\$0.00	\$354.85
08/28/2019	Regular Bill	\$354.85	\$0.00
08/09/2019	Customer Payment	\$0.00	\$184.39
07/30/2019	Regular Bill	\$184.39	\$0.00
07/09/2019	Customer Payment	\$0.00	\$87.19
06/27/2019	Regular Bill	\$87.19	\$0.00
06/10/2019	Customer Payment	\$0.00	\$1.02
05/29/2019	Regular Bill	\$1.02	\$0.00
05/03/2019	Regular Bill	\$0.00	\$0.00
04/04/2019	Regular Bill	\$0.00	\$0.00
03/06/2019	Regular Bill	\$0.00	\$0.00
01/30/2019	Regular Bill	\$0.00	\$0.00
01/02/2019	Regular Bill	\$0.00	\$0.00
12/10/2018	Customer Payment	\$0.00	\$421.18
11/29/2018	Regular Bill	\$421.18	\$0.00

* Information provided for the requested time period is valid as of the date this letter was created. Adjustments or other account activity may result in different information at a later date.

RECEIVED
 JAN 26 2023
 OWRD
 14159

Dan Warren

From: Dan Warren <dan.warren@djwassociates.com>
Sent: Monday, June 4, 2018 3:43 PM
To: 'PLAHN Joel M * WRD'
Cc: Dan Warren_DJWA
Subject: RE: OWRD: Final Order for Transfer T 12829/ Dan Warren / Meter and starting 2018 Irrigation
Attachments: 2017 Irriga Record_090417.xlsx; Whistling Wings 2018 Irrigation start.pdf

Joel

Attached are the following

- Pictures of meter just after installation on Sat June 2, 2018 (start is 008514)
- Our ending record for 2017 Sept 4, 2017


I really apologize but I borrowed my wife's camera and the data stamp wasn't correct and we did a little irrigation on Sun June 3,

I will take a data stamped photo for you when I am back this week. On Wed or Thurs (which will include what we irrigated on Sunday). Again sorry for not getting this right. Let me know if this works for you. I will send the stamped photo with the log for 2018

I am out of town but would like to talk to you about moving the meter closer to the pump, we will try and tighten up the line but it won't ever be completely sealed.

Thanks for you help

Dan Warren, MBA, PMP
Senior Project Manager/Fisheries Biologist
dan.warren@djwassociates.com • **Office** (541) 929-4639 • **Mobile** (541) 602-5950



From: PLAHN Joel M * WRD <Joel.M.Plahn@oregon.gov>
Sent: Friday, June 1, 2018 7:26 AM
To: Dan Warren <dan.warren@djwassociates.com>
Subject: RE: OWRD: Final Order for Transfer T 12829/ Dan Warren / Meter and starting 2018 Irrigation

Hi Dan,

Just text me a pic that's fine 503-508-2394

Thanks, Joel Plahn

RECEIVED

JAN 26 2023

OWRD

14159

From: Dan Warren [<mailto:dan.warren@djwassociates.com>]
Sent: Thursday, May 31, 2018 8:06 AM
To: PLAHN Joel M * WRD
Cc: Dan Warren_DJWA
Subject: OWRD: Final Order for Transfer T 12829/ Dan Warren / Meter and starting 2018 Irrigation


Joel,

We are planning to install the flow meter this weekend and hope to start irrigation on Sat.

Can we send you a photo of the meter reading from Sept 3, 2017 when we stopped last year or do you need to formally check it? I can also send the irrigation record from last year with the final meter reading.

Thank you, Dan

Dan Warren, MBA, PMP
Senior Project Manager/Fisheries Biologist
dan.warren@djwassociates.com • Office (541) 929-4639 • Mobile (541) 602-5950

 **D.J. Warren & Associates Inc.**
P.O. Box 1511, 3015 Southwood Drive, Philomath, OR 97370
djwassociates.com

RECEIVED
JAN 26 2023
OWRD

From: wrd_automated_email@oregon.gov <wrd_automated_email@oregon.gov>
Sent: Friday, March 23, 2018 6:00 PM
To: dan.warren@djwassociates.com; goracke@peak.org; watermaster_district_16@wrd.state.or.us;
jessica.l.joye@oregon.gov
Subject: OWRD: Final Order for Transfer T 12829 has been completed
Importance: High

Oregon Water Resources Department - Automated e-mail notice

The Oregon Water Resources Department is pleased to announce that a step in processing Transfer T 12829 has occurred. We appreciate the opportunity to provide you with this information via email instead of more costly and time consuming regular mail.

The link below will take you to the documents pertaining to the application. We invite you to read the most recent document closely as it contains important instructions about the next phase of processing. Please contact the caseworker listed in the document if you have questions or concerns.

Most recent processing step completed: ==>> **Final Order Issued : 03/22/2018** <<==

Use the link below to access all available documents
http://apps.wrd.state.or.us/apps/wr/wrinfo/wr_transfer_folder_image.aspx?transfer_nbr=12829&transfer_char=T

**This message has been generated automatically by an unmonitored email account.
Please do not "reply" to this message. Thank you.**

Irrigation Record / Acre Feet
Used

Saturday, September 1, 2018 * Assume 2.5 acre feet/ Acre X 20 acre: 50.0000

Set Number				
Date	Meter Reading	Acre Feet used (Meter X .001)	*Acre Feet Remaining (20 Acres+8.514)	Approx Acre feet / used
Saturday, June 2, 2018	008514	8.514	50.000	
Sunday, June 3, 2018	008581	8.581	49.933	
Monday, June 4, 2018	008581	8.581	49.933	
Tuesday, June 5, 2018	008581	8.581	49.933	
Wednesday, June 6, 2018	008581	8.581	49.933	
Thursday, June 7, 2018	008620	8.620	49.894	
Friday, June 8, 2018	008620	8.620	49.894	
Saturday, June 9, 2018	008620	8.620	49.894	
Sunday, June 10, 2018	008620	8.620	49.894	
Monday, June 11, 2018	008620	8.620	49.894	
Tuesday, June 12, 2018	008620	8.620	49.894	
Wednesday, June 13, 2018	008620	8.620	49.894	
Thursday, June 14, 2018	008620	8.620	49.894	
Friday, June 15, 2018	008670	8.670	49.844	
Saturday, June 16, 2018	008717	8.717	49.797	
Sunday, June 17, 2018	008822	8.822	49.692	
Monday, June 18, 2018	008955	8.955	49.559	
Tuesday, June 19, 2018	009007	9.007	49.507	
Wednesday, June 20, 2018	009007	9.007	49.507	
Thursday, June 21, 2018	009067	9.067	49.447	
Friday, June 22, 2018	009113	9.113	49.401	
Saturday, June 23, 2018	009113	9.113	49.401	
Sunday, June 24, 2018	009119	9.119	49.395	
Monday, June 25, 2018	009361	9.361	49.153	
Tuesday, June 26, 2018	009361	9.361	49.153	
Wednesday, June 27, 2018	009428	9.428	49.086	
Thursday, June 28, 2018	009492	9.492	49.022	
Friday, June 29, 2018	009625	9.625	48.889	

RECEIVED

JAN 26 2023

OWRD

14159

Irrigation Record / Acre Feet
Used

Saturday, September 1, 2018 * Assume 2.5 acre feet/ Acre X 20 acre: 50.0000

Set Number

Date	Meter Reading	Acre Feet used (Meter X .001)	*Acre Feet Remaining (20 Acres+8.514)	Approx Acre feet / used
Saturday, June 30, 2018	009700	9.700	48.814	
Sunday, July 1, 2018	009988	9.988	48.526	
Monday, July 2, 2018	010091	10.091	48.423	
Tuesday, July 3, 2018	010091	10.091	48.423	
Wednesday, July 4, 2018	010153	10.153	48.361	
Thursday, July 5, 2018	010153	10.153	48.361	
Friday, July 6, 2018	010153	10.153	48.361	
Saturday, July 7, 2018	010153	10.153	48.361	
Sunday, July 8, 2018	010215	10.215	48.299	
Monday, July 9, 2018	010378	10.378	48.136	
Tuesday, July 10, 2018	010457	10.457	48.057	
Wednesday, July 11, 2018	010533	10.533	47.981	
Thursday, July 12, 2018	010633	10.633	47.881	
Friday, July 13, 2018	010730	10.730	47.784	
Saturday, July 14, 2018	010839	10.839	47.675	2.3250
Sunday, July 15, 2018	011129	11.129	47.385	
Monday, July 16, 2018	011341	11.341	47.173	
Tuesday, July 17, 2018	011551	11.551	46.963	
Wednesday, July 18, 2018	011793	11.793	46.721	
Thursday, July 19, 2018	011926	11.926	46.588	
Friday, July 20, 2018	012170	12.170	46.344	
Saturday, July 21, 2018	012372	12.372	46.1420	
Sunday, July 22, 2018	012731	12.731	45.7830	
Monday, July 23, 2018	012987	12.987	45.5270	
Tuesday, July 24, 2018	013128	13.128	45.3860	
Wednesday, July 25, 2018	013259	13.259	45.2550	
Thursday, July 26, 2018	013376	13.376	45.1380	
Friday, July 27, 2018	013376	13.376	45.1380	
Saturday, July 28, 2018	013604	13.604	44.9100	
Sunday, July 29, 2018	014249	14.249	44.2650	
Monday, July 30, 2018	014380	14.380	44.1340	
Tuesday, July 31, 2018	014381	14.381	44.1330	
Wednesday, August 1, 2018	014511	14.511	44.0030	

RECEIVED

JAN 26 2023

OWRD

Irrigation Record / Acre Feet
Used

Saturday, September 1, 2018 * Assume 2.5 acre feet/ Acre X 20 acre: 50.0000

Set Number				
Date	Meter Reading	Acre Feet used (Meter X .001)	*Acre Feet Remaining (20 Acres+8.514)	Approx Acre feet / used
Thursday, August 2, 2018	014914	14.914	43.6000	
Friday, August 3, 2018	014914	14.914	43.6000	
Saturday, August 4, 2018	015050	15.05	43.4640	
Sunday, August 5, 2018	015274	15.274	43.2400	
Monday, August 6, 2018	015531	15.531	42.9830	
Tuesday, August 7, 2018	015694	15.694	42.8200	
Wednesday, August 8, 2018	015852	15.852	42.6620	
Thursday, August 9, 2018	015852	15.852	42.6620	
Friday, August 10, 2018	015995	15.995	42.5190	
Saturday, August 11, 2018	016157	16.157	42.3570	
Sunday, August 12, 2018	016598	16.598	41.9160	
Monday, August 13, 2018	017019	17.019	41.4950	
Tuesday, August 14, 2018	017176	17.176	41.3380	
Wednesday, August 15, 2018	017332	17.332	41.1820	
Thursday, August 16, 2018	017476	17.476	41.0380	
Friday, August 17, 2018	017476	17.476	41.0380	
Saturday, August 18, 2018	017476	17.476	41.0380	
Sunday, August 19, 2018	017476	17.476	41.0380	
Monday, August 20, 2018	017476	17.476	41.0380	
Tuesday, August 21, 2018	017476	17.476	41.0380	
Wednesday, August 22, 2018	017476	17.476	41.0380	
Thursday, August 23, 2018	017476	17.476	41.0380	
Friday, August 24, 2018	017476	17.476	41.0380	
Saturday, August 25, 2018	017963	17.963	40.5510	
Sunday, August 26, 2018	018260	18.260	40.2540	
Monday, August 27, 2018	018544	18.544	39.9700	
Tuesday, August 28, 2018	018839	18.839	39.6750	
Wednesday, August 29, 2018	019288	19.288	39.2260	10.7740
Thursday, August 30, 2018	019690	19.690	38.8240	
Friday, August 31, 2018	019890	19.890	38.6240	
Saturday, September 1, 2018	020080	20.080	38.4340	11.5660
Sunday, September 2, 2018				

RECEIVED

JAN 26 2023

OWRD

14159



RECEIVED

JUN 26 2018

OWRD

06/06/2018 17:09

UNDER



CUBIC FEET PER SECOND

0.5

1.0

1.5

2.0

2.5

3.0

0 2 0 0 8 0

ACRE FEET X .001

MEGROMETER

HEMET, CALIFORNIA

0Sel

RECEIVED

APR 26 2023

OWRD

14159

From: [Dan Warren](#)
To: "PLAHN Joel M * WRD"
Cc: [Jeanna Eastman WRD](#); "Dan Warren"
Subject: 2019 Temporary Transfer T-12829 / Goracke / Dan Warren
Date: Monday, October 28, 2019 4:19:31 PM
Attachments: [image003.jpg](#)
[image004.jpg](#)
[2019 Irrig Temp Trans T12829-start.JPG](#)
[2019 Irriga-Temp Trans T12829-end.jpg](#)
[Irrigation 2019 Temp Trans T-12829.xlsx](#)

Joel

Attached are the start and end pictures of our meter and the tracking spreadsheet we use.

We appreciate all the help and time you and Jeana spent on the Muddy this year.

Please let us know if you need any other documentation

Dan Warren

Start - Friday June 7, 2019	020080
End - Mon, September 2, 2019	031380

Dan Warren, MBA, PMP
Senior Project Manager/Fisheries Biologist
dan.warren@djwassociates.com • Office (541) 929-4639 • Mobile (541) 602-5950

D.J. Warren & Associates Inc.
P.O. Box 1511, 3015 Southwood Drive, Philomath, OR 97370
djwassociates.com

From: Dan Warren <dan.warren@djwassociates.com>
Sent: Friday, August 16, 2019 3:28 PM
To: PLAHN Joel M * WRD <Joel.M.Plahn@oregon.gov>
Cc: Dan Warren_DJWA <dan.warren@djwassociates.com>
Subject: Thanks for the call / Dan W

RECEIVED

JAN 26 2023

OWRD

14159

Joel,

Thanks for the call today and the work you guys have done on the Muddy

Attached is the table I was referring to.

The guy who did this was Reed Marbot who used to be an Attorney for WRD retired I know Mike McCord knows him.

Thanks Dan W

Dan Warren, MBA, PMP
Senior Project Manager/Fisheries Biologist
dan.warren@djwassociates.com • Office (541) 929-4639 • Mobile (541) 602-5950

D.J. Warren & Associates Inc.

P.O. Box 1511, 3015 Southwood Drive, Philomath, OR 97370

djwassociates.com

Irrigation Record / Acre Feet Used / Whistling Wings / Temp Trans T-12829

Monday, September 2, 2019

* Assume 2.5 acre feet/ Acre X 20 acres = 50

50.0000

Set Number

Date	Meter Reading	Acre Feet used (Meter X .001)	*Acre Feet Remaining (20 Acres+8.514)	Approx Acre feet / used
Friday June 7, 2019	020080	20.080	50.000	
Saturday, June 8, 2019	020225	20.225	49.855	
Sunday, June 9, 2019	020225	20.225	49.855	
Monday, June 10, 2019	020225	20.225	49.855	
Tuesday, June 11, 2019	020225	20.225	49.855	
Wednesday, June 12, 2019	020225	20.225	49.855	
Thursday, June 13, 2019	020225	20.2250	49.855	
Friday, June 14, 2019	020225	20.225	49.855	
Saturday, June 15, 2019	020388	20.388	49.692	
Sunday, June 16, 2019	020546	20.546	49.534	
Monday, June 17, 2019	020657	20.657	49.423	
Tuesday, June 18, 2019	020773	20.773	49.307	
Wednesday, June 19, 2019	020876	20.876	49.204	
Thursday, June 20, 2019	020944	20.944	49.136	
Friday, June 21, 2019	021123	21.123	48.957	
Saturday, June 22, 2019	021123	21.123	48.957	
Sunday, June 23, 2019	021193	21.193	48.887	
Monday, June 24, 2019	021283	21.283	48.797	
Tuesday, June 25, 2019	021454	21.454	48.626	
Wednesday, June 26, 2019	021554	21.554	48.526	
Thursday, June 27, 2019	021764	21.764	48.316	
Friday, June 28, 2019	021764	21.764	48.316	
Saturday, June 29, 2019	021764	21.764	48.316	
Sunday, June 30, 2019	021764	21.764	48.316	
Monday, July 1, 2019	021828	21.828	48.252	
Tuesday, July 2, 2019	021828	21.828	48.252	
Wednesday, July 3, 2019	022051	22.051	48.029	
Thursday, July 4, 2019	022125	22.125	47.955	

RECEIVED

JAN 26 2023

14159

OWRD

Irrigation Record / Acre Feet Used / Whistling Wings / Temp Trans T-12829

Monday, September 2, 2019 * Assume 2.5 acre feet/ Acre X 20 acres = 50

50.0000

Set Number

Date	Meter Reading	Acre Feet used (Meter X .001)	*Acre Feet Remaining (20 Acres+8.514)	Approx Acre feet / used
Friday, July 5, 2019	022313	22.313	47.767	
Saturday, July 6, 2019	022464	22.464	47.616	
Sunday, July 7, 2019	022611	22.611	47.469	
Monday, July 8, 2019	022611	22.611	47.469	
Tuesday, July 9, 2019	22710	22.710	47.370	
Wednesday, July 10, 2019	022710	22.710	47.370	
Thursday, July 11, 2019	022710	22.710	47.370	
Friday, July 12, 2019	022818	22.818	47.262	
Saturday, July 13, 2019	022915	22.915	47.165	
Sunday, July 14, 2019	022915	22.915	47.165	
Monday, July 15, 2019	023116	23.116	46.964	
Tuesday, July 16, 2019	023193	23.193	46.887	
Wednesday, July 17, 2019	023249	23.249	46.831	
Thursday, July 18, 2019	023319	23.319	46.761	
Friday, July 19, 2019	023410	23.410	46.670	
Saturday, July 20, 2019	023518	23.518	46.562	3.4380
Sunday, July 21, 2019	023731	23.731	46.349	3.6510
Monday, July 22, 2019	024063	24.063	46.017	
Tuesday, July 23, 2019	024181	24.181	45.899	
Wednesday, July 24, 2019	024294	24.294	45.786	
Thursday, July 25, 2019	024294	24.294	45.786	
Friday, July 26, 2019	024411	24.411	45.669	
Saturday, July 27, 2019	024537	24.537	45.5430	
Sunday, July 28, 2019	024741	24.741	45.3390	
Monday, July 29, 2019	025196	25.196	44.8840	
Tuesday, July 30, 2019	025491	25.491	44.5890	
Wednesday, July 31, 2019	025805	25.805	44.2750	5.725
Thursday, August 1, 2019	026125	26.125	43.9550	6.045
Friday, August 2, 2019	026277	26.277	43.8030	
Saturday, August 3, 2019	026573	26.573	43.5070	
Sunday, August 4, 2019	026892	26.892	43.1880	
Monday, August 5, 2019	027190	27.190	42.8900	
Tuesday, August 6, 2019	027347	27.347	42.7330	7.267

RECEIVED
 JAN 26 2023
 OWRD

Irrigation Record / Acre Feet Used / Whistling Wings / Temp Trans T-12829

Monday, September 2, 2019 * Assume 2.5 acre feet/ Acre X 20 acres = 50

50.0000

Set Number

Date	Meter Reading	Acre Feet used (Meter X .001)	*Acre Feet Remaining (20 Acres+8.514)	Approx Acre feet / used
Wednesday, August 7, 2019	027347	27.347	42.7330	
Thursday, August 8, 2019	027486	27.486	42.5940	
Friday, August 9, 2019	027486	27.486	42.5940	7.41
Saturday, August 10, 2019	027614	27.614	42.4660	7.53
Sunday, August 11, 2019	027800	27.800	42.2800	7.72
Monday, August 12, 2019	027934	27.934	42.1460	7.85
Tuesday, August 13, 2019	028234	28.234	41.8460	
Wednesday, August 14, 2019	028417	28.417	41.6630	
Thursday, August 15, 2019	028599	28.599	41.4810	8.52
Friday, August 16, 2019	028762	28.762	41.3180	
Saturday, August 17, 2019	028922	28.922	41.1580	8.84
Sunday, August 18, 2019	029358	29.358	40.7220	
Monday, August 19, 2019	029358	29.358	40.7220	
Tuesday, August 20, 2019	029358	29.358	40.7220	
Wednesday, August 21, 2019	029358	29.358	40.7220	
Thursday, August 22, 2019	029726	29.726	40.3540	9.65
Friday, August 23, 2019	029726	29.726	40.3540	
Saturday, August 24, 2019	029846	29.846	40.2340	9.77
Sunday, August 25, 2019	030247	30.247	39.8330	
Monday, August 26, 2019	030247	30.247	39.8330	
Tuesday, August 27, 2019	030360	30.360	39.7200	
Wednesday, August 28, 2019	030361	30.361	39.7190	
Thursday, August 29, 2019	030712	30.712	39.3680	
Friday, August 30, 2019	030712	30.712	39.3680	
Saturday, August 31, 2019	030963	30.963	39.1170	
Sunday, September 1, 2019	031209	31.209	38.8710	11.13
Monday, September 2, 2019	031380	31.380	38.7000	11.30
Tuesday, September 3, 2019		0.000	70.0800	
Wednesday, September 4, 2019		0.000	70.0800	
Thursday, September 5, 2019		0.000	70.0800	
Friday, September 6, 2019		0.000	70.0800	
Saturday, September 7, 2019		0.000	70.0800	
Sunday, September 8, 2019				

RECEIVED

JAN 26 2023

OWRD

14159

Irrigation Record / Acre Feet Used / Whistling Wings / Temp Trans T-12829

Monday, September 2, 2019 * Assume 2.5 acre feet/ Acre X 20 acres = 50

50.0000

Set Number


Date	Meter Reading	Acre Feet used (Meter X .001)	*Acre Feet Remaining (20 Acres+8.514)	Approx Acre feet / used
Wednesday, August 7, 2019	027347	27.347	42.7330	
Thursday, August 8, 2019	027486	27.486	42.5940	
Friday, August 9, 2019	027486	27.486	42.5940	7.41
Saturday, August 10, 2019	027614	27.614	42.4660	7.53
Sunday, August 11, 2019	027800	27.800	42.2800	7.72
Monday, August 12, 2019	027934	27.934	42.1460	7.85
Tuesday, August 13, 2019	028234	28.234	41.8460	
Wednesday, August 14, 2019	028417	28.417	41.6630	
Thursday, August 15, 2019	028599	28.599	41.4810	8.52
Friday, August 16, 2019	028762	28.762	41.3180	
Saturday, August 17, 2019	028922	28.922	41.1580	8.84
Sunday, August 18, 2019	029358	29.358	40.7220	
Monday, August 19, 2019	029358	29.358	40.7220	
Tuesday, August 20, 2019	029358	29.358	40.7220	
Wednesday, August 21, 2019	029358	29.358	40.7220	
Thursday, August 22, 2019	029726	29.726	40.3540	9.65
Friday, August 23, 2019	029726	29.726	40.3540	
Saturday, August 24, 2019	029846	29.846	40.2340	9.77
Sunday, August 25, 2019	030247	30.247	39.8330	
Monday, August 26, 2019	030247	30.247	39.8330	
Tuesday, August 27, 2019	030360	30.360	39.7200	
Wednesday, August 28, 2019	030361	30.361	39.7190	
Thursday, August 29, 2019	030712	30.712	39.3680	
Friday, August 30, 2019	030712	30.712	39.3680	
Saturday, August 31, 2019	030963	30.963	39.1170	
Sunday, September 1, 2019	031209	31.209	38.8710	11.13
Monday, September 2, 2019	031380	31.380	38.7000	11.30
Tuesday, September 3, 2019		0.000	70.0800	
Wednesday, September 4, 2019		0.000	70.0800	
Thursday, September 5, 2019		0.000	70.0800	
Friday, September 6, 2019		0.000	70.0800	
Saturday, September 7, 2019		0.000	70.0800	
Sunday, September 8, 2019				


RECEIVED
 JAN 26 2023
 OWRD

RECEIVED

JAN 26 2023

OWRD





RECEIVED

JAN 26 2023

OWRD

djwarren1027@gmail.com

From: Dan Warren <dan.warren@djwassociates.com>
Sent: Thursday, October 1, 2020 12:02 PM
To: 'PLAHN Joel M * WRD'
Cc: 'Jeanna Eastman_WRD'; 'Daniel Warren'; 'Dan Warren'
Subject: 2020 records- Temporary Transfer T-12829 / Goracke / Dan Warren / Meter Start Reading for 2020 Season
Attachments: 2020_Irriga-Temp Trans T12829-Start.JPG; 2020_Irriga-Temp Trans T1289-End.jpg; Irriga 2020_Temp Trans T-12829.xlsx

Joel

Attached are the start and end pictures of our meter and the tracking spreadsheet we use for the 2020 irrigation season.

We appreciate the help and time from WRD this year

Please let us know if you need any other documentation

Dan Warren

Date	Meter Reading
Sunday, June 28, 2020	031380

Date	Meter Reading
Saturday, September 12, 2020	047037

RECEIVED

JAN 26 2023

OWRD

From: Dan Warren <dan.warren@djwassociates.com>
Sent: Saturday, June 27, 2020 4:39 PM
To: 'PLAHN Joel M * WRD' <Joel.M.Plahn@oregon.gov>
Cc: 'Jeanna Eastman_WRD' <jeana.m.eastman@state.or.us>; 'Dan Warren' <dan.warren@djwassociates.com>
Subject: 2020 records- Temporary Transfer T-12829 / Goracke / Dan Warren / Meter Start Reading for 2020 Season

Joel

Attached is the end picture for 2019 provided on October 28, 2019 (e-mail below) and a picture of the meter taken today June 27, 2020. We will likely start some irrigation tomorrow June 28,2020.

The meter is installed in the same spot as last year. Please let us know if you need any other documentation.

Thank you again for the assistance last year.

Contact me any time.

Dan Warren

Date	Meter Reading
Sunday, June 28, 2020	031380

Dan Warren, MBA, PMP
Senior Project Manager/Fisheries Biologist
dan.warren@djwassociates.com • Office (541) 929-4639 • Mobile (541) 602-5950



From: Dan Warren <dan.warren@djwassociates.com>
Sent: Monday, October 28, 2019 4:20 PM
To: 'PLAHN Joel M * WRD' <Joel.M.Plahn@oregon.gov>
Cc: Jeanna Eastman_WRD <jeana.m.eastman@state.or.us>; 'Dan Warren' <dan.warren@djwassociates.com>
Subject: 2019 Temporary Transfer T-12829 / Goracke / Dan Warren

Joel

Attached are the start and end pictures of our meter and the tracking spreadsheet we use.

We appreciate all the help and time you and Jeana spent on the Muddy this year.

Please let us know if you need any other documentation

Dan Warren

RECEIVED
JAN 26 2023
OWRD

Start - Friday June 7, 2019	020080
End - Mon, September 2, 2019	031380

Dan Warren, MBA, PMP
Senior Project Manager/Fisheries Biologist
dan.warren@djwassociates.com • Office (541) 929-4639 • Mobile (541) 602-5950



D.J. Warren & Associates Inc.
P.O. Box 1511, 3015 Southwood Drive, Philomath, OR 97370
djwassociates.com

From: Dan Warren <dan.warren@djwassociates.com>
Sent: Friday, August 16, 2019 3:28 PM
To: PLAHN Joel M * WRD <Joel.M.Plahn@oregon.gov>
Cc: Dan Warren_DJWA <dan.warren@djwassociates.com>
Subject: Thanks for the call / Dan W

Joel,

Thanks for the call today and the work you guys have done on the Muddy

Attached is the table I was referring to.

The guy who did this was Reed Marbot who used to be an Attorney for WRD retired I know Mike McCord knows him.

Thanks Dan W

Dan Warren, MBA, PMP
Senior Project Manager/Fisheries Biologist
dan.warren@djwassociates.com • Office (541) 929-4639 • Mobile (541) 602-5950



D.J. Warren & Associates Inc.
P.O. Box 1511, 3015 Southwood Drive, Philomath, OR 97370
djwassociates.com

RECEIVED
JAN 26 2023
OWRD
14159

Irrigation Record / Acre Feet Used / Whistling Wings / Temp Trans T-12829

Saturday, September 12, 2020 * Assume 2.5 acre feet/ Acre X 20 acres = 50 acre feet

50.0000

Set Number

Date	Meter Reading	Acre Feet used (Meter X .001)	*Acre Feet Remaining (20 Acres+8.514)	Approx Acre feet / used
Saturday, June 27, 2020	031380	31.380	50.000	
Sunday, June 28, 2020	031405	31.405	49.975	
Monday, June 29, 2020	031405	31.405	49.975	
Tuesday, June 30, 2020	031512	31.512	49.868	
Wednesday, July 1, 2020	031601	31.601	49.779	
Thursday, July 2, 2020	031692	31.692	49.688	
Friday, July 3, 2020	031790	31.790	49.590	
Saturday, July 4, 2020	031962	31.962	49.418	
Sunday, July 5, 2020	032090	32.090	49.290	
Monday, July 6, 2020	032090	32.090	49.290	
Tuesday, July 7, 2020	032090	32.090	49.290	
Wednesday, July 8, 2020	032209	32.209	49.171	
Thursday, July 9, 2020	032209	32.209	49.171	
Friday, July 10, 2020	032209	32.209	49.171	
Saturday, July 11, 2020	032298	32.298	49.082	
Sunday, July 12, 2020	032549	32.549	48.831	
Monday, July 13, 2020	032785	32.785	48.595	
Tuesday, July 14, 2020	032899	32.899	48.481	
Wednesday, July 15, 2020	033369	33.369	48.011	
Thursday, July 16, 2020	033793	33.793	47.587	
Friday, July 17, 2020	034076	34.076	47.304	
Saturday, July 18, 2020	034312	34.312	47.068	2.9320
Sunday, July 19, 2020	034599	34.599	46.781	
Monday, July 20, 2020	034599	34.599	46.781	
Tuesday, July 21, 2020	034785	34.785	46.595	0.1860
Wednesday, July 22, 2020	034961	34.961	46.419	0.1760
Thursday, July 23, 2020	035135	35.135	46.245	0.1740
Friday, July 24, 2020	035328	35.328	46.052	

RECEIVED

JAN 26 2023

OWRD

Irrigation Record / Acre Feet Used / Whistling Wings / Temp Trans T-12829

Saturday, September 12, 2020 * Assume 2.5 acre feet/ Acre X 20 acres = 50 acre feet

50.0000

Set Number

Date	Meter Reading	Acre Feet used (Meter X .001)	*Acre Feet Remaining (20 Acres+8.514)	Approx Acre feet / used
Saturday, July 25, 2020	035636	35.636	45.744	
Sunday, July 26, 2020	036044	36.044	45.336	
Monday, July 27, 2020	036466	36.466	44.914	
Tuesday, July 28, 2020	036901	36.901	44.479	-0.4350
Wednesday, July 29, 2020	37373	37.373	44.007	
Thursday, July 30, 2020	037532	37.532	43.848	
Friday, July 31, 2020	037727	37.727	43.653	-0.1950
Saturday, August 1, 2020	0.00	0.000	81.380	
Sunday, August 2, 2020	038382	38.382	42.998	
Monday, August 3, 2020	038867	38.867	42.513	
Tuesday, August 4, 2020	039257	39.257	42.123	
Wednesday, August 5, 2020	039640	39.640	41.740	
Thursday, August 6, 2020	039983	39.983	41.397	8.6030
Friday, August 7, 2020	040323	40.323	41.057	
Saturday, August 8, 2020	040656	40.656	40.724	
Sunday, August 9, 2020	041033	41.033	40.347	9.5210
Monday, August 10, 2020	041341	41.341	40.039	
Tuesday, August 11, 2020	041678	41.678	39.702	
Wednesday, August 12, 2020	041989	41.989	39.391	
Thursday, August 13, 2020	042267	42.267	39.113	10.3050
Friday, August 14, 2020	042560	42.560	38.820	10.4700
Saturday, August 15, 2020	042887	42.887	38.493	
Sunday, August 16, 2020	043073	43.073	38.3070	10.9830
Monday, August 17, 2020	043226	43.226	38.1540	
Tuesday, August 18, 2020	043537	43.537	37.8430	
Wednesday, August 19, 2020	043823	43.823	37.5570	
Thursday, August 20, 2020	044080	44.080	37.3000	
Friday, August 21, 2020	044216	44.216	37.1640	
Saturday, August 22, 2020	044216	44.216	37.1640	
Sunday, August 23, 2020	044351	44.351	37.0290	11.4520
Monday, August 24, 2020	044472	44.472	36.9080	11.573
Tuesday, August 25, 2020	044611	44.611	36.7690	11.712
Wednesday, August 26, 2020	044860	44.860	36.5200	11.961

RECEIVED

JAN 26 2023

OWRD

14159

Irrigation Record / Acre Feet Used / Whistling Wings / Temp Trans T-12829

Saturday, September 12, 2020 * Assume 2.5 acre feet/ Acre X 20 acres = 50 acre feet

50.0000


Set Number

Date	Meter Reading	Acre Feet used (Meter X .001)	*Acre Feet Remaining (20 Acres+8.514)	Approx Acre feet / used
Thursday, August 27, 2020	045130	45.130	36.2500	12.231
Friday, August 28, 2020	045442	45.442	35.9380	12.543
Saturday, August 29, 2020	045772	45.772	35.6080	12.873
Sunday, August 30, 2020	045931	45.931	35.4490	13.032
Monday, August 31, 2020	046195	46.195	35.1850	13.296
Tuesday, September 1, 2020	046521	46.521	34.8590	13.622
Wednesday, September 2, 2020	046795	46.795	34.5850	13.896
Thursday, September 3, 2020	046795	46.795	34.5850	13.896
Friday, September 4, 2020	046795	46.795	34.5850	Last Irrigation Day
Saturday, September 12, 2020	047037	47.037	34.3430	14.138

RECEIVED

JAN 26 2023

OWRD



1-1-59



RECEIVED

JAN 26 2023

OWRD

djwarren1027@gmail.com

From: djwarren1027@gmail.com
Sent: Tuesday, September 28, 2021 8:36 AM
To: 'PLAHN Joel M * WRD'
Cc: 'Jeanna Eastman_WRD'; djwarren1027@gmail.com
Subject: 2021 records- Temporary Transfer T-12829 / Goracke / Dan Warren / Meter Start/End Reading for 2021 Irrigation Season
Attachments: 2021_irriga_Temp Trans T-12829 Start-052221.JPG; 2021_irriga_Temp Trans T-12829 end-090821 .jpeg; 2021 Irriga Temp Trans T-12829.xlsx

Joel,

Attached are the start and end pictures of our meter and the tracking spreadsheet we use for the 2021 irrigation season.

We appreciate the help and time from WRD this year

Please let us know if you need any other documentation

Dan Warren

Start of 2021 Irrigation for Temp Transfer T-12829 Goracke

Date	Meter Reading
Saturday, May 22, 2021	047037

End of 2021 Irrigation for Temp Transfer T12829 Goracke

Date	Meter Reading
Thursday, September 9, 2021	062058

Dan Warren
3015 Southwood Drive
P.O. Box 1511
Philomath, Oregon 97370
Mobile (541) 602-5950

RECEIVED

JAN 26 2023

OWRD

From: djwarren1027@gmail.com <djwarren1027@gmail.com>
Sent: Tuesday, May 25, 2021 8:36 AM
To: 'PLAHN Joel M * WRD' <Joel.M.Plahn@oregon.gov>
Cc: 'Jeanna Eastman_WRD' <jeana.m.eastman@state.or.us>; djwarren1027@gmail.com
Subject: 2021 records- Temporary Transfer T-12829 / Goracke / Dan Warren / Meter Start Reading for 2021 Irrigation Season

Joel,

Attached is the end picture for 2020 provided on October 1, 2020 (e-mail below) and a picture of the meter taken on May 22, 2021.

Date	Meter Reading
Saturday, May 22, 2021	047037

The meter is installed in the same spot as last year. Please let us know if you need any other documentation.

Thank you again for the assistance last year.

Contact me any time.

Dan Warren

Dan Warren
3015 Southwood Drive
P.O. Box 1511
Philomath, OR 97370
Mobile (541) 602-5950

From: Dan Warren <dan.warren@djwassociates.com>
Sent: Thursday, October 1, 2020 12:02 PM
To: 'PLAHN Joel M * WRD' <Joel.M.Plahn@oregon.gov>
Cc: 'Jeanna Eastman_WRD' <jeana.m.eastman@state.or.us>; 'Daniel Warren' <djwarren1027@gmail.com>; 'Dan Warren' <dan.warren@djwassociates.com>
Subject: 2020 records- Temporary Transfer T-12829 / Goracke / Dan Warren / Meter Start Reading for 2020 Season

Joel

Attached are the start and end pictures of our meter and the tracking spreadsheet we use for the 2020 irrigation season.

We appreciate the help and time from WRD this year

Please let us know if you need any other documentation

Dan Warren

RECEIVED

JAN 26 2023

OWRD

Irrigation Record / Acre Feet
Used

Temp Transfer T-12829 / Goracke

* Assume 2.5 acre feet/ Acre X 20 acres = 50 acre feet

50.0000

Set Number

Date	Meter Reading	Acre Feet used (Meter X .001)	Approx Acre feet / used
Saturday, May 22, 2021	047037	47.037	
Sunday, May 23, 2021	047037	47.037	
Monday, May 24, 2021	047267	47.267	
Tuesday, May 25, 2021	047267	47.267	
Wednesday, May 26, 2021	047267	47.267	
Thursday, May 27, 2021	047267	47.267	
Friday, May 28, 2021	047419	47.419	
Saturday, May 29, 2021	047606	47.606	
Sunday, May 30, 2021	047747	47.747	
Monday, May 31, 2021	047952	47.952	
Tuesday, June 1, 2021	047952	47.952	
Wednesday, June 2, 2021	048121	48.121	
Thursday, June 3, 2021	048121	48.121	
Friday, June 4, 2021	048217	48.217	
Saturday, June 5, 2021	048405	48.405	
Sunday, June 6, 2021	048562	48.562	
Monday, June 7, 2021	048776	48.776	
Tuesday, June 8, 2021	048848	48.848	
Wednesday, June 9, 2021	048918	48.918	
Thursday, June 10, 2021	049027	49.027	
Friday, June 11, 2021	049027	49.027	
Saturday, June 12, 2021	049027	49.027	
Sunday, June 13, 2021	049027	49.027	
Monday, June 14, 2021	049027	49.027	
Tuesday, June 15, 2021	049027	49.027	
Wednesday, June 16, 2021	049027	49.027	
Thursday, June 17, 2021	049027	49.027	
Friday, June 18, 2021	049027	49.027	

RECEIVED

JAN 26 2023

OWRD

14159

Irrigation Record / Acre Feet
Used

Temp Transfer T-12829 / Goracke

* Assume 2.5 acre feet/ Acre X 20 acres = 50 acre feet

50.0000

Set Number

Date	Meter Reading	Acre Feet used (Meter X .001)	Approx Acre feet / used
Saturday, June 19, 2021	049170	49.170	
Sunday, June 20, 2021	049303	49.303	
Monday, June 21, 2021	049445	49.445	
Tuesday, June 22, 2021	049537	49.537	
Wednesday, June 23, 2021	049772	49.772	
Thursday, June 24, 2021	50141	50.141	
Friday, June 25, 2021	050396	50.396	
Saturday, June 26, 2021	050496	50.496	
Sunday, June 27, 2021	050646	50.646	
Monday, June 28, 2021	050768	50.768	
Tuesday, June 29, 2021	051060	51.060	
Wednesday, June 30, 2021	051335	51.335	
Thursday, July 1, 2021	051578	51.578	
Friday, July 2, 2021	051701	51.701	
Saturday, July 3, 2021	051822	51.822	
Sunday, July 4, 2021	52058	52.058	
Monday, July 5, 2021	052299	52.299	
Tuesday, July 6, 2021	052579	52.579	
Wednesday, July 7, 2021	052858	52.858	
Thursday, July 8, 2021	053142	53.142	
Friday, July 9, 2021	053282	53.282	
Saturday, July 10, 2021	053282	53.282	
Sunday, July 11, 2021	053282	53.282	
Monday, July 12, 2021	053282	53.282	
Tuesday, July 13, 2021	053282	53.282	
Wednesday, July 14, 2021	053282	53.282	
Thursday, July 15, 2021	053641	53.641	
Friday, July 16, 2021	053763	53.763	
Saturday, July 17, 2021	054020	54.020	
Sunday, July 18, 2021	054373	54.373	
Monday, July 19, 2021	054714	54.714	
Tuesday, July 20, 2021	055011	55.011	
Wednesday, July 21, 2021	055305	55.305	

RECEIVED

JAN 26 2023

OWRD

Irrigation Record / Acre Feet
Used

Temp Transfer T-12829 / Goracke

* Assume 2.5 acre feet/ Acre X 20 acres = 50 acre feet

50.0000

Set Number

Date	Meter Reading	Acre Feet used (Meter X .001)	Approx Acre feet / used
Thursday, July 22, 2021	055571	55.571	
Friday, July 23, 2021	055733	55.733	
Saturday, July 24, 2021	055838	55.838	
Sunday, July 25, 2021	055984	55.984	
Monday, July 26, 2021	056121	56.121	
Tuesday, July 27, 2021	056264	56.264	
Wednesday, July 28, 2021	056401	56.401	
Thursday, July 29, 2021	056714	56.714	
Friday, July 30, 2021	056942	56.942	
Saturday, July 31, 2021	057112	57.112	
Sunday, August 1, 2021	057279	57.279	
Monday, August 2, 2021	057112	57.112	
Tuesday, August 3, 2021	057880	57.880	
Wednesday, August 4, 2021	058183	58.183	
Thursday, August 5, 2021	058479	58.479	
Friday, August 6, 2021	058750	58.750	
Saturday, August 7, 2021	058904	58.904	
Sunday, August 8, 2021	059051	59.051	
Monday, August 9, 2021	059227	59.227	
Tuesday, August 10, 2021	059342	59.342	
Wednesday, August 11, 2021	059470	59.470	
Thursday, August 12, 2021	059637	59.637	
Friday, August 13, 2021	059800	59.800	
Saturday, August 14, 2021	059958	59.958	
Sunday, August 15, 2021	060242	60.242	
Monday, August 16, 2021	060468	60.468	
Tuesday, August 17, 2021	060614	60.614	
Wednesday, August 18, 2021	060700	60.700	
Thursday, August 19, 2021	060949	60.949	
Friday, August 20, 2021	061080	61.080	
Saturday, August 21, 2021	061206	61.206	
Sunday, August 22, 2021	061460	61.460	
Monday, August 23, 2021	061707	61.707	
Tuesday, August 24, 2021	061841	61.841	14.80
Wednesday, August 25, 2021	061841	61.841	
Thursday, August 26, 2021	061841	61.841	
Friday, August 27, 2021	061841	61.841	
Saturday, August 28, 2021	061841	61.841	
Sunday, August 29, 2021	061841	61.841	
Monday, August 30, 2021	061841	61.841	
Tuesday, August 31, 2021	061841	61.841	
Wednesday, September 1, 2021	061841	61.841	
Thursday, September 2, 2021	061841	61.841	
Friday, September 3, 2021	061841	61.841	
Saturday, September 4, 2021	061841	61.841	
Sunday, September 5, 2021	061841	61.841	
Monday, September 6, 2021	061841	61.841	
Tuesday, September 7, 2021	061841	61.841	

RECEIVED

JAN 26 2023

OWRD

14159

Irrigation Record / Acre Feet
Used

Temp Transfer T-12829 / Goracke

* Assume 2.5 acre feet/ Acre X 20 acres = 50 acre feet

50.0000

Set Number

Date	Meter Reading	Acre Feet used (Meter X .001)	Approx Acre feet / used
Wednesday, September 8, 2021	061987	61.987	last day
Thursday, September 9, 2021	062058	62.058	15.02


RECEIVED

JAN 26 2023

OWRD

OWRD

RECEIVED
JAN 20 2023
OWRD



14159



RECEIVED

JAN 26 2023

djwarren1027@gmail.com

From: djwarren1027@gmail.com
Sent: Monday, July 11, 2022 8:57 AM
To: 'PLAHN Joel M * WRD'
Cc: 'Jeanna Eastman_WRD'; djwarren1027@gmail.com
Subject: 2022 records-Temporary Transfer T-12829 / Goracke / Dan Warren / Meter Start Reading for 2022 Irrigation Season
Attachments: 2021_irriga_Temp Trans T-12829 end-090821 .jpeg; 2022_Irriga-Temp Trans T-12829 Start 070922.jpg

Joel,

Attached is the end picture for 2021 provided on Thurs September 28, 2021 (e-mail below) and a picture of the meter taken on Saturday July 9, 2022.

End of 2021 Irrigation for Temp Transfer T12829 Goracke

Date	Meter Reading
Thursday, September 9, 2021	062058

The meter is installed in the same spot as last year. Please let us know if you need any other documentation.

Thank you again for the assistance last year.

Contact me any time.

Dan Warren

Dan Warren
3015 Southwood Drive
P.O. Box 1511
Philomath, Oregon 97370
Mobile (541) 602-5950

RECEIVED
JAN 26 2023
OWRD

From: djwarren1027@gmail.com <djwarren1027@gmail.com>
Sent: Tuesday, September 28, 2021 8:36 AM
To: 'PLAHN Joel M * WRD' <Joel.M.Plahn@oregon.gov>
Cc: 'Jeanna Eastman_WRD' <jeanna.m.eastman@state.or.us>; djwarren1027@gmail.com
Subject: 2021 records- Temporary Transfer T-12829 / Goracke / Dan Warren / Meter Start/End Reading for 2021 Irrigation Season

Joel,

Attached are the start and end pictures of our meter and the tracking spreadsheet we use for the 2021 irrigation season.

We appreciate the help and time from WRD this year

Please let us know if you need any other documentation

Dan Warren

Start of 2021 Irrigation for Temp Transfer T-12829 Goracke

Date	Meter Reading
Saturday, May 22, 2021	047037

End of 2021 Irrigation for Temp Transfer T12829 Goracke

Date	Meter Reading
Thursday, September 9, 2021	062058

RECEIVED

JAN 26 2023

OWRD

Dan Warren
3015 Southwood Drive
P.O. Box 1511
Philomath, Oregon 97370
Mobile (541) 602-5950

From: djwarren1027@gmail.com <djwarren1027@gmail.com>
Sent: Tuesday, May 25, 2021 8:36 AM
To: 'PLAHN Joel M * WRD' <Joel.M.Plahn@oregon.gov>
Cc: 'Jeanna Eastman_WRD' <jeana.m.eastman@state.or.us>; djwarren1027@gmail.com
Subject: 2021 records- Temporary Transfer T-12829 / Goracke / Dan Warren / Meter Start Reading for 2021 Irrigation Season

Joel,

Attached is the end picture for 2020 provided on October 1, 2020 (e-mail below) and a picture of the meter taken on May 22, 2021.

Date	Meter Reading
Saturday, May 22, 2021	047037

The meter is installed in the same spot as last year. Please let us know if you need any other documentation.

Irrigation Record / Acre Feet
Used Temp Trans T-12829

Monday, September 12, 2022 * Assume 2.5 acre feet/ Acre X 20 acres

Set Number				
Date	Meter Reading	Acre Feet used (Meter X .001)	*Acre Feet Remaining (20 Acres+8.514)	Approx Acre feet / used
Saturday, July 9, 2022	062058	62.058	50.000	
Sunday, July 10, 2022	062263	62.263	49.795	
Monday, July 11, 2022	064468	64.468	47.590	
Tuesday, July 12, 2022	064468	64.468	47.590	
Wednesday, July 13, 2022	064468	64.468	47.590	
Thursday, July 14, 2022	064468	64.468	47.590	
Friday, July 15, 2022	064468	64.468	47.590	
Saturday, July 16, 2022	062525	62.525	49.533	
Sunday, July 17, 2022	062704	62.704	49.354	0.6460
Monday, July 18, 2022	062845	62.845	49.213	
Tuesday, July 19, 2022	062930	62.930	49.128	
Wednesday, July 20, 2022	063134	63.134	48.924	
Thursday, July 21, 2022	063477	63.477	48.581	
Friday, July 22, 2022	063627	63.627	48.431	
Saturday, July 23, 2022	063829	63.829	48.229	1.7710
Sunday, July 24, 2022	064075	64.075	47.983	
Monday, July 25, 2022	064372	64.372	47.686	
Tuesday, July 26, 2022	064513	64.513	47.545	
Wednesday, July 27, 2022	064654	64.654	47.404	
Thursday, July 28, 2022	065079	65.079	46.979	3.021
Friday, July 29, 2022	065448	65.448	46.610	
Saturday, July 30, 2022	065719	65.719	46.339	
Sunday, July 31, 2022	066120	66.120	45.938	4.062
Monday, August 1, 2022	066388	66.388	45.670	4.330
Tuesday, August 2, 2022	066617	66.617	45.441	
Wednesday, August 3, 2022	066730	66.730	45.328	4.672
Thursday, August 4, 2022	066961	66.961	45.097	
Friday, August 5, 2022	067131	67.131	44.927	

RECEIVED

JAN 26 2023

OWRD

14159

Irrigation Record / Acre Feet
Used Temp Trans T-12829

Monday, September 12, 2022 * Assume 2.5 acre feet/ Acre X 20 acres

Set Number

Date	Meter Reading	Acre Feet used (Meter X .001)	*Acre Feet Remaining (20 Acres+8.514)	Approx Acre feet / used
Saturday, August 6, 2022	067285	67.285	44.773	
Sunday, August 7, 2022	067676	67.676	44.382	5.618
Monday, August 8, 2022	068056	68.056	44.002	
Tuesday, August 9, 2022	068306	68.306	43.752	
Wednesday, August 10, 2022	068306	68.306	43.752	
Thursday, August 11, 2022	068439	68.439	43.619	
Friday, August 12, 2022	068572	68.572	43.486	
Saturday, August 13, 2022	068888	68.888	43.170	6.830
Sunday, August 14, 2022	069157	69.157	42.901	
Monday, August 15, 2022	069456	69.456	42.602	
Tuesday, August 16, 2022	069586	69.586	42.472	
Wednesday, August 17, 2022	069870	69.870	42.188	
Thursday, August 18, 2022	070167	70.167	41.891	
Friday, August 19, 2022	070469	70.469	41.589	
Saturday, August 20, 2022	070698	70.698	41.360	
Sunday, August 21, 2022	070871	70.871	41.187	8.813
Monday, August 22, 2022	071126	71.126	40.932	
Tuesday, August 23, 2022	071283	71.283	40.775	
Wednesday, August 24, 2022	071424	71.424	40.634	
Thursday, August 25, 2022	071424	71.424	40.634	
Friday, August 26, 2022	071675	71.675	40.383	
Saturday, August 27, 2022	071806	71.806	40.252	
Sunday, August 28, 2022	071806	71.806	40.252	
Monday, August 29, 2022	072089	72.089	39.969	
Tuesday, August 30, 2022	072321	72.321	39.737	
Wednesday, August 31, 2022	072555	72.555	39.503	
Thursday, September 1, 2022	072678	72.678	39.380	
Friday, September 2, 2022	072678	72.678	39.380	
Saturday, September 3, 2022	072678	72.678	39.380	
Sunday, September 4, 2022	073071	73.071	38.987	8.5580
Monday, September 5, 2022	073301	73.301	38.757	8.7880
Tuesday, September 6, 2022	073567	73.567	38.491	9.0540
Wednesday, September 7, 2022	073687	73.687	38.371	9.1740

RECEIVED

JAN 26 2023

OWRD

Irrigation Record / Acre Feet
 Used Temp Trans T-12829

Monday, September 12, 2022 * Assume 2.5 acre feet/ Acre X 20 acres


Set Number				
Date	Meter Reading	Acre Feet used (Meter X .001)	*Acre Feet Remaining (20 Acres+8.514)	Approx Acre feet / used
Thursday, September 8, 2022	073821	73.821	38.237	9.3080
Friday, September 9, 2022	073821	73.821	38.237	9.3080
Saturday, September 10, 2022	073821	73.821	38.237	9.3080
Sunday, September 11, 2022	074096	74.096	37.962	9.5830
Monday, September 12, 2022	074229	74.229	37.829	9.7160

RECEIVED
 JAN 26 2023
 OWRD

RECEIVED

JAN 26 2023

OWRD





RECEIVED

JAN 26 2023

OWRD

14159

BENTON COUNTY, OREGON 2007-416621
DE-BS
Cnt=1 Stn=8 COUNTER1 02/02/2007 11:22:31 AM
\$15.00 \$11.00 \$10.00 \$15.00 \$51.00



I, James V. Morales, County Clerk for Benton County, Oregon, certify that the instrument identified herein was recorded in the Clerk records.
James V. Morales - County Clerk



STATUTORY BARGAIN AND SALE DEED

Grantor's Name and Address:

Terry Robert Goracke
25790 Old River Road
Monroe, OR 97356

Grantee's Name and Address:

Goracke Bros., an Oregon
co-partnership, composed of
Daniel L. Goracke, Thomas P.
Goracke and Jeffrey A. Goracke
25930 Old River Road
Monroe, OR 97456

After recording return to:

Evashevski, Elliott, Cihak & Hediger, P.C.
Attorneys at Law
P. O. Box 983
Albany, OR 97321-0369

**The true and actual consideration
for this conveyance is NONE**

**Until a change is requested
all tax statements shall be sent to:**

Goracke Bros., an Oregon
co-partnership, composed of
Daniel L. Goracke, Thomas P.
Goracke and Jeffrey A. Goracke
25930 Old River Road
Monroe, OR 97456

RECEIVED

JAN 26 2023

OWRD

Tax Account Information:

Tax Lot Nos.: 14-5-5 #300; 14-5-5 #401; 14-5-6 #700; 14-5-8 #100; 14-5-9 #700.

Conveyance

Terry Robert Goracke, Grantor, conveys to Goracke Bros., an Oregon co-partnership, composed of Daniel L. Goracke, Thomas P. Goracke and Jeffrey A. Goracke, Grantee, the following described real property located in Benton County, Oregon:

See Exhibit "A" attached hereto.

Subject to: Easements, conditions and restrictions of record.

THIS TRANSACTION IS NOT INTENDED TO CONSOLIDATE ANY OF THE INDIVIDUALLY DESCRIBED PARCELS OR TAX LOTS FOR LAND USE, TAX LOTS, OR ANY OTHER PURPOSE.

BEFORE SIGNING OR ACCEPTING THIS INSTRUMENT, THE PERSON TRANSFERRING FEE TITLE SHOULD INQUIRE ABOUT THE PERSON'S RIGHTS, IF ANY, UNDER ORS 197.352. THIS INSTRUMENT DOES NOT ALLOW USE OF THE PROPERTY DESCRIBED IN THIS INSTRUMENT IN VIOLATION OF APPLICABLE LAND USE LAWS AND REGULATIONS. BEFORE SIGNING OR ACCEPTING THIS INSTRUMENT, THE PERSON ACQUIRING FEE TITLE TO THE PROPERTY SHOULD CHECK WITH THE APPROPRIATE CITY OR COUNTY PLANNING DEPARTMENT TO VERIFY APPROVED USES, TO DETERMINE ANY LIMITS ON LAWSUITS AGAINST FARMING OR FOREST PRACTICES AS DEFINED IN ORS 30.930 AND TO INQUIRE ABOUT THE RIGHTS OF NEIGHBORING PROPERTY OWNERS, IF ANY, UNDER ORS 197.352.

FIDELITY NATIONAL TITLE 904661

DATED this 31 day of January, 2007.

Terry Robert Goracke
Terry Robert Goracke

STATE OF OREGON)
) ss.
County of Benton)

Date: January 31, 2007

Personally appeared the above named Terry Robert Goracke and acknowledged the foregoing instrument to be his voluntary act and deed.

Before me:

Karen L Davis
Notary Public for Oregon
My Commission Expires: 6-28-08



RECEIVED

JAN 26 2023

OWRD




Exhibit "A"

TRACT I: Beginning at the interior corner of William G. Porter D.L.C. No. 37, Township 14 South, Range 5 West of Willamette Meridian; thence South 0°17' East along the claim line 22.79 chains; thence East to the East line of said claim; thence North along the East line of said claim 22.79 chains to a point due East of the point of beginning; thence West to the place of beginning.

TRACT II: Beginning at a 3/4" iron pin on the West line 16.552 chains South 0°15' East of the Northwest corner of David C. Belcher D.L.C. No. 41, Township 14 South, Range 5 West, Willamette Meridian, and running thence North 89°46' East parallel with the North line of said claim 29.00 chains to a 1 inch pipe; thence South 0°15' East 23.512 chains to a 1-1/2 inch pipe; thence North 89°57' West 28.545 chains to a 3/4 inch bolt which is .455 of a chain South 89°57' East of a 1 inch bolt on the West line of said claim at a point 20.05 chains North 0°15' West of the Southwest corner of said claim; thence North 0°15' West 10.29 chains to a 1-1/4 inch pipe; thence North 89°57' West .455 of a chain to a 3/4 inch iron pin on the West line of said claim at a point 30.34 chains North 0°15' West of the Southwest corner of said claim; thence North 0°15' West along the West line of said claim 13.088 chains to the place of beginning. Beginning at a 1-1/4 inch pipe, the Southwest corner of David C. Belcher D.L.C. No. 41, Township 14 South, Range 5 West, Willamette Meridian, and running thence North 0°15' West along the West line of said claim 30.34 chains to a 3/4 inch iron pin at the South line of the county road; thence South 89°57' East .455 chain to a 1-1/4 inch pipe; thence South 0°15' East 10.29 chains to a 3/4 inch bolt which is .455 of a chain South 89°57' East of a 1 inch bolt on the West line of said claim; thence South 89°57' East 39.641 chains to a 1-1/4 inch pipe the interior corner of said claim; thence South 0°10' West along the claim line 19.959 chains to a 1-1/4 inch pipe the most southerly southeast corner of said claim; thence South 89°55' West along the claim line 39.95 chains to the place of beginning.

TRACT III: Beginning at the Northwest corner of the David C. Belcher D.L.C. No. 41 in Section 5, Township 14 South, Range 5 West of Willamette Meridian, Benton County, Oregon; thence South 0°09' East along the West line of said D.L.C. No. 41 a distance of 122.00 feet; thence North 89°52' West 2128.05 feet; thence South 81°35' West 1477.94 feet; thence North 5°56' West 1022.55 feet to the North line of the Grantor as recorded in Book 156, page 93, Benton County, Oregon Deed Records; thence East along the said grantors north line 3587.94 feet to a point that bears North 0°09' West from the point of beginning; thence South 0°09' East 683.53 feet to the point of beginning.

SUBJECT TO: Rights of the public in roads and highways.
ALSO SUBJECT TO: Taxes subsequent to 1968-69 taxes.
ALSO SUBJECT TO: Such liens and encumbrances as may have been placed or suffered to have been placed against said premises by, through or under the grantee or his predecessors in interest.

RECEIVED

JAN 26 2023

OWRD

[HCN:rjc:goracke.bsd29 - Tax Lot Nos. 14-5-5 #300; 14-5-5 #401; 14-5-6 #700; 14-5-8 #100; 14-5-9 #700]

14159



Supplemental Form D

Water Right Transfers Within the Boundaries of or Served by a District*

[For transfer applications submitted under OAR Chapter 690 Division 380]

*District = Irrigation District, Drainage District, Water Improvement District or Water Control District formed under ORS 545, 547, 552, 553, or any corporation formed under ORS 554.

The Department encourages applicants to coordinate with districts during the planning and preparation of transfer applications involving water rights issued in the name of a district or involving the transfer of water rights located within the boundaries of a district.

This form must be included with your transfer application if the transfer involves rights issued in the name of a district or rights located within district boundaries. This form can be used for both permanent and temporary transfers.

1. APPLICANT INFORMATION

Name: Tom Goracke

Address: 26744 McFarland Road

City: Monroe State: Oregon Zip: 97456-9626

Home Phone: 541-424-5284 Work Phone: 541-520-5618 Other Phone: Mobile 541-520-5618

Fax: _____ **E-Mail Address: Gorake@Peak.org

2. DISTRICT INFORMATION

District Name: Greenberry Irrigation District

Address: 30742 Venell Ln

City: Corvallis State: Oregon Zip: 97333

Home Phone: 541-752-2446 Work Phone: 541-602-8244 Other Phone:

Fax: _____ **E-Mail Address: Larry@venellfarms

RECEIVED

JAN 26 2023

OWRD

** By providing an e-mail address, the district and the applicant consent to receive all correspondence from the Department electronically. Copies of final order documents will also be mailed.

3. WATER RIGHT(S) ISSUED IN THE NAME OF A DISTRICT(S) OR LOCATED WITHIN THE BOUNDARIES OF A DISTRICT

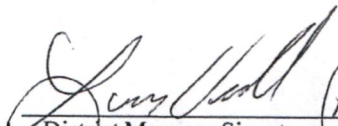
List the water right(s) involved in this transfer:

	Application / Decree	Permit / Previous Transfer	Certificate
1.	TBD	T-12829	24030
2.		-	
3.		-	
4.		-	
5.		-	
6.		-	

4. DISTRICT CONCURRENCE WITH PROPOSED WATER RIGHT TRANSFER

The district certifies the following:

- (1) The applicant has conferred with the district about the proposed water right transfer application;
- (2) The district has reviewed the applicant's proposed water right transfer application and maps; and
- (3) The district concurs with the proposed water right transfer application.


District Manager Signature

(President)

Larry Venell
Name (print)

1-17-23
Date

GID

RECEIVED
JAN 26 2023
OWRD



Supplemental Form D

Water Right Transfers Within the Boundaries of or Served by a District*

[For transfer applications submitted under OAR Chapter 690 Division 380]

*District = Irrigation District, Drainage District, Water Improvement District or Water Control District formed under ORS 545, 547, 552, 553, or any corporation formed under ORS 554.

The Department encourages applicants to coordinate with districts during the planning and preparation of transfer applications involving water rights issued in the name of a district or involving the transfer of water rights located within the boundaries of a district.

This form must be included with your transfer application if the transfer involves rights issued in the name of a district or rights located within district boundaries. This form can be used for both permanent and temporary transfers.

1. APPLICANT INFORMATION

Name: Tom Goracke

Address: 26744 McFarland Road

City: Monroe State: Oregon Zip: 97456-9626

Home Phone: 541-424-5284 Work Phone: 541-520-5618 Other Phone: Mobile 541-520-5618

Fax: _____ **E-Mail Address: Gorake@Peak.org

2. DISTRICT INFORMATION

District Name: Greenberry Irrigation District

Address: 30742 Venell Ln

City: Corvallis State: Oregon Zip: 97333

Home Phone: 541-752-2446 Work Phone: 541-602-8244 Other Phone:

Fax: _____ **E-Mail Address: Larry@venellfarms

RECEIVED

JAN 26 2023

OWRD

** By providing an e-mail address, the district and the applicant consent to receive all correspondence from the Department electronically. Copies of final order documents will also be mailed.

3. WATER RIGHT(S) ISSUED IN THE NAME OF A DISTRICT(S) OR LOCATED WITHIN THE BOUNDARIES OF A DISTRICT


List the water right(s) involved in this transfer:

	Application / Decree	Permit / Previous Transfer	Certificate
1.	TBD	T-12829	24030
2.		-	
3.		-	
4.		-	
5.		-	
6.		-	

4. DISTRICT CONCURRENCE WITH PROPOSED WATER RIGHT TRANSFER

The district certifies the following:

- (1) The applicant has conferred with the district about the proposed water right transfer application;
- (2) The district has reviewed the applicant's proposed water right transfer application and maps; and
- (3) The district concurs with the proposed water right transfer application.


 District Manager Signature (President) Larry Venell
 Name (print)

1-17-23
 Date

GID

RECEIVED
 JAN 26 2023
OWRD

Shipment Receipt: Page #1 of 1

THIS IS NOT A SHIPPING LABEL. PLEASE SAVE FOR YOUR RECORDS.

SHIP DATE:
THUR 26 JAN 2023

EXPECTED DELIVERY DATE:
FRI 27 JAN 2023 10:30 AM

SHIP FROM:
DAN WARREN
PO BOX 1511
PHILOMATH OR 97370
(541) 602-5950

SHIPMENT INFORMATION:
UPS NEXT DAY AIR COM
0 lb 2.2 oz actual wt
LTR Billed Weight
CARRIER LETTER
DECLARED VALUE = 100.00

TRACKING NUMBER: 127UW9220106920379
SHIPMENT ID: MNZDUBRETAPRH
SHIP REF 1: - -
SHIP REF 2: - -

SHIP TO:
OREGON WATER RESOURCES DEPT
ARLA DAVIS
725 SUMMER ST NE
STE A
NORTH HALL OFC BLDG
SALEM OR 97301-1266
BUSINESS

DESCRIPTION OF GOODS:
DOCS

SHIPMENT CHARGES:
NEXT DAY AIR COM 28.61
SERVICE OPTIONS 0.00
FUEL SURCHARGE 5.29
CMB PROCESSING FEE 0.22

SHIPPED THROUGH:
THE UPS STORE #5088
CORVALLIS, OR 97333-1044
(541) 752-1830

TOTAL \$34.12

COMPLETE ONLINE TRACKING: ENTER THIS ADDRESS IN YOUR WEB BROWSER TO TRACK:
[HTTP://THEUPSSTORE.COM](http://theupsstore.com) (SELECT TRACKING, ENTER SHIPMENT ID #) SHIPMENT
QUESTIONS? CONTACT SHIPPED THROUGH ABOVE.

SHIPMENT ID: MNZDUBRETAPRH



Powered by ShipTr
01/26/2023 11:10 AM Pacific Time F

The UPS Store



SEE NOTICE ON REVERSE regarding UPS terms, and notice of limitations of liability. Where allowed by law, UPS does not act as forwarding agent for export control and customs purposes. If required from the US, shipper certifies that the commodities, technology or software were exported from the US in accordance with the Export Administration Regulations. Circles country to law to prohibited. KSD 872 1222

14159

DAVIS Arla L * WRD

From: djwarren1027@gmail.com
Sent: Thursday, January 26, 2023 1:53 PM
To: DAVIS Arla L * WRD
Cc: djwarren1027@gmail.com
Subject: PAYMENT / Dan Warren, Temporary Water Right Transfer Application (to re-new expired Temporary Transfer T-12829)
Attachments: UPS OWRD Receipt- Warren .pdf

Arla,



Apologize again for missing the payment check in our application submittal send yesterday

Attached is the UPS receipt and tracking information for the payment.

Should be to your office before 10:30 AM Friday January 27.

Appreciate it, Dan Warren

Dan Warren
3015 Southwood Drive
P.O. Box 1511
Philomath, Oregon 97370
Mobile (541) 602-5950



Date Received (Date Stamp Here)

OWRD Over-the-Counter Submission Receipt

Applicant Name(s) & Address: Tom Goracke

26744 McFarland RD, Monroe, OR 97456

Transaction Type: Temp. Transfer

Fees Received: \$ 1004.00

Cash Check; Check No. 1383

Name(s) on Check: Whistling Wings LLC Daniel Warren

Thank you for your submission. Oregon Water Resources Department (Department) staff will review your submittal as soon as possible.

If your submission is determined to be complete, you will receive a receipt for the fees paid and an acknowledgement letter stating your submittal is complete.

If determined to be incomplete, your submission and the accompanying fees will be returned with an explanation of deficiencies that must be addressed in order for the submittal to be accepted.

If you have any questions, please feel free to contact the Department's Customer Service staff at 503-986-0801 or 503-986-0810.

Sincerely,
OWRD Customer Service Staff

Submission received by: Conie Lorrain
(Name of OWRD staff)

Instructions for OWRD staff:

- Complete this Submission Receipt and make two (2) copies. Place one copy with the check/cash; and place the other copy with the submission (i.e., the application or other document).
- Date-stamp all pages. (NOTE: Do not stamp check.)
- Give this original Submission Receipt to the applicant.
- Record Submission Receipt information on the "RECEIVED OVER THE COUNTER" log sheet.
- Fold and put one copy of the Submission Receipt with check/cash into the Safe slot. Place the other copy of the Submission Receipt with submission (application/other document) in the top drawer of filing cabinet.

14150

To: Arla Davis, Transfer Specialist, Transfer and Conservation Section
From: Daniel Warren (for Applicant Tom Goracke)
Date: January 25, 2023
Re: Temporary Water Right Transfer Application (to re-new expired Temporary Transfer T-12829)

Ms. Davis,

We are submitting a Temporary Water Right Transfer Application to renew the expired Temporary Transfer T-12829, previously approved under to change the place of use under Certificate 24030 for a five-year period from 2018 through 2022.

Attached to this transmittal we are providing the following;

- *Attachment 1.* Completed Application for Water Right Temporary Transfer
- *Attachment 2.* Signed statement that Certificate 37500 will remain unexercised at the place of use as described in the original water right during the period of the temporary transfer
- *Attachment 3.* Evidence of Use Affidavit (2018 through 2022) Final Order from Application No. T-12829 (under Certificate 24030) information to comply with “the water right is not subject to forfeiture and documentation that a presumption of forfeiture for non-use would be rebutted under ORS 540.610(2) is attached”
- *Attachment 4.* Current recorded deed for the land from which the authorized place of use is temporarily being moved (please note that this is the most recent information where change in ownership changed in 2007)
- *Attachment 5.* Supplemental Form D Water Right Transfers within the boundaries of or served by a District signed by Larry Venell, President of Greenberry Irrigation District

We have enclosed a check for \$1004.00 per the OWRD Fee calculator, please let us know if the amount calculated is not correct.

Please contact me anytime,

DJW

Dan Warren

APOLOGIZE FOR ARLA
MY OVERSIGHT
Dan

To: Arla Davis, Transfer Specialist, Transfer and Conservation Section
From: Daniel Warren (for Applicant Tom Goracke)
Date: January 25, 2023
Re: Temporary Water Right Transfer Application (to re-new expired Temporary Transfer T-12829)

Ms. Davis,

We are submitting a Temporary Water Right Transfer Application to renew the expired Temporary Transfer T-12829, previously approved under to change the place of use under Certificate 24030 for a five-year period from 2018 through 2022.

Attached to this transmittal we are providing the following;

- *Attachment 1.* Completed Application for Water Right Temporary Transfer
- *Attachment 2.* Signed statement that Certificate 37500 will remain unexercised at the place of use as described in the original water right during the period of the temporary transfer
- *Attachment 3.* Evidence of Use Affidavit (2018 through 2022) Final Order from Application No. T-12829 (under Certificate 24030) information to comply with “the water right is not subject to forfeiture and documentation that a presumption of forfeiture for non-use would be rebutted under ORS 540.610(2) is attached”
- *Attachment 4.* Current recorded deed for the land from which the authorized place of use is temporarily being moved (please note that this is the most recent information where change in ownership changed in 2007)
- *Attachment 5.* Supplemental Form D Water Right Transfers within the boundaries of or served by a District signed by Larry Venell, President of Greenberry Irrigation District

We have enclosed a check for \$1004.00 per the OWRD Fee calculator, please let us know if the amount calculated is not correct.

Please contact me anytime,



Dan Warren

RECEIVED

JAN 26 2023

OWRD

Oregon Water Resources Department Transfer Fee Calculation for Temporary Transfer

- [Main](#) [Help](#)
- [Return](#) [Contact Us](#)

Today's Date: Wednesday, January 25, 2023

**Fee
Calculation**

Base Fee (includes temporary change to one water right for up to 1 cfs)

\$950.00

Fill in information below-- Check each box that applies.

Enter total number of water rights included in transfer.

1

\$0.00

Check this box if you propose to change the place of use for a NON-irrigation use.

Check this box if you propose to change the place of use for an irrigation use.

Enter the number of acres in the footprint of the place of use to be transferred.

20

\$54.00

(If a supplemental certificate also covers the same land as an included primary right, count the acreage only once.)

Total Transfer CFS(rounded up to the next whole cfs):

Subtotal:

\$1,004.00

The transfer is necessary to complete a project funded by the Oregon Watershed Enhancement Board (OWEB) under ORS 541.932.

The transfer is endorsed in writing by ODFW as a change that will result in a net benefit to fish and wildlife habitat.

Discount:

Check the box if you are submitting the application and map in a Department-approved digital format.

Transfer Fee:

\$1,004.00

[Return to Edit](#)

[Clear](#)

RECEIVED

JAN 26 2023

OWRD

14159

To: Arla Davis, Transfer Specialist, Transfer and Conservation Section
From: Daniel Warren (for Applicant Tom Goracke)
Date: January 25, 2023
Re: Temporary Water Right Transfer Application (to re-new expired Temporary Transfer T-12829)

Ms. Davis,

We are submitting a Temporary Water Right Transfer Application to renew the expired Temporary Transfer T-12829, previously approved under to change the place of use under Certificate 24030 for a five-year period from 2018 through 2022.

Attached to this transmittal we are providing the following:

- *Attachment 1.* Completed Application for Water Right Temporary Transfer
- *Attachment 2.* Signed statement that Certificate 37500 will remain unexercised at the place of use as described in the original water right during the period of the temporary transfer
- *Attachment 3.* Evidence of Use Affidavit (2018 through 2022) Final Order from Application No. T-12829 (under Certificate 24030) information to comply with “the water right is not subject to forfeiture and documentation that a presumption of forfeiture for non-use would be rebutted under ORS 540.610(2) is attached”
- *Attachment 4.* Current recorded deed for the land from which the authorized place of use is temporarily being moved (please note that this is the most recent information where change in ownership changed in 2007)
- *Attachment 5.* Supplemental Form D Water Right Transfers within the boundaries of or served by a District signed by Larry Venell, President of Greenberry Irrigation District

We have enclosed a check for \$1004.00 per the OWRD Fee calculator, please let us know if the amount calculated is not correct.

Please contact me anytime,



Dan Warren

RECEIVED

JAN 26 2023

OWRD