



Oregon Water Resources Department  
 725 Summer Street NE, Suite A  
 Salem Oregon 97301-1266  
 (503) 986-0900  
 www.wrd.state.or.us

# Application for District Permanent Water Right Transfer

Please type or print legibly in dark ink. If your application is incomplete or inaccurate, we will return it to you. If any requested information does not apply to your application, insert "N/A" to indicate "Not Applicable." As you complete this form, please refer to notes and guidance included on the application. A summary of review criteria and procedures that are generally applicable to the application is available at [www.wrd.state.or.us/OWRD/PUBS/forms.shtml#app\\_criteria\\_review](http://www.wrd.state.or.us/OWRD/PUBS/forms.shtml#app_criteria_review).

RECEIVED

APR 08 2022

Change in Place of Use Only OWRD

## 1A. APPLICANT INFORMATION

IRRIGATION DISTRICT <b>West Extension Irrigation District</b>		PHONE NO. <b>541-922-3814</b>	ADDITIONAL CONTACT NO.
ADDRESS <b>PO Box 100</b>			COUNTY <b>Morrow</b>
CITY <b>Irrigon</b>	STATE <b>OR</b>	ZIP <b>97844</b>	E-MAIL <b>bev@westextension.com</b>
<b>BY PROVIDING AN E-MAIL ADDRESS, CONSENT IS GIVEN TO RECEIVE ALL CORRESPONDENCE FROM THE DEPARTMENT ELECTRONICALLY. COPIES OF THE FINAL ORDER DOCUMENTS WILL ALSO BE MAILED.</b>			

## 1B. AGENT INFORMATION

AGENT/BUSINESS NAME		PHONE NO.	ADDITIONAL CONTACT NO.
ADDRESS			FAX NO.
CITY	STATE	ZIP	E-MAIL
<b>BY PROVIDING AN E-MAIL ADDRESS, CONSENT IS GIVEN TO RECEIVE ALL CORRESPONDENCE FROM THE DEPARTMENT ELECTRONICALLY. COPIES OF THE FINAL ORDER DOCUMENTS WILL ALSO BE MAILED.</b>			

## 2. PROPOSED CHANGE(S) TO WATER RIGHT(S)

- List **all** water rights to be affected by this transfer. Indicate the certificate, permit, decree or other identifying number(s) in the table below: *(Attach additional pages as necessary.)*

	Certificate	Permit / Previous Transfer	Decree
1.	94120	-	
2.	79924	-	
3.	79925	-	
4.	79929	-	
5.	87872	-	
6.	G-9504	-	

**3. ATTACHMENTS**

Check each of the following **attachments** included with this application. The application will be returned if all required attachments are not included.

<p><b>Supplemental Form A –</b>  <b>Description of Proposed Change(s) to a Water Right</b>  <input checked="" type="checkbox"/> A <b>separate</b> Supplemental Form A is enclosed for <b>each</b> water right to be affected by this transfer.  <b>Map</b>  <input checked="" type="checkbox"/> Permanent Transfer          A map meeting the requirements of OAR 690-385-3300 must be included but need not be prepared by a Certified Water Right Examiner (CWRE).</p>	<p><b>Fees:</b>  <input checked="" type="checkbox"/> Amount enclosed: \$ <u>4675<sup>-</sup></u>          See the Department's Fee Schedule at <a href="http://www.wrd.state.or.us">www.wrd.state.or.us</a> or call (503) 986-0900.  <b>Land Use Compatibility Statement</b>  <input type="checkbox"/> The Land Use Information Form is <b>not</b> required if water is to be diverted, conveyed and/or used only on federal lands or if <b>ALL</b> of the following apply: a) a change in place of use only, b) a change that does not involve the placement or modification of structures, c) the use of water is for irrigation <b>only</b> and d) the use is located within an irrigation district or an exclusive farm use zone.</p>
--	---

**4. SIGNATURES**

The district certifies the following:

- (1) The water rights proposed for transfer are water rights subject to transfer and are not subject to forfeiture for nonuse under ORS 540.610;
- (2) Each user affected by the proposed transfer has provided written authorization for the transfer and such authorization is on file with the district;
- (3) For lands which are no longer irrigated or susceptible of irrigation that are included in this transfer under the authority of ORS 540.572 and OAR 690-385-5000, notices as required under ORS.572 and OAR 690-385-5100 have been given to the user and any security interest holder of record of intent to transfer the right and the user was provided an opportunity to resolve the matter in the manner described by ORS 540.572 and OAR 690-385-5400 and 690-385-5600.
- (4) On behalf of the district, I affirm to the best of my knowledge the information contained in this application is true and accurate.

*Beverly J. Bridgewater*  
District Manager signature


*Beverly J. Bridgewater* 4/7/22  
name (print) date

OR

\_\_\_\_\_  
Authorized District Representative signature name (print) date

**Before submitting your application to the Department, be sure you have:**

- Answered each question completely.
- Included all the required attachments.
- Included a check payable to the Oregon Water Resources Department for the appropriate amount.



# District Permanent Water Right Transfer Application

## Supplemental Form A – one water right per form

RECEIVED

APR 08 2022

OWRD

### DESCRIPTION OF PROPOSED CHANGES TO PLACE OF USE ON A SINGLE WATER RIGHT

Complete a separate Supplemental Form A for each primary certificate, permit, decree, or other right involved in the proposed transfer, including layered supplemental rights. *Supplemental rights layered with a primary right may be shown in the same POU table, but a separate Supplemental Form A (pages 1 & 2) must filled out for each right. Clearly identify supplemental rights as such on a combined POU table, if used.*

Transfer of water used under water rights for primary irrigation owned by the water user rather than the district or U.S. Bureau of Reclamation can only be included in a district transfer if the water use is either managed/supplied by the district or assessed by the district signing the transfer application. [OAR 690-385-0010 & 0100(16).]

### 1. CURRENT WATER RIGHT INFORMATION

Water Right Subject to Transfer (check and complete one of the following):

<input checked="" type="checkbox"/> XX	Certificated Right	<b>94120</b>	
		Certificate Number	
<input type="checkbox"/>	Adjudicated, Non-certificated Right	_____	_____
		Name of Decree	Page Number
<input type="checkbox"/>	Permit for which Proof has been Approved	-	_____
		Permit Number	Date Claim of Beneficial Use Submitted
<input type="checkbox"/>	Transferred Right for which Proof has been Filed	-	_____
		Previous Transfer Number	Date Claim of Beneficial Use Submitted

- Name on Permit, Certificate, or Decree: West Extension Irrigation District
- Priority Date(s): June 15, 1981

If there are **multiple Priority Dates** identified on the water right, any information provided in Supplemental Form A of this application must identify which priority date is associated with each of the authorized points of diversion or appropriation and places of use.

Source(s) of Water to be affected by Transfer: Columbia River

Tributary to: Pacific Ocean

- Are there **other water rights**, Permits or Ground Water Registrations associated with this land? XX Yes  No

If "Yes", what are the Permit, Registration or Certificate Numbers? G-9504

Any "layered" water use or a right that is supplemental to a primary right proposed for transfer **must be included in the transfer or be cancelled.**

13969

▪ Certificate Number(s) or other identifying number: **94120**

The following information must be provided only for those points of diversion or appropriation that are involved in the transfer for the water right identified at the top of the page.

If a point of diversion or appropriation is not numbered on the decree or water right certificate or permit, assign it a unique number in the following table (e.g. POD #1 or POA(well) #1). Use the number to refer to the point of diversion or appropriation serving the place of use described in Tables I and II. Note: Permanent district transfers do not allow for a change in point of diversion or appropriation to serve the proposed place of use.

Government lot and donation land claim numbers must be included in the table below **only** if the information is reflected on the existing water right.

**Location of Existing Authorized Point(s) of Diversion (POD) or Appropriation (POA):**  
(i.e., the allowed point(s) of diversion or appropriation listed on the water right for the "FROM" or "OFF" lands)

AUTHORIZED POINT(S) of DIVERSION (POD) or APPROPRIATION (POA)							
POD# or POA#	TWP	RNG	SEC	QQ	DLC	GOV'T LOT	MEASURED DISTANCES
4	5 N	26 E	23	SE NE		5	800 feet North and 200 feet West from E 1/4 corner

13969

RECEIVED  
APR 08 2022  
OWRD

- Certificate Number(s) or other identifying number: **94120** primary (P); if applicable: supplemental (S)

Provided the district filed notice of a change in place of use pursuant to OAR 690-385-4100, reference the District Internal Notice Number (DINN) used to describe the change(s) to be made permanent by this transfer.

Government lot (GOV'T LOT) and donation land claim numbers (DLC) must be included in the tables below **only** if the information is reflected on the existing water right.

POD#; POA#; or Cert#	PRIORITY DATE	USE	LEGAL DESCRIPTION										ACRES	USER NAME	DINN
			TWP	RNG	SEC	QQ	DLC	GOV'T LOT	TAX LOT	ACRES					
			5N	26E	22	SE NE		1	200	1.20	Svantonsky				
4	1981	IR	5N	26E	22	SE NE			1	200	1.20	Svantonsky			
4	1981	IR	5N	26E	23	NE NW			7	802	0.10	Schriever			
4	1981	IR	5N	26E	23	NE NW			7	807	0.40	Schriever			
4	1981	IR	5N	26E	23	NE NW			7	808	0.30	Schriever			
4	1981	IR	5N	26E	23	NW NW			8	600	0.20	Ketelson			
4	1981	IR	5N	26E	23	SW NW			4	3500	0.20	Meakins			
4	1981	IR	5N	26E	23	SE NW			3	1400	1.60	Jackson			
4	1981	IR	5N	26E	23	SE NW			3	802	1.10	Schriever			
4	1981	IR	5N	26E	23	SE NW			3	807	0.70	Schriever			
4	1981	IR	5N	26E	23	SE NW			3	808	0.80	Schriever			
4	1981	IR	5N	26E	23	SE SW			3	3101	0.30	Villarreal			
4	1981	IR	5N	26E	24	NE SE				3501	0.40	Parker			
4	1981	IR	5N	26E	24	SW SE				125	0.20	Whitbeck			
4	1981	IR	5N	26E	26	NW NW				326	0.20	Hill			
4	1981	IR	5N	26E	25	SE NE				2600	8.40	Morrow County Schools			
4	1981	IR	5N	26E	25	SE NE				2700	1.00	Morrow County Schools			
4	1981	IR	5N	26E	24	SE SW				800	0.20	Morrow County Schools			
											<b>TOTAL</b>	<b>17.30</b>			

▪ Certificate Number(s) or other identifying number: **94120** primary (P); if applicable: supplemental (S)

POD#; POA#; or Cert#	PRIORITY DATE	USE	LEGAL DESCRIPTION							ACRES	USER NAME	DINN	
			TWP	RNG	SEC	QQ	DLC	GOV'T LOT	TAX LOT				
4	1981	IR	5N	26E	22	SW NE			2	400	0.60	Sherrell	
4	1981	IR	5N	26E	22	NW SE			2	400	0.10	Sherrell	
4	1981	IR	5N	26E	24	NW SE				202	0.50	Tolar	
4	1981	IR	5N	26E	26	SE NE				400	6.50	McNamee, Pat	
4	1981	IR	5N	26E	26	SE NE				400	0.30	McNamee, Pat	
4	1981	IR	5N	26E	26	NE SE				400	9.20	McNamee, Pat	
4	1981	IR	5N	26E	25	SE NE				2600	0.10	Morrow County Schools	
									<b>TOTAL</b>		<b>17.30</b>		



# District Permanent Water Right Transfer Application

## Supplemental Form A – one water right per form

RECEIVED

APR 08 2022

OWRD

### DESCRIPTION OF PROPOSED CHANGES TO PLACE OF USE ON A SINGLE WATER RIGHT

Complete a separate Supplemental Form A for each primary certificate, permit, decree, or other right involved in the proposed transfer, including layered supplemental rights. *Supplemental rights layered with a primary right may be shown in the same POU table, but a separate Supplemental Form A (pages 1 & 2) must filled out for each right. Clearly identify supplemental rights as such on a combined POU table, if used.*

Transfer of water used under water rights for primary irrigation owned by the water user rather than the district or U.S. Bureau of Reclamation can only be included in a district transfer if the water use is either managed/supplied by the district or assessed by the district signing the transfer application. [OAR 690-385-0010 & 0100(16).]

### 1. CURRENT WATER RIGHT INFORMATION

Water Right Subject to Transfer (check and complete one of the following):

<input checked="" type="checkbox"/> XX	Certificated Right	<u>79925</u>	
		Certificate Number	
<input type="checkbox"/>	Adjudicated, Non-certificated Right	_____	_____
		Name of Decree	Page Number
<input type="checkbox"/>	Permit for which Proof has been Approved	-	_____
		Permit Number	Date Claim of Beneficial Use Submitted
<input type="checkbox"/>	Transferred Right for which Proof has been Filed	-	_____
		Previous Transfer Number	Date Claim of Beneficial Use Submitted

- Name on Permit, Certificate, or Decree: West Extension Irrigation District
- Priority Date(s): 1906

If there are **multiple Priority Dates** identified on the water right, any information provided in Supplemental Form A of this application must identify which priority date is associated with each of the authorized points of diversion or appropriation and places of use.

POD #1 + #2

Source(s) of Water to be affected by Transfer: Umatilla River

Tributary to: Columbia River

- Are there **other water rights**, Permits or Ground Water Registrations associated with this land? XX Yes  No

If "Yes", what are the Permit, Registration or Certificate Numbers? C79929, C87872

Any "layered" water use or a right that is supplemental to a primary right proposed for transfer **must be included in the transfer or be cancelled.**

13969



**District Permanent Water Right Transfer Application**

**Supplemental Form A – one water right per form**

RECEIVED

APR 08 2022

OWRD

**DESCRIPTION OF PROPOSED CHANGES TO PLACE OF USE ON A SINGLE WATER RIGHT**

Complete a separate Supplemental Form A for each primary certificate, permit, decree, or other right involved in the proposed transfer, including layered supplemental rights. *Supplemental rights layered with a primary right may be shown in the same POU table, but a separate Supplemental Form A (pages 1 & 2) must filled out for each right. Clearly identify supplemental rights as such on a combined POU table, if used.*

Transfer of water used under water rights for primary irrigation owned by the water user rather than the district or U.S. Bureau of Reclamation can only be included in a district transfer if the water use is either managed/supplied by the district or assessed by the district signing the transfer application. [OAR 690-385-0010 & 0100(16).]

**1. CURRENT WATER RIGHT INFORMATION**

Water Right Subject to Transfer (check and complete one of the following):

<input checked="" type="checkbox"/> XX	Certificated Right	<u>79929</u>	Certificate Number
<input type="checkbox"/>	Adjudicated, Non-certificated Right	_____	Page Number
<input type="checkbox"/>	Permit for which Proof has been Approved	-	Date Claim of Beneficial Use Submitted
<input type="checkbox"/>	Transferred Right for which Proof has been Filed	-	Date Claim of Beneficial Use Submitted

- Name on Permit, Certificate, or Decree: West Extension Irrigation District
- Priority Date(s): September 12, 1968

If there are **multiple Priority Dates** identified on the water right, any information provided in Supplemental Form A of this application must identify which priority date is associated with each of the authorized points of diversion or appropriation and places of use.

POD # 2 + #3

Source(s) of Water to be affected by Transfer: Columbia River

Tributary to: Pacific Ocean

- Are there **other water rights**, Permits or Ground Water Registrations associated with this land? XX Yes  No

If "Yes", what are the Permit, Registration or Certificate Numbers? C79925, C87872

Any "layered" water use or a right that is supplemental to a primary right proposed for transfer **must be included in the transfer or be cancelled.**

13969





District Permanent Water Right Transfer Application
Supplemental Form A – one water right per form

DESCRIPTION OF PROPOSED CHANGES TO PLACE OF USE ON A SINGLE WATER RIGHT

Complete a separate Supplemental Form A for each primary certificate, permit, decree, or other right involved in the proposed transfer, including layered supplemental rights. Supplemental rights layered with a primary right may be shown in the same POU table, but a separate Supplemental Form A (pages 1 & 2) must filled out for each right. Clearly identify supplemental rights as such on a combined POU table, if used.

Transfer of water used under water rights for primary irrigation owned by the water user rather than the district or U.S. Bureau of Reclamation can only be included in a district transfer if the water use is either managed/supplied by the district or assessed by the district signing the transfer application. [OAR 690-385-0010 & 0100(16).]

1. CURRENT WATER RIGHT INFORMATION

Water Right Subject to Transfer (check and complete one of the following):

Table with 3 rows: XX Certificated Right (Certificate Number 87872), Adjudicated Non-certificated Right (Name of Decree, Page Number), Permit for which Proof has been Approved (Permit Number, Date Claim of Beneficial Use Submitted).

- Name on Permit, Certificate, or Decree: U. S. Bureau of Reclamation
Priority Date(s): July 1, 1924

If there are multiple Priority Dates identified on the water right, any information provided in Supplemental Form A of this application must identify which priority date is associated with each of the authorized points of diversion or appropriation and places of use.

POD #1 & #2

FLOW FROM IRRIGATION SYSTEMS USING MCKAY RESERVOIR

Source(s) of Water to be affected by Transfer: Umatilla River

Tributary to: Columbia River

- Are there other water rights, Permits or Ground Water Registrations associated with this land? XX Yes [ ] No

If "Yes", what are the Permit, Registration or Certificate Numbers? C79925, C79929

Any "layered" water use or a right that is supplemental to a primary right proposed for transfer must be included in the transfer or be cancelled.

13969

▪ Certificate Number(s) or other identifying number: **79925, 79929, 87872**

The following information must be provided only for those points of diversion or appropriation that are involved in the transfer for the water right identified at the top of the page.

If a point of diversion or appropriation is not numbered on the decree or water right certificate or permit, assign it a unique number in the following table (e.g. POD #1 or POA(well) #1). Use the number to refer to the point of diversion or appropriation serving the place of use described in Tables I and II. Note: Permanent district transfers do not allow for a change in point of diversion or appropriation to serve the proposed place of use.

Government lot and donation land claim numbers must be included in the table below **only** if the information is reflected on the existing water right.

**Location of Existing Authorized Point(s) of Diversion (POD) or Appropriation (POA):**  
(i.e., the allowed point(s) of diversion or appropriation listed on the water right for the "FROM" or "OFF" lands)

AUTHORIZED POINT(S) of DIVERSION (POD) or APPROPRIATION (POA)							
POD# or POA#	TWP	RNG	SEC	QQ	DLC	GOV'T LOT	MEASURED DISTANCES
1	5 N	28 E	28	SW SWE			1100 feet North and 520 feet East from SW corner Section 28
2	5 N	28 E	10	NW SE			2150 feet North and 3500 feet East from SW corner Section 10
3	5 N	28 E	17	NW SW			1900 feet North and 150 feet East from SW corner of Section 17

13969

**RECEIVED**  
APR 08 2022  
**OWRD**

- Certificate Number(s) or other identifying number: **79925** primary (P); if applicable: **79929 & 87872** supplemental (S)

Provided the district filed notice of a change in place of use pursuant to OAR 690-385-4100, reference the District Internal Notice Number (DINN) used to describe the change(s) to be made permanent by this transfer.

Government lot (GOV'T LOT) and donation land claim numbers (DLC) must be included in the tables below **only** if the information is reflected on the existing water right.

POU TABLE I. – AUTHORIZED PLACE OF USE (OFF or FROM LANDS)													
POD#; POA#; or Cert#	PRIORITY DATE	USE	LEGAL DESCRIPTION						GOV'T LOT	TAX LOT	ACRES	USER NAME	DINN
			TWP	RNG	SEC	QQ	DLC						
1, 2, 3	1906/1968/1924	IR/IS	5N	27E	21	NE NW			300	0.50	Gerber		
1, 2, 3	1906/1968/1924	IR/IS	5N	27E	21	SE NW			300	0.40	Gerber		
									<b>TOTAL</b>	<b>0.90</b>			

- Certificate Number(s) or other identifying number: **79925** primary (P); if applicable: **79929 & 87872** supplemental (S)

POU TABLE II. – PROPOSED PLACE OF USE (ON or TO LANDS)													
POD#; POA#; or Cert#	PRIORITY DATE	USE	LEGAL DESCRIPTION						GOV'T LOT	TAX LOT	ACRES	USER NAME	DINN
			TWP	RNG	SEC	QQ	DLC						
1, 2, 3	1893/1968/1924	IR/IS	5N	27E	21	NE NW			400	0.10	Gerber		
1, 2, 3	1893/1968/1924	IR/IS	5N	27E	21	SE NW			400	0.80	Gerber		
									<b>TOTAL</b>	<b>0.90</b>			

RECEIVED

APR 08 2022

OWRD



**District Permanent Water Right Transfer Application**

**Supplemental Form A – one water right per form**

RECEIVED

APR 08 2022

OWRD

**DESCRIPTION OF PROPOSED CHANGES TO PLACE OF USE ON A SINGLE WATER RIGHT**

Complete a separate Supplemental Form A for each primary certificate, permit, decree, or other right involved in the proposed transfer, including layered supplemental rights. *Supplemental rights layered with a primary right may be shown in the same POU table, but a separate Supplemental Form A (pages 1 & 2) must filled out for each right. Clearly identify supplemental rights as such on a combined POU table, if used.*

Transfer of water used under water rights for primary irrigation owned by the water user rather than the district or U.S. Bureau of Reclamation can only be included in a district transfer if the water use is either managed/supplied by the district or assessed by the district signing the transfer application. [OAR 690-385-0010 & 0100(16).]

**1. CURRENT WATER RIGHT INFORMATION**

Water Right Subject to Transfer (check and complete one of the following):

<input checked="" type="checkbox"/> XX	Certificated Right	<b>G-65771</b>	
		Certificate Number	
<input type="checkbox"/>	Adjudicated, Non-certificated Right	_____	Page Number _____
		Name of Decree	
<input type="checkbox"/>	Permit for which Proof has been Approved	-	Date Claim of Beneficial Use Submitted _____
		Permit Number	
<input type="checkbox"/>	Transferred Right for which Proof has been Filed	-	Date Claim of Beneficial Use Submitted _____
		Previous Transfer Number	
<input type="checkbox"/>	Permit for Supplemental Irrigation	-	
		Permit Number	

- Name on Permit, Certificate, or Decree: Morrow County School District
- Priority Date(s): August 13, 1981

If there are **multiple Priority Dates** identified on the water right, any information provided in Supplemental Form A of this application must identify which priority date is associated with each of the authorized points of diversion or appropriation and places of use.

Source(s) of Water to be affected by Transfer:

Tributary to:

- Are there **other water rights**, Permits or Ground Water Registrations associated with this land? XX Yes  No

If "Yes", what are the Permit, Registration or Certificate Numbers? C-94120

Any "layered" water use or a right that is supplemental to a primary right proposed for transfer **must be included in the transfer or be cancelled.**

13969

▪ Certificate Number(s) or other identifying number: **G-65771**

The following information must be provided only for those points of diversion or appropriation that are involved in the transfer for the water right identified at the top of the page.

If a point of diversion or appropriation is not numbered on the decree or water right certificate or permit, assign it a unique number in the following table (e.g. POD #1 or POA(well) #1). Use the number to refer to the point of diversion or appropriation serving the place of use described in Tables I and II. Note: Permanent district transfers do not allow for a change in point of diversion or appropriation to serve the proposed place of use.

Government lot and donation land claim numbers must be included in the table below **only** if the information is reflected on the existing water right.

**Location of Existing Authorized Point(s) of Diversion (POD) or Appropriation (POA):**  
(i.e., the allowed point(s) of diversion or appropriation listed on the water right for the "FROM" or "OFF" lands)

AUTHORIZED POINT(S) of DIVERSION (POD) or APPROPRIATION (POA)							
POD# or POA#	TWP	RNG	SEC	QQ	DLC	GOV'T LOT	MEASURED DISTANCES
Well #1	5 N	26 E	25	SE NE			1220 feet North and 1240 feet west from E ¼ corner of Section 25

19969

RECEIVED  
APR 08 2022  
OWRD

STATE OF OREGON  
COUNTY OF MORROW  
CERTIFICATE OF WATER RIGHT

RECEIVED

APR 08 2022

OWRD

THIS CERTIFICATE ISSUED TO

MORROW COUNTY SCHOOL DISTRICT  
P.O. BOX 368  
LEXINGTON, OREGON 97839

confirms the right to use the waters of A WELL in the COLUMBIA RIVER BASIN for the purpose of SUPPLEMENTAL IRRIGATION OF 10.5 ACRES.

The right has been perfected under Permit G-9504. The date of priority is AUGUST 13, 1981. The right is limited to not more than 0.13 CUBIC FOOT PER SECOND or its equivalent in case of rotation, measured at the well.

The well is located as follows:

SE 1/4 NE 1/4, SECTION 25, T 5 N, R 26 E, W.M.; 1220 FEET NORTH AND 1240 FEET WEST FROM THE E 1/4 CORNER OF SECTION 25.

The amount of water used for irrigation, together with the amount secured under any other right existing for the same lands, shall be limited to ONE-EIGHTIETH of one cubic foot per second per acre, or its equivalent for each acre irrigated and shall be further limited to a diversion of not to exceed 3.0 acre-feet per acre for each acre irrigated during the irrigation season of each year. The right shall be limited to any deficiency in the available supply of any prior right for the same land and shall not exceed the limitation allowed herein.

The right shall conform to such reasonable rotation system as may be ordered by the proper state officer.

A description of the place of use under the right, and to which such right is appurtenant, is as follows:

SE 1/4 NE 1/4 10.5 ACRES  
SECTION 25  
TOWNSHIP 5 NORTH, RANGE 26 EAST, W.M.

The right to the use of the water for the above purpose is restricted to beneficial use on the lands or place of use described.

WITNESS the signature of the Water Resources Director, affixed MAY 20, 1991.

/s/ WILLIAM H. YOUNG

William H. Young

Recorded in State Record of Water Right Certificates numbered 65771.

G-9847

13969

▪ Certificate Number(s) or other identifying number: **G-65771** primary (P); if applicable: supplemental (S)

Provided the district filed notice of a change in place of use pursuant to OAR 690-385-4100, reference the District Internal Notice Number (DINN) used to describe the change(s) to be made permanent by this transfer.

Government lot (GOV'T LOT) and donation land claim numbers (DLC) must be included in the tables below **only** if the information is reflected on the existing water right.

POU TABLE I. – AUTHORIZED PLACE OF USE (OFF or FROM LANDS)													
POD#; POA#; or Cert#	PRIORITY DATE	USE	LEGAL DESCRIPTION							ACRES	USER NAME	DINN	
			TWP	RNG	SEC	QQ	DLC	GOV'T LOT	TAX LOT				
#1	1991	IS	5N	26E	25	SE NE				2600	1.7	Morrow County Schools	
<b>TOTAL:</b>											<b>1.7</b>		

13969

RECEIVED

APR 08 2022

OWRD


- Certificate Number(s) or other identifying number: **G-65771** primary (P); if applicable: supplemental (S)

POU TABLE II. – PROPOSED PLACE OF USE (ON or TO LANDS)													
POD#; POA#; or Cert#	PRIORITY DATE	USE	LEGAL DESCRIPTION						GOV'T LOT	TAX LOT	ACRES	USER NAME	DINN
			TWP	RNG	SEC	QQ	DLC						
#1	1991	IS	5N	26E	25	SE NE			2600	0.2	Morrow County Schools		
#1	1991	IS	5N	26E	25	SE NE			2700	1.5	Morrow County Schools		
TOTAL:										1.7			

13969

RECEIVED  
APR 08 2022  
OWRD





# District Permanent Water Right Transfer Application

## Supplemental Form A – one water right per form

RECEIVED

APR 08 2022

OWRD

### DESCRIPTION OF PROPOSED CHANGES TO PLACE OF USE ON A SINGLE WATER RIGHT

Complete a separate Supplemental Form A for each primary certificate, permit, decree, or other right involved in the proposed transfer, including layered supplemental rights. *Supplemental rights layered with a primary right may be shown in the same POU table, but a separate Supplemental Form A (pages 1 & 2) must filled out for each right. Clearly identify supplemental rights as such on a combined POU table, if used.*

Transfer of water used under water rights for primary irrigation owned by the water user rather than the district or U.S. Bureau of Reclamation can only be included in a district transfer if the water use is either managed/supplied by the district or assessed by the district signing the transfer application. [OAR 690-385-0010 & 0100(16).]

### 1. CURRENT WATER RIGHT INFORMATION

Water Right Subject to Transfer (check and complete one of the following):

<input checked="" type="checkbox"/>	Certificated Right	<u>79924</u>	Certificate Number
<input type="checkbox"/>	Adjudicated, Non-certificated Right	_____	Page Number
<input type="checkbox"/>	Permit for which Proof has been Approved	-	Date Claim of Beneficial Use Submitted
<input type="checkbox"/>	Transferred Right for which Proof has been Filed	-	Date Claim of Beneficial Use Submitted

- Name on Permit, Certificate, or Decree: West Extension Irrigation District
- Priority Date(s): April 14, 1893

If there are **multiple Priority Dates** identified on the water right, any information provided in Supplemental Form A of this application must identify which priority date is associated with each of the authorized points of diversion or appropriation and places of use.

POD # 1 + 2

Source(s) of Water to be affected by Transfer: Umatilla River


Tributary to: Columbia River

- Are there **other water rights**, Permits or Ground Water Registrations associated with this land? XX Yes  No

If "Yes", what are the Permit, Registration or Certificate Numbers? C79929, C87872

Any "layered" water use or a right that is supplemental to a primary right proposed for transfer **must be included in the transfer or be cancelled.**

13969



**District Permanent Water Right Transfer Application**

**Supplemental Form A – one water right per form**

RECEIVED

APR 08 2022

OWRD

**DESCRIPTION OF PROPOSED CHANGES TO PLACE OF USE ON A SINGLE WATER RIGHT**

Complete a separate Supplemental Form A for each primary certificate, permit, decree, or other right involved in the proposed transfer, including layered supplemental rights. *Supplemental rights layered with a primary right may be shown in the same POU table, but a separate Supplemental Form A (pages 1 & 2) must filled out for each right. Clearly identify supplemental rights as such on a combined POU table, if used.*

Transfer of water used under water rights for primary irrigation owned by the water user rather than the district or U.S. Bureau of Reclamation can only be included in a district transfer if the water use is either managed/supplied by the district or assessed by the district signing the transfer application. [OAR 690-385-0010 & 0100(16).]

**1. CURRENT WATER RIGHT INFORMATION**

Water Right Subject to Transfer (check and complete one of the following):

<input checked="" type="checkbox"/> XX	Certificated Right	<u>79929</u>	Certificate Number
<input type="checkbox"/>	Adjudicated, Non-certificated Right	_____	Page Number
<input type="checkbox"/>	Permit for which Proof has been Approved	-	Date Claim of Beneficial Use Submitted
<input type="checkbox"/>	Transferred Right for which Proof has been Filed	-	Date Claim of Beneficial Use Submitted

- Name on Permit, Certificate, or Decree: West Extension Irrigation District
- Priority Date(s): September 12, 1968

If there are **multiple Priority Dates** identified on the water right, any information provided in Supplemental Form A of this application must identify which priority date is associated with each of the authorized points of diversion or appropriation and places of use.

POD # 2 + # 3

Source(s) of Water to be affected by Transfer: Columbia River

Tributary to: Pacific Ocean

- Are there **other water rights**, Permits or Ground Water Registrations associated with this land? XX Yes  No

If "Yes", what are the Permit, Registration or Certificate Numbers? C79924, C87872

Any "layered" water use or a right that is supplemental to a primary right proposed for transfer **must be included in the transfer or be cancelled.**

13969



**District Permanent Water Right Transfer Application**

**Supplemental Form A – one water right per form**

RECEIVED

APR 08 2022

OWRD

**DESCRIPTION OF PROPOSED CHANGES TO PLACE OF USE ON A SINGLE WATER RIGHT**

Complete a separate Supplemental Form A for each primary certificate, permit, decree, or other right involved in the proposed transfer, including layered supplemental rights. *Supplemental rights layered with a primary right may be shown in the same POU table, but a separate Supplemental Form A (pages 1 & 2) must filled out for each right. Clearly identify supplemental rights as such on a combined POU table, if used.*

Transfer of water used under water rights for primary irrigation owned by the water user rather than the district or U.S. Bureau of Reclamation can only be included in a district transfer if the water use is either managed/supplied by the district or assessed by the district signing the transfer application. [OAR 690-385-0010 & 0100(16).]

**1. CURRENT WATER RIGHT INFORMATION**

Water Right Subject to Transfer (check and complete one of the following):

<input checked="" type="checkbox"/> XX	Certificated Right	<b>87872</b>	Certificate Number
<input type="checkbox"/>	Adjudicated, Non-certificated Right	_____	Page Number
<input type="checkbox"/>	Permit for which Proof has been Approved	-	Date Claim of Beneficial Use Submitted

- Name on Permit, Certificate, or Decree: U. S. Bureau of Reclamation
- Priority Date(s): July 1, 1924

If there are **multiple Priority Dates** identified on the water right, any information provided in Supplemental Form A of this application must identify which priority date is associated with each of the authorized points of diversion or appropriation and places of use.

POD #1 + #2

FLOW FROM IRRIGATION SYSTEMS USING MCKAY RESERVOIR

Source(s) of Water to be affected by Transfer: Umatilla River

Tributary to: Columbia River

- Are there **other water rights**, Permits or Ground Water Registrations associated with this land? XX Yes  No

If **“Yes”**, what are the Permit, Registration or Certificate Numbers? C79924, C79929

Any “layered” water use or a right that is supplemental to a primary right proposed for transfer **must be included in the transfer or be cancelled.**

13969

▪ Certificate Number(s) or other identifying number: **79924, 79929, 87872**

The following information must be provided only for those points of diversion or appropriation that are involved in the transfer for the water right identified at the top of the page.

If a point of diversion or appropriation is not numbered on the decree or water right certificate or permit, assign it a unique number in the following table (e.g. POD #1 or POA(well) #1). Use the number to refer to the point of diversion or appropriation serving the place of use described in Tables I and II. Note: Permanent district transfers do not allow for a change in point of diversion or appropriation to serve the proposed place of use.

Government lot and donation land claim numbers must be included in the table below **only** if the information is reflected on the existing water right.

**Location of Existing Authorized Point(s) of Diversion (POD) or Appropriation (POA):**  
 (i.e., the allowed point(s) of diversion or appropriation listed on the water right for the "FROM" or "OFF" lands)

AUTHORIZED POINT(S) of DIVERSION (POD) or APPROPRIATION (POA)							
POD# or POA#	TWP	RNG	SEC	QQ	DLC	GOV'T LOT	MEASURED DISTANCES
1	5 N	28 E	28	SW SWE			1100 feet North and 520 feet East from SW corner Section 28
2	5 N	28 E	10	NW SE			2150 feet North and 3500 feet East from SW corner Section 10
3	5 N	28 E	17	NW SW			1900 feet North and 150 feet East from SW corner of Section 17

13969

**RECEIVED**  
**APR 08 2022**  
**OWRD**

▪ Certificate Number(s) or other identifying number: **79924** primary (P); if applicable: **79929 & 87872** supplemental (S)

Provided the district filed notice of a change in place of use pursuant to OAR 690-385-4100, reference the District Internal Notice Number (DINN) used to describe the change(s) to be made permanent by this transfer.

Government lot (GOV'T LOT) and donation land claim numbers (DLC) must be included in the tables below only if the information is reflected on the existing water right.

**POU TABLE I. – AUTHORIZED PLACE OF USE (OFF OF FROM LANDS)**

POD#; POA#; or Cert#	PRIORITY DATE	USE	LEGAL DESCRIPTION							ACRES	USER NAME	DINN	
			TWP	RNG	SEC	QQ	DLC	GOV'T LOT	TAX LOT				
1, 2, 3	1893/1968/1924	IR/IS	5N	28E	18	SW SE				2100	0.55	Herkamp	
1, 2, 3	1893/1968/1924	IR/IS	5N	28E	18	NW SE				2100	0.15	Herkamp	
1, 2, 3	1893/1968/1924	IR/IS	5N	28E	18	SW SE				3300	0.55	Tuinstra	
1, 2, 3	1893/1968/1924	IR/IS	5N	28E	18	NW SE				3300	0.15	Tuinstra	
1, 2, 3	1893/1968/1924	IR/IS	5N	27E	30	SW NW				1300	0.80	Swanson	
1, 2, 3	1893/1968/1924	IR/IS	5N	27E	30	SE NW				100	0.80	Estrada	
1, 2, 3	1893/1968/1924	IR/IS	5N	26E	25	NE NE				3300	0.30	Moss	
1, 2, 3	1893/1968/1924	IR/IS	5N	26E	25	NE NE				3500	0.30	Pourier	
										<b>TOTAL</b>	<b>3.60</b>		
<b>79924 (P) &amp; 87872 (S)</b>													
1, 2	1893/1924	IR/IS	5N	27E	31	NW NW				900	0.10	Carmona	
1, 2	1893/1924	IR/IS	5N	27E	31	NW NW				1400	0.20	Lopez-Gomez	
1, 2	1893/1924	IR/IS	5N	27E	31	NW SW				201	1.00	Holz	
1, 2	1893/1924	IR/IS	5N	27E	30	NW SW				202	3.25	Holz	
1, 2	1893/1924	IR/IS	5N	27E	30	NW SW				ROW	.25	WEID ROW	
										<b>TOTAL</b>	<b>4.80</b>		

▪ Certificate Number(s) or other identifying number: **79924** primary (P); if applicable: **79929 & 87872** supplemental (S)

**POU TABLE II. – PROPOSED PLACE OF USE (ON or TO LANDS)**

POD#; POA#; or Cert#	PRIORITY DATE	USE	LEGAL DESCRIPTION						GOV'T LOT	TAX LOT	ACRES	USER NAME	DINN
			TWP	RNG	SEC	QQ	DLC						
1, 2, 3	1893/1968/1924	IR/IS	5N	27E	30	SE NW			700	0.80	Valencia		
1, 2, 3	1893/1968/1924	IR/IS	5N	27E	30	SE NW			117	0.30	Penn		
1, 2, 3	1893/1968/1924	IR/IS	5N	26E	26	SE SW			400	1.00	McNamee, Pat		
1, 2, 3	1893/1968/1924	IR/IS	5N	26E	26	SW SE			400	1.50	McNamee, Pat		
									<b>TOTAL</b>	<b>3.60</b>			
1, 2	1893/1924	IR/IS	5N	26 E	26	SE SW			400	1.50	McNamee, Pat		
1, 2	1893/1924	IR/IS	5N	26E	26	SW SE			400	3.30	McNamee, Pat		
									<b>TOTAL</b>	<b>4.80</b>			

13969

RECEIVED  
APR 08 2022  
OWRD

**SUPERSEDED**

▪ Certificate Number(s) or other identifying number: **79924** primary (P); if applicable: **79929 & 87872** supplemental (S)

Provided the district filed notice of a change in place of use pursuant to OAR 690-385-4100, reference the District Internal Notice Number (DINN) used to describe the change(s) to be made permanent by this transfer.

Government lot (GOV'T LOT) and donation land claim numbers (DLC) must be included in the tables below **only** if the information is reflected on the existing water right.

POU TABLE I. – AUTHORIZED PLACE OF USE (OFF or FROM LANDS)													
POD#; POA#; or Cert#	PRIORITY DATE	USE	LEGAL DESCRIPTION						GOV'T LOT	TAX LOT	ACRES	USER NAME	DINN
			TWP	RNG	SEC	QQ	DLC						
1, 2, 3	1893/1968/1924	IR/IS	5N	28E	18	SW SE			2100	0.55	Herkamp		
1, 2, 3	1893/1968/1924	IR/IS	5N	28E	18	NW SE			2100	0.15	Herkamp		
1, 2, 3	1893/1968/1924	IR/IS	5N	28E	18	SW SE			3300	0.55	Tuinstra		
1, 2, 3	1893/1968/1924	IR/IS	5N	28E	18	NW SE			3300	0.15	Tuinstra		
1, 2, 3	1893/1968/1924	IR/IS	5N	27E	30	SW NW			1300	0.80	Swanson		
1, 2, 3	1893/1968/1924	IR/IS	5N	27E	30	SE NW			100	0.80	Estrada		
1, 2, 3	1893/1968/1924	IR/IS	5N	26E	25	NE NE			3300	0.30	Moss		
1, 2, 3	1893/1968/1924	IR/IS	5N	26E	25	NE NE			3500	0.30	Pourier		
									<b>TOTAL</b>	<b>3.60</b>			
1, 2	1893/1924	IR/IS	5N	27E	30	NW NW			900	0.10	Carmona		
1, 2	1893/1924	IR/IS	5N	27E	30	NW NW			1400	0.20	Lopez-Gomez		
1, 2	1893/1924	IR/IS	5N	27E	30	NW SW			201	1.00	Holz		
1, 2	1893/1924	IR/IS	5N	27E	30	NW SW			202	3.25	Holz		
1, 2	1893/1924	IR/IS	5N	27E	30	NW SW			ROW	.25	WEID ROW		
									<b>TOTAL</b>	<b>4.80</b>			

**RECEIVED**

APR 08 2022

revised – 12/1/2020

AWRD

**SUPERSEDED**

▪ Certificate Number(s) or other identifying number: **94120** primary (P); if applicable: supplemental (S)

Provided the district filed notice of a change in place of use pursuant to OAR 690-385-4100, reference the District Internal Notice Number (DINN) used to describe the change(s) to be made permanent by this transfer.

Government lot (GOV'T LOT) and donation land claim numbers (DLC) must be included in the tables below **only** if the information is reflected on the existing water right.

POU TABLE I. – AUTHORIZED PLACE OF USE (OFF or FROM LANDS)													
POD#; POA#; or Cert#	PRIORITY DATE	USE	LEGAL DESCRIPTION							ACRES	USER NAME	DINN	
			TWP	RNG	SEC	QQ	DLC	GOV'T LOT	TAX LOT				
4	1981	IR	5N	26E	22	SE NE			1	200	1.20	Svantonsky	
4	1981	IR	5N	26E	23	NE NW			7	802	0.10	Schriever	
4	1981	IR	5N	26E	23	NE NW			7	807	0.40	Schriever	
4	1981	IR	5N	26E	23	NE NW			7	808	0.30	Schriever	
4	1981	IR	5N	26E	23	NW NW			8	600	0.20	Ketelson	
4	1981	IR	5N	26E	23	SW NW			4	3500	0.20	Meakins	
4	1981	IR	5N	26E	23	SE NW			3	1400	1.60	Jackson	
4	1981	IR	5N	26E	23	SE NW			3	802	1.10	Schriever	
4	1981	IR	5N	26E	23	SE NW			3	807	0.70	Schriever	
4	1981	IR	5N	26E	23	SE NW			3	808	0.80	Schriever	
4	1981	IR	5N	26E	23	SE SW			3	3101	0.30	Villarreal	
4	1981	IR	5N	26E	24	NE SE				3501	0.40	Parker	
4	1981	IR	5N	26E	24	SW SE				125	0.20	Whitbeck	
4	1981	IR	5N	26E	26	NW NW				136	0.20	Hill	
4	1981	IR	5N	26E	25	SE NE				2600	8.40	Morrow County Schools	
4	1981	IR	5N	26E	25	SE NE				2700	1.00	Morrow County Schools	
4	1981	IR	5N	26E	24	SE SW				800	0.20	Morrow County Schools	
<b>TOTAL</b>											<b>17.30</b>		

13969

**RECEIVED**  
APR 08 2022  
**OWRD**



**SUPERSEDED**

▪ Certificate Number(s) or other identifying number: **94120** primary (P); if applicable: supplemental (S)

POU TABLE II. – PROPOSED PLACE OF USE (ON or TO LANDS)												
POD#; POA#; or Cert#	PRIORITY DATE	USE	LEGAL DESCRIPTION					GOV'T LOT	TAX LOT	ACRES	USER NAME	DINN
			TWP	RNG	SEC	QQ	DLC					
4	1981	IR	5N	27E	22	SW NE		2	400	0.60	Sherrell	
4	1981	IR	5N	27E	22	NW SE		2	400	0.10	Sherrell	
4	1981	IR	5N	26E	24	NW SE			202	0.50	Tolar	
4	1981	IR	5N	26E	26	SE NE			400	6.50	McNamee, Pat	
4	1981	IR	5N	26E	26	SE NE			400	0.30	McNamee, Pat	
4	1981	IR	5N	26E	26	NE SE			400	9.20	McNamee, Pat	
4	1981	IR	5N	26E	25	SE NE			2600	0.10	Morrow County Schools	
									<b>TOTAL</b>	<b>17.30</b>		

13969

RECEIVED  
APR 08 2022  
OWRD

**SUPERSEDED**

E-RECEIVED  
2/14/2023  
OWRD

- Certificate Number(s) or other identifying number: **79924** primary (P); if applicable: **79929 & 87872** supplemental (S)

Provided the district filed notice of a change in place of use pursuant to OAR 690-385-4100, reference the District Internal Notice Number (DINN) used to describe the change(s) to be made permanent by this transfer.

Government lot (GOV'T LOT) and donation land claim numbers (DLC) must be included in the tables below only if the information is reflected on the existing water right.

**POU TABLE I. - AUTHORIZED PLACE OF USE (OFF or FROM LANDS)**

PODD#; POA#; or Cert#	PRIORITY DATE	USE	LEGAL DESCRIPTION							ACRES	USER NAME	DINN
			TWP	RNG	SEC	QQ	DLC	GOV'T LOT	TAX LOT			
1, 2, 3	1893/1968/1924	IR/IS	5N	28E	18	SW SE			2100	0.55	Herkamp	
1, 2, 3	1893/1968/1924	IR/IS	5N	28E	18	NW SE			2100	0.15	Herkamp	
1, 2, 3	1893/1968/1924	IR/IS	5N	28E	18	SW SE			2200	0.55	Tuinstra	
1, 2, 3	1893/1968/1924	IR/IS	5N	28E	18	NW SE			2200	0.15	Tuinstra	
1, 2, 3	1893/1968/1924	IR/IS	5N	27E	30	SW NW			1300	0.80	Swanson	
1, 2, 3	1893/1968/1924	IR/IS	5N	27E	30	SE NW			100	0.80	Estrada	
1, 2, 3	1893/1968/1924	IR/IS	5N	26E	25	NE NE			3300	0.30	Moss	
1, 2, 3	1893/1968/1924	IR/IS	5N	26E	25	NE NE			3500	0.30	Pourier	
<b>79924 (P) &amp; 87872 (S)</b>									<b>TOTAL</b>	<b>3.60</b>		
1, 2	1893/1924	IR/IS	5N	27E	31	NW NW			900	0.10	Carmona	
1, 2	1893/1924	IR/IS	5N	27E	31	NW NW			1400	0.20	Lopez-Gomez	
1, 2	1893/1924	IR/IS	5N	27E	31	NW SW			201	1.00	Holz	
1, 2	1893/1924	IR/IS	5N	27E	30	NW SW			202	3.25	Holz	
1, 2	1893/1924	IR/IS	5N	27E	30	NW SW			ROW	.25	WEID ROW	
									<b>TOTAL</b>	<b>4.80</b>		