

Name W. L. Welbourne
By _____
Address 450 Pickett Creek Road
Grants Pass, OR 97526

Change in POD
Date filed May 14, 1979
Date of hearing August 2, 1979
Place of hearing Grants Pass
Date of order 8-20-79 Vol. 32, page 344
Date for application of water 10-1-80
Proof mailed _____
Proof received _____
Certificate issued SEP 13 1979 Vol. 42, page 48563

4220

DESCRIPTION OF WATER RIGHT

Name of stream Pickett Creek
Trib. of _____ County of Josephine
Use _____
Quantity of water _____ No. of acres 2^e
Name of ditch _____
Date of priority Jan 5, 1911
In name of Christopher C. English
_____ Adjudication, Vol. _____, page _____
App. No. 1179 Per. No. 602 Cert. No. 815
Certificate cancelled _____
Notation made on record by _____

FEES PAID

Date	Amount	Receipt No.
<u>5-14-79</u>	<u>35-</u>	<u>10842</u>
<u>5-21-79</u>	<u>50-</u>	<u>10985</u>
<u>6-22-79</u>	<u>23.72</u>	<u>First to Cert</u>
TOTAL . . .		
<u>6-22-79</u>	<u>\$2 Cert. Fee</u>	<u>Trans. to 10842</u>
<u>Daily Courier \$39.72 pd 4/22/79 ck# 3571</u>		

FEES REFUNDED

Date	Amount	Check No.
<u>6-22-79</u>	<u>8.20</u>	<u>3570</u>

REMARKS

T-7413 A POD/POU

W.R.I.S.

Assembled 10/16/84 by ctt
Entered _____ by _____
Verified _____ by _____

TO BE ENTERED WHEN SET UP	INDEX CARDS:	Checked
<input checked="" type="checkbox"/>	Name	<u>lg</u>
<input checked="" type="checkbox"/>	Address	<u>lg</u>
<input checked="" type="checkbox"/>	File of Do	<u>lg</u>
<input checked="" type="checkbox"/>	Number	<u>lg</u>
<input checked="" type="checkbox"/>	File of R.R. or other	<u>lg</u>
<input checked="" type="checkbox"/>	Land Use	<u>lg</u>
<input checked="" type="checkbox"/>	Recreation	<u>lg</u>
<input checked="" type="checkbox"/>	Deer & Wildlife	<u>lg</u>
<input checked="" type="checkbox"/>	Cert. of W.R.	<u>lg</u>
<input checked="" type="checkbox"/>	Per. Folder	<u>lg</u>
<input checked="" type="checkbox"/>	Chaindex	<u>lg</u>
<input checked="" type="checkbox"/>	Cross Ref.	<u>lg</u>
<input checked="" type="checkbox"/>	Power Claim	<u>lg</u>
<input checked="" type="checkbox"/>	Abstracts	<u>lg</u>

BEFORE THE WATER RESOURCES DIRECTOR OF OREGON

JOSEPHINE COUNTY

IN THE MATTER OF THE APPLICATION)
OF W.L. WELBOURNE FOR APPROVAL OF)
A CHANGE IN POINT OF DIVERSION)
OF WATER FROM PICKETT CREEK)

ORDER APPROVING
TRANSFER NO. 4220

On May 14, 1979, an application was filed in the office of the Water Resources Director by W. L. Welbourne for approval of a change in point of diversion, pursuant to the provisions of ORS 540.510 to 540.530.

The certificate recorded at page 815, Volume 1, State Record of Water Right Certificates, in the name of Christopher C. English, describes a right which includes the use of not to exceed 0.03 cubic foot per second from Pickett Creek for irrigation of a certain 2.0 acres in SW $\frac{1}{4}$ NE $\frac{1}{4}$ of Section 26, Township 35 South, Range 7 West, W.M., with a date of priority of January 5, 1911.

Water for the said right is diverted, through the Dunn and English Ditch, from a point located 1160 feet South and 60 feet East from the Center Corner of Section 27, being within the NW $\frac{1}{4}$ SE $\frac{1}{4}$ of Section 27, Township 35 South, Range 7 West, W.M.

The applicant herein, owner of the lands above described, proposes to change the point of diversion therefrom, without loss of priority, to a point located 230 feet North and 1000 feet East from the Center Corner of Section 26, being within the SW $\frac{1}{4}$ NE $\frac{1}{4}$ of Section 26, Township 35 South, Range 7 West, W.M.

Notice of the application, pursuant to ORS 540.520(2), was published in the Daily Courier, a newspaper printed and having general circulation in Josephine County, Oregon, for a period of three weeks in the issues of June 5, 12 and 19, 1979.

Mr. Robert B. Steimer, Watermaster, has filed a statement to the effect that the proposed change in point of diversion may be made without injury to existing rights.

No objections having been filed and it appearing that the proposed changes in point of diversion may be made without injury to existing rights, the application should be approved.

NOW, THEREFORE, it hereby is ORDERED that the requested change in point of diversion, as described herein, without loss of priority, is approved.

It is FURTHER ORDERED that the quantity of water diverted at the new point of

diversion shall not exceed the quantity of water available at the old point of diversion under the subject right.

It is FURTHER ORDERED that the following provisions shall be effective when in the judgment of the watermaster it becomes necessary to install headgates and measuring devices:

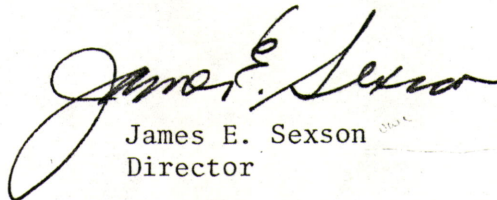
That the diversion works shall include an in line flow meter, a weir, or other suitable device for measuring the water to which the applicant is entitled;

That the type and plans of the measuring device be approved by the watermaster before the beginning of construction work and that the weir or measuring device be installed under the general supervision of said watermaster.

It is FURTHER ORDERED that the construction work shall be completed and the change in point of diversion of water made on or before October 1, 1980.

It is FURTHER ORDERED that the certificate recorded at page 815, Volume 1, State Record of Water Right Certificates, is canceled; and in lieu thereof a new certificate be issued covering the balance of the right NOT involved in this proceeding; and upon proof satisfactory to the Water Resources Director of completion of works and beneficial use of water to the extent intended under the provisions of this order, a confirming certificate of water right shall be issued to the applicant herein.

Dated at Salem, Oregon this 20th day of August, 1979.


James E. Sexson
Director

WCB
RECEIVED

MAY 14 1979

WATER RESOURCES DEPT.
SALEM, OREGON

T-4220
RECEIVED

MAY 21 1979

WATER RESOURCES DEPT.
SALEM, OREGON

Application for Transfer of Water Right

To the WATER RESOURCES DIRECTOR OF OREGON:

I, W. L. Welbourne
(Name of applicant)

of 450 Pickett Creek Road, Grants Pass
(Mailing address) (City)

State of Oregon, 97526, 479-0647, do hereby make application for change
(Zip Code) (Phone number)

in point of diversion

(In point of diversion; place of use; use heretofore made of the water)

1. Is the water right recorded in your name? no - Christopher C. English

(If not, give name)

2. Was your water right determined by Decree of Court? no If so, give title of proceedings
(Yes or No)

number of certificate

3. Was your water right acquired by Water Right Permit? yes If so, give number
(Yes or No)

of permit 602 Number of certificate 815

A#1179

NOTE: If the entire right of record is not directly involved in the requested change, only that part of the right that is directly involved should be considered in answering the balance of the questions on this form.

4. The source of water is Pickett Creek

5. What is the date of priority of your water right? January 5, 1911

6. The authorized point of diversion is located S 3 degrees 17 min E 264 ft., being

1/60' (N. or S.) and 60' (E. or W.) from Center
corner of NW 1/4 NW 1/4 SW 1/4 NE 1/4
being within the NW 1/4 SE 1/4 Sec 27
corner of Sec 27 being within the NW 1/4 SE 1/4 Sec 27
in the county of Josephine The name of the ditch used is "Dunn & English"
(No. N. or S.) (No. E. or W.)

NOTE: Answer question if the application is for change in point of diversion.

7. The proposed point of diversion is located 230 ft. N and 1000 ft. E from the Center
(N. or S.) (E. or W.)
corner of Sec. 26 being within the SW 1/4 NE 1/4 of Section 26 Tp. 35 S R. 7 W W. M.,
(No. N. or S.) (No. E. or W.)
in the county of Josephine The name of the ditch to be used is

8. The use to which the water is applied is irrigation
(Irrigation, Mining, Power, Manufacturing, etc.)

Location of area irrigated, or place of use if other than irrigation:

Township North or South	Range E. or W. of Willamette Meridian	Section	List ¼-¼ of Section	Number Acres To Be Irrigated
35 S	7 W	26	SW¼ NE¼	2

(If more space required, attach separate sheet)

9. Are you the legal owner of the above described lands? Yes
(If not owner, explain your interest)

10. To your knowledge, has any portion of the water right above described undergone a period of five or more consecutive years of nonuse? no
(Yes or No)

NOTE: Answer questions 11, 12 and 13 if application is for change in use or place of use.

11. Are the lands from which you propose to transfer your water right free of all encumbrances, including taxes, mortgages, liens, etc.?
(Answer Yes or No)

12. If not, give below a description of existing encumbrances:

NATURE OF ENCUMBRANCE	HELD BY	AMOUNT

13. The use to which the water is to be applied is
(Irrigation, power, mining, manufacturing, domestic supplies, etc.)

Location of area to be irrigated, or place of use if other than irrigation:

Township North or South	Range E. or W. of Willamette Meridian	Section	List ¼-¼ of Section	Number Acres To Be Irrigated

(If more space required, attach separate sheet)

14. Reasons for the proposed changes are want to locate diversion on own
property, using pump and sprinkler system

15. Construction work will be completed on or before April 1, 1980

16. The water will be completely applied to the proposed use on or before October 1, 1981

Remarks

NOTE: THIS APPLICATION MUST BE ACCOMPANIED BY A MAP OR MAPS SHOWING THE BEFORE AND AFTER LOCATIONS OF THE POINT OF DIVERSION AND/OR PLACE OF USE, AS THE CASE MAY BE.

AFFIDAVIT OF APPLICANT

I, W. L. Welbourne, the applicant herein, being first duly sworn, depose and say that I have read the above and foregoing application for transfer of water right; that I know the contents thereof and that the statements therein made are true and correct to the best of my knowledge and belief.

In Witness Whereof, I have hereunto set my hand this 9th day of May, 1979.


W. L. Welbourne
(Name of applicant)


Subscribed and sworn to before me this 9th day of May, 1979.

[Notarial Seal]

Lila Spratt
NOTARY PUBLIC FOR OREGON

My commission expires Jan. 25, 1983





Water Resources Department

MILL CREEK OFFICE PARK

555 13th STREET N.E., SALEM, OREGON 97310

PHONE 378-3066

August 24, 1979

W. L. Welbourne
450 Pickett Creek Road
Grants Pass, Oregon 97526

RE: File No. T-4220

Dear Mr. Welbourne:

Enclosed is a certified copy of the order of the Water Resources Director approving water right transfer application No. 4220 for a change in point of diversion of water from Pickett Creek.

The time in which to accomplish completion of the works and beneficial use of the water to the extent intended, as authorized by the order, expires October 1, 1980. A form for reporting such completion of works and use of water is enclosed for your convenience.

You should give particular attention to the time limit for carrying out the change authorized by the enclosed order. The water right for any portion of an authorized change in use theretofore made or change in place of use NOT carried out within the time allowed, or within an extension thereof, will be lost. An extension of the time limit can be allowed only upon a showing that diligent effort has been made to complete the actual change within the time allowed.

Sincerely,

Samuel R. Allison
Supervisor
Transfer Section

SRA:lcj
cc: Robert B. Steimer, Watermaster

COPY



STATE OF OREGON

INTEROFFICE MEMO

TO: TRANSFERS, WATER RIGHTS DIVISION

DATE: June 5, 1979.FROM: ** Robert B. Steimer, WatermasterSUBJECT: WATER RIGHT TRANSFER APPLICATION NO. 4220IN THE NAME OF W. L. Welbourne

In my opinion the proposed change in point of diversion from Pickett Creek
MAY BE MADE WITHOUT INJURY ~~WOULD-RESULT-IN-INJURY~~* to an existing water right.

Headgate notices ~~HAVE~~ HAVE-NOT been issued for diversion from the sources which
serves this right.

If for change in point of diversion, is there any intervening point of diversion
between the authorized and the proposed points of diversion? yes
(yes or no)

In my opinion, the order approving the subject transfer application should include
the following in regard to the appropriator installing suitable measuring devices
in the diversion works:

- (1) PRIOR to the diverting of water at the new point of diversion . . .
 x (2) When in the judgment of the watermaster it becomes necessary . . .

* The approval of this transfer application would result in injury to other water
rights because _____

**

Watermaster's signature or initials

RECEIVED

JUN 7 1979

WATER RESOURCES DEPT.
SALEM, OREGON

T-4220

Description Sheet

Order No. 49-77396

The following described tract situated in the County of Josephine, State of Oregon, described as follows:

That portion of the Southwest Quarter of the Northeast Quarter and of Government Lot 5 in Section 26, Township 35 South, Range 7 West of the Willamette Meridian, described as follows:

Beginning at the Northwest corner of said Southwest Quarter of the Northeast Quarter; thence East 1322 feet; thence South 352.5 feet; thence South 26° West 652.4 feet to the true point of beginning hereof; thence North $75^{\circ}04'$ East 20.0 feet; thence North $57^{\circ}55'$ East 141.2 feet; thence South $65^{\circ}34'$ East 360.6 feet, more or less, to the Westerly bank of the Rogue River; thence Southwesterly, along said Westerly bank, to the South line of said Government Lot 5; thence West, along the South line of said Government Lot 5, a distance of 60 feet, more or less, to the Southwest corner thereof; thence North, along the West line of said Government Lot 5, a distance of 65 feet, more or less, to the center line of Pickett Creek; thence Northwesterly, along the center line of said Pickett Creek, to a point which bears South $75^{\circ}04'$ West from the true point of beginning hereof; thence North $75^{\circ}04'$ East to the true point of beginning.

RECEIVED

MAY 14 1979

**WATER RESOURCES DEPT.
SALEM, OREGON**

409 S.E. 7th Street

P.O. Box 1468

RECEIVED

JUN 27 1979

WATER RESOURCES DEPT
SALEM, OREGON

Courier Publishing Company

PUBLISHERS: THE DAILY COURIER

Grants Pass, Oregon 97526

PAID

JUN 26 1979

COURIER PUBLISHING CO.
P. O. BOX 1463

Legal Publication Dept.

Telephone 476-4417

Date June 19, 1979

PUBLISHING: NOTICE OF WATER RIGHT TRANSFER APPLICATION #1220

CONCERNING: Application for diversion of water

DATES PUBLISHED: State of Oregon

ORDERED BY: Water Resources Dept.

555 13th St. NE

Salem, OR 97310

RECEIVED

JUN 21 1979

WATER RESOURCES DEPT.
SALEM, OREGON

#30

Amount Due \$ 39.72

NOTICE OF WATER RIGHT TRANSFER APPLICATION NO. 4220

Notice is given hereby that an application has been filed in the office of the Water Resources Director by W. L. Welbourne for approval of a change in point of diversion of water from Pickett Creek, pursuant to the provisions of ORS 540.510 to 540.530.

The certificate recorded at page 815, Volume 1, State Record of Water Right Certificates, in the name of Christopher C. English, describes a right which includes the use of not to exceed 0.03 cubic foot per second from Pickett Cr. for irrigation of a certain 2.0 ac in SW $\frac{1}{4}$ NE $\frac{1}{4}$ of Sec 26, T 35S, R 7W, WM, with a date of priority of Jan. 5, 1911.

The authorized point of diversion for said right is located 1160 ft S & 60 ft E from the Center Corner of Sec 27, being within the NW $\frac{1}{4}$ SE $\frac{1}{4}$ of Sec 27, T 35S, R 7W, WM (Dunn & English Ditch).

The applicant herein, owner of the lands above described, proposes to change the point of diversion therefrom, without loss of priority, to a point located 230 ft N & 1000 ft E from the Center Corner of Sec 26, being within the SW $\frac{1}{4}$ NE $\frac{1}{4}$ of Sec 26, T 35S, R 7W, WM.

All persons interested are notified hereby that a hearing will be held at the county courthouse at Grants Pass, Oregon on August 2, 1979 at 9:30 a.m. All objections to the proposed change, if any there are, will be heard at said time and place. Any and all objections shall be prepared in writing: one copy to be served on W. L. Welbourne, 450 Pickett Cr. Rd, Grants Pass, OR 97526; and one copy filed with the Water Resources Department, Salem, OR 97310, together with a \$10 filing fee, at least 10 days prior to the date set for hearing. IF NO OBJECTIONS ARE FILED, THE APPLICATION MAY BE APPROVED BY THE WATER RESOURCES DIRECTOR WITHOUT A HEARING. Administrative rules pertaining to the filing of a protest will be furnished by the Water Resources Dept. upon request.

Dated at Salem, Oregon this 31st day of May, 1979.

James E. Sexson, Director



STATE OF OREGON

INTEROFFICE MEMO

MAY 17 1979

WM. DIST. 14
GRANTS PASS. ORE

TO: TRANSFERS, WATER RIGHTS DIVISION

DATE: March 7, 1979.

FROM: ** Robert B. Steimer, Watermaster, District #14

SUBJECT: WATER RIGHT TRANSFER APPLICATION NO. 4220

IN THE NAME OF W. L. Welbourne

RECEIVED

MAY 14 1979

**WATER RESOURCES DEPT.
SALEM, OREGON**

In my opinion the proposed change in point of diversion
MAY BE MADE WITHOUT INJURY ~~WOUND-RENT-TO-INJURY~~ to an existing water right.

Headgate notices ~~HAVE~~ HAVE NOT been issued for diversion from the sources which serves this right.

If for change in point of diversion, is there any intervening point of diversion between the authorized and the proposed points of diversion? no
(yes or no)

In my opinion, the order approving the subject transfer application should include the following in regard to the appropriator installing suitable measuring devices in the diversion works:

- ____ (1) PRIOR to the diverting of water at the new point of diversion . . .
x (2) When in the judgment of the watermaster it becomes necessary . . .

* The approval of this transfer application would result in injury to other water rights because _____

RECEIVED

MAY 22 1979

**WATER RESOURCES DEPT.
SALEM, OREGON**

Application No. 58693
Permit No.

**

Robert B. Steimer
Watermaster's signature or initials

No.

In the Court of the

STATE OF OREGON
for the
COUNTY OF JOSEPHINE

Affidavit of Publication

Filed, 19

.....
Clerk.

By
Deputy.

From the Office of

.....

Attorney for.....

LEGAL NOTICE

NOTICE OF WATER RIGHT
TRANSFER APPLICATION

No. 4220

Notice is given hereby that an application has been filed in the office of the Water Resources Director by W. L. Welbourne for approval of a change in point of diversion of water from Pickett Creek, pursuant to the provisions of ORS 540.510 to 540.530.

The certificate recorded at page 815, Volume 1, State Record of Water Right Certificates, in the name of Christopher C. English, describes a right which includes the use of not to exceed 0.03 cubic foot per second from Pickett Cr. for irrigation of a certain 2.0 ac in SW $\frac{1}{4}$ NE $\frac{1}{4}$ of Sec 26, T 35S, R 7W, WM, with a date or priority of Jan. 5, 1911.

The authorized point of diversion for said right is located 1160 ft S & 60 ft E from the Center Corner of Sec 27, being within the NW $\frac{1}{4}$ SE $\frac{1}{4}$ of Sec 27, T 35S, R 7W WM (Dunn & English Ditch).

The applicant herein, owner of the lands above described, proposes to change the point of diversion therefrom, without loss of priority, to a point located 230 ft N & 1000 ft E from the Center Corner of Sec 26, being within the SW $\frac{1}{4}$ NE $\frac{1}{4}$ of Sec 26, T 35S, R 7W, WM.

All persons interested are notified hereby that a hearing will be held at the county courthouse at Grants Pass, Oregon on August 2, 1979 at 9:30 a.m. All objections to the proposed change, if any there are, will be heard at said time and place. Any and all objections shall be prepared in writing; one copy to be served on W. L. Welbourne, 450 Pickett Cr. Rd., Grants Pass, OR 97526; and one copy filed with the Water Resources Department, Salem, OR 97310, together with a \$10 filing fee, at least 10 days prior to the date set for hearing. IF NO OBJECTIONS ARE FILED, THE APPLICATION MAY BE APPROVED BY THE WATER RESOURCES DIRECTOR WITHOUT A HEARING. Administrative rules pertaining to the filing of a protest will be furnished by the Water Resources Dept. upon request.

Dated at Salem, Oregon this 31st day of May, 1979

James E. Sexson,
Director

No. 30—June 5, 12 & 19, 1979

RECEIVED

JUN 21 1979

AFFIDAVIT OF PUBLICATION

WATER RESOURCES DEPT.
SALEM, OREGON

State of Oregon }
County of Josephine } ss.

I, Charles J. Moore, being first duly sworn, depose and say that I am the owner, editor, publisher, manager, advertising manager, principal clerk of the Grants Pass Daily Courier, printer or his foreman of the Grants Pass Daily Courier, a newspaper of general circulation, as defined by ORS 193.010 and 193.020; printed and published at Grants Pass, in the aforesaid county and state; that the NOTICE OF WATER RIGHT TRANSFER &, a printed copy of APPLICATION No. 4220 which is hereto annexed, was published in the entire issue of said newspaper

for 3 successive and consecutive weeks in the following issues June 5, 12 & 19, 1979 ok

Subscribed and sworn to before me this 19th day of

June, 19 79

Kathleen Johnson
Notary Public of Oregon.

My commission expires 4th day of February, 19 80.

378-3066

June 25, 1979

The Daily Courier
P.O. Box 1468
Grants Pass, Oregon 97526

RE: File No. T-4220

Gentlemen:

Enclosed is our check No. 3571 in the amount of
\$39.72 in payment of your statement.

Please receipt the enclosed statement and return
it to this office. Thank you.

Sincerely,

James W. Carver, Jr.
Engineer

JWC:lcj

378-3066

June 25, 1979

W. L. Welbourne
450 Pickett Creek Road
Grants Pass, Oregon 97526

RE: File No. T-4220

Dear Mr. Welbourne:


The statutory fees and the cost of publication of notice, necessary to your water right transfer application No. 4220, amount to a total of \$76.72. The total of payments received in connection with the application exceeded this amount by \$8.28.

Our refund check No. 3570 is enclosed.

Sincerely,

James W. Carver, Jr.
Engineer

JWC:lcj



Water Resources Department

MILL CREEK OFFICE PARK

555 13th STREET N.E., SALEM, OREGON 97310

PHONE 378-3066

May 31, 1979

Daily Courier
P.O. Box 1468
Grants Pass, Oregon 97526

RE: File No. T-4220

Gentlemen:

Enclosed is a notice for publication in the June 5, 12 and 19, 1979 issues of your newspaper.


If, for any reason, the notice cannot be published on the three dates specified above, please return it to this office.

Upon completion, please forward an affidavit of publication and statement for this service to this office.

Sincerely,

Wayne J. Overcash
Water Rights Engineer

WJO:lcj
cc: W. L. Welbourne
cc: Robert B. Steimer, Watermaster



Water Resources Department

MILL CREEK OFFICE PARK

555 13th STREET N.E., SALEM, OREGON 97310

PHONE 378-3066

May 16, 1979

W. L. Welbourne
450 Pickett Creek Road
Grants Pass, Oregon 97526

RE: File No. T-4220

Dear Mr. Welbourne:

Your water right transfer application for approval of a change in point of diversion of water from Pickett Creek, together with supporting data and fees of \$35, was received May 14, 1979. Our receipt No. 10842 is enclosed.

According to the proof of appropriation of water relative to the right involved which was submitted by Christopher C. English in 1914, instead of pumping, water was used from the Dunn and English main ditch diverting about 1½ miles above the proposed location of the pumping plant. The pumping plant location is the point as described in item No. 6 of your transfer application. The authorized point of diversion would be at the point where water was diverted in perfecting use of water under the terms of permit No. 602, which would be where the Dunn and English main ditch diverted water from Pickett Creek.

Therefore, it will be necessary for you to correct item No. 6 to properly locate the point of diversion authorized for the right. I am enclosing a print of the map prepared during the adjudication proceedings for the inchoate rights on Rogue River and tributaries. This map indicates that the ditch which may have supplied your lands diverts water from a point located near the SW corner of the NW¼ SE¼ of Section 27, T 35S, R 7W, W.M.

The proposed change in point of diversion will move the diversion point more than one-fourth mile along the stream; therefore, it is necessary that notice of the proposed change be published at least once each week for three consecutive weeks in a newspaper that is printed and has general circulation in the county where the water right is located. Please submit a deposit of \$50 for this purpose and tell us which newspaper you prefer that we use. Any difference between the deposit and the actual cost will be settled with you upon completion of publication of the notice.

Welbourne
File No. T-4220
page 2

The enclosed print of the map prepared during the adjudication proceedings shows the lands found irrigated at the time the survey was made in July of 1936. Therefore, there may be some question as to whether any right that may have been appurtenant to your property is still valid. The water right described by certificate 815 is appurtenant to the place of use where it was established, passes with the land through change of ownership, and remains valid so long as it is not lost through intentional abandonment or through nonuse. If any portion of the right is not used for a period of any five successive years, that portion would be forfeited.

By copy of this letter, we are asking the watermaster for his usual report regarding the proposed change.

I am enclosing your transfer application and supporting map. Please refer any correspondence to file No. T-4220.

Sincerely,

Wayne J. Overcash
Water Rights Engineer

WJO:lcj
cc: Robert B. Steimer, Watermaster

STATE OF OREGON

WATER DIVISION NO. 1

COUNTY OF

JOSEPHINE

CERTIFICATE OF WATER RIGHT

(For rights perfected under original, enlargement or secondary permits)

This is to Certify, That CHRISTOPHER C. ENGLISH

of Grants Pass, State of Oregon, has made proof to the satisfaction of the STATE WATER BOARD of Oregon, of a right to the use of the waters of Pickett Creek, a tributary of Rogue River, for the purpose of the irrigation of ~~fifteen~~ ^{13.0} acres of land

under Permit No. 602 of the State Engineer, and that said right to the use of said waters has been perfected in accordance with the laws of Oregon and duly confirmed by order of the STATE WATER BOARD of Oregon, made and entered of record in the Record of Proceedings of said Board, at Salem, in Volume 1, at page 168, on the 18th day of November, 1914; that the priority of

the right hereby confirmed dates from January 5, 1911; that the amount of water to which such right is entitled and hereby confirmed, for the purposes aforesaid, is limited to an amount actually beneficially used for said purposes, and shall not

exceed ^{9.17} ~~0.20~~ cubic feet per second, or its equivalent in case of rotation. The use hereunder shall conform to any reasonable rotation system ordered by the proper state officer. A description of the lands under such right, and to which the water hereby confirmed is appurtenant, or, if for other purposes, the place where such water is put to beneficial use, is as follows:

2 acres in Lot Five (5); ~~13~~ acres in the SW¹/₄ of NE¹/₄ of Section Twenty-six (26), Township Thirty-five (35) South Range Seven (7) West of Willamette Meridian.

2.0 acres in Lot 5 (SE¹/₄ NE¹/₄)
13.0 acres in SW¹/₄ NE¹/₄
11.0 Section 26
Tp. 35 S. - R. 7 W., W. M.

This certificate describes that portion of the water right confirmed by the prior certificate recorded at page 815, Volume 1, State Record of Water Right Certificates, NOT modified by the provisions of an order of the Water Resources Director entered on Aug 20, 1979, approving transfer application No. 9220.

The issuance of this superseding certificate does not confirm the status of the water right in reference to ORS 540.610.

Witness the seal and signature of the STATE WATER BOARD affixed this 17th day of December, 1914.

(SEAL OF STATE WATER BOARD)

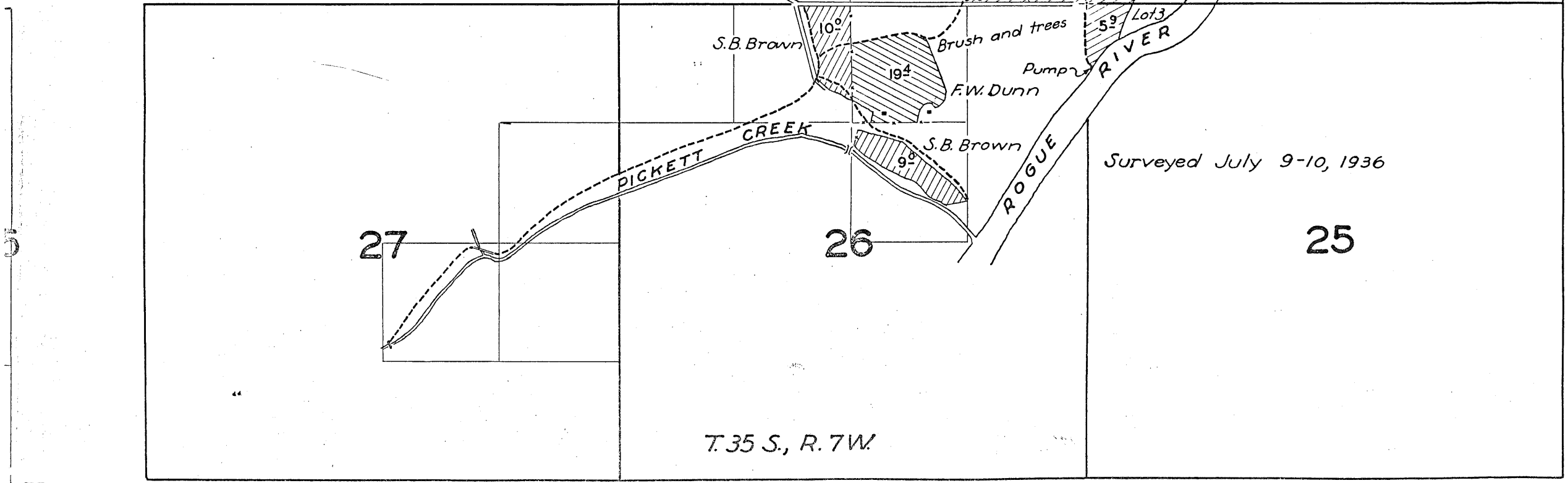
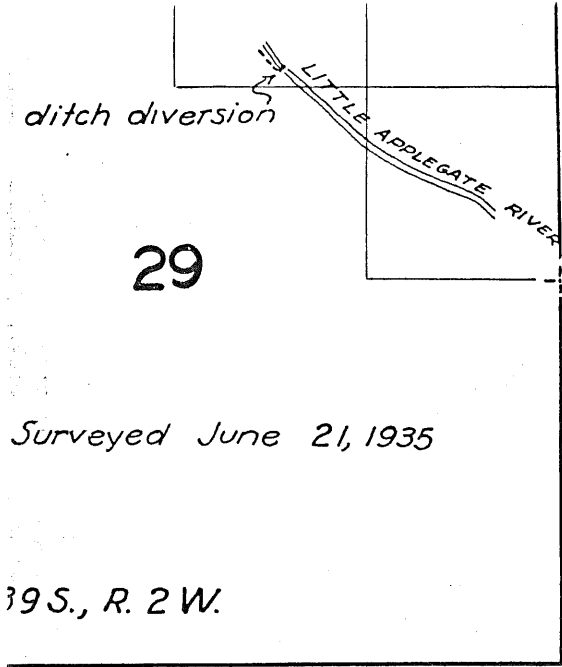
STATE WATER BOARD

By JOHN H. LEWIS
State Engineer, President

Attest: M. F. MERS
Secretary

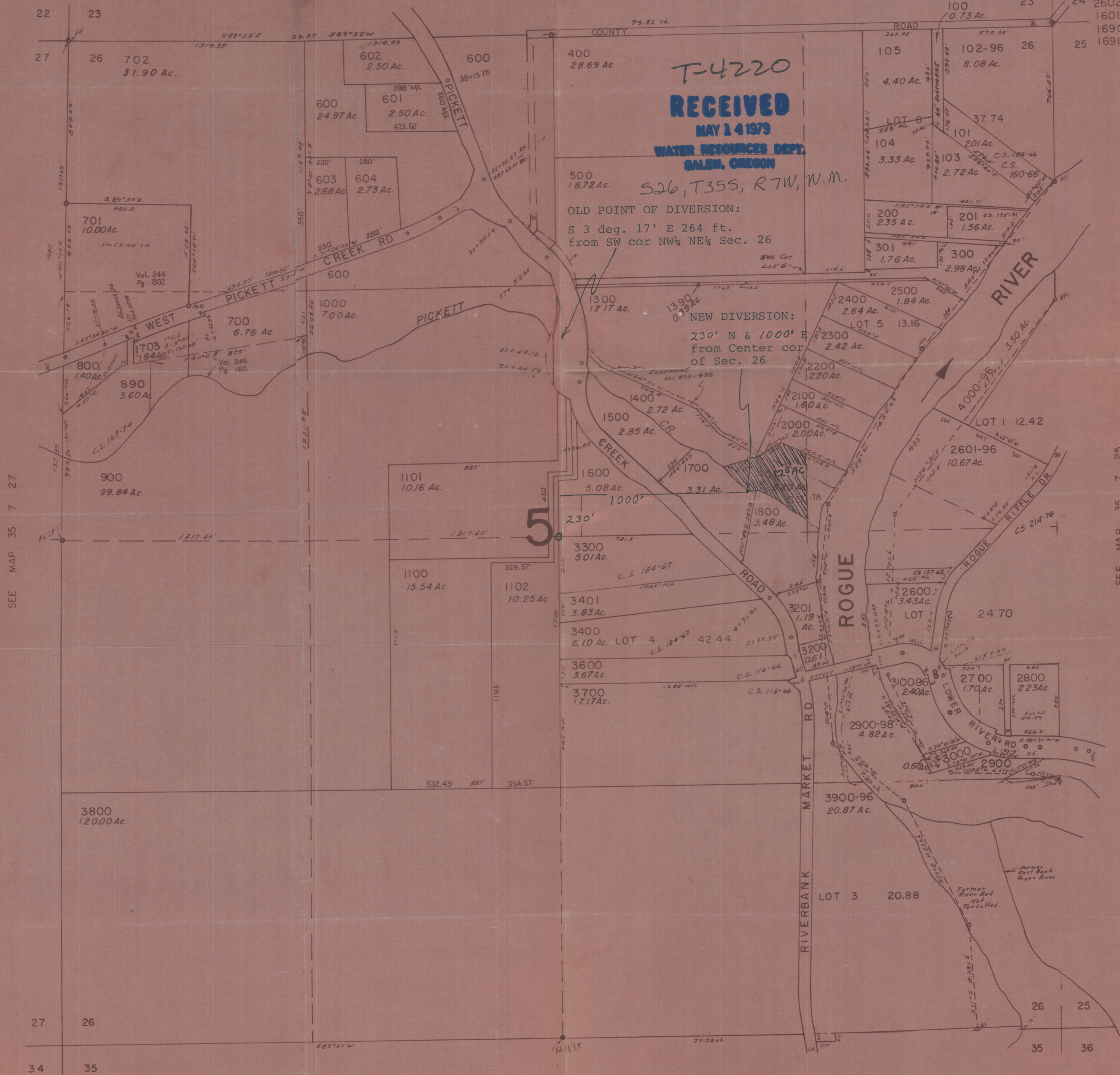
Recorded in State Record of Water Right Certificates, Volume 1, Page 815

T 4220



CANCELLED
T.L. 1900
" 590
3500
490
891
1200
2602
1601
1690
1691

SEE MAP 35 7 23



NW 1/4 SE 1/4 Section 27
Twp 35 S. R 7 W. W.M.
Scale: 1" = 400'

