



RECEIVED

OCT 03 2022

OWRD

3500 GRAVES RD – HOOD RIVER, OR 97031 | PH: (541) 354 – 1185 | P.O. BOX 162 – ODELL, OR 97044

---

September 28, 2022

Oregon Water Resources Department  
Attn: Ann Reece  
725 Summer St. NE, Suite A  
Salem, OR 97301-1271

**RE: FINAL PROOF – Claim of Beneficial Use for T-13284**

Dear Ann,

We are submitting our Claim of Beneficial Use for District Permanent Transfer T-13284.

District staff have inspected all parcels included in this transfer to confirm that the changes have been made as mapped and contained in the final proof report.

Please let me know if you have any questions.

Best regards,

Jaylene Hattig  
Water Rights/GIS Specialist  
[jaylene@efidhr.org](mailto:jaylene@efidhr.org)



Oregon Water Resources Department  
 725 Summer Street NE, Suite A  
 Salem, Oregon 97301-1266  
 (503) 986-0900  
 www.wrd.state.or.us

# District Permanent Water Right Transfer Claim of Beneficial Use

**RECEIVED**

**OCT 03 2022**

**OWRD**

## 1. APPLICANT INFORMATION

District: East Fork Irrigation District

Contact Person: Jaylene Hattig

Phone: 541-354-1185 ext. 103

Mailing Address: P.O. Box 162

City: Odell

State: OR

Zip: 97044

E-Mail address:

jaylene@efidhr.org

Transfer Number: T - 13284

## 2. WATER RIGHT(S)

Pursuant to OAR Chapter 690, Division 385, the district is submitting to the Water Resources Department this claim of beneficial use, with the appropriate fee, for the following water right(s):

*NOTE: Fees do not apply if the priority date is prior to July 9, 1987.*

PERMIT NUMBER	CERTIFICATE NUMBER	DECREE (name, volume, and page)	PRIMARY (P) OR SUPP (S)
-	92000	Hood River Volume 17, Page 333	<input checked="" type="checkbox"/> P <input type="checkbox"/> S
-	80929	Hood River Volume 17, Page 333	<input checked="" type="checkbox"/> P <input type="checkbox"/> S
-	80928	Hood River Volume 17, Page 333	<input checked="" type="checkbox"/> P <input type="checkbox"/> S
-	84803	Hood River Volume 17, Page 333	<input checked="" type="checkbox"/> P <input type="checkbox"/> S

## 3. AUTHORIZED POINT(S) OF DIVERSION (POD) / APPROPRIATION (POA)

The authorized point(s) of diversion / appropriation for the water right modified by the transfer are as follows:

PERMIT NUMBER	DECREE or CERTIFICATE	POD / POA #	SOURCE	LOCATION – MEASURED DISTANCES
-	92000, 80929, 80928, 84803	1	East Fork of Hood River	Being 3750 ft. South and 430 ft. East from the NW corner of Section 4
-				
-				
-				

4. AUTHORIZED PLACE OF USE

The summary of the perfected change in place of use authorized by the final order approving the water right transfer is listed in Table 1.

TABLE 1 – AUTHORIZED PLACE OF USE (POU)												
CERTIFICATE DECREE or PERMIT	POD / POA #	PRIORITY DATE	USE	LEGAL DESCRIPTION					ACRES	USER NAME		
				TWP	RNG	SEC	QQ	DLC			GOV'T LOT	TAX LOT
92000	1	11/25/1895	IR	01 N	10 E	03	SENW			1400	2.05	Margery Loomis
92000	1	11/25/1895	IR	01 N	10 E	03	SESW			2400	2.00	Lyle's Log Cabin, LLC
92000	1	11/25/1895	IR	01 N	10 E	15	NENW			904	0.05	Trisha & Charles Peterson Jr.
92000	1	11/25/1895	IR	02 N	10 E	22	NWNW			1400	1.30	Kathy Oates
92000	1	11/25/1895	IR	02 N	10 E	25	SESW			1500	1.70	Elk Mountain, LLC
92000	1	11/25/1895	IR	02 N	10 E	25	NENW			1500	0.15	Elk Mountain, LLC
92000	1	11/25/1895	IR	02 N	10 E	25	SWSE			4000	4.00	Jeff & Jacqueline Osborn
92000	1	11/25/1895	IR	02 N	10 E	28	NWNW			2200	1.90	Joe & Maggie Ybarra
92000	1	11/25/1895	IR	02 N	10 E	28	SENW			2600	0.20	*Adam Smith & Bradley Cota
92000	1	11/25/1895	IR	02 N	10 E	29	SWSW			701	0.20	Lloyd & Colleen Jones
92000	1	11/25/1895	IR	02 N	10 E	29	SWSW			800	0.20	Lloyd & Colleen Jones
92000	1	11/25/1895	IR	02 N	10 E	29	SWSW			801	0.20	*Tracy Burton
92000	1	11/25/1895	IR	02 N	10 E	29	SWSW			1000	0.20	*Jonathan Moore & Ali Crocket
92000	1	11/25/1895	IR	02 N	10 E	29	SENW			103	0.20	Alfredo Najera-Cervantes
92000	1	11/25/1895	IR	02 N	10 E	30	NESE			800	2.10	Jeffrey & Jodi Jones
92000	1	11/25/1895	IR	02 N	10 E	36	NESE			400	0.80	Celerino Valle-Guzman
92000	1	11/25/1895	IR	02 N	11 E	18	SWNW			1400	0.15	Willis Family, Inc., Gary Willis
										TOTAL:	17.40	

MAP AND SITE REPORT

Attached is a map and site report for each water right listed in Table 1 that satisfies the requirements of OAR 690-385-7400.

4. AUTHORIZED PLACE OF USE

The summary of the perfected change in place of use authorized by the final order approving the water right transfer is listed in Table 1.

CERTIFICATE DECREE or PERMIT	POD / POA #	PRIORITY DATE	USE	LEGAL DESCRIPTION							ACRES	USER NAME	
				TWP	RNG	SEC	QQ	DLC	GOV'T LOT	TAX LOT			
80929	1	03/13/1964	IR	01 N	10 E	22	SWNE			503	0.70	*Ronald Beliel & Tiffany Dunlap	
80929	1	03/13/1964	IR	02 N	10 E	26	SWNW			4300	0.15	Todd & Tenille Hilton	
80929	1	03/13/1964	IR	02 N	10 E	36	NESE			1100	1.00	Cynthia Snapp	
										TOTAL:	1.85		

5.

MAP AND SITE REPORT

Attached is a map and site report for each water right listed in Table 1 that satisfies the requirements of OAR 690-385-7400.

**RECEIVED**  
 OCT 03 2022  
**OWRD**

4. AUTHORIZED PLACE OF USE

The summary of the perfected change in place of use authorized by the final order approving the water right transfer is listed in Table 1.

TABLE 1 – AUTHORIZED PLACE OF USE (POU)												
CERTIFICATE DECREE or PERMIT	POD / POA #	PRIORITY DATE	USE	LEGAL DESCRIPTION						TAX LOT	ACRES	USER NAME
				TWP	RNG	SEC	QQ	DLC	GOV'T LOT			
80928	1	08/13/1965	IR	01 N	11 E	06	SWNW			600	0.25	Ian McNaughton & Laurie Kavanaugh
80928	1	08/13/1965	IR	02 N	10 E	23	SWNW			1900	0.45	Donald & Merryann Moore
80928	1	08/13/1965	IR	02 N	10 E	23	NWSW			1900	0.15	Donald & Merryann Moore
										TOTAL:	0.85	

5. MAP AND SITE REPORT

Attached is a map and site report for each water right listed in Table 1 that satisfies the requirements of OAR 690-385-7400.



**4. AUTHORIZED PLACE OF USE**

The summary of the perfected change in place of use authorized by the final order approving the water right transfer is listed in Table 1.

TABLE 1 – AUTHORIZED PLACE OF USE (POU)											
CERTIFICATE DECREE or PERMIT	POD / POA #	PRIORITY DATE	USE	LEGAL DESCRIPTION					TAX LOT	ACRES	USER NAME
				TWP	RNG	SEC	QQ	DLC			
84803	1	08/08/1977	IR	01 N	10 E	11	SWNW		600	0.75	Tobias & Erika Ammon
84803	1	08/08/1977	IR	01 N	10 E	15	SWNE		1800	0.90	Elizabeth Carabantes Perez
84803	1	08/08/1977	IR	02 N	10 E	29	NESW		508	0.20	David & Jacqueline Heck
									TOTAL:	1.85	

**5. MAP AND SITE REPORT**

Attached is a map and site report for each water right listed in Table 1 that satisfies the requirements of OAR 690-385-7400.

**RECEIVED**

**OCT 03 2022**



6. SIGNATURES

The district certifies that it has inspected the place of use listed in Table I, and confirms the change in place of use has been completed consistent with the terms and conditions of the final order approving the transfer.



\_\_\_\_\_  
Steven W. Pappas  
District Manager

9/28/2022

Date

**RECEIVED**

**OCT 03 2022**

**OWRD**

RECEIVED

OCT 03 2022

OWRD

# FINAL PROOF MAPS

## T-13287




RECEIVED

OCT 03 2022

OWRD

# C-92000 Maps



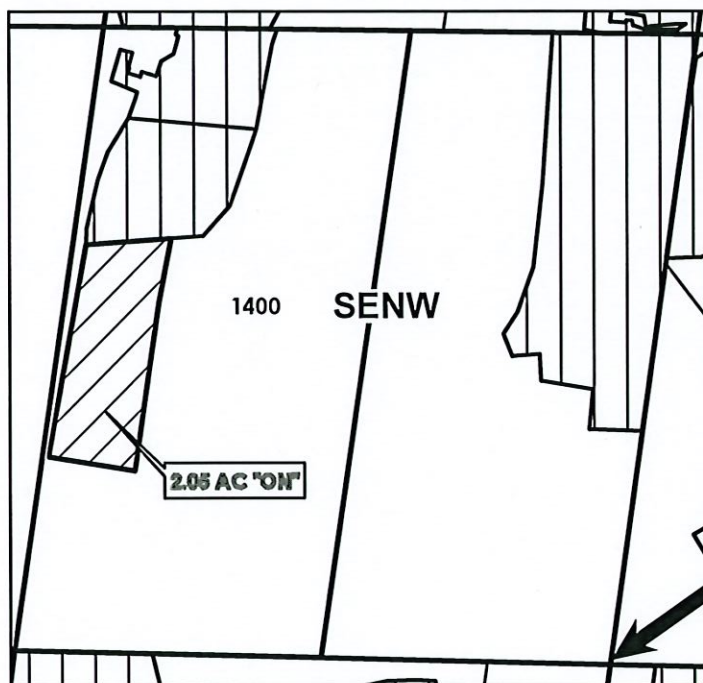
**HOOD RIVER COUNTY  
SEC 03 T01N R10E  
SCALE - 1" = 400'**

**RECEIVED  
OCT 03 2022  
OWRD**



**SE 1/4 OF THE NW 1/4**


**OWRD T-13284**



**Cert 84803 1.70 Ac  
Cert 92000 8.70 Ac**

	ON LANDS - 92000
	EXISTING WATER RIGHTS

**FINAL PROOF MAP  
TO: MARGERY LOOMIS  
TAX LOT: 1400      2.05 Ac**



**HOOD RIVER COUNTY**  
**SEC 03 T01N R10E**  
**SCALE - 1" = 400'**

**RECEIVED**

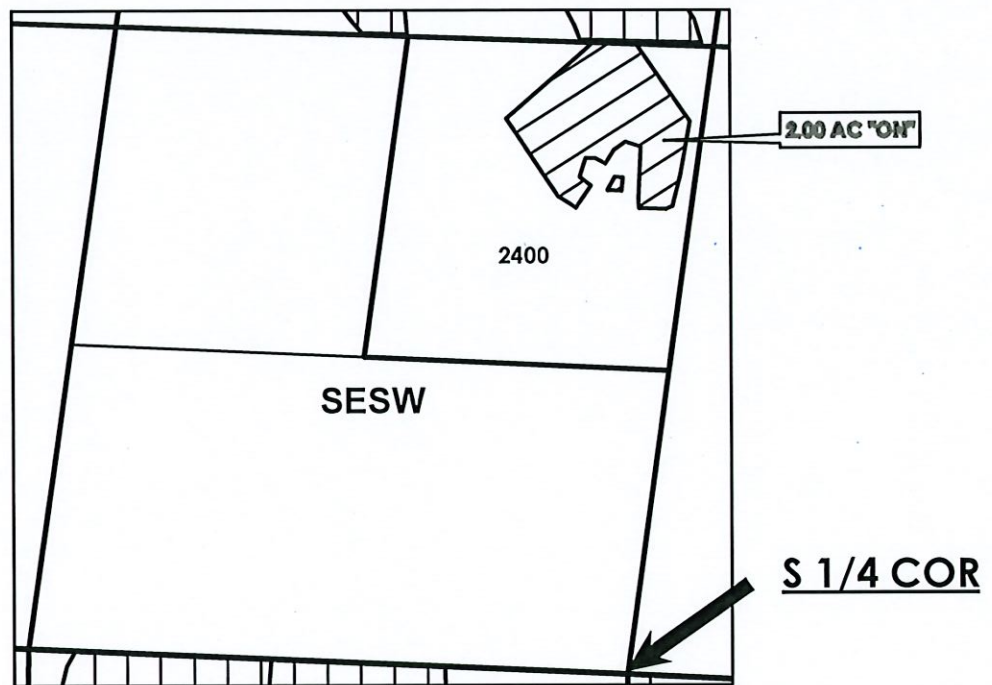
**OCT 03 2022**

**OWRD**



**SE 1/4 OF THE SW 1/4**


**OWRD T-13284**



**Cert 92000 2.00 Ac**

	ON LANDS - 92000
	EXISTING WATER RIGHTS

**FINAL PROOF MAP**  
**TO: LYLE'S LOG CABIN, LLC (DONALD R BALES, LYLE HENAGE)**  
**TAX LOT: 2400                      2.00 Ac**



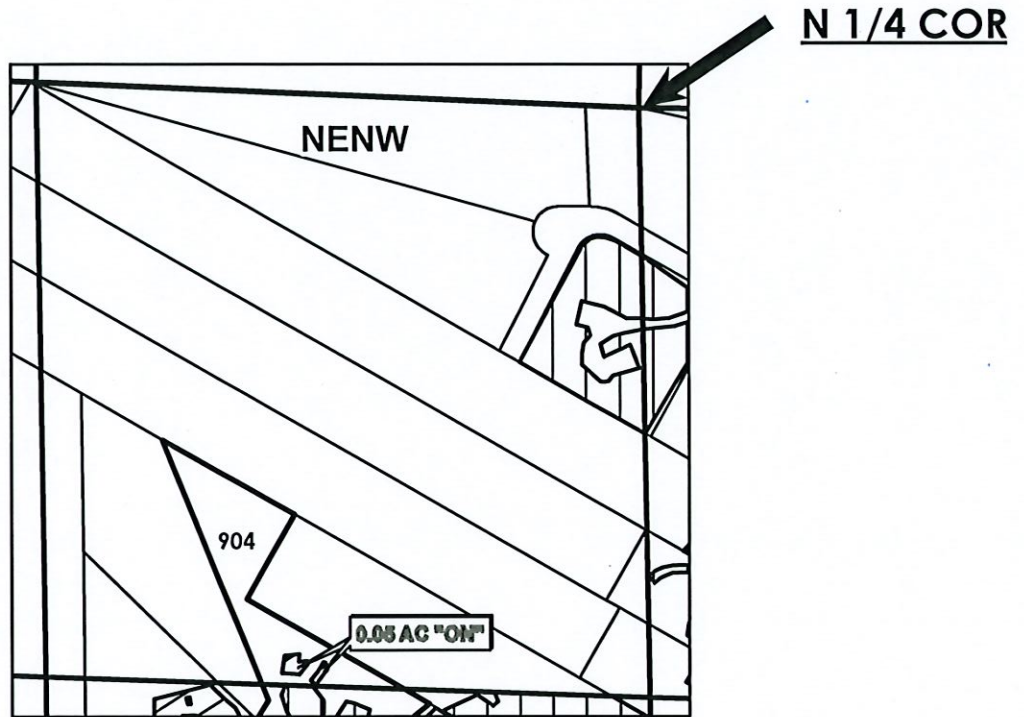
**HOOD RIVER COUNTY  
SEC 15 T01N R10E  
SCALE - 1" = 400'**

**RECEIVED  
OCT 03 2022  
OWRD**



**NE 1/4 OF THE NW 1/4**


**OWRD T-13284**



**Cert 84803 1.35 Ac  
Cert 92000 0.05 Ac**

	ON LANDS - 92000
	EXISTING WATER RIGHTS

**FINAL PROOF MAP  
TO: TRISHA A. & CHARLES N. PETERSON JR.  
TAX LOT: 904      0.05 Ac**



**HOOD RIVER COUNTY  
SEC 22 T02N R10E  
SCALE - 1" = 400'**

**RECEIVED**

**OCT 03 2022**

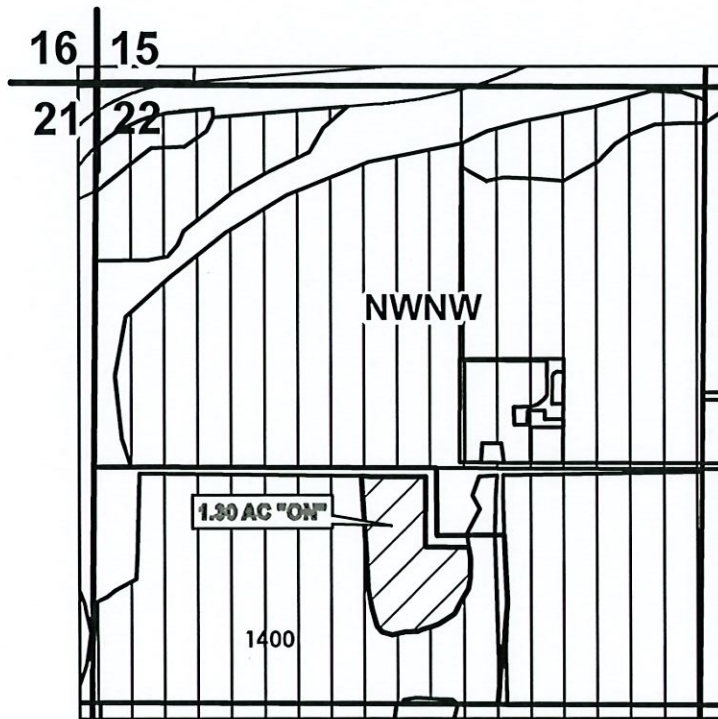
**OWRD**

N



**NW 1/4 OF THE NW 1/4**

**OWRD T-13284**




**Cert 80929 3.10 Ac  
Cert 92000 31.50 Ac**

	ON LANDS - 92000
	EXISTING WATER RIGHTS

**FINAL PROOF MAP**

**TO: KATHY M. OATES, TRUSTEE**

**TAX LOT: 1400                      1.30 Ac**



**HOOD RIVER COUNTY**  
**SEC 36 T02N R10E**  
**SCALE - 1" = 400'**

RECEIVED

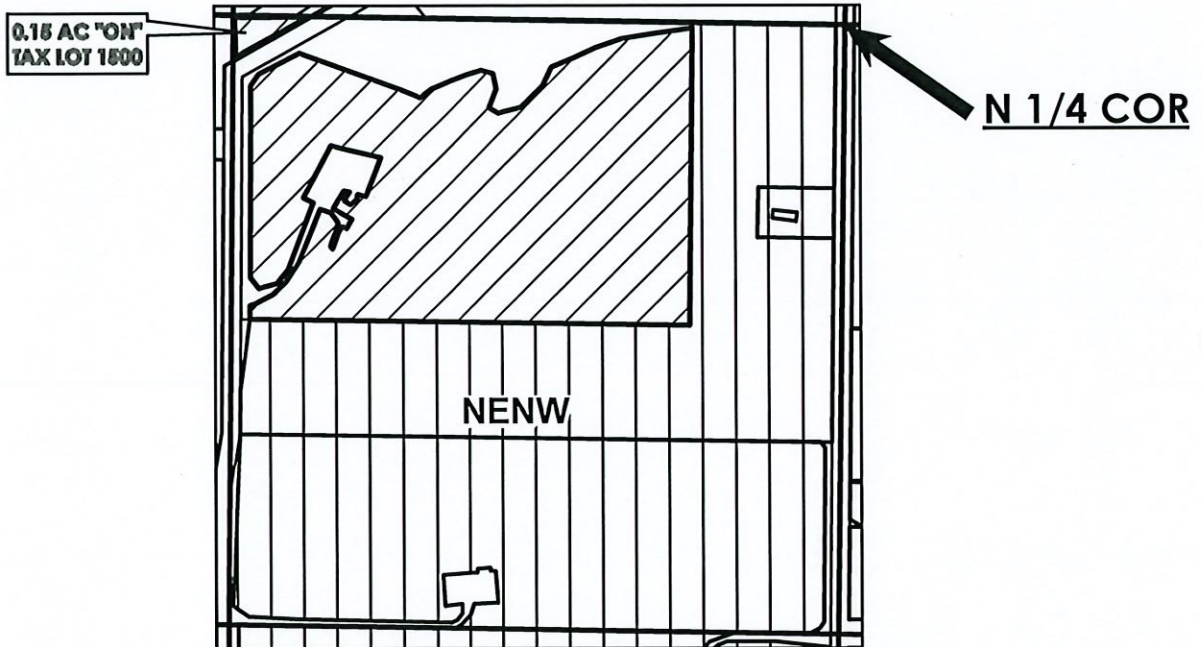
OCT 03 2022

OWRD



**NE 1/4 OF THE NW 1/4**


OWRD T-13284



Cert 92000 35.35 Ac

	ON LANDS - 92000
	EXISTING WATER RIGHTS

**FINAL PROOF MAP**  
**TO: ELK MOUNTAIN, LLC**  
**TAX LOT: 1500      0.15 Ac**



**HOOD RIVER COUNTY**  
**SEC 25 T02N R10E**  
**SCALE - 1" = 400'**

RECEIVED

OCT 03 2022

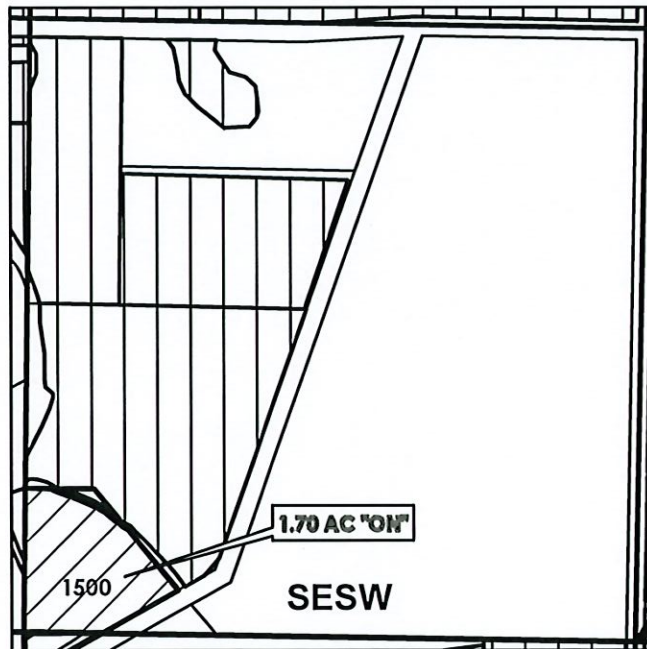
OWRD

N




**SE 1/4 OF THE SW 1/4**

OWRD T-13284




**S 1/4 COR**

Cert 92000 1.70 Ac  
Cert 80929 11.50 Ac

 ON LANDS - 92000  
 EXISTING WATER RIGHTS

**FINAL PROOF MAP**  
**TO: ELK MOUNTAIN, LLC**  
**TAX LOT: 1500      1.70 Ac**



**HOOD RIVER COUNTY  
SEC 25 T02N R10E  
SCALE - 1" = 400'**

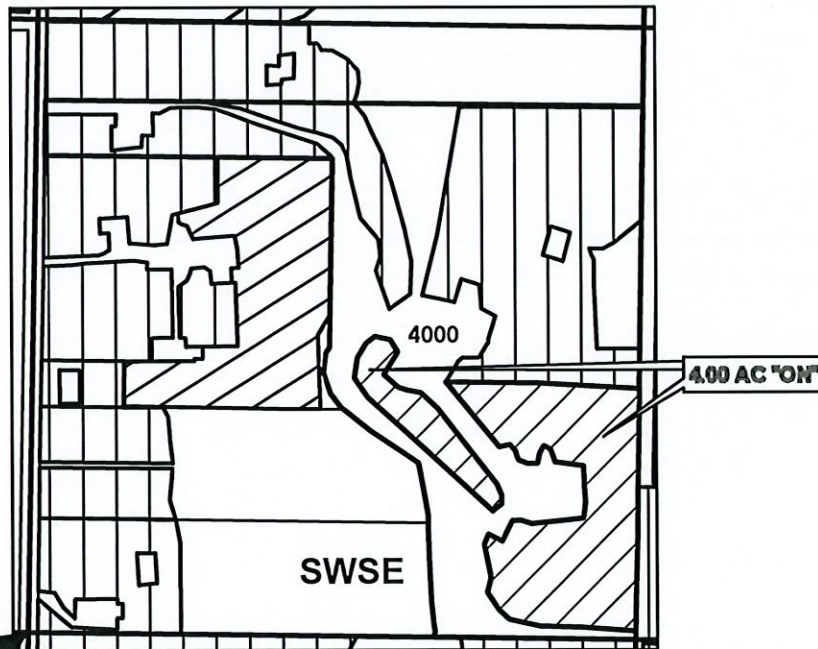
**RECEIVED  
OCT 03 2022**

**OWRD**



**SW 1/4 OF THE SE 1/4**

**OWRD T-13284**




**S 1/4 COR** →

**Cert 92000 23.30 Ac**

	ON LANDS - 92000
	EXISTING WATER RIGHTS

**FINAL PROOF MAP  
TO: JEFFREY & JACQUELINE OSBORN  
TAX LOT: 4000      4.00 Ac**





**HOOD RIVER COUNTY  
SEC 28 T02N R10E  
SCALE - 1" = 400'**

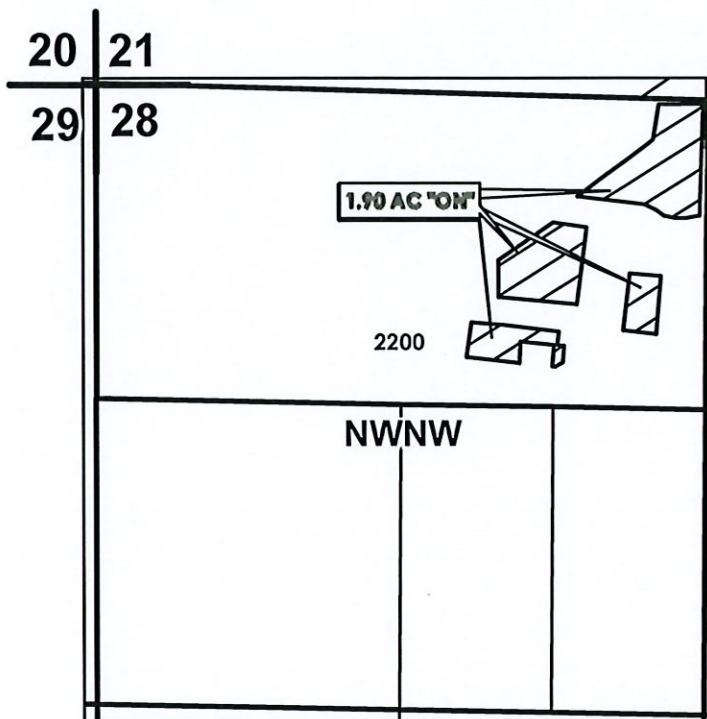
**RECEIVED  
OCT 03 2022  
OWRD**

N



**NW 1/4 OF THE NW 1/4**

**OWRD T-13284**




**Cert 92000 1.90 Ac**

 ON LANDS - 92000  
 EXISTING WATER RIGHTS

**FINAL PROOF MAP  
TO: YBARRA  
TAX LOT: 2200      1.90 Ac**

FILE: TRANSFERS\FINAL\_PROOF\2019\_01\_T13284\_02N10E28\_TL2200\_YBARRA



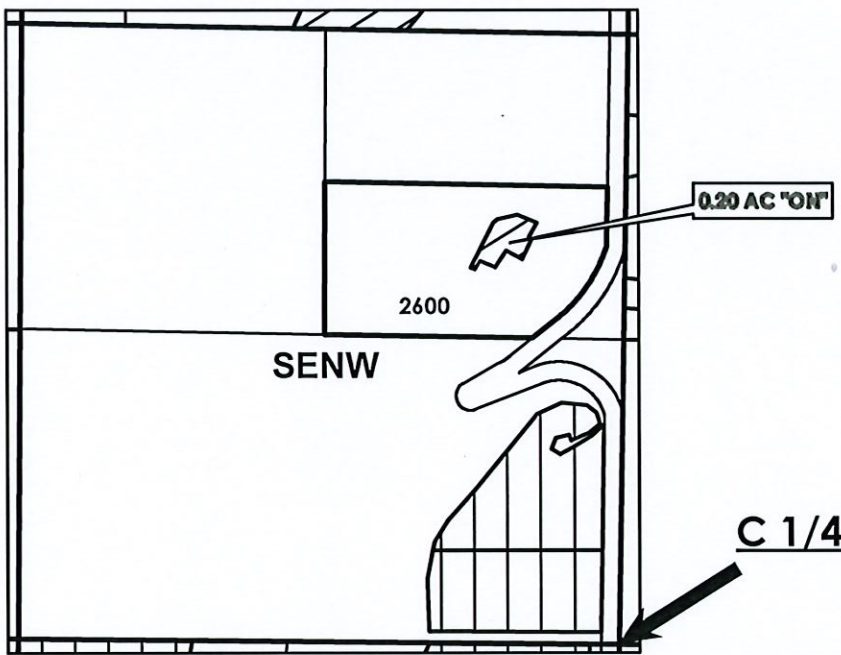
**HOOD RIVER COUNTY**  
**SEC 28 T02N R10E**  
**SCALE - 1" = 400'**

**RECEIVED**  
**OCT 03 2022**  
**OWRD**



**SE 1/4 OF THE NW 1/4**


**OWRD T-13284**



Cert 92000 0.20 Ac  
Cert 84803 1.70 Ac  
Cert 84802 1.50 Ac

 ON LANDS - 92000  
 EXISTING WATER RIGHTS

**FINAL PROOF MAP**  
**TO: \*SMITH, COTA**  
**TAX LOT: 2600      0.20 Ac**



# HOOD RIVER COUNTY SEC 29 T02N R10E SCALE - 1" = 400'

RECEIVED

OCT 03 2022

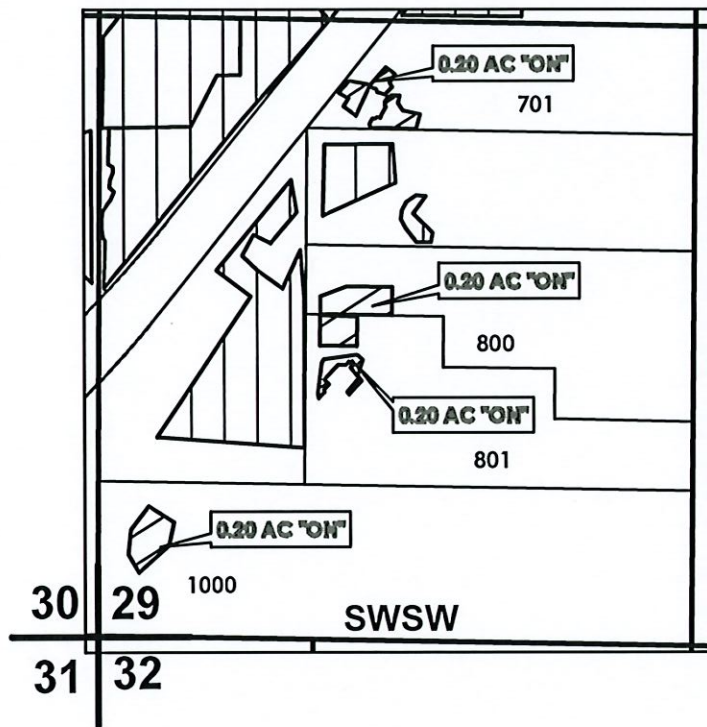
OWRD

N





## SW 1/4 OF THE SW 1/4

OWRD T-13284



Cert 92000 2.70 Ac  
 Cert 84803 3.80 Ac


 ON LANDS - 92000  
 EXISTING WATER RIGHTS

### FINAL PROOF MAP

TO: L JONES, \*BURTON, \*MOORE/CROCKET

TAX LOTS: 701, 800, 801, 1000 0.80 Ac (0.20 Each)

FILE: TRANSFERS\FINAL\_PROOF\2019\_01\_T13284\_02N10E29\_TL701\_800\_801\_1000\_JONES\_BURTON\_MOORE\_CROCKET



**HOOD RIVER COUNTY  
SEC 29 T02N R10E  
SCALE - 1" = 400'**

RECEIVED

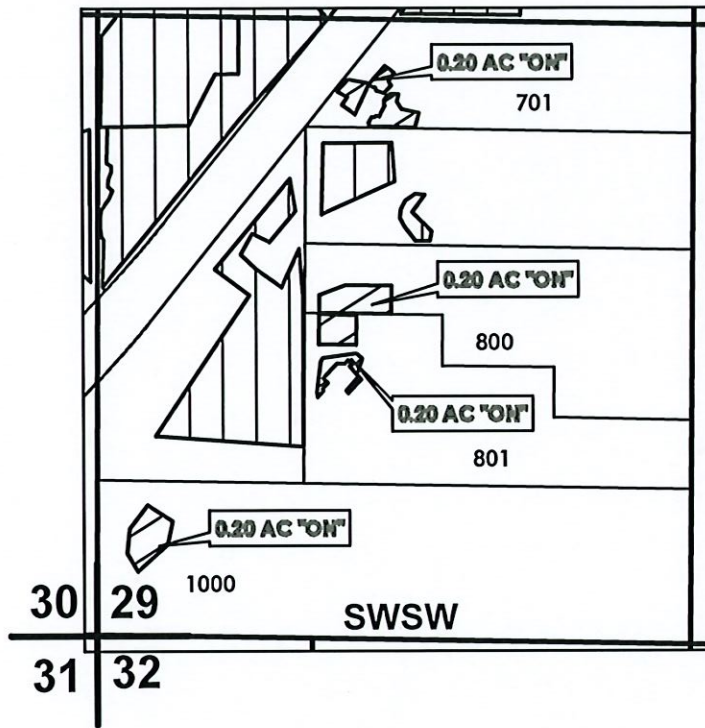
OCT 03 2022

OWRD



**SW 1/4 OF THE SW 1/4**

OWRD T-13284




Cert 92000 2.70 Ac  
Cert 84803 3.80 Ac

	ON LANDS - 92000
	EXISTING WATER RIGHTS

**FINAL PROOF MAP**

**TO: L JONES, \*BURTON, \*MOORE/CROCKET**

**TAX LOTS: 701, 800, 801, 1000 0.80 Ac (0.20 Each)**



**HOOD RIVER COUNTY**  
**SEC 29 T02N R10E**  
**SCALE - 1" = 400'**

RECEIVED

OCT 03 2022

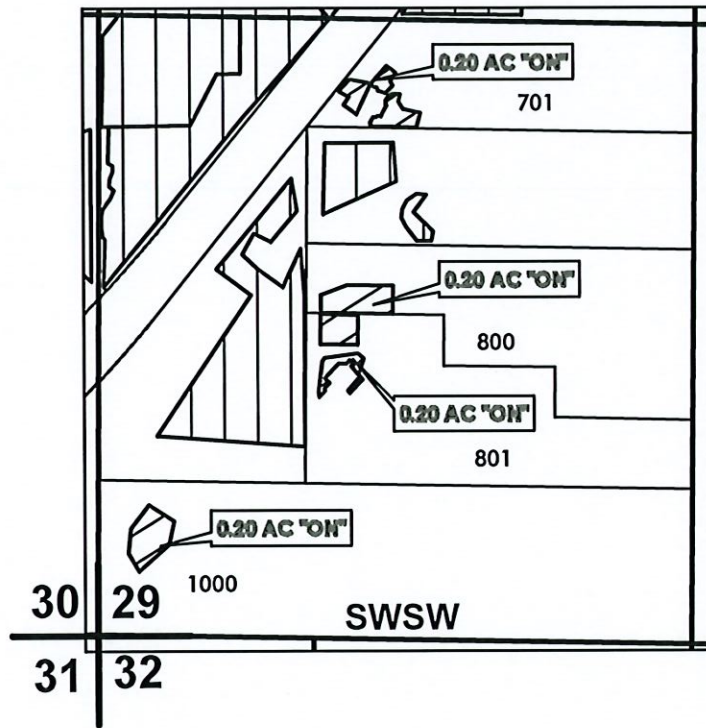
OWRD

N



**SW 1/4 OF THE SW 1/4**

OWRD T-13284




Cert 92000 2.70 Ac  
Cert 84803 3.80 Ac

	ON LANDS - 92000
	EXISTING WATER RIGHTS

**FINAL PROOF MAP**

**TO: L JONES, \*BURTON, \*MOORE/CROCKET**

**TAX LOTS: 701, 800, 801, 1000 0.80 Ac (0.20 Each)**



**HOOD RIVER COUNTY**  
**SEC 29 T02N R10E**  
**SCALE - 1" = 400'**

RECEIVED

OCT 03 2022

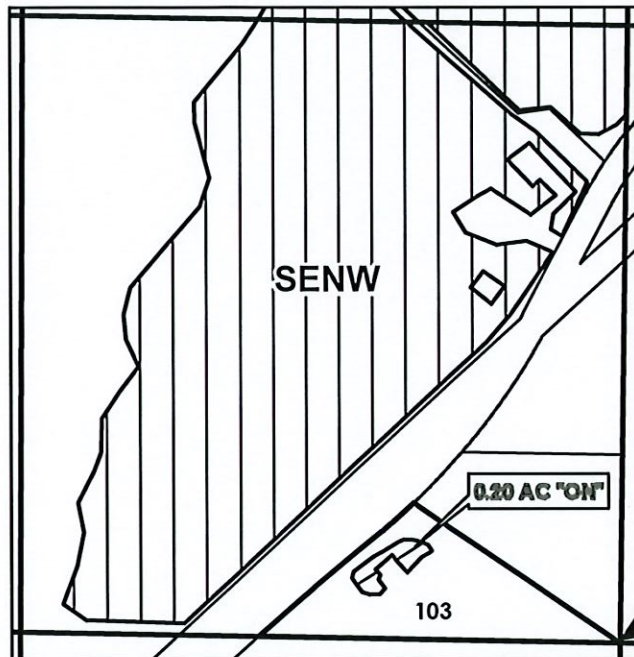
OWRD

N



**SE 1/4 OF THE NW 1/4**

OWRD T-13284



C 1/4 COR

Cert 92000 19.80 Ac


The legend consists of two boxes. The first box contains a diagonal hatched pattern and is labeled "ON LANDS - 92000". The second box contains a white square with a black border and is labeled "EXISTING WATER RIGHTS".

**FINAL PROOF MAP**

**TO: NAJERA-CERVANTES**

**TAX LOT: 103**

**0.20 ACRE**



# HOOD RIVER COUNTY SEC 30 T02N R10E

RECEIVED

OCT 03 2022

OWRD

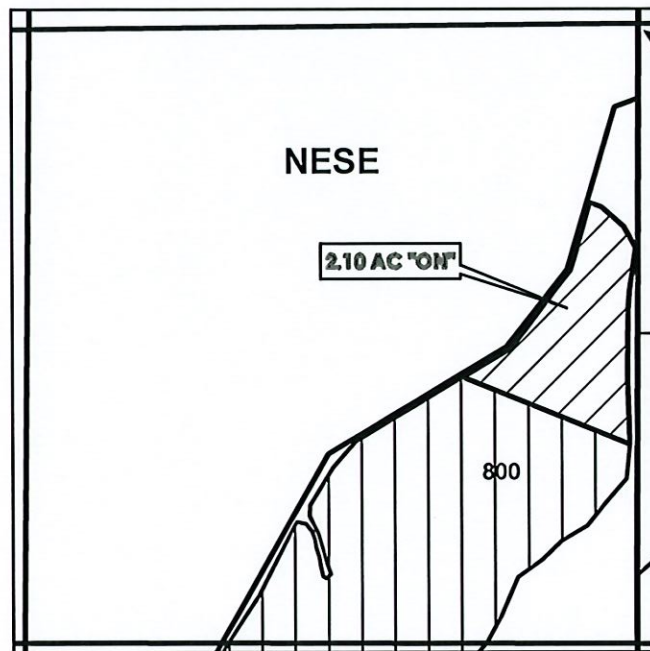
SCALE - 1" = 400'

N




NE 1/4 OF THE SE 1/4

OWRD T-13284



E 1/4 COR

Cert 92000 8.90 Ac


-  ON LANDS - 92000
-  EXISTING WATER RIGHTS

## FINAL PROOF MAP

TO: JEFFREY & JODI JONES

TAX LOT: 800

2.10 Ac



# HOOD RIVER COUNTY SEC 36 T02N R10E SCALE - 1" = 400'

RECEIVED

OCT 03 2022

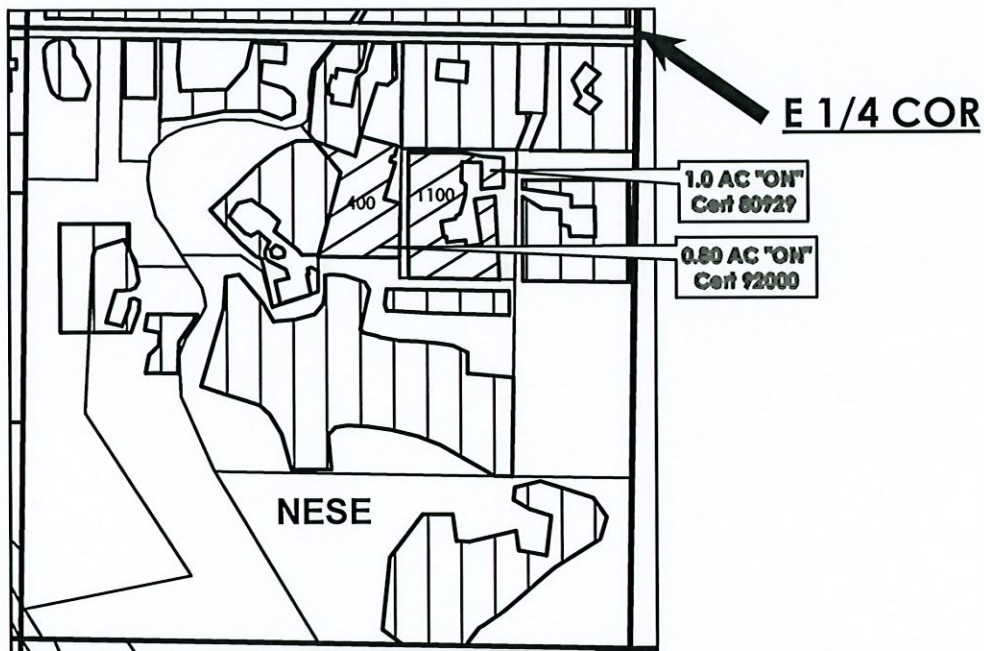
OWRD

N



## NE 1/4 OF THE SE 1/4

OWRD T-13284



Cert 92000	1.60 Ac
Cert 80929	9.10 Ac
Cert 84803	4.00 Ac

	ON LANDS - 92000 & 80929
	EXISTING WATER RIGHTS

### FINAL PROOF MAP

TO: CYNTHIA E. SNAPP    TAX LOT: 1100    1.00 Ac/80929

TO: CELERION VALLE-GUZEMAN    TAX LOT: 400    0.80 Ac/92000





# HOOD RIVER COUNTY SEC 18 T02N R11E

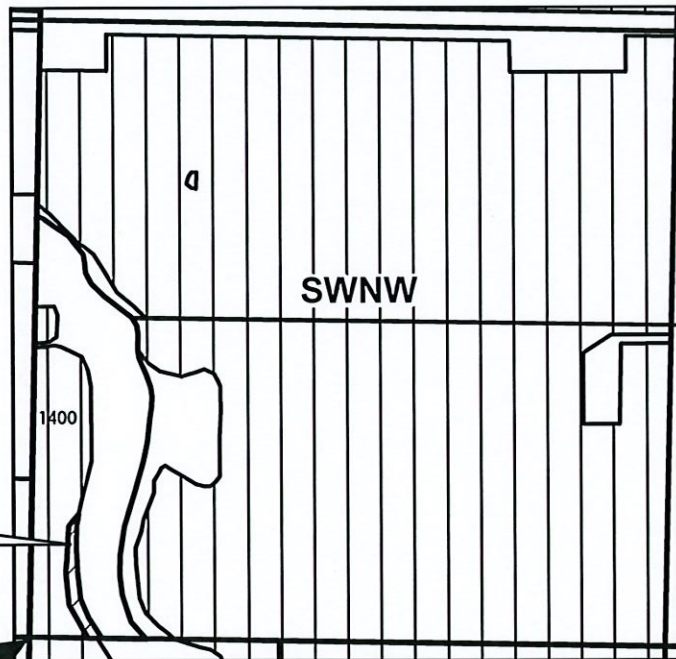
RECEIVED  
OCT 03 2022  
OWRD

SCALE - 1" = 400'



SW 1/4 OF THE NW 1/4

OWRD T-13284



W 1/4 COR

Cert 92000 35.95 Ac

	ON LANDS - 92000
	EXISTING WATER RIGHTS

## FINAL PROOF MAP

TO: WILLIS FAMILY, INC.      TAX LOT: 1400      0.15 ACRE


RECEIVED

OCT 03 2022

OWRD

# C-80929

# Maps



**HOOD RIVER COUNTY**  
**SEC 22 T01N R10E**  
**SCALE - 1" = 400'**

RECEIVED

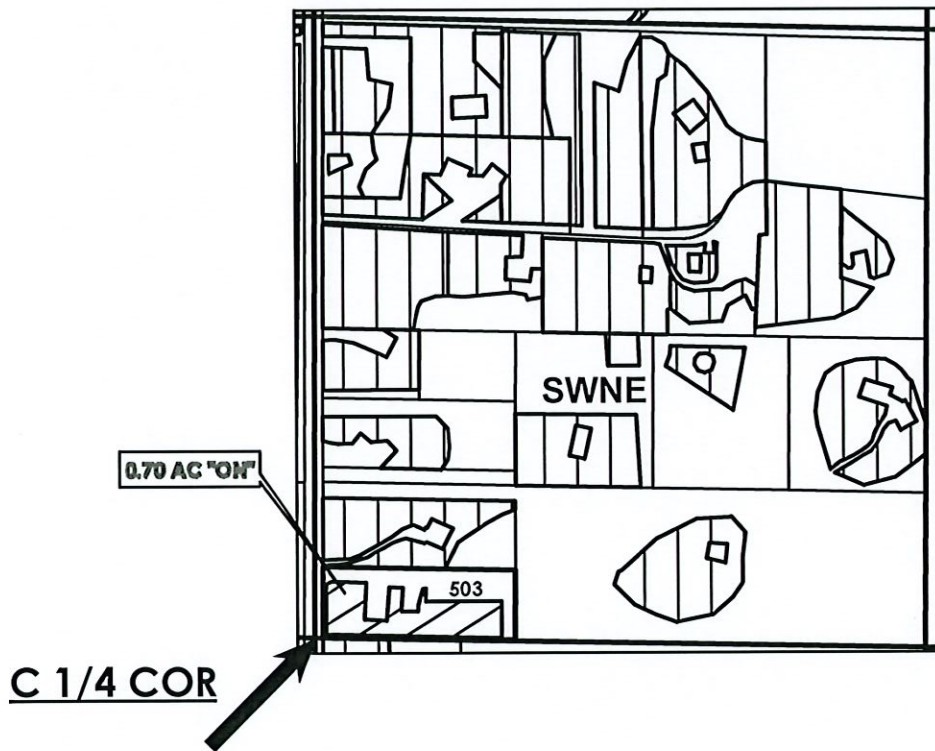
OCT 03 2022

OWRD



**SW 1/4 OF THE NE 1/4**

OWRD T-13284




Cert 92000 1.00 Ac  
Cert 88094 8.80 Ac  
Cert 80929 3.60 Ac  
Cert 80927 5.00 Ac  
Cert 84803 0.30 Ac

	ON LANDS - 80929
	EXISTING WATER RIGHTS

**FINAL PROOF MAP**

**TO: \* RONALD R BELIEL JR & TIFFANY A. DUNLAP**

**TAX LOT: 503      0.70 Ac**



# HOOD RIVER COUNTY SEC 26 T02N R10E

SCALE - 1" = 400'

N



## SW 1/4 OF THE NW 1/4

RECEIVED

OCT 03 2022


OWRD

OWRD T-13284



W 1/4 COR

Cert 92000 6.96 Ac  
Cert 84803 2.35 Ac  
Cert 80929 0.15 Ac


 ON LANDS - 80929  
 EXISTING WATER RIGHTS

### FINAL PROOF MAP

TO: TODD & TENILLE HILTON

TAX LOT: 4300

0.15 ACRE



# HOOD RIVER COUNTY SEC 36 T02N R10E

RECEIVED

OCT 03 2022

OWRD

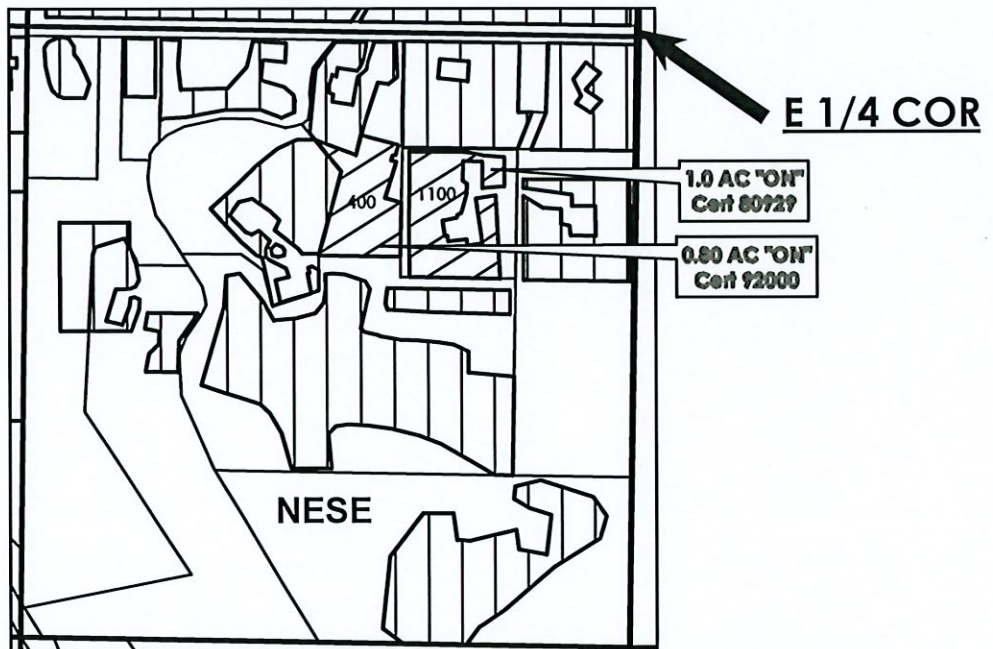
SCALE - 1" = 400'

N



NE 1/4 OF THE SE 1/4

OWRD T-13284



Cert 92000	1.60 Ac
Cert 80929	9.10 Ac
Cert 84803	4.00 Ac

	ON LANDS - 92000 & 80929
	EXISTING WATER RIGHTS

## FINAL PROOF MAP

TO: CYNTHIA E. SNAPP    TAX LOT: 1100    1.00 Ac/80929

TO: CELERION VALLE-GUZEMAN    TAX LOT: 400    0.80 Ac/92000


RECEIVED

OCT 03 2022

OWRD

# C-80928

# Maps



**HOOD RIVER COUNTY  
SEC 06 T01N R11E**

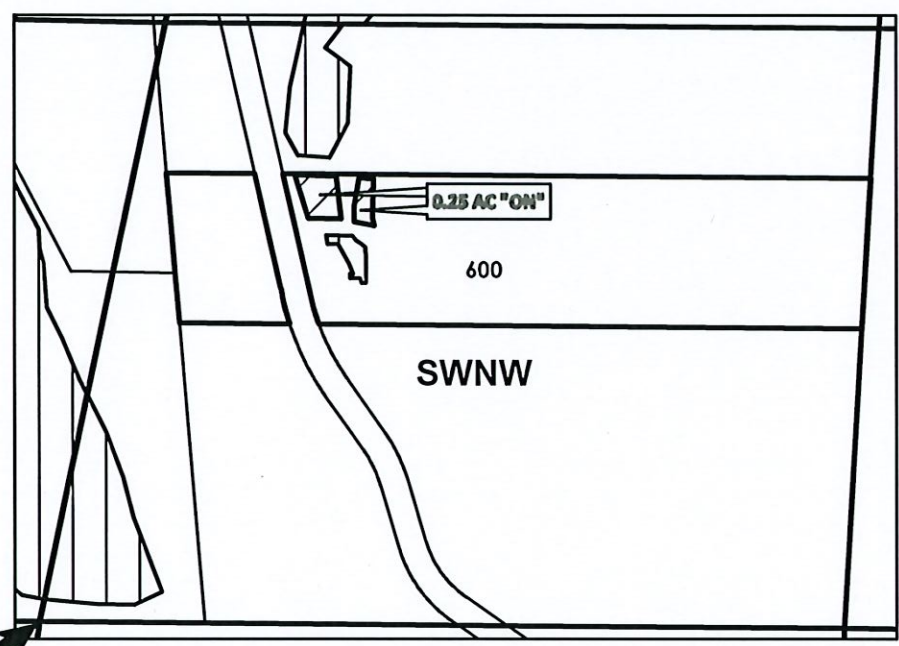
**RECEIVED  
OCT 03 2022  
OWRD**

**SCALE - 1" = 400'**



**SW 1/4 OF THE NW 1/4**

**OWRD T-13284**



Cert 92000 2.10 Ac  
Cert 84803 0.10 Ac  
Cert 80928 0.25 Ac


	ON LANDS - 80929
	EXISTING WATER RIGHTS

**FINAL PROOF MAP**

**TO: IAN McNAUGHTON & LAURIE KAVANAUGH**

**TAX LOT: 600**

**0.25 ACRE**



**HOOD RIVER COUNTY  
SEC 23 T02N R10E  
SCALE - 1" = 400'**

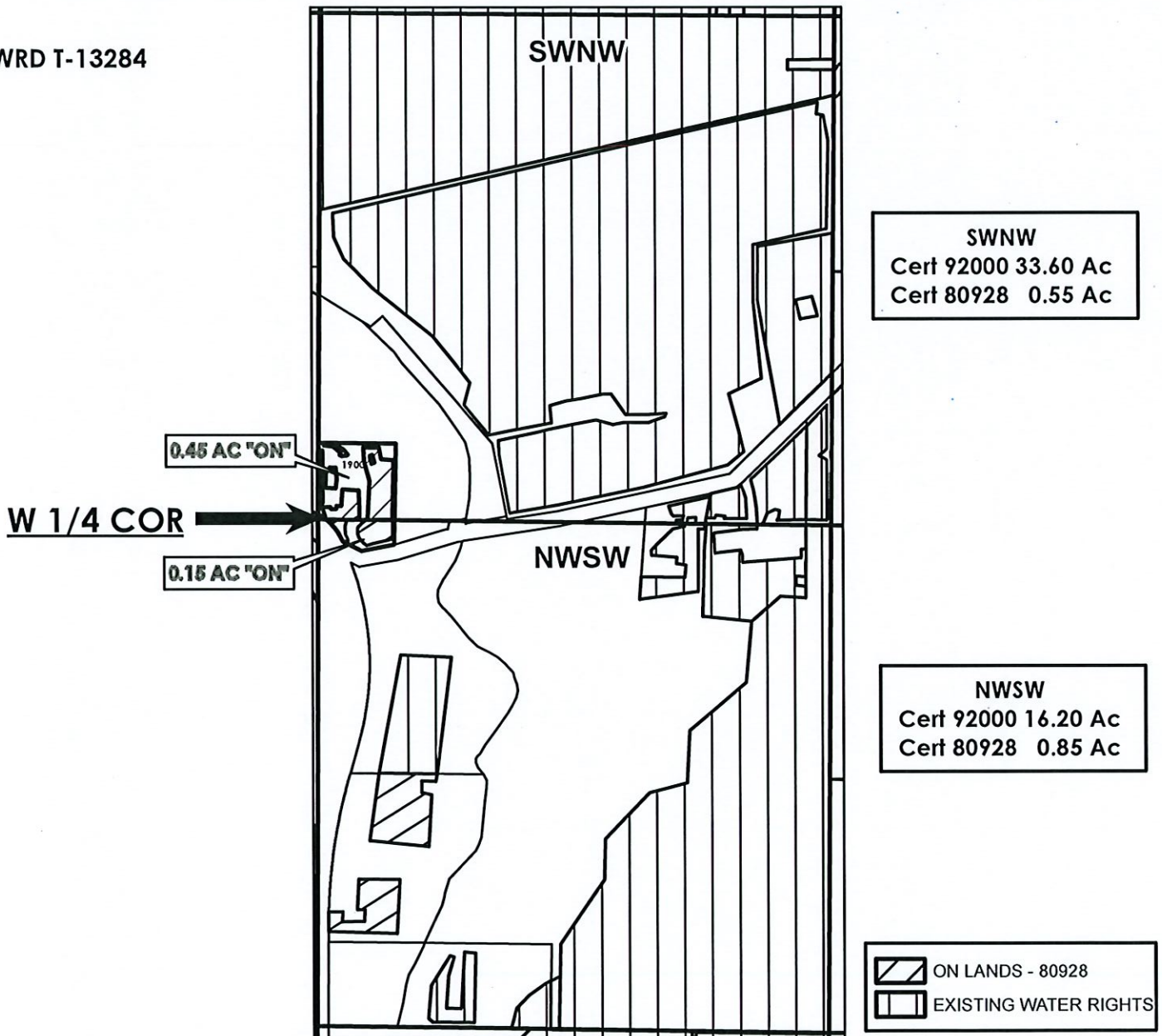
**RECEIVED  
OCT 03 2022  
OWRD**

N



**SW 1/4 OF THE NW 1/4 & NW 1/4 OF THE SW 1/4**

OWRD T-13284



**FINAL PROOF MAP**

**TO: DONALD L & MERRYANN MOORE  
TAX LOT: 1900                      0.60 ACRE**




RECEIVED

OCT 03 2022

OWRD

# C-84803

# Maps



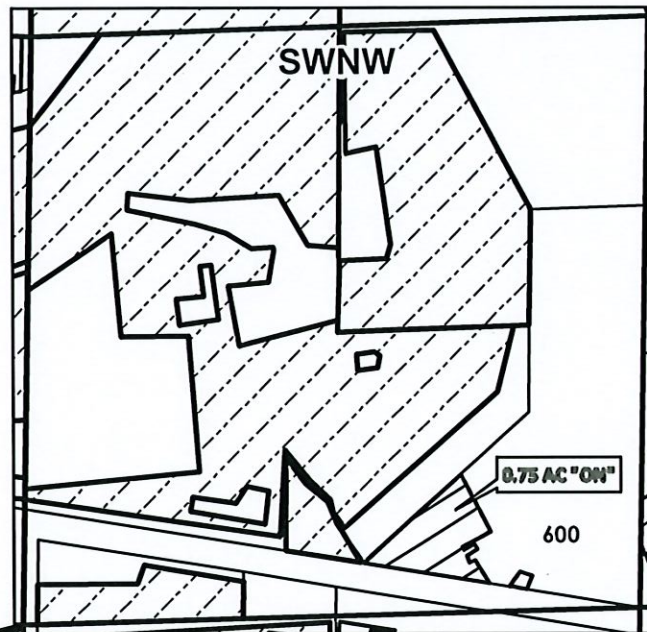
**HOOD RIVER COUNTY**  
**SEC 11 T01N R10E**  
**SCALE - 1" = 400'**

**RECEIVED**  
**OCT 03 2022**  
**OWRD**



**SW 1/4 OF THE NW 1/4**

**OWRD T-13284**



**W 1/4 COR**

**Cert 92000 11.90 Ac eq IM**  
**Cert 84803 0.75 Ac**


-  **ON LANDS - 84803**
-  **INDUSTRIAL WATER RIGHTS**

**FINAL PROOF MAP**

**TO: TOBIAS AMMON & ERIKA SANTACROCE**

**TAX LOT: 600**

**0.75 ACRE**



**HOOD RIVER COUNTY**  
**SEC 15 T01N R10E**  
**SCALE - 1" = 400'**

RECEIVED

OCT 03 2022

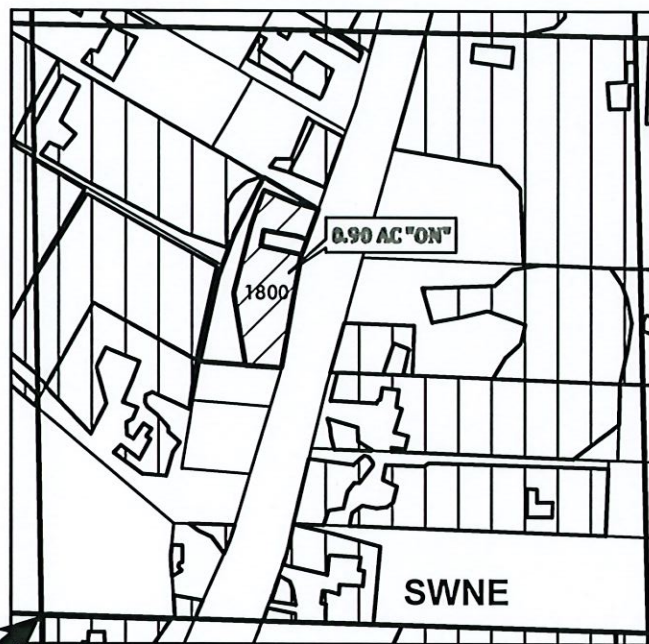
OWRD

N



**SW 1/4 OF THE NE 1/4**

OWRD T-13284




**C 1/4 COR**

Cert 84803 1.90 Ac  
Cert 92000 16.45 Ac

-  ON LANDS - 84803
-  EXISTING WATER RIGHTS

**FINAL PROOF MAP**  
**TO: ELIZABETH CARABANTES PEREZ**  
**TAX LOT: 1800      0.90 Ac**



# HOOD RIVER COUNTY SEC 29 T02N R10E

RECEIVED

OCT 03 2022

OWRD

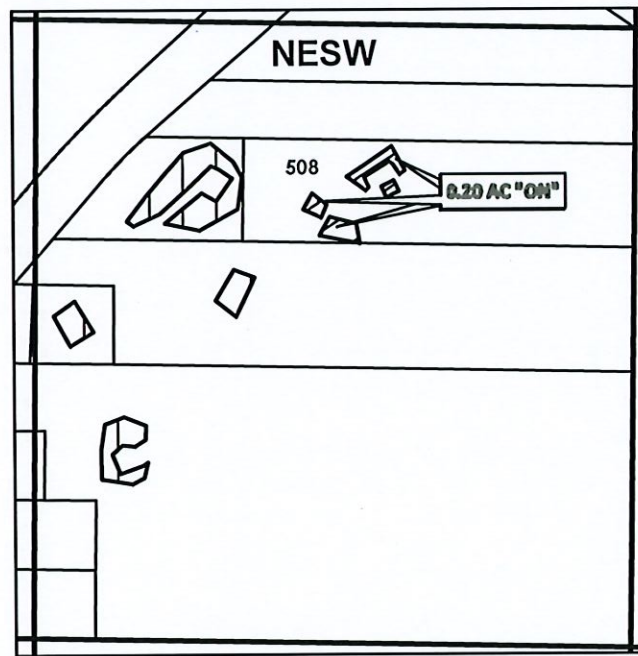
SCALE - 1" = 400'

N



NE 1/4 OF THE SW 1/4

OWRD T-13284



C 1/4 COR

Cert 84803 1.10 Ac

	ON LANDS - 84803
	EXISTING WATER RIGHTS

## FINAL PROOF MAP

TO: DAVID & JACQUELINE HECK

TAX LOT: 508

0.20 ACRE

RECEIVED

OCT 03 2022

OWRD

# SITE REPORTS

## T-13284

RECEIVED

OCT 03 2022

OWRD

# C-92000

# Site Reports



CLAIM OF BENEFICIAL USE
Site Report

RECEIVED

OCT 03 2022

OWRD

Transfer Number: T - 13284 District Internal Notice #: 2019-1

User Name: Margery K. Loomis

Place of Use:

Table with 10 columns: USE, POD #, TWP, RNG, SEC, QQ, DLC, GOV'T LOT, TAX LOT, ACRES. Row 1: IR, 1, 01N, 10E, 03, SENW, , , 1400, 2.05

District Conveyance System:

Description of Delivery System: Cameron hill pipeline to hookup

Headgate: Main Canal: Cameron Hill Pipeline

Beneficial Use:

Description of Beneficial Use: hay, pasture cover crop before fruit trees
Method Used to Apply Water: solid set, sprinkless

Method Used to Calculate Beneficial Use: GIS, site visit.

User Interviewed: [X] Yes ( ) No

Beneficial Use Made as Authorized: [X] Yes ( ) No

Description of Beneficial Use if Less than Authorized:

Inspected By: [Signature] Date: 9-7-22

Instructions: Attach and label the corresponding final proof map.



CLAIM OF BENEFICIAL USE
Site Report

RECEIVED

OCT 03 2022

OWRD

Transfer Number: T - 13284 District Internal Notice #: 2019-1

User Name: Lyle's Log Cabin, LLC - Donald Ryan Bales

Place of Use:

Table with 10 columns: USE, POD #, TWP, RNG, SEC, QQ, DLC, GOV'T LOT, TAX LOT, ACRES. Row 1: IR, 1, 01N, 10E, 03, SESW, , , 2400, 2.00

District Conveyance System:

Description of Delivery System: Cameron Hill Pipeline to hookup

Headgate: Main Canal: Cameron Hill Pipeline

Beneficial Use:

Description of Beneficial Use: pasture, garden, lawn trees

Method Used to Apply Water: rise, hose, sprinklers

Method Used to Calculate Beneficial Use: GIS, site inspection

User Interviewed: [X] Yes ( ) No

Beneficial Use Made as Authorized: [X] Yes ( ) No

Description of Beneficial Use if Less than Authorized:

Inspected By: J. Hatley

Date: 8/24/2022

Instructions: Attach and label the corresponding final proof map.





CLAIM OF BENEFICIAL USE
Site Report

RECEIVED

OCT 03 2022

OWRD

Transfer Number: T - 13284 District Internal Notice #: 2019-1

User Name: Charles N. Jr & Trisha A. Peterson

Place of Use:

Table with 10 columns: USE, POD #, TWP, RNG, SEC, QQ, DLC, GOV'T LOT, TAX LOT, ACRES. Row 1: IR, 1, 01N, 10E, 15, NENW, , , 904, 0.05

District Conveyance System:

Description of Delivery System: Bowcut Pipeline to hookup, pumped to property

Headgate: Main Canal: Bowcut Pipeline

Beneficial Use:

Description of Beneficial Use: grass, garden, shrubs

Method Used to Apply Water: hose, sprinkler, micros, pumping up hill w/ 1/2 hp pump.

Method Used to Calculate Beneficial Use: GIS, site visit

User Interviewed: [X] Yes ( ) No

Beneficial Use Made as Authorized: [X] Yes ( ) No

Description of Beneficial Use if Less than Authorized:

[Blank lines for description]

Inspected By: [Signature] Date: 9/5/2022

Instructions: Attach and label the corresponding final proof map.



CLAIM OF BENEFICIAL USE
Site Report

RECEIVED

OCT 03 2022

OWRD

Transfer Number: T - 13284 District Internal Notice #: 2019-1

User Name: Kathy M. Oates, Trustee

Place of Use:

Table with 10 columns: USE, POD #, TWP, RNG, SEC, QQ, DLC, GOV'T LOT, TAX LOT, ACRES. Row 1: IR, 1, 02N, 10E, 22, NWNW, , , 1400, 1.30

District Conveyance System:

Description of Delivery System: Chamberlin Pressure Line to hookup

Headgate: Main Canal: Chamberlin Pressure Line

Beneficial Use:

Description of Beneficial Use: pears

Method Used to Apply Water: piped, micro sprinklers

Method Used to Calculate Beneficial Use: GIS, site visit

User Interviewed: [X] Yes ( ) No

Beneficial Use Made as Authorized: [X] Yes ( ) No

Description of Beneficial Use if Less than Authorized:

Inspected By: [Signature] Date: 9/5/2022

Instructions: Attach and label the corresponding final proof map.



# CLAIM OF BENEFICIAL USE Site Report

Transfer Number: T - 13284 District Internal Notice #: 2019-1

User Name: ELK MOUNTAIN

**Place of Use:**

USE	POD #	TWP	RNG	SEC	QQ	DLC	GOV'T LOT	TAX LOT	ACRES
IR	1	02N	10E	25C	SESW			1500	1.70
IR	1	02N	10E	36	NENW			1500	0.15

**District Conveyance System:**  
Description of Delivery System: Oanna Line

Headgate: Main Canal: Oanna Pipeline

**Beneficial Use:**

Description of Beneficial Use: planted w/ young anjou pear trees  
Method Used to Apply Water: solid set w/ above ground poly tube and micro sprinklers  
Method Used to Calculate Beneficial Use: GIS, site visit

User Interviewed:  Yes ( ) No

Beneficial Use Made as Authorized:  Yes ( ) No

Description of Beneficial Use if Less than Authorized:  
\_\_\_\_\_  
\_\_\_\_\_  
\_\_\_\_\_

Inspected By: J. Hatley Date: 8/23/2022

**Instructions:** Attach and label the corresponding final proof map.



CLAIM OF BENEFICIAL USE
Site Report

RECEIVED

OCT 03 2022

OWRD

Transfer Number: T - 13284 District Internal Notice #: 2019-1

User Name: Jeffery A. & Jacqueline R. Osborn

Place of Use:

Table with 10 columns: USE, POD #, TWP, RNG, SEC, QQ, DLC, GOV'T LOT, TAX LOT, ACRES. Row 1: IR, 1, 02N, 10E, 25, SWSE, , , 4000, 4.00

District Conveyance System:

Description of Delivery System: Nunamaker Line to hookup

Headgate: Main Canal: Nunamaker Line

Beneficial Use:

Description of Beneficial Use: planted w/ peaches and horse pasture trees

Method Used to Apply Water: sprinkler system, micros for orchard and impact heads for pasture

Method Used to Calculate Beneficial Use: GIS, site visit

User Interviewed: [X] Yes ( ) No

Beneficial Use Made as Authorized: [X] Yes ( ) No

Description of Beneficial Use if Less than Authorized:

Inspected By: [Signature] Date: 9/20/2022

Instructions: Attach and label the corresponding final proof map.



CLAIM OF BENEFICIAL USE
Site Report

RECEIVED

OCT 03 2022

OWRD

Transfer Number: T - 13284 District Internal Notice #: 2019-1

User Name: Joe O. & Maggie B. Ybarra

Place of Use:

Table with 10 columns: USE, POD #, TWP, RNG, SEC, QQ, DLC, GOV'T LOT, TAX LOT, ACRES. Row 1: IR, 1, 02N, 10E, 28, NWNW, , , 2200, 1.90

District Conveyance System:

Description of Delivery System: Highline Pipeline to hookup

Headgate: Main Canal: Highline Pipeline

Beneficial Use:

Description of Beneficial Use: lawn, garden, fruit trees, small
Method Used to Apply Water: hose, sprinklers, several pasture
users

Method Used to Calculate Beneficial Use: GIS, site visit

User Interviewed: [X] Yes ( ) No

Beneficial Use Made as Authorized: [X] Yes ( ) No

Description of Beneficial Use if Less than Authorized:

[Blank lines for description]

Inspected By: [Signature] Date: 9/5/22

Instructions: Attach and label the corresponding final proof map.



CLAIM OF BENEFICIAL USE
Site Report

RECEIVED

OCT 03 2022

OWRD

Transfer Number: T - 13284 District Internal Notice #: 2019-1

User Name: \* Adam Smith & Bradley Cota

Place of Use:

Table with 10 columns: USE, POD #, TWP, RNG, SEC, QQ, DLC, GOV'T LOT, TAX LOT, ACRES. Row 1: IR, 1, 02N, 10E, 28, SENW, , , 2600, 0.20

District Conveyance System:

Description of Delivery System: Highline Pipeline to hookup

Headgate: Main Canal: Highline Pipeline

Beneficial Use:

Description of Beneficial Use: lawn, garden, trees

Method Used to Apply Water: hose, sprinklers

Method Used to Calculate Beneficial Use: GIS, site visit

User Interviewed: ( ) Yes (X) No

Beneficial Use Made as Authorized: (X) Yes ( ) No

Description of Beneficial Use if Less than Authorized:

Blank lines for description of beneficial use if less than authorized.

Inspected By: [Signature] Date: 9/5/2022

Instructions: Attach and label the corresponding final proof map.



CLAIM OF BENEFICIAL USE
Site Report

RECEIVED

OCT 03 2022

OWRD

Transfer Number: T - 13284 District Internal Notice #: 2019-1

User Name: Lloyd G. & Colleen G. Jones

Place of Use:

Table with 10 columns: USE, POD #, TWP, RNG, SEC, QQ, DLC, GOV'T LOT, TAX LOT, ACRES. Contains two rows of data for IR use.

District Conveyance System:

Description of Delivery System: Highline Pipeline to hookup

Headgate: Main Canal: Highline Pipeline

Beneficial Use:

Description of Beneficial Use: grass and plantings around house
Method Used to Apply Water: hose, sprinkler

Method Used to Calculate Beneficial Use: GIS, site visit

User Interviewed: [X] Yes ( ) No

Beneficial Use Made as Authorized: [X] Yes ( ) No

Description of Beneficial Use if Less than Authorized:

Inspected By: [Signature] Date: 9/8/22

Instructions: Attach and label the corresponding final proof map.



CLAIM OF BENEFICIAL USE
Site Report

RECEIVED

OCT 03 2022

OWRD

Transfer Number: T - 13284 District Internal Notice #: 2019-1

User Name: \* Tracy Burton

Place of Use:

Table with 10 columns: USE, POD #, TWP, RNG, SEC, QQ, DLC, GOV'T LOT, TAX LOT, ACRES. Row 1: IR, 1, 02N, 10E, 29, SWSW, , , 801, 0.20

District Conveyance System:

Description of Delivery System: Highline Pipeline to hookup

Headgate: Main Canal: Highline Pipeline

Beneficial Use:

Description of Beneficial Use: grass, garden, trees

Method Used to Apply Water: hose, sprinkler from two users

Method Used to Calculate Beneficial Use:

User Interviewed: [X] Yes ( ) No

Beneficial Use Made as Authorized: [X] Yes ( ) No

Description of Beneficial Use if Less than Authorized:

Inspected By: [Signature] Date: 9/7/22

Instructions: Attach and label the corresponding final proof map.





CLAIM OF BENEFICIAL USE
Site Report

RECEIVED

OCT 03 2022

OWRD

Transfer Number: T - 13284 District Internal Notice #: 2019-1

User Name: \* Jonathan Moore & Ali Crockett

Place of Use:

Table with 10 columns: USE, POD #, TWP, RNG, SEC, QQ, DLC, GOV'T LOT, TAX LOT, ACRES. Row 1: IR, 1, 02N, 10E, 29, SWSW, , , 1000, 0.20

District Conveyance System:

Description of Delivery System: Highline Pipeline to hookup

Headgate: Main Canal: Highline Pipeline

Beneficial Use:

Description of Beneficial Use: cleared, leveled, planted w/ grass, berries
Method Used to Apply Water: hose, sprinkler per, trees

Method Used to Calculate Beneficial Use: GIS, site visit

User Interviewed: (X) Yes ( ) No

Beneficial Use Made as Authorized: (X) Yes ( ) No

Description of Beneficial Use if Less than Authorized:

Inspected By: J. Hatley Date: 9/9/22

Instructions: Attach and label the corresponding final proof map.



CLAIM OF BENEFICIAL USE
Site Report

RECEIVED

OCT 03 2022

OWRD

Transfer Number: T - 13284 District Internal Notice #: 2019-1

User Name: Alfredo Najera-Cervantes

Place of Use:

Table with 10 columns: USE, POD #, TWP, RNG, SEC, QQ, DLC, GOV'T LOT, TAX LOT, ACRES. Row 1: IR, 1, 02N, 10E, 29, SENW, , , 103, 0.20

District Conveyance System:

Description of Delivery System: Highline Pipeline, private hookup

Headgate: Main Canal: Highline Pipeline

Beneficial Use:

Description of Beneficial Use: watering garden, fruit trees, animal (grassy)
Method Used to Apply Water: 3 risers, hose, garden sprinkler area.

Method Used to Calculate Beneficial Use: GIS, site visit

User Interviewed: [X] Yes ( ) No

Beneficial Use Made as Authorized: [X] Yes ( ) No

Description of Beneficial Use if Less than Authorized:

Inspected By: [Signature] Date: 8/7/2022

Instructions: Attach and label the corresponding final proof map.



CLAIM OF BENEFICIAL USE
Site Report

RECEIVED

OCT 03 2022

OWRD

Transfer Number: T - 13284 District Internal Notice #: 2019-1

User Name: Jeffrey D. Jones

Place of Use:

Table with 10 columns: USE, POD #, TWP, RNG, SEC, QQ, DLC, GOV'T LOT, TAX LOT, ACRES. Row 1: IR, 1, 02N, 10E, 30, NESE, , , 800, 2.10

District Conveyance System:

Description of Delivery System: Highline Pipeline to hookup

Headgate: Main Canal: Highline Pipeline

Beneficial Use:

Description of Beneficial Use: pasture hay & corn

Method Used to Apply Water: solid set, sprinklers

Method Used to Calculate Beneficial Use: GIS, site visit

User Interviewed: ( ) Yes (X) No

Beneficial Use Made as Authorized: (X) Yes ( ) No

Description of Beneficial Use if Less than Authorized:

Inspected By: J. Hettig Date: 8/24/22

Instructions: Attach and label the corresponding final proof map.



CLAIM OF BENEFICIAL USE
Site Report

RECEIVED

OCT 03 2022

OWRD

Transfer Number: T - 13284 District Internal Notice #: 2019-1

User Name: Celerino Valle-Guzeman

Place of Use:

Table with 10 columns: USE, POD #, TWP, RNG, SEC, QQ, DLC, GOV'T LOT, TAX LOT, ACRES. Row 1: IR, 1, 02N, 10E, 36DA, NESE, , , 400, 0.80

District Conveyance System:

Description of Delivery System: Eastside 8" Pipeline to hookup

Headgate: Main Canal: Eastside 8" Pipeline

Beneficial Use:

Description of Beneficial Use: pasture, hay

Method Used to Apply Water: solid set, sprinklers

Method Used to Calculate Beneficial Use: GIS, site visit

User Interviewed: ( ) Yes (X) No

Beneficial Use Made as Authorized: (X) Yes ( ) No

Description of Beneficial Use if Less than Authorized:

Inspected By: Jaylene Wetthey Date: 8/23/22

Instructions: Attach and label the corresponding final proof map.



CLAIM OF BENEFICIAL USE
Site Report

RECEIVED

OCT 03 2022

OWRD

Transfer Number: T - 13284 District Internal Notice #: 2019-1

User Name: Willis Family, Inc., Gary Willis

Place of Use:

Table with 10 columns: USE, POD #, TWP, RNG, SEC, QQ, DLC, GOV'T LOT, TAX LOT, ACRES. Row 1: IR, 1, 02N, 11E, 18, SWNW, , , 1400, 0.15

District Conveyance System:

Description of Delivery System: Loop Line Pipeline to hookup

Headgate: Main Canal: Loop Line Pipeline

Beneficial Use:

Description of Beneficial Use: Bartlett pears

Method Used to Apply Water: sprinkler system w/micro misters

Method Used to Calculate Beneficial Use: GIS, site visit

User Interviewed: [X] Yes ( ) No

Beneficial Use Made as Authorized: [X] Yes ( ) No

Description of Beneficial Use if Less than Authorized:

Inspected By: [Signature] Date: 8/22/22

Instructions: Attach and label the corresponding final proof map.

RECEIVED

OCT 03 2022

OWRD

# C-80929

# Site Reports



RECEIVED

CLAIM OF BENEFICIAL USE  
Site Report

OCT 03 2022

OWRD

Transfer Number: T - 13284 District Internal Notice #: 2019-1

User Name: \*RONALD R. BELIEL JR. & TIFFANY A. DUNLAP

Place of Use:

USE	POD #	TWP	RNG	SEC	QQ	DLC	GOV'T LOT	TAX LOT	ACRES
IR	1	01N	10E	22	SWNE			503	0.00

JH

District Conveyance System:

Description of Delivery System: Asseps through neighbors prop, pumpel from main Canal

Headgate: Main Canal: Main Canal

Beneficial Use:

Description of Beneficial Use: Garden and lawn Landscape.

Method Used to Apply Water: 3/4" riser w/4 sprinklers

Method Used to Calculate Beneficial Use: GIS, site visit

User Interviewed:

Yes  No

Beneficial Use Made as Authorized:

Yes  No

Description of Beneficial Use if Less than Authorized:

Inspected By: JH Date: 9-7-22

Instructions: Attach and label the corresponding final proof map.



CLAIM OF BENEFICIAL USE
Site Report

RECEIVED
OCT 03 2022
OWRD

Transfer Number: T - 13284 District Internal Notice #: 2019-1

User Name: Todd & Tenille D. Hilton

Place of Use:

Table with 10 columns: USE, POD #, TWP, RNG, SEC, QQ, DLC, GOV'T LOT, TAX LOT, ACRES. Row 1: IR, 1, 02N, 10E, 26BC, SWNW, , , 4300, 0.15

District Conveyance System:
Description of Delivery System: Shaw Line to hookup

Headgate: Main Canal: Shaw Line

Beneficial Use:

Description of Beneficial Use: lawn, shrubs, trees

Method Used to Apply Water: hose, sprinkler

Method Used to Calculate Beneficial Use: GIS, site visit

User Interviewed: [X] Yes ( ) No

Beneficial Use Made as Authorized: [X] Yes ( ) No

Description of Beneficial Use if Less than Authorized:

Inspected By: J. Hatley Date: 8/22/22

Instructions: Attach and label the corresponding final proof map.





CLAIM OF BENEFICIAL USE
Site Report

RECEIVED

OCT 03 2022

OWRD

Transfer Number: T - 13284 District Internal Notice #: 2019-1

User Name: CYNTHIA E. SNAPP

Place of Use:

Table with 10 columns: USE, POD #, TWP, RNG, SEC, QQ, DLC, GOV'T LOT, TAX LOT, ACRES. Row 1: IR, 1, 02N, 10E, 36, NESE, , , 1100, 1.00

District Conveyance System:

Description of Delivery System: pumped to line from open canal

Headgate: Main Canal: Eastside Canal

Beneficial Use:

Description of Beneficial Use: garden, lawn, trees, shrubs
Method Used to Apply Water: hose, sprinklers

Method Used to Calculate Beneficial Use: GIS site visit

User Interviewed: ( ) Yes (X) No

Beneficial Use Made as Authorized: (X) Yes ( ) No

Description of Beneficial Use if Less than Authorized:

Blank lines for description of beneficial use if less than authorized.

Inspected By: J. Hatley Date: 8/22/22

Instructions: Attach and label the corresponding final proof map.

**RECEIVED**

**OCT 03 2022**

**OWRD**

**C-80928**  
**Site Reports**



CLAIM OF BENEFICIAL USE
Site Report

RECEIVED

OCT 03 2022

OWRD

Transfer Number: T - 13284 District Internal Notice #: 2019-1

User Name: \* Ian P. McNaughton & Laurie Kavanaugh

Place of Use:

Table with 10 columns: USE, POD #, TWP, RNG, SEC, QQ, DLC, GOV'T LOT, TAX LOT, ACRES. Row 1: IR, 1, 01N, 11E, 06, SWNW, , , 600, 0.25

District Conveyance System:
Description of Delivery System: Denton/Semple Pipeline to hookup

Headgate: Main Canal: Denton/Semple Pipeline

Beneficial Use:

Description of Beneficial Use: planted with grass, trees,
Method Used to Apply Water: hose, sprinkler

Method Used to Calculate Beneficial Use: GIS, site visit

User Interviewed: [X] Yes ( ) No
Beneficial Use Made as Authorized: [X] Yes ( ) No

Description of Beneficial Use if Less than Authorized:

Inspected By: Jaylene Hattery Date: 9/7/21

Instructions: Attach and label the corresponding final proof map.



CLAIM OF BENEFICIAL USE
Site Report

RECEIVED

OCT 03 2022

OWRD

Transfer Number: T - 13284 District Internal Notice #: 2019-1

User Name: Donald L. & Merryann Moore

Place of Use:

Table with 10 columns: USE, POD #, TWP, RNG, SEC, QQ, DLC, GOV'T LOT, TAX LOT, ACRES. Contains two rows of data for irrigation rights.

District Conveyance System:

Description of Delivery System: Webb Drive Pipeline to hookup

Headgate: Main Canal: Webb Drive Pipeline

Beneficial Use:

Description of Beneficial Use: lawn, roses, trees, perennials
Method Used to Apply Water: riser, hose, sprinkler

Method Used to Calculate Beneficial Use:

User Interviewed: [X] Yes ( ) No

Beneficial Use Made as Authorized: [X] Yes ( ) No

Description of Beneficial Use if Less than Authorized:

Inspected By: [Signature] Date: 8/29/22

Instructions: Attach and label the corresponding final proof map.

RECEIVED

OCT 03 2022

OWRD

# C-84803

# Site Reports



CLAIM OF BENEFICIAL USE
Site Report

RECEIVED

OCT 03 2022

OWRD

Transfer Number: T - 13284 District Internal Notice #: 2019-1

User Name: Tobias Ammon & Erika Santacroce

Place of Use:

Table with 10 columns: USE, POD #, TWP, RNG, SEC, QQ, DLC, GOV'T LOT, TAX LOT, ACRES. Row 1: IR, 1, 01N, 10E, 11, SWNW, , , 600, 0.75

District Conveyance System:

Description of Delivery System: Bowcut Pipeline to hookup

Headgate: Main Canal: Bowcut

Beneficial Use:

Description of Beneficial Use: planted trees, garden and some grass

Method Used to Apply Water: underground irrigation lines to risers, hose & sprinkler

Method Used to Calculate Beneficial Use: GIS, site visit

User Interviewed: [X] Yes ( ) No

Beneficial Use Made as Authorized: [X] Yes ( ) No

Description of Beneficial Use if Less than Authorized:

Inspected By: [Signature] Date: 9/13/22

Instructions: Attach and label the corresponding final proof map.



CLAIM OF BENEFICIAL USE
Site Report

RECEIVED

OCT 03 2022

OWRD

Transfer Number: T - 13284 District Internal Notice #: 2019-1

User Name: Elizabeth Carabantes Perez

Place of Use:

Table with 10 columns: USE, POD #, TWP, RNG, SEC, QQ, DLC, GOV'T LOT, TAX LOT, ACRES. Row 1: IR, 1, 01N, 10E, 15A, SWNE, , , 1800, 0.90

District Conveyance System:

Description of Delivery System: Bowcut Pipeline to hookup

Headgate: Main Canal: Bowcut

Beneficial Use:

Description of Beneficial Use: planted w/ grass & shrubs, flowers

Method Used to Apply Water: hose, sprinkler

Method Used to Calculate Beneficial Use: GIS, site visit

User Interviewed: [X] Yes ( ) No

Beneficial Use Made as Authorized: [X] Yes ( ) No

Description of Beneficial Use if Less than Authorized:

Inspected By: [Signature] Date: 9/6/2022

Instructions: Attach and label the corresponding final proof map.



CLAIM OF BENEFICIAL USE
Site Report

RECEIVED

OCT 03 2022

OWRD

Transfer Number: T - 13284 District Internal Notice #: 2019-1

User Name: David B. & Jacqueline N. Heck

Place of Use:

Table with 10 columns: USE, POD #, TWP, RNG, SEC, QQ, DLC, GOV'T LOT, TAX LOT, ACRES. Row 1: IR, 1, 02N, 10E, 29, NESW, 508, 0.20

District Conveyance System:

Description of Delivery System: Highline Pipeline to hookup

Headgate: Main Canal: Highline Pipeline

Beneficial Use:

Description of Beneficial Use: garden, grass area, various trees

Method Used to Apply Water: hose, sprinkler from 2 risers

Method Used to Calculate Beneficial Use: GIS, Site visit

User Interviewed: ( ) Yes (X) No

Beneficial Use Made as Authorized: (X) Yes ( ) No

Description of Beneficial Use if Less than Authorized:

Inspected By: [Signature] Date: 9/23/22

Instructions: Attach and label the corresponding final proof map.