


**Application for Water Right
Temporary or Drought Temporary Transfer
Part 1 of 5 – Minimum Requirements Checklist**



Oregon Water Resources Department
725 Summer Street NE, Suite A
Salem, Oregon 97301-1266
(503) 986-0900
www.oregon.gov/OWRD

This temporary transfer application will be returned if Parts 1 through 5 and all required attachments are not completed and included.
For questions, please call (503) 986-0900, and ask for Transfer Section.

RECEIVED

MAR 02 2023

FOR ALL TEMPORARY TRANSFER APPLICATIONS

Check all items included with this application. (N/A = Not Applicable)

OWRD

- Part 1 – Completed Minimum Requirements Checklist.
 - Part 2 – Completed Temporary Transfer Application Map Checklist.
 - Part 3 – Application Fee, payable by check to the Oregon Water Resources Department, and completed Fee Worksheet, page 3. Try the online fee calculator at: http://apps.wrd.state.or.us/apps/misc/wrd_fee_calculator.
 - Part 4 – Completed Applicant Information and Signature.
 - Part 5 – Information about Transferred Water Rights: **How many water rights are to be transferred?** 2 **List them here:** 33765, 33988
- Please include a separate Part 5 for each water right. (See instructions on page 6)
- N/A For standard Temporary Transfer (one to five years) **Begin Year** 2023 **End Year** 2028
 - N/A Temporary Drought Transfer (Only in counties where the Governor has declared drought)

Attachments:

- Completed Temporary Transfer Application Map.
- Completed Evidence of Use Affidavit and supporting documentation.
- Current recorded deed for the land **from** which the authorized place of use is temporarily being moved.
- N/A Affidavit(s) of Consent from Landowner(s) (if the applicant does not own the land upon which the water right is located.)
- N/A Supplemental Form D – For water rights served by or issued in the name of a district. Complete when the temporary transfer applicant is not the district.
- N/A Oregon Water Resources Department’s Land Use Information Form with approval and signature from each local land use authority in which water is to be diverted, conveyed, and/or used. **Not required if water is to be diverted, conveyed, and/or used only on federal lands or if all of the following apply:** a) a change in place of use only, b) no structural changes, c) the use of water is for irrigation only, and d) the use is located within an irrigation district or an exclusive farm use zone.
- N/A Water Well Report/Well Log for changes in point(s) of appropriation (well(s)) or additional point(s) of appropriation (if necessary to convey water to the proposed place of use).

(For Staff Use Only)

WE ARE RETURNING YOUR APPLICATION FOR THE FOLLOWING REASON(S):

<input type="checkbox"/> Application fee not enclosed/insufficient	<input type="checkbox"/> Map not included or incomplete
<input type="checkbox"/> Land Use Form not enclosed or incomplete	<input type="checkbox"/> Part _____ is incomplete
<input type="checkbox"/> Additional signature(s) required	

Other/Explanation _____

Staff: _____ Phone: _____ Date: ____/____/____

Part 2 of 5 – Temporary Transfer Application Map Checklist

Your temporary transfer application will be returned if any of the map requirements listed below are not met.

Please be sure that the temporary transfer application map you submit includes all the required items and matches the existing water right map. Check all boxes that apply.

- N/A If **more than three** water rights are involved, separate maps are needed for each water right.
- Permanent quality printed with dark ink on good quality paper.
- The size of the map can be 8½ x 11 inches, 8½ x 14 inches, 11 x 17 inches, or up to 30 x 30 inches. For 30 x 30 inch maps, one extra copy is required.
- A north arrow, a legend, and scale.
- The scale of the map must be: 1 inch = 400 feet, 1 inch = 1,320 feet; the scale of the Final Proof/Claim of Beneficial Use Map (the map used when the permit was certificated); the scale of the county assessor map if the scale is not smaller than 1 inch = 1,320 feet; or a scale that has been pre-approved by the Department.
- Township, Range, Section, ¼ ¼, DLC, Government Lot, and other recognized public land survey lines.
- Tax lot boundaries (property lines) are required. Tax lot numbers are recommended.
- Major physical features including rivers and creeks showing direction of flow, lakes and reservoirs, roads, and railroads.
- Major water delivery system features from the point(s) of diversion/appropriation such as main pipelines, canals, and ditches.
- Existing place of use that includes separate hachuring for each water right, priority date, and use including number of acres in each quarter-quarter section, government lot, or in each quarter-quarter section as projected within government lots, donation land claims, or other recognized public land survey subdivisions. If less than the entirety of the water right is being changed, a separate hachuring is needed for lands left unchanged.
- N/A Proposed temporary place of use that includes separate hachuring for each water right, priority date, and use including number of acres in each quarter-quarter section, government lot, or in each quarter-quarter section as projected within government lots, donation land claims, or other recognized public land survey subdivisions.
- Existing point(s) of diversion or well(s) with distance and bearing or coordinates from a recognized survey corner. This information can be found in your water right certificate or permit.
- N/A If you are proposing a change in point(s) of diversion or well(s) to convey water to the new temporary place of use, show the proposed location and label it clearly with distance and bearing or coordinates. If GPS coordinates are used, latitude-longitude coordinates may be expressed as either degrees-minutes-seconds with at least one digit after the decimal (example – 42°32'15.5") or degrees-decimal with five or more digits after the decimal (example – 42.53764°).

Part 3 of 5 – Fee Worksheet

FEE WORKSHEET for TEMPORARY (not drought) TRANSFERS			
1	Base Fee (includes temporary change to one water right for up to 1 cfs)	1	\$950.00
	Number of water rights included in transfer: <u>2</u> (2a) Subtract 1 from the number in 3a above: <u>1</u> (2b) <i>If only one water right this will be 0</i>		\$310.00
2	Multiply line 2b by \$310.00 and enter » » » » » » » » » » » » » » » »	2	
	Do you propose to change the place of use for a non-irrigation use? <input type="checkbox"/> No: enter 0 on line 3 » » » » » » » » » » » » » » » » <input checked="" type="checkbox"/> Yes: enter the cfs for the portions of the rights to be transferred: <u>2.22</u> (3a) Subtract 1.0 from the number in 3a above: <u>1.22</u> (3b) If 3b is 0, enter 0 on line 3 » » » » » » » » » » » » » » » » If 3b is greater than 0, round up to the nearest whole number: <u>2</u> (3c) and multiply 4c by \$230.00, then enter on line 3		\$460.00
3		3	
	Do you propose to change the place of use for an irrigation use? <input checked="" type="checkbox"/> No: enter 0 on line 4 » » » » » » » » » » » » » » » » <input type="checkbox"/> Yes: enter the number of acres in the footprint of the place of use for the portions of the rights to be transferred: _____ (4a) Multiply the number of acres in 4a above by \$2.70 and enter on line 4 » »		0
4		4	
5	Add entries on lines 1 through 4 above » » » » » » » » » » » » Subtotal:	5	\$1,720.00
	Is this transfer: <input type="checkbox"/> necessary to complete a project funded by the Oregon Watershed Enhancement Board (OWEB) under ORS 541.932? <input type="checkbox"/> endorsed in writing by ODFW as a change that will result in a net benefit to fish and wildlife habitat? If one or more boxes is checked, multiply line 5 by 0.5 and enter on line 6 »		0
6	If no box is applicable, enter 0 on line 7» » » » » » » » » » » » » » » »	6	
7	Subtract line 6 from line 5 » » » » » » » » » » » » » » » » Transfer Fee:	7	\$1,720.00

FEE WORKSHEET for TEMPORARY DROUGHT TRANSFERS			
1	Base Fee (includes drought application and recording fee for up to 1 cfs)	1	\$200.00
	Enter the cfs for the portions of the rights to be transferred (see example below*): _____ (2a) Subtract 1.0 from the number in 2a above: _____ (2b) If 2b is 0, enter 0 on line 2 » » » » » » » » » » » » » » » » If 2b is greater than 0, round up to the nearest whole number: _____ (2c) and multiply 2c by \$50, then enter on line 2 » » » » » » » » » »		
2		2	
3	Add entries on lines 1 through 2 above » » » » » » » » » » » » Transfer Fee:	3	

*Example for Line 2a calculation to transfer 45.0 acres of Primary Certificate 12345 (total 1.25 cfs for 100 acres) and 45.0 acres of Supplemental Certificate 87654 (1/80 cfs per acre) on the same land:
 1. Divide total authorized cfs by total acres in the water right (for C12345, 1.25 cfs ÷ 100 ac); then multiply by the number of acres to be transferred to get the transfer cfs (x 45 ac = 0.56 cfs).
 2. If the water right certificate does not list total cfs, but identifies the allowable use as 1/40 or 1/80 of a cfs per acre; multiply number of acres proposed for change by either 0.025 (1/40) or 0.0125 (1/80). (For C87654, 45.0 ac x 0.0125 cfs/ac = 0.56 cfs)
 3. Add cfs for the portions of water rights on all the land included in the transfer; however **do not count cfs for supplemental rights on acreage for which you have already calculated the cfs fee for the primary right on the same land.** The fee should be assessed only once for each “on the ground” acre included in the transfer. (In this example, blank 2a would be only 0.56 cfs, since both rights serve the same 45.0 acres. Blank 2b would be 0 and Line 2 would then also become 0).

RECEIVED
MAR 02 2023

Part 4 of 5 – Applicant Information and Signature

Applicant Information

APPLICANT/BUSINESS NAME United States Property and Fiscal Office		PHONE NO. 971-355-4127	ADDITIONAL CONTACT NO. 971-355-4112
ADDRESS PO Box 14350			FAX NO.
CITY Salem	STATE OR	ZIP 97309	E-MAIL kenneth.safe.civ@army.mil
BY PROVIDING AN E-MAIL ADDRESS, CONSENT IS GIVEN TO RECEIVE ALL CORRESPONDENCE FROM THE DEPARTMENT ELECTRONICALLY. COPIES OF THE FINAL ORDER DOCUMENTS WILL ALSO BE MAILED.			

Agent Information – The agent is authorized to represent the applicant in all matters relating to this application.

AGENT/BUSINESS NAME Oregon Military Department		PHONE NO. 971-355-4110	ADDITIONAL CONTACT NO.
ADDRESS PO Box 14350			FAX NO.
CITY Salem	STATE OR	ZIP 97309	E-MAIL christian.a.richardson8.nfg@army.mil
BY PROVIDING AN E-MAIL ADDRESS, CONSENT IS GIVEN TO RECEIVE ALL CORRESPONDENCE FROM THE DEPARTMENT ELECTRONICALLY. COPIES OF THE FINAL ORDER DOCUMENTS WILL ALSO BE MAILED.			

Explain in your own words what you propose to accomplish with this transfer application and why:

See comments below.

If you need additional space, continue on a separate piece of paper and attach to the application as "Attachment 1".

I (we) affirm that the information contained in this application is true and accurate.


Applicant (District) signature

Kenneth Safe, Construction
& Facilities Management Officer
Print Name (and Title if applicable)

2 Mar 2023
Date

Applicant (District) signature

Print Name (and Title if applicable)

Date

Is the applicant the sole owner of the land on which the water right, or portion thereof, proposed for transfer is located? Yes No

If NO, include signatures of all landowners (and mailing and/or e-mail addresses if different than the applicant's) or attach affidavits of consent from all landowners or individuals/entities (and mailing and/or e-mail addresses) to which the water right(s) has been conveyed.

Place of use for water rights from Certificates 33765 and 33988 will be temporarily transferred from the certificated place of use to the full extent of the former Umatilla Chemical Depot. This temporary transfer will allow for completion of the construction of basic infrastructure for Rees Training Center including connecting other wells to the new water supply system. Once the water system construction is completed the water rights from Certificates 33765 and 33988 will be reverted back to their original locations.

RECEIVED

MAR 02 2023


OWRD

Check here if any of the water rights proposed for transfer are or will be located within or served by an irrigation or other water district. (NOTE: If this box is checked, you must complete and attach Supplemental Form D.)

DISTRICT NAME	ADDRESS	
CITY	STATE	ZIP

Check here if water for any of the rights supplied under a water service agreement or other contract for stored water with a federal agency or other entity.

ENTITY NAME	ADDRESS	
CITY	STATE	ZIP



To meet State Land Use Consistency Requirements, you must list all local governments (each county, city, municipal corporation, or tribal government) within whose jurisdiction water will be diverted, conveyed and/or used.

ENTITY NAME Morrow County	ADDRESS PO Box 788	
CITY Heppner	STATE OR	ZIP 97836

ENTITY NAME Umatilla County	ADDRESS 216 SE 4th Street	
CITY Pendleton	STATE OR	ZIP 97801

RECEIVED
MAR 02 2023
OWRD

Part 5 of 5 – Water Right Information

Please use a separate Part 5 for each water right being changed. See instructions on page 6, to copy and paste additional Part 5s, or to add rows to tables within the form.

Water Right Certificate # 33765

Description of Water Delivery System

RECEIVED

System capacity: _____ cubic feet per second (cfs) **OR**
Up to 3,000 GPM gallons per minute (gpm)

MAR 02 2023

OWRD

Describe the current water delivery system or the system that was in place at some time within the last five years. Include information on the pumps, canals, pipelines, and sprinklers used to divert, convey, and apply the water at the authorized place of use. See next page

Table 1. Location of Authorized and Proposed Point(s) of Diversion (POD) or Appropriation (POA)
 (Note: If the POD/POA name is not specified on the certificate, assign it a name or number here.)

POD/POA Name or Number	Is this POD/POA Authorized on the Certificate or is it Proposed?	If POA, OWRD Well Log ID# (or Well ID Tag # L-____)	Twp	Rng	Sec	¼ ¼	Tax Lot, DLC or Gov't Lot	Measured Distances (from a recognized survey corner)
Well 4	<input checked="" type="checkbox"/> Authorized <input type="checkbox"/> Proposed	MORR 938	4 N	27 E	19	NW NE		450 Feet South and 2,530 feet west from NE corner, Section 19
	<input type="checkbox"/> Authorized <input type="checkbox"/> Proposed							
	<input type="checkbox"/> Authorized <input type="checkbox"/> Proposed							
	<input type="checkbox"/> Authorized <input type="checkbox"/> Proposed							

Check all type(s) of temporary change(s) proposed below (change "CODES" are provided in parentheses):

- | | |
|---|---|
| <input checked="" type="checkbox"/> Place of Use (POU) | <input type="checkbox"/> Appropriation/Well (POA) |
| <input type="checkbox"/> Point of Diversion (POD) | <input type="checkbox"/> Additional Point of Appropriation (APOA) |
| <input type="checkbox"/> Additional Point of Diversion (APOD) | |

Check all type(s) of temporary change(s) due to drought proposed below (change "CODES" are provided in parentheses):

- | | |
|---|---|
| <input type="checkbox"/> Place of Use (POU) | <input type="checkbox"/> Point of Appropriation/Well (POA) |
| <input type="checkbox"/> Character of Use (USE) | <input type="checkbox"/> Additional Point of Appropriation (APOA) |
| <input type="checkbox"/> Point of Diversion (POD) | <input type="checkbox"/> Additional Point of Diversion (APOD) |

Will all of the proposed changes affect the entire water right?

- Yes** Complete only the Proposed ("to" lands) section of Table 2 on the next page. Use the "CODES" listed above to describe the proposed changes.
- No** Complete all of Table 2 to describe the portion of the water right to be changed.

Water Right Certificate # 33765 and #33988

Description of Water Delivery System

- The current water delivery system combines water from both water wells (MORR 667 and MORR 938).
- The pump located in MORR 667 (Certificate #33765) can produce water at approximately 455 GPM.
- The pump located in MORR 938 (Certificate # 33988) can produce water at approximately 572 GPM.
- 20,000+ linear feet of distribution piping ranging in size from 12 to 6 inches in diameter.
- Two storage tower reservoirs with a capacity of 100,000 gallons and 150,000 gallons respectively.
- 34+ service connections to the public water system (ID# OR41 01136)
- 27 acres of irrigated grasses managed as a historic district in accordance with the Oregon State Historic Preservation Office.

RECEIVED

MAR 02 2023

OWRD

14181

Please use and attach additional pages of Table 2 as needed.
See page 6 for instructions.

Do you have questions about how to fill-out the tables?
Contact the Department at 503-986-0900 and ask for Transfer Staff.

Table 2. Description of Temporary Changes to Water Right Certificate # 33765

List only the part of the right that will be changed. For the acreage in each ¼ ¼, list the change proposed. If more than one change, specify the acreage associated with each change. If more than one POD/POA, specify the acreage associated with each POD/POA.

AUTHORIZED (the "from" or "off" lands) The listing that appears on the Certificate BEFORE PROPOSED CHANGES List only that part or portion of the water right that will be changed.											Proposed Changes (see "CODES" from previous page)	PROPOSED (the "to" or "on" lands) The listing as it would appear AFTER PROPOSED CHANGES are made.														
Twp	Rng	Sec	¼ ¼	Tax Lot	Gvt Lot or DLC	Acre	Type of USE listed on Certificate	POD(s) or POA(s) (name or number from Table 1)	Priority Date	Twp		Rng	Sec	¼ ¼	Tax Lot	Gvt Lot or DLC	Acre	New Type of USE	POD(s)/ POA(s) to be used (from Table 1)	Priority Date						
EXAMPLE																										
2	S	9	E	15	NE	NW	100		15.0	Irrigation	POD #1 POD #2	1901	POU/POD	2	S	9	E	1	NW	NW	500	1	10.0		POD #5	1901
"	"	"	"	"	"	"	"	"	"	EXAMPLE	"	"	"	2	S	9	E	2	SW	NW	500		5.0		POD #6	1901
													POU	See attached pages												
TOTAL ACRES												TOTAL ACRES										17,234				

Additional remarks:

RECEIVED
MAR 02 2023
OWRD

14181

Proposed Temporary Place of Use for Certificates 33765 and 33988

Township	Range	Section	QQSEC	TAXLOT	GOVLOT	Acres	POD	Priority Date
4 N	26 E	1	SWNE	04N26E000000100		40.0 Acres	Well 4 and 5	5 Jan 1965
4 N	26 E	1	SENE	04N26E000000100		40.0 Acres	Well 4 and 5	5 Jan 1965
4 N	26 E	1		04N26E000000100	1	39.93 Acres	Well 4 and 5	5 Jan 1965
4 N	26 E	1		04N26E000000100	2	40.02 Acres	Well 4 and 5	5 Jan 1965
4 N	26 E	1	NWSE	04N26E000000100		40.0 Acres	Well 4 and 5	5 Jan 1965
4 N	26 E	1	NESE	04N26E000000100		40.0 Acres	Well 4 and 5	5 Jan 1965
4 N	26 E	1	SWSE	04N26E000000100		40.0 Acres	Well 4 and 5	5 Jan 1965
4 N	26 E	1	SESE	04N26E000000100		40.0 Acres	Well 4 and 5	5 Jan 1965
4 N	26 E	12	NWNE	04N26E000000100		40.0 Acres	Well 4 and 5	5 Jan 1965
4 N	26 E	12	NENE	04N26E000000100		40.0 Acres	Well 4 and 5	5 Jan 1965
4 N	26 E	12	SWNE	04N26E000000100		40.0 Acres	Well 4 and 5	5 Jan 1965
4 N	26 E	12	SENE	04N26E000000100		40.0 Acres	Well 4 and 5	5 Jan 1965
4 N	26 E	12	NWSE	04N26E000000100		40.0 Acres	Well 4 and 5	5 Jan 1965
4 N	26 E	12	NESE	04N26E000000100		40.0 Acres	Well 4 and 5	5 Jan 1965
4 N	26 E	12	SWSE	04N26E000000100		40.0 Acres	Well 4 and 5	5 Jan 1965
4 N	26 E	12	SESE	04N26E000000100		40.0 Acres	Well 4 and 5	5 Jan 1965
4 N	26 E	13	NWNE	04N26E000000100		40.0 Acres	Well 4 and 5	5 Jan 1965
4 N	26 E	13	NENE	04N26E000000100		40.0 Acres	Well 4 and 5	5 Jan 1965
4 N	26 E	13	SWNE	04N26E000000100		40.0 Acres	Well 4 and 5	5 Jan 1965
4 N	26 E	13	SENE	04N26E000000100		40.0 Acres	Well 4 and 5	5 Jan 1965
4 N	26 E	13	SESE	04N26E000000100		40.0 Acres	Well 4 and 5	5 Jan 1965
4 N	26 E	13	NWSE	04N26E000000100		40.0 Acres	Well 4 and 5	5 Jan 1965
4 N	26 E	13	NESE	04N26E000000100		40.0 Acres	Well 4 and 5	5 Jan 1965
4 N	26 E	13	SWSE	04N26E000000100		40.0 Acres	Well 4 and 5	5 Jan 1965
4 N	26 E	24	NWNE	04N26E000000100		40.0 Acres	Well 4 and 5	5 Jan 1965
4 N	26 E	24	NENE	04N26E000000100		40.0 Acres	Well 4 and 5	5 Jan 1965
4 N	26 E	24		04N26E000000100	7	15.77 Acres	Well 4 and 5	5 Jan 1965
4 N	26 E	24		04N26E000000100	8	27.59 Acres	Well 4 and 5	5 Jan 1965
4 N	27 E	1	SENE	4N27000000200		40.0 Acres	Well 4 and 5	5 Jan 1965
4 N	27 E	1	SWNE	4N27000000200		40.0 Acres	Well 4 and 5	5 Jan 1965
4 N	27 E	2	SENE	4N27000000200		40.0 Acres	Well 4 and 5	5 Jan 1965
4 N	27 E	2	SWNE	4N27000000200		40.0 Acres	Well 4 and 5	5 Jan 1965
4 N	27 E	2	SENE	4N27000000200		40.0 Acres	Well 4 and 5	5 Jan 1965
4 N	27 E	2	SWNE	4N27000000200		40.0 Acres	Well 4 and 5	5 Jan 1965
4 N	27 E	3	SENE	4N27000000200		40.0 Acres	Well 4 and 5	5 Jan 1965
4 N	27 E	3	SWNE	4N27000000200		40.0 Acres	Well 4 and 5	5 Jan 1965
4 N	27 E	3	SENE	4N27000000200		40.0 Acres	Well 4 and 5	5 Jan 1965
4 N	27 E	3	SWNE	4N27000000200		40.0 Acres	Well 4 and 5	5 Jan 1965
4 N	27 E	4	SENE	04N27E000000100		40.0 Acres	Well 4 and 5	5 Jan 1965
4 N	27 E	4	SWNE	04N27E000000100		40.0 Acres	Well 4 and 5	5 Jan 1965
4 N	27 E	4	SENE	04N27E000000100		40.0 Acres	Well 4 and 5	5 Jan 1965
4 N	27 E	4	SWNE	04N27E000000100		40.0 Acres	Well 4 and 5	5 Jan 1965
4 N	27 E	5	SENE	04N27E000000100		40.0 Acres	Well 4 and 5	5 Jan 1965
4 N	27 E	5	SWNE	04N27E000000100		40.0 Acres	Well 4 and 5	5 Jan 1965

RECEIVED

MAR 02 2023

OWRD
14181

Proposed Temporary Place of Use for Certificates 33765 and 33988

Township	Range	Section	QQSEC	TAXLOT	GOVLOT	Acres	POD	Priority Date
4 N	27 E	5	SENW	04N27E000000100		40.0 Acres	Well 4 and 5	5 Jan 1965
4 N	27 E	5	SWNW	04N27E000000100		40.0 Acres	Well 4 and 5	5 Jan 1965
4 N	27 E	6	SENE	04N27E000000100		40.0 Acres	Well 4 and 5	5 Jan 1965
4 N	27 E	6	SWNE	04N27E000000100		40.0 Acres	Well 4 and 5	5 Jan 1965
4 N	27 E	6	SENW	04N27E000000100		40.0 Acres	Well 4 and 5	5 Jan 1965
4 N	27 E	6		04N27E000000100	5	46.73 Acres	Well 4 and 5	5 Jan 1965
4 N	27 E	1	NWSW	4N27000000200		40.0 Acres	Well 4 and 5	5 Jan 1965
4 N	27 E	1	NESW	4N27000000200		40.0 Acres	Well 4 and 5	5 Jan 1965
4 N	27 E	1	SWSW	4N27000000200		40.0 Acres	Well 4 and 5	5 Jan 1965
4 N	27 E	1	SESW	4N27000000200		40.0 Acres	Well 4 and 5	5 Jan 1965
4 N	27 E	2	NESE	4N27000000200		40.0 Acres	Well 4 and 5	5 Jan 1965
4 N	27 E	2	NWSE	4N27000000200		40.0 Acres	Well 4 and 5	5 Jan 1965
4 N	27 E	2	SESE	4N27000000200		40.0 Acres	Well 4 and 5	5 Jan 1965
4 N	27 E	2	SWSE	4N27000000200		40.0 Acres	Well 4 and 5	5 Jan 1965
4 N	27 E	2	NESW	4N27000000200		40.0 Acres	Well 4 and 5	5 Jan 1965
4 N	27 E	2	NWSW	4N27000000200		40.0 Acres	Well 4 and 5	5 Jan 1965
4 N	27 E	2	SESW	4N27000000200		40.0 Acres	Well 4 and 5	5 Jan 1965
4 N	27 E	2	SWSW	4N27000000200		40.0 Acres	Well 4 and 5	5 Jan 1965
4 N	27 E	3	NESE	4N27000000200		40.0 Acres	Well 4 and 5	5 Jan 1965
4 N	27 E	3	NWSE	4N27000000200		40.0 Acres	Well 4 and 5	5 Jan 1965
4 N	27 E	3	SESE	4N27000000200		40.0 Acres	Well 4 and 5	5 Jan 1965
4 N	27 E	3	SWSE	4N27000000200		40.0 Acres	Well 4 and 5	5 Jan 1965
4 N	27 E	3	NESW	4N27000000200		40.0 Acres	Well 4 and 5	5 Jan 1965
4 N	27 E	3	NWSW	4N27000000200		40.0 Acres	Well 4 and 5	5 Jan 1965
4 N	27 E	3	SESW	4N27000000200		40.0 Acres	Well 4 and 5	5 Jan 1965
4 N	27 E	3	SWSW	4N27000000200		40.0 Acres	Well 4 and 5	5 Jan 1965
4 N	27 E	4	NESE	04N27E000000100		40.0 Acres	Well 4 and 5	5 Jan 1965
4 N	27 E	4	NWSE	04N27E000000100		40.0 Acres	Well 4 and 5	5 Jan 1965
4 N	27 E	4	SESE	04N27E000000100		40.0 Acres	Well 4 and 5	5 Jan 1965
4 N	27 E	4	SWSE	04N27E000000100		40.0 Acres	Well 4 and 5	5 Jan 1965
4 N	27 E	4	NESW	04N27E000000100		40.0 Acres	Well 4 and 5	5 Jan 1965
4 N	27 E	4	NWSW	04N27E000000100		40.0 Acres	Well 4 and 5	5 Jan 1965
4 N	27 E	4	SESW	04N27E000000100		40.0 Acres	Well 4 and 5	5 Jan 1965
4 N	27 E	4	SWSW	04N27E000000100		40.0 Acres	Well 4 and 5	5 Jan 1965
4 N	27 E	5	NESE	04N27E000000100		40.0 Acres	Well 4 and 5	5 Jan 1965
4 N	27 E	5	NWSE	04N27E000000100		40.0 Acres	Well 4 and 5	5 Jan 1965
4 N	27 E	5	SESE	04N27E000000100		40.0 Acres	Well 4 and 5	5 Jan 1965
4 N	27 E	5	SWSE	04N27E000000100		40.0 Acres	Well 4 and 5	5 Jan 1965
4 N	27 E	5	NESW	04N27E000000100		40.0 Acres	Well 4 and 5	5 Jan 1965
4 N	27 E	5	NWSW	04N27E000000100		40.0 Acres	Well 4 and 5	5 Jan 1965
4 N	27 E	5	SESW	04N27E000000100		40.0 Acres	Well 4 and 5	5 Jan 1965
4 N	27 E	5	SWSW	04N27E000000100		40.0 Acres	Well 4 and 5	5 Jan 1965
4 N	27 E	6	NESE	04N27E000000100		40.0 Acres	Well 4 and 5	5 Jan 1965
4 N	27 E	6	NWSE	04N27E000000100		40.0 Acres	Well 4 and 5	5 Jan 1965

RECEIVED

MAR 02 2023

14181

OWRD

Proposed Temporary Place of Use for Certificates 33765 and 33988

Township	Range	Section	QQSEC	TAXLOT	GOVLOT	Acres	POD	Priority Date
4 N	27 E	6	SESE	04N27E000000100		40.0 Acres	Well 4 and 5	5 Jan 1965
4 N	27 E	6	SWSE	04N27E000000100		40.0 Acres	Well 4 and 5	5 Jan 1965
4 N	27 E	6	NESW	04N27E000000100		40.0 Acres	Well 4 and 5	5 Jan 1965
4 N	27 E	6	SESW	04N27E000000100		40.0 Acres	Well 4 and 5	5 Jan 1965
4 N	27 E	6		04N27E000000100	6	46.76 Acres	Well 4 and 5	5 Jan 1965
4 N	27 E	6		04N27E000000100	7	46.79 Acres	Well 4 and 5	5 Jan 1965
4 N	27 E	11	NENE	4N27000000200		40.0 Acres	Well 4 and 5	5 Jan 1965
4 N	27 E	11	NWNE	4N27000000200		40.0 Acres	Well 4 and 5	5 Jan 1965
4 N	27 E	11	SENE	4N27000000200		40.0 Acres	Well 4 and 5	5 Jan 1965
4 N	27 E	11	SWNE	4N27000000200		40.0 Acres	Well 4 and 5	5 Jan 1965
4 N	27 E	12	NWNW	4N27000000200		40.0 Acres	Well 4 and 5	5 Jan 1965
4 N	27 E	12	NENW	4N27000000200		40.0 Acres	Well 4 and 5	5 Jan 1965
4 N	27 E	12	SWNW	4N27000000200		40.0 Acres	Well 4 and 5	5 Jan 1965
4 N	27 E	12	SENW	4N27000000200		40.0 Acres	Well 4 and 5	5 Jan 1965
4 N	27 E	11	NENW	4N27000000200		40.0 Acres	Well 4 and 5	5 Jan 1965
4 N	27 E	11	NWNW	4N27000000200		40.0 Acres	Well 4 and 5	5 Jan 1965
4 N	27 E	11	SENW	4N27000000200		40.0 Acres	Well 4 and 5	5 Jan 1965
4 N	27 E	11	SWNW	4N27000000200		40.0 Acres	Well 4 and 5	5 Jan 1965
4 N	27 E	10	NENE	4N27000000200		40.0 Acres	Well 4 and 5	5 Jan 1965
4 N	27 E	10	NWNE	4N27000000200		40.0 Acres	Well 4 and 5	5 Jan 1965
4 N	27 E	10	SENE	4N27000000200		40.0 Acres	Well 4 and 5	5 Jan 1965
4 N	27 E	10	SWNE	4N27000000200		40.0 Acres	Well 4 and 5	5 Jan 1965
4 N	27 E	10	NENW	4N27000000200		40.0 Acres	Well 4 and 5	5 Jan 1965
4 N	27 E	10	NWNW	4N27000000200		40.0 Acres	Well 4 and 5	5 Jan 1965
4 N	27 E	10	SENW	4N27000000200		40.0 Acres	Well 4 and 5	5 Jan 1965
4 N	27 E	10	SWNW	4N27000000200		40.0 Acres	Well 4 and 5	5 Jan 1965
4 N	27 E	9	NENE	04N27E000000100		40.0 Acres	Well 4 and 5	5 Jan 1965
4 N	27 E	9	NWNE	04N27E000000100		40.0 Acres	Well 4 and 5	5 Jan 1965
4 N	27 E	9	SENE	04N27E000000100		40.0 Acres	Well 4 and 5	5 Jan 1965
4 N	27 E	9	SWNE	04N27E000000100		40.0 Acres	Well 4 and 5	5 Jan 1965
4 N	27 E	9	NENW	04N27E000000100		40.0 Acres	Well 4 and 5	5 Jan 1965
4 N	27 E	9	NWNW	04N27E000000100		40.0 Acres	Well 4 and 5	5 Jan 1965
4 N	27 E	9	SENW	04N27E000000100		40.0 Acres	Well 4 and 5	5 Jan 1965
4 N	27 E	9	SWNW	04N27E000000100		40.0 Acres	Well 4 and 5	5 Jan 1965
4 N	27 E	8	NENE	04N27E000000100		40.0 Acres	Well 4 and 5	5 Jan 1965
4 N	27 E	8	NWNE	04N27E000000100		40.0 Acres	Well 4 and 5	5 Jan 1965
4 N	27 E	8	SENE	04N27E000000100		40.0 Acres	Well 4 and 5	5 Jan 1965
4 N	27 E	8	SWNE	04N27E000000100		40.0 Acres	Well 4 and 5	5 Jan 1965
4 N	27 E	8	NENW	04N27E000000100		40.0 Acres	Well 4 and 5	5 Jan 1965
4 N	27 E	8	NWNW	04N27E000000100		40.0 Acres	Well 4 and 5	5 Jan 1965
4 N	27 E	8	SENW	04N27E000000100		40.0 Acres	Well 4 and 5	5 Jan 1965
4 N	27 E	8	SWNW	04N27E000000100		40.0 Acres	Well 4 and 5	5 Jan 1965
4 N	27 E	7	NENE	04N27E000000100		40.0 Acres	Well 4 and 5	5 Jan 1965
4 N	27 E	7	NWNE	04N27E000000100		40.0 Acres	Well 4 and 5	5 Jan 1965

RECEIVED

MAR 02 2023

14181

OWRD

Proposed Temporary Place of Use for Certificates 33765 and 33988

Township	Range	Section	QQSEC	TAXLOT	GOVLOT	Acres	POD	Priority Date
4 N	27 E	7	SENE	04N27E000000100		40.0 Acres	Well 4 and 5	5 Jan 1965
4 N	27 E	7	SWNE	04N27E000000100		40.0 Acres	Well 4 and 5	5 Jan 1965
4 N	27 E	7	NENW	04N27E000000100		40.0 Acres	Well 4 and 5	5 Jan 1965
4 N	27 E	7	SENE	04N27E000000100		40.0 Acres	Well 4 and 5	5 Jan 1965
4 N	27 E	7		04N27E000000100	1	46.8 Acres	Well 4 and 5	5 Jan 1965
4 N	27 E	7		04N27E000000100	2	46.8 Acres	Well 4 and 5	5 Jan 1965
4 N	27 E	12	NWSW	4N27000000200		40.0 Acres	Well 4 and 5	5 Jan 1965
4 N	27 E	12	NESW	4N27000000200		40.0 Acres	Well 4 and 5	5 Jan 1965
4 N	27 E	12	SESW	4N27000000200		40.0 Acres	Well 4 and 5	5 Jan 1965
4 N	27 E	12	SWSW	4N27000000200		40.0 Acres	Well 4 and 5	5 Jan 1965
4 N	27 E	11	NESE	4N27000000200		40.0 Acres	Well 4 and 5	5 Jan 1965
4 N	27 E	11	NWSE	4N27000000200		40.0 Acres	Well 4 and 5	5 Jan 1965
4 N	27 E	11	SESE	4N27000000200		40.0 Acres	Well 4 and 5	5 Jan 1965
4 N	27 E	11	SWSE	4N27000000200		40.0 Acres	Well 4 and 5	5 Jan 1965
4 N	27 E	11	NESW	4N27000000200		40.0 Acres	Well 4 and 5	5 Jan 1965
4 N	27 E	11	NWSW	4N27000000200		40.0 Acres	Well 4 and 5	5 Jan 1965
4 N	27 E	11	SESW	4N27000000200		40.0 Acres	Well 4 and 5	5 Jan 1965
4 N	27 E	11	SWSW	4N27000000200		40.0 Acres	Well 4 and 5	5 Jan 1965
4 N	27 E	10	NESE	4N27000000200		40.0 Acres	Well 4 and 5	5 Jan 1965
4 N	27 E	10	NWSE	4N27000000200		40.0 Acres	Well 4 and 5	5 Jan 1965
4 N	27 E	10	SESE	4N27000000200		40.0 Acres	Well 4 and 5	5 Jan 1965
4 N	27 E	10	SWSE	4N27000000200		40.0 Acres	Well 4 and 5	5 Jan 1965
4 N	27 E	10	NESW	4N27000000200		40.0 Acres	Well 4 and 5	5 Jan 1965
4 N	27 E	10	NWSW	4N27000000200		40.0 Acres	Well 4 and 5	5 Jan 1965
4 N	27 E	10	SESW	4N27000000200		40.0 Acres	Well 4 and 5	5 Jan 1965
4 N	27 E	10	SWSW	4N27000000200		40.0 Acres	Well 4 and 5	5 Jan 1965
4 N	27 E	9	SWSE	04N27E000000100		40.0 Acres	Well 4 and 5	5 Jan 1965
4 N	27 E	9	NESE	04N27E000000100		40.0 Acres	Well 4 and 5	5 Jan 1965
4 N	27 E	9	NWSE	04N27E000000100		40.0 Acres	Well 4 and 5	5 Jan 1965
4 N	27 E	9	SESE	04N27E000000100		40.0 Acres	Well 4 and 5	5 Jan 1965
4 N	27 E	9	SESW	04N27E000000100		40.0 Acres	Well 4 and 5	5 Jan 1965
4 N	27 E	9	SWSW	04N27E000000100		40.0 Acres	Well 4 and 5	5 Jan 1965
4 N	27 E	9	NESW	04N27E000000100		40.0 Acres	Well 4 and 5	5 Jan 1965
4 N	27 E	9	NWSW	04N27E000000100		40.0 Acres	Well 4 and 5	5 Jan 1965
4 N	27 E	8	SESE	04N27E000000100		40.0 Acres	Well 4 and 5	5 Jan 1965
4 N	27 E	8	SWSE	04N27E000000100		40.0 Acres	Well 4 and 5	5 Jan 1965
4 N	27 E	8	NESE	04N27E000000100		40.0 Acres	Well 4 and 5	5 Jan 1965
4 N	27 E	8	NWSE	04N27E000000100		40.0 Acres	Well 4 and 5	5 Jan 1965
4 N	27 E	8	SESW	04N27E000000100		40.0 Acres	Well 4 and 5	5 Jan 1965
4 N	27 E	8	SWSW	04N27E000000100		40.0 Acres	Well 4 and 5	5 Jan 1965
4 N	27 E	8	NESW	04N27E000000100		40.0 Acres	Well 4 and 5	5 Jan 1965
4 N	27 E	8	NWSW	04N27E000000100		40.0 Acres	Well 4 and 5	5 Jan 1965
4 N	27 E	7	SESE	04N27E000000100		40.0 Acres	Well 4 and 5	5 Jan 1965
4 N	27 E	7	SWSE	04N27E000000100		40.0 Acres	Well 4 and 5	5 Jan 1965

MAR 02 2023

14181 OWRD

Proposed Temporary Place of Use for Certificates 33765 and 33988

Township	Range	Section	QQSEC	TAXLOT	GOVLOT	Acres	POD	Priority Date
4 N	27 E	7	NESE	04N27E000000100		40.0 Acres	Well 4 and 5	5 Jan 1965
4 N	27 E	7	NWSE	04N27E000000100		40.0 Acres	Well 4 and 5	5 Jan 1965
4 N	27 E	7	SESW	04N27E000000100		40.0 Acres	Well 4 and 5	5 Jan 1965
4 N	27 E	7	NESW	04N27E000000100		40.0 Acres	Well 4 and 5	5 Jan 1965
4 N	27 E	7		04N27E000000100	3	46.8 Acres	Well 4 and 5	5 Jan 1965
4 N	27 E	7		04N27E000000100	4	46.8 Acres	Well 4 and 5	5 Jan 1965
4 N	27 E	14	NWNW	4N27000000200		40.0 Acres	Well 4 and 5	5 Jan 1965
4 N	27 E	14	NENW	4N27000000200		40.0 Acres	Well 4 and 5	5 Jan 1965
4 N	27 E	14	SWNW	4N27000000200		40.0 Acres	Well 4 and 5	5 Jan 1965
4 N	27 E	14	SENW	4N27000000200		40.0 Acres	Well 4 and 5	5 Jan 1965
4 N	27 E	13	NENW	4N27000000200		40.0 Acres	Well 4 and 5	5 Jan 1965
4 N	27 E	13	NWNW	4N27000000200		40.0 Acres	Well 4 and 5	5 Jan 1965
4 N	27 E	13	SENW	4N27000000200		40.0 Acres	Well 4 and 5	5 Jan 1965
4 N	27 E	13	SWNW	4N27000000200		40.0 Acres	Well 4 and 5	5 Jan 1965
4 N	27 E	15	NENE	4N27000000200		40.0 Acres	Well 4 and 5	5 Jan 1965
4 N	27 E	15	NWNE	4N27000000200		40.0 Acres	Well 4 and 5	5 Jan 1965
4 N	27 E	15	SENE	4N27000000200		40.0 Acres	Well 4 and 5	5 Jan 1965
4 N	27 E	15	SWNE	4N27000000200		40.0 Acres	Well 4 and 5	5 Jan 1965
4 N	27 E	14	NWNE	4N27000000200		40.0 Acres	Well 4 and 5	5 Jan 1965
4 N	27 E	14	NENE	4N27000000200		40.0 Acres	Well 4 and 5	5 Jan 1965
4 N	27 E	14	SWNE	4N27000000200		40.0 Acres	Well 4 and 5	5 Jan 1965
4 N	27 E	14	SENE	4N27000000200		40.0 Acres	Well 4 and 5	5 Jan 1965
4 N	27 E	15	NENW	4N27000000200		40.0 Acres	Well 4 and 5	5 Jan 1965
4 N	27 E	15	NWNW	4N27000000200		40.0 Acres	Well 4 and 5	5 Jan 1965
4 N	27 E	15	SENW	4N27000000200		40.0 Acres	Well 4 and 5	5 Jan 1965
4 N	27 E	15	SWNW	4N27000000200		40.0 Acres	Well 4 and 5	5 Jan 1965
4 N	27 E	16	NENE	04N27E000000100		40.0 Acres	Well 4 and 5	5 Jan 1965
4 N	27 E	16	NWNE	04N27E000000100		40.0 Acres	Well 4 and 5	5 Jan 1965
4 N	27 E	16	SENE	04N27E000000100		40.0 Acres	Well 4 and 5	5 Jan 1965
4 N	27 E	16	SWNE	04N27E000000100		40.0 Acres	Well 4 and 5	5 Jan 1965
4 N	27 E	16	NENW	04N27E000000100		40.0 Acres	Well 4 and 5	5 Jan 1965
4 N	27 E	16	NWNW	04N27E000000100		40.0 Acres	Well 4 and 5	5 Jan 1965
4 N	27 E	16	SENW	04N27E000000100		40.0 Acres	Well 4 and 5	5 Jan 1965
4 N	27 E	16	SWNW	04N27E000000100		40.0 Acres	Well 4 and 5	5 Jan 1965
4 N	27 E	17	NENE	04N27E000000100		40.0 Acres	Well 4 and 5	5 Jan 1965
4 N	27 E	17	NWNE	04N27E000000100		40.0 Acres	Well 4 and 5	5 Jan 1965
4 N	27 E	17	SENE	04N27E000000100		40.0 Acres	Well 4 and 5	5 Jan 1965
4 N	27 E	17	SWNE	04N27E000000100		40.0 Acres	Well 4 and 5	5 Jan 1965
4 N	27 E	17	NENW	04N27E000000100		40.0 Acres	Well 4 and 5	5 Jan 1965
4 N	27 E	17	NWNW	04N27E000000100		40.0 Acres	Well 4 and 5	5 Jan 1965
4 N	27 E	17	SENW	04N27E000000100		40.0 Acres	Well 4 and 5	5 Jan 1965
4 N	27 E	17	SWNW	04N27E000000100		40.0 Acres	Well 4 and 5	5 Jan 1965
4 N	27 E	18	NENE	04N27E000000100		40.0 Acres	Well 4 and 5	5 Jan 1965
4 N	27 E	18	NWNE	04N27E000000100		40.0 Acres	Well 4 and 5	5 Jan 1965

RECEIVED

MAR 02 2023

14181

OWRD

Proposed Temporary Place of Use for Certificates 33765 and 33988

Township	Range	Section	QQSEC	TAXLOT	GOVLOT	Acres	POD	Priority Date
4 N	27 E	18	SENE	04N27E000000100		40.0 Acres	Well 4 and 5	5 Jan 1965
4 N	27 E	18	SWNE	04N27E000000100		40.0 Acres	Well 4 and 5	5 Jan 1965
4 N	27 E	18	NENW	04N27E000000100		40.0 Acres	Well 4 and 5	5 Jan 1965
4 N	27 E	18	SENE	04N27E000000100		40.0 Acres	Well 4 and 5	5 Jan 1965
4 N	27 E	18		04N27E000000100	1	46.88 Acres	Well 4 and 5	5 Jan 1965
4 N	27 E	18		04N27E000000100	2	47.03 Acres	Well 4 and 5	5 Jan 1965
4 N	27 E	14	NWSW	4N27000000200		40.0 Acres	Well 4 and 5	5 Jan 1965
4 N	27 E	14	NESW	4N27000000200		40.0 Acres	Well 4 and 5	5 Jan 1965
4 N	27 E	14	SWSW	4N27000000200		40.0 Acres	Well 4 and 5	5 Jan 1965
4 N	27 E	14	SESW	4N27000000200		40.0 Acres	Well 4 and 5	5 Jan 1965
4 N	27 E	15	NESE	4N27000000200		40.0 Acres	Well 4 and 5	5 Jan 1965
4 N	27 E	15	NWSE	4N27000000200		40.0 Acres	Well 4 and 5	5 Jan 1965
4 N	27 E	15	SESE	4N27000000200		40.0 Acres	Well 4 and 5	5 Jan 1965
4 N	27 E	15	SWSE	4N27000000200		40.0 Acres	Well 4 and 5	5 Jan 1965
4 N	27 E	13	NESW	4N27000000200		40.0 Acres	Well 4 and 5	5 Jan 1965
4 N	27 E	13	NWSW	4N27000000200		40.0 Acres	Well 4 and 5	5 Jan 1965
4 N	27 E	13	SESW	4N27000000200		40.0 Acres	Well 4 and 5	5 Jan 1965
4 N	27 E	13	SWSW	4N27000000200		40.0 Acres	Well 4 and 5	5 Jan 1965
4 N	27 E	14	NWSE	4N27000000200		40.0 Acres	Well 4 and 5	5 Jan 1965
4 N	27 E	14	NESE	4N27000000200		40.0 Acres	Well 4 and 5	5 Jan 1965
4 N	27 E	14	SWSE	4N27000000200		40.0 Acres	Well 4 and 5	5 Jan 1965
4 N	27 E	14	SESE	4N27000000200		40.0 Acres	Well 4 and 5	5 Jan 1965
4 N	27 E	15	NESW	4N27000000200		40.0 Acres	Well 4 and 5	5 Jan 1965
4 N	27 E	15	NWSW	4N27000000200		40.0 Acres	Well 4 and 5	5 Jan 1965
4 N	27 E	15	SESW	4N27000000200		40.0 Acres	Well 4 and 5	5 Jan 1965
4 N	27 E	15	SWSW	4N27000000200		40.0 Acres	Well 4 and 5	5 Jan 1965
4 N	27 E	16	NESE	04N27E000000100		40.0 Acres	Well 4 and 5	5 Jan 1965
4 N	27 E	16	NWSE	04N27E000000100		40.0 Acres	Well 4 and 5	5 Jan 1965
4 N	27 E	16	SESE	04N27E000000100		40.0 Acres	Well 4 and 5	5 Jan 1965
4 N	27 E	16	SWSE	04N27E000000100		40.0 Acres	Well 4 and 5	5 Jan 1965
4 N	27 E	16	NESW	04N27E000000100		40.0 Acres	Well 4 and 5	5 Jan 1965
4 N	27 E	16	NWSW	04N27E000000100		40.0 Acres	Well 4 and 5	5 Jan 1965
4 N	27 E	16	SESW	04N27E000000100		40.0 Acres	Well 4 and 5	5 Jan 1965
4 N	27 E	16	SWSW	04N27E000000100		40.0 Acres	Well 4 and 5	5 Jan 1965
4 N	27 E	17	NESE	04N27E000000100		40.0 Acres	Well 4 and 5	5 Jan 1965
4 N	27 E	17	NWSE	04N27E000000100		40.0 Acres	Well 4 and 5	5 Jan 1965
4 N	27 E	17	SESE	04N27E000000100		40.0 Acres	Well 4 and 5	5 Jan 1965
4 N	27 E	17	SWSE	04N27E000000100		40.0 Acres	Well 4 and 5	5 Jan 1965
4 N	27 E	17	NESW	04N27E000000100		40.0 Acres	Well 4 and 5	5 Jan 1965
4 N	27 E	17	NWSW	04N27E000000100		40.0 Acres	Well 4 and 5	5 Jan 1965
4 N	27 E	17	SESW	04N27E000000100		40.0 Acres	Well 4 and 5	5 Jan 1965
4 N	27 E	17	SWSW	04N27E000000100		40.0 Acres	Well 4 and 5	5 Jan 1965
4 N	27 E	18	NESE	04N27E000000100		40.0 Acres	Well 4 and 5	5 Jan 1965
4 N	27 E	18	NWSE	04N27E000000100		40.0 Acres	Well 4 and 5	5 Jan 1965

RECEIVED

MAR 02 2023

14181

OWRD

Proposed Temporary Place of Use for Certificates 33765 and 33988

Township	Range	Section	QQSEC	TAXLOT	GOVLOT	Acres	POD	Priority Date
4 N	27 E	18	SESE	04N27E000000100		40.0 Acres	Well 4 and 5	5 Jan 1965
4 N	27 E	18	SWSE	04N27E000000100		40.0 Acres	Well 4 and 5	5 Jan 1965
4 N	27 E	18	NESW	04N27E000000100		40.0 Acres	Well 4 and 5	5 Jan 1965
4 N	27 E	18	SESW	04N27E000000100		40.0 Acres	Well 4 and 5	5 Jan 1965
4 N	27 E	18		04N27E000000100	3	47.18 Acres	Well 4 and 5	5 Jan 1965
4 N	27 E	18		04N27E000000100	4	47.33 Acres	Well 4 and 5	5 Jan 1965
4 N	27 E	23	NWNW	4N27000000200		40.0 Acres	Well 4 and 5	5 Jan 1965
4 N	27 E	23	NENW	4N27000000200		40.0 Acres	Well 4 and 5	5 Jan 1965
4 N	27 E	23	SWNW	4N27000000200		40.0 Acres	Well 4 and 5	5 Jan 1965
4 N	27 E	23	SESW	4N27000000200		40.0 Acres	Well 4 and 5	5 Jan 1965
4 N	27 E	24	NENW	4N27000000200		40.0 Acres	Well 4 and 5	5 Jan 1965
4 N	27 E	24	NWNW	4N27000000200		40.0 Acres	Well 4 and 5	5 Jan 1965
4 N	27 E	24	SESW	4N27000000200		40.0 Acres	Well 4 and 5	5 Jan 1965
4 N	27 E	24	SWNW	4N27000000200		40.0 Acres	Well 4 and 5	5 Jan 1965
4 N	27 E	22	NENE	4N27000000200		40.0 Acres	Well 4 and 5	5 Jan 1965
4 N	27 E	22	NWNE	4N27000000200		40.0 Acres	Well 4 and 5	5 Jan 1965
4 N	27 E	22	SENE	4N27000000200		40.0 Acres	Well 4 and 5	5 Jan 1965
4 N	27 E	22	SWNE	4N27000000200		40.0 Acres	Well 4 and 5	5 Jan 1965
4 N	27 E	23	NWNE	4N27000000200		40.0 Acres	Well 4 and 5	5 Jan 1965
4 N	27 E	23	NENE	4N27000000200		40.0 Acres	Well 4 and 5	5 Jan 1965
4 N	27 E	23	SWNE	4N27000000200		40.0 Acres	Well 4 and 5	5 Jan 1965
4 N	27 E	23	SENE	4N27000000200		40.0 Acres	Well 4 and 5	5 Jan 1965
4 N	27 E	22	NENW	4N27000000200		40.0 Acres	Well 4 and 5	5 Jan 1965
4 N	27 E	22	NWNW	4N27000000200		40.0 Acres	Well 4 and 5	5 Jan 1965
4 N	27 E	22	SESW	4N27000000200		40.0 Acres	Well 4 and 5	5 Jan 1965
4 N	27 E	22	SWNW	4N27000000200		40.0 Acres	Well 4 and 5	5 Jan 1965
4 N	27 E	21	NENE	04N27E000000100		40.0 Acres	Well 4 and 5	5 Jan 1965
4 N	27 E	21	NWNE	04N27E000000100		40.0 Acres	Well 4 and 5	5 Jan 1965
4 N	27 E	21	SENE	04N27E000000100		40.0 Acres	Well 4 and 5	5 Jan 1965
4 N	27 E	21	SWNE	04N27E000000100		40.0 Acres	Well 4 and 5	5 Jan 1965
4 N	27 E	21	NENW	04N27E000000100		40.0 Acres	Well 4 and 5	5 Jan 1965
4 N	27 E	21	NWNW	04N27E000000100		40.0 Acres	Well 4 and 5	5 Jan 1965
4 N	27 E	21	SESW	04N27E000000100		40.0 Acres	Well 4 and 5	5 Jan 1965
4 N	27 E	21	SWNW	04N27E000000100		40.0 Acres	Well 4 and 5	5 Jan 1965
4 N	27 E	20	NENE	04N27E000000100		40.0 Acres	Well 4 and 5	5 Jan 1965
4 N	27 E	20	NWNE	04N27E000000100		40.0 Acres	Well 4 and 5	5 Jan 1965
4 N	27 E	20	SENE	04N27E000000100		40.0 Acres	Well 4 and 5	5 Jan 1965
4 N	27 E	20	SWNE	04N27E000000100		40.0 Acres	Well 4 and 5	5 Jan 1965
4 N	27 E	20	NENW	04N27E000000100		40.0 Acres	Well 4 and 5	5 Jan 1965
4 N	27 E	20	NWNW	04N27E000000100		40.0 Acres	Well 4 and 5	5 Jan 1965
4 N	27 E	20	SESW	04N27E000000100		40.0 Acres	Well 4 and 5	5 Jan 1965
4 N	27 E	20	SWNW	04N27E000000100		40.0 Acres	Well 4 and 5	5 Jan 1965
4 N	27 E	19	NENE	04N27E000000100		40.0 Acres	Well 4 and 5	5 Jan 1965
4 N	27 E	19	NWNE	04N27E000000100		40.0 Acres	Well 4 and 5	5 Jan 1965

RECEIVED

MAR 02 2023

14181

OWRD

Proposed Temporary Place of Use for Certificates 33765 and 33988

Township	Range	Section	QQSEC	TAXLOT	GOVLOT	Acres	POD	Priority Date
4 N	27 E	19	SENE	04N27E000000100		40.0 Acres	Well 4 and 5	5 Jan 1965
4 N	27 E	19	SWNE	04N27E000000100		40.0 Acres	Well 4 and 5	5 Jan 1965
4 N	27 E	19	NENW	04N27E000000100		40.0 Acres	Well 4 and 5	5 Jan 1965
4 N	27 E	19	SENE	04N27E000000100		40.0 Acres	Well 4 and 5	5 Jan 1965
4 N	27 E	19		04N27E000000100	1	47.41 Acres	Well 4 and 5	5 Jan 1965
4 N	27 E	19		04N27E000000100	2	46.01 Acres	Well 4 and 5	5 Jan 1965
4 N	27 E	24	NESW	4N27000000200		40.0 Acres	Well 4 and 5	5 Jan 1965
4 N	27 E	24	NWSW	4N27000000200		40.0 Acres	Well 4 and 5	5 Jan 1965
4 N	27 E	24	SWSW	4N27000000200		40.0 Acres	Well 4 and 5	5 Jan 1965
4 N	27 E	24	SESW	4N27000000200		40.0 Acres	Well 4 and 5	5 Jan 1965
4 N	27 E	23	NWSE	4N27000000200		40.0 Acres	Well 4 and 5	5 Jan 1965
4 N	27 E	23	NESE	4N27000000200		40.0 Acres	Well 4 and 5	5 Jan 1965
4 N	27 E	23	SESE	4N27000000200		40.0 Acres	Well 4 and 5	5 Jan 1965
4 N	27 E	23	SWSE	4N27000000200		40.0 Acres	Well 4 and 5	5 Jan 1965
4 N	27 E	23	NWSW	4N27000000200		40.0 Acres	Well 4 and 5	5 Jan 1965
4 N	27 E	23	NESW	4N27000000200		40.0 Acres	Well 4 and 5	5 Jan 1965
4 N	27 E	23	SESW	4N27000000200		40.0 Acres	Well 4 and 5	5 Jan 1965
4 N	27 E	23	SWSW	4N27000000200		40.0 Acres	Well 4 and 5	5 Jan 1965
4 N	27 E	22	NESE	4N27000000200		40.0 Acres	Well 4 and 5	5 Jan 1965
4 N	27 E	22	NWSE	4N27000000200		40.0 Acres	Well 4 and 5	5 Jan 1965
4 N	27 E	22	SESE	4N27000000200		40.0 Acres	Well 4 and 5	5 Jan 1965
4 N	27 E	22	SWSE	4N27000000200		40.0 Acres	Well 4 and 5	5 Jan 1965
4 N	27 E	22	NESW	4N27000000200		40.0 Acres	Well 4 and 5	5 Jan 1965
4 N	27 E	22	NWSW	4N27000000200		40.0 Acres	Well 4 and 5	5 Jan 1965
4 N	27 E	22	SESW	4N27000000200		40.0 Acres	Well 4 and 5	5 Jan 1965
4 N	27 E	22	SWSW	4N27000000200		40.0 Acres	Well 4 and 5	5 Jan 1965
4 N	27 E	21	NESE	04N27E000000100		40.0 Acres	Well 4 and 5	5 Jan 1965
4 N	27 E	21	NWSE	04N27E000000100		40.0 Acres	Well 4 and 5	5 Jan 1965
4 N	27 E	21	SESE	04N27E000000100		40.0 Acres	Well 4 and 5	5 Jan 1965
4 N	27 E	21	NESW	04N27E000000100		40.0 Acres	Well 4 and 5	5 Jan 1965
4 N	27 E	21	NWSW	04N27E000000100		40.0 Acres	Well 4 and 5	5 Jan 1965
4 N	27 E	20	NESE	04N27E000000100		40.0 Acres	Well 4 and 5	5 Jan 1965
4 N	27 E	20	NWSE	04N27E000000100		40.0 Acres	Well 4 and 5	5 Jan 1965
4 N	27 E	20	SWSE	04N27E20DORAILS	6	33.54 Acres	Well 4 and 5	5 Jan 1965
4 N	27 E	20	SESE	04N27E000000100	8	26.58 Acres	Well 4 and 5	5 Jan 1965
4 N	27 E	20		04N27E000000100	1	39.5 Acres	Well 4 and 5	5 Jan 1965
4 N	27 E	20		04N27E000000100	2	32.54 Acres	Well 4 and 5	5 Jan 1965
4 N	27 E	20		04N27E20CORAILS	4	40.5 Acres	Well 4 and 5	5 Jan 1965
4 N	27 E	19		04N27E000000100	3	1.23 Acres	Well 4 and 5	5 Jan 1965
4 N	27 E	25	NWNW	4N27250000100		40.0 Acres	Well 4 and 5	5 Jan 1965
4 N	27 E	25	NENW	4N27250000100		40.0 Acres	Well 4 and 5	5 Jan 1965
4 N	27 E	26	NENE	4N27000000200		40.0 Acres	Well 4 and 5	5 Jan 1965
4 N	27 E	26	NWNE	4N27000000200		40.0 Acres	Well 4 and 5	5 Jan 1965
4 N	27 E	26		4N27000000200	7	22.94 Acres	Well 4 and 5	5 Jan 1965

RECEIVED

MAR 02 2023

OWRD

Proposed Temporary Place of Use for Certificates 33765 and 33988

Township	Range	Section	QQSEC	TAXLOT	GOVLOT	Acres	POD	Priority Date
4 N	27 E	26	NENW	4N2700000200		40.0 Acres	Well 4 and 5	5 Jan 1965
4 N	27 E	26		4N2700000200	1	41.96 Acres	Well 4 and 5	5 Jan 1965
4 N	27 E	21	SWSE	04N27E000000100		40.0 Acres	Well 4 and 5	5 Jan 1965
4 N	27 E	21	SESW	04N27E000000100		40.0 Acres	Well 4 and 5	5 Jan 1965
4 N	27 E	21	SWSW	04N27E000000100		40.0 Acres	Well 4 and 5	5 Jan 1965
4 N	27 E	19	NESE	04N27E000000100		40.0 Acres	Well 4 and 5	5 Jan 1965
4 N	27 E	19	NWSE	04N27E000000100		40.0 Acres	Well 4 and 5	5 Jan 1965
4 N	27 E	19	NESW	04N27E000000100		40.0 Acres	Well 4 and 5	5 Jan 1965
4 N	27 E	19	NESW	04N27E000000100		40.0 Acres	Well 4 and 5	5 Jan 1965
4 N	27 E	25	SWNW	4N27250000100		40.0 Acres	Well 4 and 5	5 Jan 1965
4 N	27 E	25	SWNW	4N27250000100		40.0 Acres	Well 4 and 5	5 Jan 1965
4 N	27 E	25	SESW	4N27250000100		40.0 Acres	Well 4 and 5	5 Jan 1965
4 N	27 E	25	SESW	4N27250000100		40.0 Acres	Well 4 and 5	5 Jan 1965
4 N	27 E	27	NENE	4N2700000200		40.0 Acres	Well 4 and 5	5 Jan 1965
4 N	27 E	27	NWNE	4N2700000200		40.0 Acres	Well 4 and 5	5 Jan 1965
4 N	27 E	27	NENW	4N2700000200		40.0 Acres	Well 4 and 5	5 Jan 1965
4 N	27 E	27	NWNW	4N2700000200		40.0 Acres	Well 4 and 5	5 Jan 1965
4 N	27 E	28	NENE	04N27E000000100		40.0 Acres	Well 4 and 5	5 Jan 1965
4 N	27 E	20		04N27E000000100	5	6.46 Acres	Well 4 and 5	5 Jan 1965
4 N	27 E	20		04N27E000000100	7	13.42 Acres	Well 4 and 5	5 Jan 1965
4 N	27 E	20	NWSW	04N27E000000100	3	7.46 Acres	Well 4 and 5	5 Jan 1965
4 N	27 E	20		04N27E000000100	1	39.5 Acres	Well 4 and 5	5 Jan 1965
4 N	27 E	20		04N27E20C0RAILS	4	40.5 Acres	Well 4 and 5	5 Jan 1965
5 N	27 E	36	SESW	5N27000000900		40.0 Acres	Well 4 and 5	5 Jan 1965
5 N	27 E	36	SWSW	5N27000000900		40.0 Acres	Well 4 and 5	5 Jan 1965
5 N	27 E	35	SESE	5N27000000900		40.0 Acres	Well 4 and 5	5 Jan 1965
5 N	27 E	35	SWSE	5N27000000900		40.0 Acres	Well 4 and 5	5 Jan 1965
5 N	27 E	35	SESW	5N27000000900		40.0 Acres	Well 4 and 5	5 Jan 1965
5 N	27 E	35	SWSW	5N27000000900		40.0 Acres	Well 4 and 5	5 Jan 1965
5 N	27 E	34	SESE	5N27000000900		40.0 Acres	Well 4 and 5	5 Jan 1965
5 N	27 E	34	SWSE	5N27000000900		40.0 Acres	Well 4 and 5	5 Jan 1965
5 N	27 E	34	SESW	5N27000000900		40.0 Acres	Well 4 and 5	5 Jan 1965
5 N	27 E	34	SWSW	5N27000000900		40.0 Acres	Well 4 and 5	5 Jan 1965
5 N	27 E	32	SWSW	05N27E320000100		40.0 Acres	Well 4 and 5	5 Jan 1965
5 N	27 E	32	SESW	05N27E320000100		40.0 Acres	Well 4 and 5	5 Jan 1965
5 N	27 E	32	SWSE	05N27E320000100		40.0 Acres	Well 4 and 5	5 Jan 1965
5 N	27 E	32	SESE	05N27E320000100		40.0 Acres	Well 4 and 5	5 Jan 1965
5 N	27 E	36	NESW	5N27000000900		40.0 Acres	Well 4 and 5	5 Jan 1965
5 N	27 E	36	NWSW	5N27000000900		40.0 Acres	Well 4 and 5	5 Jan 1965
5 N	27 E	35	NESE	5N27000000900		40.0 Acres	Well 4 and 5	5 Jan 1965
5 N	27 E	35	NWSE	5N27000000900		40.0 Acres	Well 4 and 5	5 Jan 1965
5 N	27 E	35	NESW	5N27000000900		40.0 Acres	Well 4 and 5	5 Jan 1965
5 N	27 E	35	NWSW	5N27000000900		40.0 Acres	Well 4 and 5	5 Jan 1965
5 N	27 E	34	NESE	5N27000000900		40.0 Acres	Well 4 and 5	5 Jan 1965

RECEIVED

MAR 06 2023

14181

OWRD

Proposed Temporary Place of Use for Certificates 33765 and 33988

Township	Range	Section	QQSEC	TAXLOT	GOVLOT	Acres	POD	Priority Date
5 N	27 E	34	NWSE	5N27000000900		40.0 Acres	Well 4 and 5	5 Jan 1965
5 N	27 E	34	NESW	5N27000000900		40.0 Acres	Well 4 and 5	5 Jan 1965
5 N	27 E	34	NWSW	5N27000000900		40.0 Acres	Well 4 and 5	5 Jan 1965
5 N	27 E	32	NWSW	05N27E320000100		40.0 Acres	Well 4 and 5	5 Jan 1965
5 N	27 E	32	NESW	05N27E320000100		40.0 Acres	Well 4 and 5	5 Jan 1965
5 N	27 E	32	NWSE	05N27E320000100		40.0 Acres	Well 4 and 5	5 Jan 1965
5 N	27 E	32	NESE	05N27E320000100		40.0 Acres	Well 4 and 5	5 Jan 1965
5 N	27 E	34	SENE	5N27000000900		40.0 Acres	Well 4 and 5	5 Jan 1965
5 N	27 E	34	SWNE	5N27000000900		40.0 Acres	Well 4 and 5	5 Jan 1965
5 N	27 E	34	SENW	5N27000000900		40.0 Acres	Well 4 and 5	5 Jan 1965
5 N	27 E	34	SWNW	5N27000000900		40.0 Acres	Well 4 and 5	5 Jan 1965
5 N	27 E	32	SENE	05N27E320000100		40.0 Acres	Well 4 and 5	5 Jan 1965
5 N	27 E	32	SWNE	05N27E320000100		40.0 Acres	Well 4 and 5	5 Jan 1965
5 N	27 E	32	SWNW	05N27E320000100		40.0 Acres	Well 4 and 5	5 Jan 1965
5 N	27 E	32	SENW	05N27E320000100		40.0 Acres	Well 4 and 5	5 Jan 1965
5 N	27 E	34	NENE	5N27000000900		40.0 Acres	Well 4 and 5	5 Jan 1965
5 N	27 E	34	NWNE	5N27000000900		40.0 Acres	Well 4 and 5	5 Jan 1965
5 N	27 E	34	NENW	5N27000000900		40.0 Acres	Well 4 and 5	5 Jan 1965
5 N	27 E	34	NWNW	5N27000000900		40.0 Acres	Well 4 and 5	5 Jan 1965
5 N	27 E	32	NENE	05N27E320000100		40.0 Acres	Well 4 and 5	5 Jan 1965
5 N	27 E	32	NWNE	05N27E320000100		40.0 Acres	Well 4 and 5	5 Jan 1965
5 N	27 E	32	NENW	05N27E320000100		40.0 Acres	Well 4 and 5	5 Jan 1965
5 N	27 E	32	NWNW	05N27E320000100		40.0 Acres	Well 4 and 5	5 Jan 1965
4 N	27 E	1		4N27000000200	4	41.89 Acres	Well 4 and 5	5 Jan 1965
4 N	27 E	1		4N27000000200	3	41.66 Acres	Well 4 and 5	5 Jan 1965
4 N	27 E	2		4N27000000200	2	42.53 Acres	Well 4 and 5	5 Jan 1965
4 N	27 E	2		4N27000000200	1	42.18 Acres	Well 4 and 5	5 Jan 1965
4 N	27 E	2		4N27000000200	4	43.23 Acres	Well 4 and 5	5 Jan 1965
4 N	27 E	2		4N27000000200	3	42.88 Acres	Well 4 and 5	5 Jan 1965
4 N	27 E	3		4N27000000200	2	43.78 Acres	Well 4 and 5	5 Jan 1965
4 N	27 E	3		4N27000000200	1	43.53 Acres	Well 4 and 5	5 Jan 1965
4 N	27 E	3		4N27000000200	4	44.28 Acres	Well 4 and 5	5 Jan 1965
4 N	27 E	3		4N27000000200	3	44.03 Acres	Well 4 and 5	5 Jan 1965
4 N	27 E	4		04N27E000000100	2	44.78 Acres	Well 4 and 5	5 Jan 1965
4 N	27 E	4		04N27E000000100	1	44.53 Acres	Well 4 and 5	5 Jan 1965
4 N	27 E	4		04N27E000000100	4	45.28 Acres	Well 4 and 5	5 Jan 1965
4 N	27 E	4		04N27E000000100	3	45.03 Acres	Well 4 and 5	5 Jan 1965
4 N	27 E	5		04N27E000000100	1	45.58 Acres	Well 4 and 5	5 Jan 1965
4 N	27 E	5		04N27E000000100	2	45.93 Acres	Well 4 and 5	5 Jan 1965
4 N	27 E	5		04N27E000000100	3	46.29 Acres	Well 4 and 5	5 Jan 1965
4 N	27 E	5		04N27E000000100	4	46.64 Acres	Well 4 and 5	5 Jan 1965
4 N	27 E	6		04N27E000000100	1	47.03 Acres	Well 4 and 5	5 Jan 1965
4 N	27 E	6		04N27E000000100	2	47.44 Acres	Well 4 and 5	5 Jan 1965
4 N	27 E	6		04N27E000000100	3	47.36 Acres	Well 4 and 5	5 Jan 1965

RECEIVED

MAR 02 2023

14181

OWRD

Proposed Temporary Place of Use for Certificates 33765 and 33988

Township	Range	Section	QQSEC	TAXLOT	GOVLOT	Acres	POD	Priority Date
4 N	27 E	6		04N27E000000100	4	56.35 Acres	Well 4 and 5	5 Jan 1965
4 N	27 E	26	SWNE	4N27000000200	5	15.96 Acres	Well 4 and 5	5 Jan 1965
4 N	27 E	26	SENE	4N27000000200	3	8.96 Acres	Well 4 and 5	5 Jan 1965

RECEIVED

MAR 02 2023

OWRD


14181

For Place of Use Changes

Are there other water right certificates, water use permits or ground water registrations associated with the "from" or the "to" lands? Yes No

If YES, list the certificate, water use permit, or ground water registration numbers:

Certificates: 33779, 33778, 33989, 33988, 91002, 91003, 91131



Pursuant to ORS 540.525, any "layered" water use such as an irrigation right that is supplemental to a primary right proposed for temporary transfer can be included in the transfer or remain unused on the authorized place of use. If the primary water right does not revert soon enough to allow use of the supplemental right within five years, the supplemental right shall become subject to cancellation for nonuse under ORS 540.610.

If a change in point(s) of appropriation (well(s)) or additional point(s) of appropriation is necessary to convey the water to the new temporary place of use you must provide:

- Well log(s) for each authorized and proposed well(s) that are clearly labeled and associated with the corresponding well(s) in Table 1 above and on the accompanying application map. (Tip: You may search for well logs on the Department's web page at: http://apps.wrd.state.or.us/apps/gw/well_log/Default.aspx)

AND/OR

- Describe the construction of the authorized and proposed well(s) in Table 3 below for any well that does not have a well log. For a *proposed well(s) not yet constructed or built*, provide "a best estimate" for each requested information element in the table. The Department recommends you consult a licensed well driller, geologist, or certified water right examiner to assist with assembling the information necessary to complete Table 3.

Table 3. Construction of Point(s) of Appropriation

Any well(s) in this listing must be clearly tied to corresponding well(s) described in Table 1 and shown on the accompanying application map. Failure to provide the information will delay the processing of your transfer application until it is received. The information is necessary for the Department to assess whether the proposed well(s) will access the same source aquifer as the authorized point(s) of appropriation (POA). The Department is prohibited by law from approving POA changes that do not access the same source aquifer.

Proposed or Authorized POA Name or Number	Is well already built? (Yes or No)	If an existing well, OWRD Well ID Tag No. L-___	Total well depth	Casing Diameter	Casing Intervals (feet)	Seal depth(s) (intervals)	Perforated or screened intervals (in feet)	Static water level of completed well (in feet)	Source aquifer (sand, gravel, basalt, etc.)	Well - specific rate (cfs or gpm). If less than full rate of water right
No change in POA										

RECEIVED

MAR 02 2023

TACS

Part 5 of 5 – Water Right Information

Please use a separate Part 5 for each water right being changed. See instructions on page 6, to copy and paste additional Part 5s, or to add rows to tables within the form.

Water Right Certificate # 33988

Description of Water Delivery System

System capacity: _____ cubic feet per second (cfs) **OR**
Up to 3,000 GPM gallons per minute (gpm)

Describe the current water delivery system or the system that was in place at some time within the last five years. Include information on the pumps, canals, pipelines, and sprinklers used to divert, convey, and apply the water at the authorized place of use. See next page

Table 1. Location of Authorized and Proposed Point(s) of Diversion (POD) or Appropriation (POA)
 (Note: If the POD/POA name is not specified on the certificate, assign it a name or number here.)

POD/POA Name or Number	Is this POD/POA Authorized on the Certificate or is it Proposed?	If POA, OWRD Well Log ID# (or Well ID Tag # L-___)	Twp		Rng		Sec		¼ ¼	Tax Lot, DLC or Gov't Lot	Measured Distances (from a recognized survey corner)
Well 5	<input checked="" type="checkbox"/> Authorized <input type="checkbox"/> Proposed	MORR 667	4	N	27	E	18	SE	SW		795 Feet North and 1,750 Feet East From SW Corner, Section 18
	<input type="checkbox"/> Authorized <input type="checkbox"/> Proposed										
	<input type="checkbox"/> Authorized <input type="checkbox"/> Proposed										
	<input type="checkbox"/> Authorized <input type="checkbox"/> Proposed										

Check all type(s) of temporary change(s) proposed below (change "CODES" are provided in parentheses):

- | | |
|---|---|
| <input checked="" type="checkbox"/> Place of Use (POU) | <input type="checkbox"/> Appropriation/Well (POA) |
| <input type="checkbox"/> Point of Diversion (POD) | <input type="checkbox"/> Additional Point of Appropriation (APOA) |
| <input type="checkbox"/> Additional Point of Diversion (APOD) | |

Check all type(s) of temporary change(s) due to drought proposed below (change "CODES" are provided in parentheses):

- | | |
|---|---|
| <input type="checkbox"/> Place of Use (POU) | <input type="checkbox"/> Point of Appropriation/Well (POA) |
| <input type="checkbox"/> Character of Use (USE) | <input type="checkbox"/> Additional Point of Appropriation (APOA) |
| <input type="checkbox"/> Point of Diversion (POD) | <input type="checkbox"/> Additional Point of Diversion (APOD) |

Will all of the proposed changes affect the entire water right?

- Yes** Complete only the Proposed ("to" lands) section of Table 2 on the next page. Use the "CODES" listed above to describe the proposed changes.
- No** Complete all of Table 2 to describe the portion of the water right to be changed.

Water Right Certificate # 33765 and #33988

Description of Water Delivery System

- The current water delivery system combines water from both water wells (MORR 667 and MORR 938).
- The pump located in MORR 667 (Certificate #33765) can produce water at approximately 455 GPM.
- The pump located in MORR 938 (Certificate # 33988) can produce water at approximately 572 GPM.
- 20,000+ linear feet of distribution piping ranging in size from 12 to 6 inches in diameter.
- Two storage tower reservoirs with a capacity of 100,000 gallons and 150,000 gallons respectively.
- 34+ service connections to the public water system (ID# OR41 01136)
- 27 acres of irrigated grasses managed as a historic district in accordance with the Oregon State Historic Preservation Office.

RECEIVED

MAR 02 2023

14181

OWRD

Proposed Temporary Place of Use for Certificates 33765 and 33988

Township	Range	Section	QQSEC	TAXLOT	GOVLOT	Acres	POD	Priority Date
4 N	26 E	1	SWNE	04N26E000000100		40.0 Acres	Well 4 and 5	5 Jan 1965
4 N	26 E	1	SENE	04N26E000000100		40.0 Acres	Well 4 and 5	5 Jan 1965
4 N	26 E	1		04N26E000000100	1	39.93 Acres	Well 4 and 5	5 Jan 1965
4 N	26 E	1		04N26E000000100	2	40.02 Acres	Well 4 and 5	5 Jan 1965
4 N	26 E	1	NWSE	04N26E000000100		40.0 Acres	Well 4 and 5	5 Jan 1965
4 N	26 E	1	NESE	04N26E000000100		40.0 Acres	Well 4 and 5	5 Jan 1965
4 N	26 E	1	SWSE	04N26E000000100		40.0 Acres	Well 4 and 5	5 Jan 1965
4 N	26 E	1	SESE	04N26E000000100		40.0 Acres	Well 4 and 5	5 Jan 1965
4 N	26 E	12	NWNE	04N26E000000100		40.0 Acres	Well 4 and 5	5 Jan 1965
4 N	26 E	12	NENE	04N26E000000100		40.0 Acres	Well 4 and 5	5 Jan 1965
4 N	26 E	12	SWNE	04N26E000000100		40.0 Acres	Well 4 and 5	5 Jan 1965
4 N	26 E	12	SENE	04N26E000000100		40.0 Acres	Well 4 and 5	5 Jan 1965
4 N	26 E	12	NWSE	04N26E000000100		40.0 Acres	Well 4 and 5	5 Jan 1965
4 N	26 E	12	NESE	04N26E000000100		40.0 Acres	Well 4 and 5	5 Jan 1965
4 N	26 E	12	SWSE	04N26E000000100		40.0 Acres	Well 4 and 5	5 Jan 1965
4 N	26 E	12	SESE	04N26E000000100		40.0 Acres	Well 4 and 5	5 Jan 1965
4 N	26 E	13	NWNE	04N26E000000100		40.0 Acres	Well 4 and 5	5 Jan 1965
4 N	26 E	13	NENE	04N26E000000100		40.0 Acres	Well 4 and 5	5 Jan 1965
4 N	26 E	13	SWNE	04N26E000000100		40.0 Acres	Well 4 and 5	5 Jan 1965
4 N	26 E	13	SENE	04N26E000000100		40.0 Acres	Well 4 and 5	5 Jan 1965
4 N	26 E	13	SESE	04N26E000000100		40.0 Acres	Well 4 and 5	5 Jan 1965
4 N	26 E	13	NWSE	04N26E000000100		40.0 Acres	Well 4 and 5	5 Jan 1965
4 N	26 E	13	NESE	04N26E000000100		40.0 Acres	Well 4 and 5	5 Jan 1965
4 N	26 E	13	SWSE	04N26E000000100		40.0 Acres	Well 4 and 5	5 Jan 1965
4 N	26 E	24	NWNE	04N26E000000100		40.0 Acres	Well 4 and 5	5 Jan 1965
4 N	26 E	24	NENE	04N26E000000100		40.0 Acres	Well 4 and 5	5 Jan 1965
4 N	26 E	24		04N26E000000100	7	15.77 Acres	Well 4 and 5	5 Jan 1965
4 N	26 E	24		04N26E000000100	8	27.59 Acres	Well 4 and 5	5 Jan 1965
4 N	27 E	1	SENE	4N27000000200		40.0 Acres	Well 4 and 5	5 Jan 1965
4 N	27 E	1	SWNW	4N27000000200		40.0 Acres	Well 4 and 5	5 Jan 1965
4 N	27 E	2	SENE	4N27000000200		40.0 Acres	Well 4 and 5	5 Jan 1965
4 N	27 E	2	SWNE	4N27000000200		40.0 Acres	Well 4 and 5	5 Jan 1965
4 N	27 E	2	SENE	4N27000000200		40.0 Acres	Well 4 and 5	5 Jan 1965
4 N	27 E	2	SWNW	4N27000000200		40.0 Acres	Well 4 and 5	5 Jan 1965
4 N	27 E	3	SENE	4N27000000200		40.0 Acres	Well 4 and 5	5 Jan 1965
4 N	27 E	3	SWNE	4N27000000200		40.0 Acres	Well 4 and 5	5 Jan 1965
4 N	27 E	3	SENE	4N27000000200		40.0 Acres	Well 4 and 5	5 Jan 1965
4 N	27 E	3	SWNW	4N27000000200		40.0 Acres	Well 4 and 5	5 Jan 1965
4 N	27 E	4	SENE	04N27E000000100		40.0 Acres	Well 4 and 5	5 Jan 1965
4 N	27 E	4	SWNE	04N27E000000100		40.0 Acres	Well 4 and 5	5 Jan 1965
4 N	27 E	4	SENE	04N27E000000100		40.0 Acres	Well 4 and 5	5 Jan 1965
4 N	27 E	4	SWNW	04N27E000000100		40.0 Acres	Well 4 and 5	5 Jan 1965
4 N	27 E	5	SENE	04N27E000000100		40.0 Acres	Well 4 and 5	5 Jan 1965
4 N	27 E	5	SWNE	04N27E000000100		40.0 Acres	Well 4 and 5	5 Jan 1965

RECEIVED

MAR 02 2023

14181

OWRD

Proposed Temporary Place of Use for Certificates 33765 and 33988

Township	Range	Section	QQSEC	TAXLOT	GOVLOT	Acres	POD	Priority Date
4 N	27 E	5	SENW	04N27E000000100		40.0 Acres	Well 4 and 5	5 Jan 1965
4 N	27 E	5	SWNW	04N27E000000100		40.0 Acres	Well 4 and 5	5 Jan 1965
4 N	27 E	6	SENE	04N27E000000100		40.0 Acres	Well 4 and 5	5 Jan 1965
4 N	27 E	6	SWNE	04N27E000000100		40.0 Acres	Well 4 and 5	5 Jan 1965
4 N	27 E	6	SENW	04N27E000000100		40.0 Acres	Well 4 and 5	5 Jan 1965
4 N	27 E	6		04N27E000000100	5	46.73 Acres	Well 4 and 5	5 Jan 1965
4 N	27 E	1	NWSW	4N27000000200		40.0 Acres	Well 4 and 5	5 Jan 1965
4 N	27 E	1	NESW	4N27000000200		40.0 Acres	Well 4 and 5	5 Jan 1965
4 N	27 E	1	SWSW	4N27000000200		40.0 Acres	Well 4 and 5	5 Jan 1965
4 N	27 E	1	SESW	4N27000000200		40.0 Acres	Well 4 and 5	5 Jan 1965
4 N	27 E	2	NESE	4N27000000200		40.0 Acres	Well 4 and 5	5 Jan 1965
4 N	27 E	2	NWSE	4N27000000200		40.0 Acres	Well 4 and 5	5 Jan 1965
4 N	27 E	2	SESE	4N27000000200		40.0 Acres	Well 4 and 5	5 Jan 1965
4 N	27 E	2	SWSE	4N27000000200		40.0 Acres	Well 4 and 5	5 Jan 1965
4 N	27 E	2	NESW	4N27000000200		40.0 Acres	Well 4 and 5	5 Jan 1965
4 N	27 E	2	NWSW	4N27000000200		40.0 Acres	Well 4 and 5	5 Jan 1965
4 N	27 E	2	SESW	4N27000000200		40.0 Acres	Well 4 and 5	5 Jan 1965
4 N	27 E	2	SWSW	4N27000000200		40.0 Acres	Well 4 and 5	5 Jan 1965
4 N	27 E	3	NESE	4N27000000200		40.0 Acres	Well 4 and 5	5 Jan 1965
4 N	27 E	3	NWSE	4N27000000200		40.0 Acres	Well 4 and 5	5 Jan 1965
4 N	27 E	3	SESE	4N27000000200		40.0 Acres	Well 4 and 5	5 Jan 1965
4 N	27 E	3	SWSE	4N27000000200		40.0 Acres	Well 4 and 5	5 Jan 1965
4 N	27 E	3	NESW	4N27000000200		40.0 Acres	Well 4 and 5	5 Jan 1965
4 N	27 E	3	NWSW	4N27000000200		40.0 Acres	Well 4 and 5	5 Jan 1965
4 N	27 E	3	SESW	4N27000000200		40.0 Acres	Well 4 and 5	5 Jan 1965
4 N	27 E	3	SWSW	4N27000000200		40.0 Acres	Well 4 and 5	5 Jan 1965
4 N	27 E	4	NESE	04N27E000000100		40.0 Acres	Well 4 and 5	5 Jan 1965
4 N	27 E	4	NWSE	04N27E000000100		40.0 Acres	Well 4 and 5	5 Jan 1965
4 N	27 E	4	SESE	04N27E000000100		40.0 Acres	Well 4 and 5	5 Jan 1965
4 N	27 E	4	SWSE	04N27E000000100		40.0 Acres	Well 4 and 5	5 Jan 1965
4 N	27 E	4	NESW	04N27E000000100		40.0 Acres	Well 4 and 5	5 Jan 1965
4 N	27 E	4	NWSW	04N27E000000100		40.0 Acres	Well 4 and 5	5 Jan 1965
4 N	27 E	4	SESW	04N27E000000100		40.0 Acres	Well 4 and 5	5 Jan 1965
4 N	27 E	4	SWSW	04N27E000000100		40.0 Acres	Well 4 and 5	5 Jan 1965
4 N	27 E	5	NESE	04N27E000000100		40.0 Acres	Well 4 and 5	5 Jan 1965
4 N	27 E	5	NWSE	04N27E000000100		40.0 Acres	Well 4 and 5	5 Jan 1965
4 N	27 E	5	SESE	04N27E000000100		40.0 Acres	Well 4 and 5	5 Jan 1965
4 N	27 E	5	SWSE	04N27E000000100		40.0 Acres	Well 4 and 5	5 Jan 1965
4 N	27 E	5	NESW	04N27E000000100		40.0 Acres	Well 4 and 5	5 Jan 1965
4 N	27 E	5	NWSW	04N27E000000100		40.0 Acres	Well 4 and 5	5 Jan 1965
4 N	27 E	5	SESW	04N27E000000100		40.0 Acres	Well 4 and 5	5 Jan 1965
4 N	27 E	5	SWSW	04N27E000000100		40.0 Acres	Well 4 and 5	5 Jan 1965
4 N	27 E	6	NESE	04N27E000000100		40.0 Acres	Well 4 and 5	5 Jan 1965
4 N	27 E	6	NWSE	04N27E000000100		40.0 Acres	Well 4 and 5	5 Jan 1965

RECEIVED

MAR 02 2023

14181

OWRD

Proposed Temporary Place of Use for Certificates 33765 and 33988

Township	Range	Section	QQSEC	TAXLOT	GOVLOT	Acres	POD	Priority Date
4 N	27 E	6	SESE	04N27E000000100		40.0 Acres	Well 4 and 5	5 Jan 1965
4 N	27 E	6	SWSE	04N27E000000100		40.0 Acres	Well 4 and 5	5 Jan 1965
4 N	27 E	6	NESW	04N27E000000100		40.0 Acres	Well 4 and 5	5 Jan 1965
4 N	27 E	6	SESW	04N27E000000100		40.0 Acres	Well 4 and 5	5 Jan 1965
4 N	27 E	6		04N27E000000100	6	46.76 Acres	Well 4 and 5	5 Jan 1965
4 N	27 E	6		04N27E000000100	7	46.79 Acres	Well 4 and 5	5 Jan 1965
4 N	27 E	11	NENE	4N27000000200		40.0 Acres	Well 4 and 5	5 Jan 1965
4 N	27 E	11	NWNE	4N27000000200		40.0 Acres	Well 4 and 5	5 Jan 1965
4 N	27 E	11	SENE	4N27000000200		40.0 Acres	Well 4 and 5	5 Jan 1965
4 N	27 E	11	SWNE	4N27000000200		40.0 Acres	Well 4 and 5	5 Jan 1965
4 N	27 E	12	NWNW	4N27000000200		40.0 Acres	Well 4 and 5	5 Jan 1965
4 N	27 E	12	NENW	4N27000000200		40.0 Acres	Well 4 and 5	5 Jan 1965
4 N	27 E	12	SWNW	4N27000000200		40.0 Acres	Well 4 and 5	5 Jan 1965
4 N	27 E	12	SENW	4N27000000200		40.0 Acres	Well 4 and 5	5 Jan 1965
4 N	27 E	11	NENW	4N27000000200		40.0 Acres	Well 4 and 5	5 Jan 1965
4 N	27 E	11	NWNW	4N27000000200		40.0 Acres	Well 4 and 5	5 Jan 1965
4 N	27 E	11	SENW	4N27000000200		40.0 Acres	Well 4 and 5	5 Jan 1965
4 N	27 E	11	SWNW	4N27000000200		40.0 Acres	Well 4 and 5	5 Jan 1965
4 N	27 E	10	NENE	4N27000000200		40.0 Acres	Well 4 and 5	5 Jan 1965
4 N	27 E	10	NWNE	4N27000000200		40.0 Acres	Well 4 and 5	5 Jan 1965
4 N	27 E	10	SENE	4N27000000200		40.0 Acres	Well 4 and 5	5 Jan 1965
4 N	27 E	10	SWNE	4N27000000200		40.0 Acres	Well 4 and 5	5 Jan 1965
4 N	27 E	10	NENW	4N27000000200		40.0 Acres	Well 4 and 5	5 Jan 1965
4 N	27 E	10	NWNW	4N27000000200		40.0 Acres	Well 4 and 5	5 Jan 1965
4 N	27 E	10	SENW	4N27000000200		40.0 Acres	Well 4 and 5	5 Jan 1965
4 N	27 E	10	SWNW	4N27000000200		40.0 Acres	Well 4 and 5	5 Jan 1965
4 N	27 E	9	NENE	04N27E000000100		40.0 Acres	Well 4 and 5	5 Jan 1965
4 N	27 E	9	NWNE	04N27E000000100		40.0 Acres	Well 4 and 5	5 Jan 1965
4 N	27 E	9	SENE	04N27E000000100		40.0 Acres	Well 4 and 5	5 Jan 1965
4 N	27 E	9	SWNE	04N27E000000100		40.0 Acres	Well 4 and 5	5 Jan 1965
4 N	27 E	9	NENW	04N27E000000100		40.0 Acres	Well 4 and 5	5 Jan 1965
4 N	27 E	9	NWNW	04N27E000000100		40.0 Acres	Well 4 and 5	5 Jan 1965
4 N	27 E	9	SENW	04N27E000000100		40.0 Acres	Well 4 and 5	5 Jan 1965
4 N	27 E	9	SWNW	04N27E000000100		40.0 Acres	Well 4 and 5	5 Jan 1965
4 N	27 E	8	NENE	04N27E000000100		40.0 Acres	Well 4 and 5	5 Jan 1965
4 N	27 E	8	NWNE	04N27E000000100		40.0 Acres	Well 4 and 5	5 Jan 1965
4 N	27 E	8	SENE	04N27E000000100		40.0 Acres	Well 4 and 5	5 Jan 1965
4 N	27 E	8	SWNE	04N27E000000100		40.0 Acres	Well 4 and 5	5 Jan 1965
4 N	27 E	8	NENW	04N27E000000100		40.0 Acres	Well 4 and 5	5 Jan 1965
4 N	27 E	8	NWNW	04N27E000000100		40.0 Acres	Well 4 and 5	5 Jan 1965
4 N	27 E	8	SENW	04N27E000000100		40.0 Acres	Well 4 and 5	5 Jan 1965
4 N	27 E	8	SWNW	04N27E000000100		40.0 Acres	Well 4 and 5	5 Jan 1965
4 N	27 E	7	NENE	04N27E000000100		40.0 Acres	Well 4 and 5	5 Jan 1965
4 N	27 E	7	NWNE	04N27E000000100		40.0 Acres	Well 4 and 5	5 Jan 1965

RECEIVED

MAR 02 2023

14181

OWRD

Proposed Temporary Place of Use for Certificates 33765 and 33988

Township	Range	Section	QQSEC	TAXLOT	GOVLOT	Acres	POD	Priority Date
4 N	27 E	7	SENE	04N27E000000100		40.0 Acres	Well 4 and 5	5 Jan 1965
4 N	27 E	7	SWNE	04N27E000000100		40.0 Acres	Well 4 and 5	5 Jan 1965
4 N	27 E	7	NENW	04N27E000000100		40.0 Acres	Well 4 and 5	5 Jan 1965
4 N	27 E	7	SENW	04N27E000000100		40.0 Acres	Well 4 and 5	5 Jan 1965
4 N	27 E	7		04N27E000000100	1	46.8 Acres	Well 4 and 5	5 Jan 1965
4 N	27 E	7		04N27E000000100	2	46.8 Acres	Well 4 and 5	5 Jan 1965
4 N	27 E	12	NWSW	4N27000000200		40.0 Acres	Well 4 and 5	5 Jan 1965
4 N	27 E	12	NESW	4N27000000200		40.0 Acres	Well 4 and 5	5 Jan 1965
4 N	27 E	12	SESW	4N27000000200		40.0 Acres	Well 4 and 5	5 Jan 1965
4 N	27 E	12	SWSW	4N27000000200		40.0 Acres	Well 4 and 5	5 Jan 1965
4 N	27 E	11	NESE	4N27000000200		40.0 Acres	Well 4 and 5	5 Jan 1965
4 N	27 E	11	NWSE	4N27000000200		40.0 Acres	Well 4 and 5	5 Jan 1965
4 N	27 E	11	SESE	4N27000000200		40.0 Acres	Well 4 and 5	5 Jan 1965
4 N	27 E	11	SWSE	4N27000000200		40.0 Acres	Well 4 and 5	5 Jan 1965
4 N	27 E	11	NESW	4N27000000200		40.0 Acres	Well 4 and 5	5 Jan 1965
4 N	27 E	11	NWSW	4N27000000200		40.0 Acres	Well 4 and 5	5 Jan 1965
4 N	27 E	11	SESW	4N27000000200		40.0 Acres	Well 4 and 5	5 Jan 1965
4 N	27 E	11	SWSW	4N27000000200		40.0 Acres	Well 4 and 5	5 Jan 1965
4 N	27 E	10	NESE	4N27000000200		40.0 Acres	Well 4 and 5	5 Jan 1965
4 N	27 E	10	NWSE	4N27000000200		40.0 Acres	Well 4 and 5	5 Jan 1965
4 N	27 E	10	SESE	4N27000000200		40.0 Acres	Well 4 and 5	5 Jan 1965
4 N	27 E	10	SWSE	4N27000000200		40.0 Acres	Well 4 and 5	5 Jan 1965
4 N	27 E	10	NESW	4N27000000200		40.0 Acres	Well 4 and 5	5 Jan 1965
4 N	27 E	10	NWSW	4N27000000200		40.0 Acres	Well 4 and 5	5 Jan 1965
4 N	27 E	10	SESW	4N27000000200		40.0 Acres	Well 4 and 5	5 Jan 1965
4 N	27 E	10	SWSW	4N27000000200		40.0 Acres	Well 4 and 5	5 Jan 1965
4 N	27 E	9	SWSE	04N27E000000100		40.0 Acres	Well 4 and 5	5 Jan 1965
4 N	27 E	9	NESE	04N27E000000100		40.0 Acres	Well 4 and 5	5 Jan 1965
4 N	27 E	9	NWSE	04N27E000000100		40.0 Acres	Well 4 and 5	5 Jan 1965
4 N	27 E	9	SESE	04N27E000000100		40.0 Acres	Well 4 and 5	5 Jan 1965
4 N	27 E	9	SESW	04N27E000000100		40.0 Acres	Well 4 and 5	5 Jan 1965
4 N	27 E	9	SWSW	04N27E000000100		40.0 Acres	Well 4 and 5	5 Jan 1965
4 N	27 E	9	NESW	04N27E000000100		40.0 Acres	Well 4 and 5	5 Jan 1965
4 N	27 E	9	NWSW	04N27E000000100		40.0 Acres	Well 4 and 5	5 Jan 1965
4 N	27 E	8	SESE	04N27E000000100		40.0 Acres	Well 4 and 5	5 Jan 1965
4 N	27 E	8	SWSE	04N27E000000100		40.0 Acres	Well 4 and 5	5 Jan 1965
4 N	27 E	8	NESE	04N27E000000100		40.0 Acres	Well 4 and 5	5 Jan 1965
4 N	27 E	8	NWSE	04N27E000000100		40.0 Acres	Well 4 and 5	5 Jan 1965
4 N	27 E	8	SESW	04N27E000000100		40.0 Acres	Well 4 and 5	5 Jan 1965
4 N	27 E	8	SWSW	04N27E000000100		40.0 Acres	Well 4 and 5	5 Jan 1965
4 N	27 E	8	NESW	04N27E000000100		40.0 Acres	Well 4 and 5	5 Jan 1965
4 N	27 E	8	NWSW	04N27E000000100		40.0 Acres	Well 4 and 5	5 Jan 1965
4 N	27 E	7	SESE	04N27E000000100		40.0 Acres	Well 4 and 5	5 Jan 1965
4 N	27 E	7	SWSE	04N27E000000100		40.0 Acres	Well 4 and 5	5 Jan 1965

RECEIVED

MAR 02 2023

14181

OWRN

Proposed Temporary Place of Use for Certificates 33765 and 33988

Township	Range	Section	QQSEC	TAXLOT	GOVLOT	Acres	POD	Priority Date
4 N	27 E	7	NESE	04N27E000000100		40.0 Acres	Well 4 and 5	5 Jan 1965
4 N	27 E	7	NWSE	04N27E000000100		40.0 Acres	Well 4 and 5	5 Jan 1965
4 N	27 E	7	SESW	04N27E000000100		40.0 Acres	Well 4 and 5	5 Jan 1965
4 N	27 E	7	NESW	04N27E000000100		40.0 Acres	Well 4 and 5	5 Jan 1965
4 N	27 E	7		04N27E000000100	3	46.8 Acres	Well 4 and 5	5 Jan 1965
4 N	27 E	7		04N27E000000100	4	46.8 Acres	Well 4 and 5	5 Jan 1965
4 N	27 E	14	NWNW	4N27000000200		40.0 Acres	Well 4 and 5	5 Jan 1965
4 N	27 E	14	NENW	4N27000000200		40.0 Acres	Well 4 and 5	5 Jan 1965
4 N	27 E	14	SWNW	4N27000000200		40.0 Acres	Well 4 and 5	5 Jan 1965
4 N	27 E	14	SENW	4N27000000200		40.0 Acres	Well 4 and 5	5 Jan 1965
4 N	27 E	13	NENW	4N27000000200		40.0 Acres	Well 4 and 5	5 Jan 1965
4 N	27 E	13	NWNW	4N27000000200		40.0 Acres	Well 4 and 5	5 Jan 1965
4 N	27 E	13	SENW	4N27000000200		40.0 Acres	Well 4 and 5	5 Jan 1965
4 N	27 E	13	SWNW	4N27000000200		40.0 Acres	Well 4 and 5	5 Jan 1965
4 N	27 E	15	NENE	4N27000000200		40.0 Acres	Well 4 and 5	5 Jan 1965
4 N	27 E	15	NWNE	4N27000000200		40.0 Acres	Well 4 and 5	5 Jan 1965
4 N	27 E	15	SENE	4N27000000200		40.0 Acres	Well 4 and 5	5 Jan 1965
4 N	27 E	15	SWNE	4N27000000200		40.0 Acres	Well 4 and 5	5 Jan 1965
4 N	27 E	14	NWNE	4N27000000200		40.0 Acres	Well 4 and 5	5 Jan 1965
4 N	27 E	14	NENE	4N27000000200		40.0 Acres	Well 4 and 5	5 Jan 1965
4 N	27 E	14	SWNE	4N27000000200		40.0 Acres	Well 4 and 5	5 Jan 1965
4 N	27 E	14	SENE	4N27000000200		40.0 Acres	Well 4 and 5	5 Jan 1965
4 N	27 E	15	NENW	4N27000000200		40.0 Acres	Well 4 and 5	5 Jan 1965
4 N	27 E	15	NWNW	4N27000000200		40.0 Acres	Well 4 and 5	5 Jan 1965
4 N	27 E	15	SENW	4N27000000200		40.0 Acres	Well 4 and 5	5 Jan 1965
4 N	27 E	15	SWNW	4N27000000200		40.0 Acres	Well 4 and 5	5 Jan 1965
4 N	27 E	16	NENE	04N27E000000100		40.0 Acres	Well 4 and 5	5 Jan 1965
4 N	27 E	16	NWNE	04N27E000000100		40.0 Acres	Well 4 and 5	5 Jan 1965
4 N	27 E	16	SENE	04N27E000000100		40.0 Acres	Well 4 and 5	5 Jan 1965
4 N	27 E	16	SWNE	04N27E000000100		40.0 Acres	Well 4 and 5	5 Jan 1965
4 N	27 E	16	NENW	04N27E000000100		40.0 Acres	Well 4 and 5	5 Jan 1965
4 N	27 E	16	NWNW	04N27E000000100		40.0 Acres	Well 4 and 5	5 Jan 1965
4 N	27 E	16	SENW	04N27E000000100		40.0 Acres	Well 4 and 5	5 Jan 1965
4 N	27 E	16	SWNW	04N27E000000100		40.0 Acres	Well 4 and 5	5 Jan 1965
4 N	27 E	17	NENE	04N27E000000100		40.0 Acres	Well 4 and 5	5 Jan 1965
4 N	27 E	17	NWNE	04N27E000000100		40.0 Acres	Well 4 and 5	5 Jan 1965
4 N	27 E	17	SENE	04N27E000000100		40.0 Acres	Well 4 and 5	5 Jan 1965
4 N	27 E	17	SWNE	04N27E000000100		40.0 Acres	Well 4 and 5	5 Jan 1965
4 N	27 E	17	NENW	04N27E000000100		40.0 Acres	Well 4 and 5	5 Jan 1965
4 N	27 E	17	NWNW	04N27E000000100		40.0 Acres	Well 4 and 5	5 Jan 1965
4 N	27 E	17	SENW	04N27E000000100		40.0 Acres	Well 4 and 5	5 Jan 1965
4 N	27 E	17	SWNW	04N27E000000100		40.0 Acres	Well 4 and 5	5 Jan 1965
4 N	27 E	18	NENE	04N27E000000100		40.0 Acres	Well 4 and 5	5 Jan 1965
4 N	27 E	18	NWNE	04N27E000000100		40.0 Acres	Well 4 and 5	5 Jan 1965

RECEIVED

MAR 02 2023

14181

OWB

Proposed Temporary Place of Use for Certificates 33765 and 33988

Township	Range	Section	QQSEC	TAXLOT	GOVLOT	Acres	POD	Priority Date
4 N	27 E	18	SENE	04N27E000000100		40.0 Acres	Well 4 and 5	5 Jan 1965
4 N	27 E	18	SWNE	04N27E000000100		40.0 Acres	Well 4 and 5	5 Jan 1965
4 N	27 E	18	NENW	04N27E000000100		40.0 Acres	Well 4 and 5	5 Jan 1965
4 N	27 E	18	SENE	04N27E000000100		40.0 Acres	Well 4 and 5	5 Jan 1965
4 N	27 E	18		04N27E000000100	1	46.88 Acres	Well 4 and 5	5 Jan 1965
4 N	27 E	18		04N27E000000100	2	47.03 Acres	Well 4 and 5	5 Jan 1965
4 N	27 E	14	NWSW	4N27000000200		40.0 Acres	Well 4 and 5	5 Jan 1965
4 N	27 E	14	NESW	4N27000000200		40.0 Acres	Well 4 and 5	5 Jan 1965
4 N	27 E	14	SWSW	4N27000000200		40.0 Acres	Well 4 and 5	5 Jan 1965
4 N	27 E	14	SESW	4N27000000200		40.0 Acres	Well 4 and 5	5 Jan 1965
4 N	27 E	15	NESE	4N27000000200		40.0 Acres	Well 4 and 5	5 Jan 1965
4 N	27 E	15	NWSE	4N27000000200		40.0 Acres	Well 4 and 5	5 Jan 1965
4 N	27 E	15	SESE	4N27000000200		40.0 Acres	Well 4 and 5	5 Jan 1965
4 N	27 E	15	SWSE	4N27000000200		40.0 Acres	Well 4 and 5	5 Jan 1965
4 N	27 E	13	NESW	4N27000000200		40.0 Acres	Well 4 and 5	5 Jan 1965
4 N	27 E	13	NWSW	4N27000000200		40.0 Acres	Well 4 and 5	5 Jan 1965
4 N	27 E	13	SESW	4N27000000200		40.0 Acres	Well 4 and 5	5 Jan 1965
4 N	27 E	13	SWSW	4N27000000200		40.0 Acres	Well 4 and 5	5 Jan 1965
4 N	27 E	14	NWSE	4N27000000200		40.0 Acres	Well 4 and 5	5 Jan 1965
4 N	27 E	14	NESE	4N27000000200		40.0 Acres	Well 4 and 5	5 Jan 1965
4 N	27 E	14	SWSE	4N27000000200		40.0 Acres	Well 4 and 5	5 Jan 1965
4 N	27 E	14	SESE	4N27000000200		40.0 Acres	Well 4 and 5	5 Jan 1965
4 N	27 E	15	NESW	4N27000000200		40.0 Acres	Well 4 and 5	5 Jan 1965
4 N	27 E	15	NWSW	4N27000000200		40.0 Acres	Well 4 and 5	5 Jan 1965
4 N	27 E	15	SESW	4N27000000200		40.0 Acres	Well 4 and 5	5 Jan 1965
4 N	27 E	15	SWSW	4N27000000200		40.0 Acres	Well 4 and 5	5 Jan 1965
4 N	27 E	16	NESE	04N27E000000100		40.0 Acres	Well 4 and 5	5 Jan 1965
4 N	27 E	16	NWSE	04N27E000000100		40.0 Acres	Well 4 and 5	5 Jan 1965
4 N	27 E	16	SESE	04N27E000000100		40.0 Acres	Well 4 and 5	5 Jan 1965
4 N	27 E	16	SWSE	04N27E000000100		40.0 Acres	Well 4 and 5	5 Jan 1965
4 N	27 E	16	NESW	04N27E000000100		40.0 Acres	Well 4 and 5	5 Jan 1965
4 N	27 E	16	NWSW	04N27E000000100		40.0 Acres	Well 4 and 5	5 Jan 1965
4 N	27 E	16	SESW	04N27E000000100		40.0 Acres	Well 4 and 5	5 Jan 1965
4 N	27 E	16	SWSW	04N27E000000100		40.0 Acres	Well 4 and 5	5 Jan 1965
4 N	27 E	17	NESE	04N27E000000100		40.0 Acres	Well 4 and 5	5 Jan 1965
4 N	27 E	17	NWSE	04N27E000000100		40.0 Acres	Well 4 and 5	5 Jan 1965
4 N	27 E	17	SESE	04N27E000000100		40.0 Acres	Well 4 and 5	5 Jan 1965
4 N	27 E	17	SWSE	04N27E000000100		40.0 Acres	Well 4 and 5	5 Jan 1965
4 N	27 E	17	NESW	04N27E000000100		40.0 Acres	Well 4 and 5	5 Jan 1965
4 N	27 E	17	NWSW	04N27E000000100		40.0 Acres	Well 4 and 5	5 Jan 1965
4 N	27 E	17	SESW	04N27E000000100		40.0 Acres	Well 4 and 5	5 Jan 1965
4 N	27 E	17	SWSW	04N27E000000100		40.0 Acres	Well 4 and 5	5 Jan 1965
4 N	27 E	18	NESE	04N27E000000100		40.0 Acres	Well 4 and 5	5 Jan 1965
4 N	27 E	18	NWSE	04N27E000000100		40.0 Acres	Well 4 and 5	5 Jan 1965

RECEIVED

MAR 02 2023

14181

OWRD

Proposed Temporary Place of Use for Certificates 33765 and 33988

Township	Range	Section	QQSEC	TAXLOT	GOVLOT	Acres	POD	Priority Date
4 N	27 E	18	SESE	04N27E000000100		40.0 Acres	Well 4 and 5	5 Jan 1965
4 N	27 E	18	SWSE	04N27E000000100		40.0 Acres	Well 4 and 5	5 Jan 1965
4 N	27 E	18	NESW	04N27E000000100		40.0 Acres	Well 4 and 5	5 Jan 1965
4 N	27 E	18	SESW	04N27E000000100		40.0 Acres	Well 4 and 5	5 Jan 1965
4 N	27 E	18		04N27E000000100	3	47.18 Acres	Well 4 and 5	5 Jan 1965
4 N	27 E	18		04N27E000000100	4	47.33 Acres	Well 4 and 5	5 Jan 1965
4 N	27 E	23	NWNW	4N27000000200		40.0 Acres	Well 4 and 5	5 Jan 1965
4 N	27 E	23	NENW	4N27000000200		40.0 Acres	Well 4 and 5	5 Jan 1965
4 N	27 E	23	SWNW	4N27000000200		40.0 Acres	Well 4 and 5	5 Jan 1965
4 N	27 E	23	SESW	4N27000000200		40.0 Acres	Well 4 and 5	5 Jan 1965
4 N	27 E	24	NENW	4N27000000200		40.0 Acres	Well 4 and 5	5 Jan 1965
4 N	27 E	24	NWNW	4N27000000200		40.0 Acres	Well 4 and 5	5 Jan 1965
4 N	27 E	24	SESW	4N27000000200		40.0 Acres	Well 4 and 5	5 Jan 1965
4 N	27 E	24	SWNW	4N27000000200		40.0 Acres	Well 4 and 5	5 Jan 1965
4 N	27 E	22	NENE	4N27000000200		40.0 Acres	Well 4 and 5	5 Jan 1965
4 N	27 E	22	NWNE	4N27000000200		40.0 Acres	Well 4 and 5	5 Jan 1965
4 N	27 E	22	SENE	4N27000000200		40.0 Acres	Well 4 and 5	5 Jan 1965
4 N	27 E	22	SWNE	4N27000000200		40.0 Acres	Well 4 and 5	5 Jan 1965
4 N	27 E	23	NWNE	4N27000000200		40.0 Acres	Well 4 and 5	5 Jan 1965
4 N	27 E	23	NENE	4N27000000200		40.0 Acres	Well 4 and 5	5 Jan 1965
4 N	27 E	23	SWNE	4N27000000200		40.0 Acres	Well 4 and 5	5 Jan 1965
4 N	27 E	23	SENE	4N27000000200		40.0 Acres	Well 4 and 5	5 Jan 1965
4 N	27 E	22	NENW	4N27000000200		40.0 Acres	Well 4 and 5	5 Jan 1965
4 N	27 E	22	NWNW	4N27000000200		40.0 Acres	Well 4 and 5	5 Jan 1965
4 N	27 E	22	SESW	4N27000000200		40.0 Acres	Well 4 and 5	5 Jan 1965
4 N	27 E	22	SWNW	4N27000000200		40.0 Acres	Well 4 and 5	5 Jan 1965
4 N	27 E	21	NENE	04N27E000000100		40.0 Acres	Well 4 and 5	5 Jan 1965
4 N	27 E	21	NWNE	04N27E000000100		40.0 Acres	Well 4 and 5	5 Jan 1965
4 N	27 E	21	SENE	04N27E000000100		40.0 Acres	Well 4 and 5	5 Jan 1965
4 N	27 E	21	SWNE	04N27E000000100		40.0 Acres	Well 4 and 5	5 Jan 1965
4 N	27 E	21	NENW	04N27E000000100		40.0 Acres	Well 4 and 5	5 Jan 1965
4 N	27 E	21	NWNW	04N27E000000100		40.0 Acres	Well 4 and 5	5 Jan 1965
4 N	27 E	21	SESW	04N27E000000100		40.0 Acres	Well 4 and 5	5 Jan 1965
4 N	27 E	21	SWNW	04N27E000000100		40.0 Acres	Well 4 and 5	5 Jan 1965
4 N	27 E	20	NENE	04N27E000000100		40.0 Acres	Well 4 and 5	5 Jan 1965
4 N	27 E	20	NWNE	04N27E000000100		40.0 Acres	Well 4 and 5	5 Jan 1965
4 N	27 E	20	SENE	04N27E000000100		40.0 Acres	Well 4 and 5	5 Jan 1965
4 N	27 E	20	SWNE	04N27E000000100		40.0 Acres	Well 4 and 5	5 Jan 1965
4 N	27 E	20	NENW	04N27E000000100		40.0 Acres	Well 4 and 5	5 Jan 1965
4 N	27 E	20	NWNW	04N27E000000100		40.0 Acres	Well 4 and 5	5 Jan 1965
4 N	27 E	20	SESW	04N27E000000100		40.0 Acres	Well 4 and 5	5 Jan 1965
4 N	27 E	20	SWNW	04N27E000000100		40.0 Acres	Well 4 and 5	5 Jan 1965
4 N	27 E	19	NENE	04N27E000000100		40.0 Acres	Well 4 and 5	5 Jan 1965
4 N	27 E	19	NWNE	04N27E000000100		40.0 Acres	Well 4 and 5	5 Jan 1965

RECEIVED

MAR 02 2023

14181

OWRD

Proposed Temporary Place of Use for Certificates 33765 and 33988

Township	Range	Section	QQSEC	TAXLOT	GOVLOT	Acres	POD	Priority Date
4 N	27 E	19	SENE	04N27E000000100		40.0 Acres	Well 4 and 5	5 Jan 1965
4 N	27 E	19	SWNE	04N27E000000100		40.0 Acres	Well 4 and 5	5 Jan 1965
4 N	27 E	19	NENW	04N27E000000100		40.0 Acres	Well 4 and 5	5 Jan 1965
4 N	27 E	19	SENE	04N27E000000100		40.0 Acres	Well 4 and 5	5 Jan 1965
4 N	27 E	19		04N27E000000100	1	47.41 Acres	Well 4 and 5	5 Jan 1965
4 N	27 E	19		04N27E000000100	2	46.01 Acres	Well 4 and 5	5 Jan 1965
4 N	27 E	24	NESW	4N27000000200		40.0 Acres	Well 4 and 5	5 Jan 1965
4 N	27 E	24	NWSW	4N27000000200		40.0 Acres	Well 4 and 5	5 Jan 1965
4 N	27 E	24	SWSW	4N27000000200		40.0 Acres	Well 4 and 5	5 Jan 1965
4 N	27 E	24	SESW	4N27000000200		40.0 Acres	Well 4 and 5	5 Jan 1965
4 N	27 E	23	NWSE	4N27000000200		40.0 Acres	Well 4 and 5	5 Jan 1965
4 N	27 E	23	NESE	4N27000000200		40.0 Acres	Well 4 and 5	5 Jan 1965
4 N	27 E	23	SESE	4N27000000200		40.0 Acres	Well 4 and 5	5 Jan 1965
4 N	27 E	23	SWSE	4N27000000200		40.0 Acres	Well 4 and 5	5 Jan 1965
4 N	27 E	23	NWSW	4N27000000200		40.0 Acres	Well 4 and 5	5 Jan 1965
4 N	27 E	23	NESW	4N27000000200		40.0 Acres	Well 4 and 5	5 Jan 1965
4 N	27 E	23	SESW	4N27000000200		40.0 Acres	Well 4 and 5	5 Jan 1965
4 N	27 E	23	SWSW	4N27000000200		40.0 Acres	Well 4 and 5	5 Jan 1965
4 N	27 E	22	NESE	4N27000000200		40.0 Acres	Well 4 and 5	5 Jan 1965
4 N	27 E	22	NWSE	4N27000000200		40.0 Acres	Well 4 and 5	5 Jan 1965
4 N	27 E	22	SESE	4N27000000200		40.0 Acres	Well 4 and 5	5 Jan 1965
4 N	27 E	22	SWSE	4N27000000200		40.0 Acres	Well 4 and 5	5 Jan 1965
4 N	27 E	22	NESW	4N27000000200		40.0 Acres	Well 4 and 5	5 Jan 1965
4 N	27 E	22	NWSW	4N27000000200		40.0 Acres	Well 4 and 5	5 Jan 1965
4 N	27 E	22	SESW	4N27000000200		40.0 Acres	Well 4 and 5	5 Jan 1965
4 N	27 E	22	SWSW	4N27000000200		40.0 Acres	Well 4 and 5	5 Jan 1965
4 N	27 E	21	NESE	04N27E000000100		40.0 Acres	Well 4 and 5	5 Jan 1965
4 N	27 E	21	NWSE	04N27E000000100		40.0 Acres	Well 4 and 5	5 Jan 1965
4 N	27 E	21	SESE	04N27E000000100		40.0 Acres	Well 4 and 5	5 Jan 1965
4 N	27 E	21	NESW	04N27E000000100		40.0 Acres	Well 4 and 5	5 Jan 1965
4 N	27 E	21	NWSW	04N27E000000100		40.0 Acres	Well 4 and 5	5 Jan 1965
4 N	27 E	20	NESE	04N27E000000100		40.0 Acres	Well 4 and 5	5 Jan 1965
4 N	27 E	20	NWSE	04N27E000000100		40.0 Acres	Well 4 and 5	5 Jan 1965
4 N	27 E	20	SWSE	04N27E20D0RAILS	6	33.54 Acres	Well 4 and 5	5 Jan 1965
4 N	27 E	20	SESE	04N27E000000100	8	26.58 Acres	Well 4 and 5	5 Jan 1965
4 N	27 E	20		04N27E000000100	1	39.5 Acres	Well 4 and 5	5 Jan 1965
4 N	27 E	20		04N27E000000100	2	32.54 Acres	Well 4 and 5	5 Jan 1965
4 N	27 E	20		04N27E20C0RAILS	4	40.5 Acres	Well 4 and 5	5 Jan 1965
4 N	27 E	19		04N27E000000100	3	1.23 Acres	Well 4 and 5	5 Jan 1965
4 N	27 E	25	NWNW	4N27250000100		40.0 Acres	Well 4 and 5	5 Jan 1965
4 N	27 E	25	NENW	4N27250000100		40.0 Acres	Well 4 and 5	5 Jan 1965
4 N	27 E	26	NENE	4N27000000200		40.0 Acres	Well 4 and 5	5 Jan 1965
4 N	27 E	26	NWNE	4N27000000200		40.0 Acres	Well 4 and 5	5 Jan 1965
4 N	27 E	26		4N27000000200	7	22.94 Acres	Well 4 and 5	5 Jan 1965

RECEIVED

MAR 02 2023

14181

OWRD

Proposed Temporary Place of Use for Certificates 33765 and 33988

Township	Range	Section	QQSEC	TAXLOT	GOVLOT	Acres	POD	Priority Date
4 N	27 E	26	NENW	4N27000000200		40.0 Acres	Well 4 and 5	5 Jan 1965
4 N	27 E	26		4N27000000200	1	41.96 Acres	Well 4 and 5	5 Jan 1965
4 N	27 E	21	SWSE	04N27E000000100		40.0 Acres	Well 4 and 5	5 Jan 1965
4 N	27 E	21	SESW	04N27E000000100		40.0 Acres	Well 4 and 5	5 Jan 1965
4 N	27 E	21	SWSW	04N27E000000100		40.0 Acres	Well 4 and 5	5 Jan 1965
4 N	27 E	19	NESE	04N27E000000100		40.0 Acres	Well 4 and 5	5 Jan 1965
4 N	27 E	19	NWSE	04N27E000000100		40.0 Acres	Well 4 and 5	5 Jan 1965
4 N	27 E	19	NESW	04N27E000000100		40.0 Acres	Well 4 and 5	5 Jan 1965
4 N	27 E	19	NESW	04N27E000000100		40.0 Acres	Well 4 and 5	5 Jan 1965
4 N	27 E	25	SWNW	4N27250000100		40.0 Acres	Well 4 and 5	5 Jan 1965
4 N	27 E	25	SWNW	4N27250000100		40.0 Acres	Well 4 and 5	5 Jan 1965
4 N	27 E	25	SENW	4N27250000100		40.0 Acres	Well 4 and 5	5 Jan 1965
4 N	27 E	25	SENW	4N27250000100		40.0 Acres	Well 4 and 5	5 Jan 1965
4 N	27 E	27	NENE	4N27000000200		40.0 Acres	Well 4 and 5	5 Jan 1965
4 N	27 E	27	NWNE	4N27000000200		40.0 Acres	Well 4 and 5	5 Jan 1965
4 N	27 E	27	NENW	4N27000000200		40.0 Acres	Well 4 and 5	5 Jan 1965
4 N	27 E	27	NWNW	4N27000000200		40.0 Acres	Well 4 and 5	5 Jan 1965
4 N	27 E	28	NENE	04N27E000000100		40.0 Acres	Well 4 and 5	5 Jan 1965
4 N	27 E	20		04N27E000000100	5	6.46 Acres	Well 4 and 5	5 Jan 1965
4 N	27 E	20		04N27E000000100	7	13.42 Acres	Well 4 and 5	5 Jan 1965
4 N	27 E	20	NWSW	04N27E000000100	3	7.46 Acres	Well 4 and 5	5 Jan 1965
4 N	27 E	20		04N27E000000100	1	39.5 Acres	Well 4 and 5	5 Jan 1965
4 N	27 E	20		04N27E20C0RAILS	4	40.5 Acres	Well 4 and 5	5 Jan 1965
5 N	27 E	36	SESW	5N27000000900		40.0 Acres	Well 4 and 5	5 Jan 1965
5 N	27 E	36	SWSW	5N27000000900		40.0 Acres	Well 4 and 5	5 Jan 1965
5 N	27 E	35	SESE	5N27000000900		40.0 Acres	Well 4 and 5	5 Jan 1965
5 N	27 E	35	SWSE	5N27000000900		40.0 Acres	Well 4 and 5	5 Jan 1965
5 N	27 E	35	SESW	5N27000000900		40.0 Acres	Well 4 and 5	5 Jan 1965
5 N	27 E	35	SWSW	5N27000000900		40.0 Acres	Well 4 and 5	5 Jan 1965
5 N	27 E	34	SESE	5N27000000900		40.0 Acres	Well 4 and 5	5 Jan 1965
5 N	27 E	34	SWSE	5N27000000900		40.0 Acres	Well 4 and 5	5 Jan 1965
5 N	27 E	34	SESW	5N27000000900		40.0 Acres	Well 4 and 5	5 Jan 1965
5 N	27 E	34	SWSW	5N27000000900		40.0 Acres	Well 4 and 5	5 Jan 1965
5 N	27 E	32	SWSW	05N27E320000100		40.0 Acres	Well 4 and 5	5 Jan 1965
5 N	27 E	32	SESW	05N27E320000100		40.0 Acres	Well 4 and 5	5 Jan 1965
5 N	27 E	32	SWSE	05N27E320000100		40.0 Acres	Well 4 and 5	5 Jan 1965
5 N	27 E	32	SESE	05N27E320000100		40.0 Acres	Well 4 and 5	5 Jan 1965
5 N	27 E	36	NESW	5N27000000900		40.0 Acres	Well 4 and 5	5 Jan 1965
5 N	27 E	36	NWSW	5N27000000900		40.0 Acres	Well 4 and 5	5 Jan 1965
5 N	27 E	35	NESE	5N27000000900		40.0 Acres	Well 4 and 5	5 Jan 1965
5 N	27 E	35	NWSE	5N27000000900		40.0 Acres	Well 4 and 5	5 Jan 1965
5 N	27 E	35	NESW	5N27000000900		40.0 Acres	Well 4 and 5	5 Jan 1965
5 N	27 E	35	NWSW	5N27000000900		40.0 Acres	Well 4 and 5	5 Jan 1965
5 N	27 E	34	NESE	5N27000000900		40.0 Acres	Well 4 and 5	5 Jan 1965

RECEIVED

MAR 02 2023

14181

OWRD

Proposed Temporary Place of Use for Certificates 33765 and 33988

Township	Range	Section	QQSEC	TAXLOT	GOVLOT	Acres	POD	Priority Date
5 N	27 E	34	NWSE	5N27000000900		40.0 Acres	Well 4 and 5	5 Jan 1965
5 N	27 E	34	NESW	5N27000000900		40.0 Acres	Well 4 and 5	5 Jan 1965
5 N	27 E	34	NWSW	5N27000000900		40.0 Acres	Well 4 and 5	5 Jan 1965
5 N	27 E	32	NWSW	05N27E320000100		40.0 Acres	Well 4 and 5	5 Jan 1965
5 N	27 E	32	NESW	05N27E320000100		40.0 Acres	Well 4 and 5	5 Jan 1965
5 N	27 E	32	NWSE	05N27E320000100		40.0 Acres	Well 4 and 5	5 Jan 1965
5 N	27 E	32	NESE	05N27E320000100		40.0 Acres	Well 4 and 5	5 Jan 1965
5 N	27 E	34	SENE	5N27000000900		40.0 Acres	Well 4 and 5	5 Jan 1965
5 N	27 E	34	SWNE	5N27000000900		40.0 Acres	Well 4 and 5	5 Jan 1965
5 N	27 E	34	SENE	5N27000000900		40.0 Acres	Well 4 and 5	5 Jan 1965
5 N	27 E	34	SENW	5N27000000900		40.0 Acres	Well 4 and 5	5 Jan 1965
5 N	27 E	34	SWNW	5N27000000900		40.0 Acres	Well 4 and 5	5 Jan 1965
5 N	27 E	32	SENE	05N27E320000100		40.0 Acres	Well 4 and 5	5 Jan 1965
5 N	27 E	32	SWNE	05N27E320000100		40.0 Acres	Well 4 and 5	5 Jan 1965
5 N	27 E	32	SWNW	05N27E320000100		40.0 Acres	Well 4 and 5	5 Jan 1965
5 N	27 E	32	SENW	05N27E320000100		40.0 Acres	Well 4 and 5	5 Jan 1965
5 N	27 E	34	NENE	5N27000000900		40.0 Acres	Well 4 and 5	5 Jan 1965
5 N	27 E	34	NWNE	5N27000000900		40.0 Acres	Well 4 and 5	5 Jan 1965
5 N	27 E	34	NENW	5N27000000900		40.0 Acres	Well 4 and 5	5 Jan 1965
5 N	27 E	34	NWNW	5N27000000900		40.0 Acres	Well 4 and 5	5 Jan 1965
5 N	27 E	32	NENE	05N27E320000100		40.0 Acres	Well 4 and 5	5 Jan 1965
5 N	27 E	32	NWNE	05N27E320000100		40.0 Acres	Well 4 and 5	5 Jan 1965
5 N	27 E	32	NENW	05N27E320000100		40.0 Acres	Well 4 and 5	5 Jan 1965
5 N	27 E	32	NWNW	05N27E320000100		40.0 Acres	Well 4 and 5	5 Jan 1965
4 N	27 E	1		4N27000000200	4	41.89 Acres	Well 4 and 5	5 Jan 1965
4 N	27 E	1		4N27000000200	3	41.66 Acres	Well 4 and 5	5 Jan 1965
4 N	27 E	2		4N27000000200	2	42.53 Acres	Well 4 and 5	5 Jan 1965
4 N	27 E	2		4N27000000200	1	42.18 Acres	Well 4 and 5	5 Jan 1965
4 N	27 E	2		4N27000000200	4	43.23 Acres	Well 4 and 5	5 Jan 1965
4 N	27 E	2		4N27000000200	3	42.88 Acres	Well 4 and 5	5 Jan 1965
4 N	27 E	3		4N27000000200	2	43.78 Acres	Well 4 and 5	5 Jan 1965
4 N	27 E	3		4N27000000200	1	43.53 Acres	Well 4 and 5	5 Jan 1965
4 N	27 E	3		4N27000000200	4	44.28 Acres	Well 4 and 5	5 Jan 1965
4 N	27 E	3		4N27000000200	3	44.03 Acres	Well 4 and 5	5 Jan 1965
4 N	27 E	4		04N27E000000100	2	44.78 Acres	Well 4 and 5	5 Jan 1965
4 N	27 E	4		04N27E000000100	1	44.53 Acres	Well 4 and 5	5 Jan 1965
4 N	27 E	4		04N27E000000100	4	45.28 Acres	Well 4 and 5	5 Jan 1965
4 N	27 E	4		04N27E000000100	3	45.03 Acres	Well 4 and 5	5 Jan 1965
4 N	27 E	5		04N27E000000100	1	45.58 Acres	Well 4 and 5	5 Jan 1965
4 N	27 E	5		04N27E000000100	2	45.93 Acres	Well 4 and 5	5 Jan 1965
4 N	27 E	5		04N27E000000100	3	46.29 Acres	Well 4 and 5	5 Jan 1965
4 N	27 E	5		04N27E000000100	4	46.64 Acres	Well 4 and 5	5 Jan 1965
4 N	27 E	6		04N27E000000100	1	47.03 Acres	Well 4 and 5	5 Jan 1965
4 N	27 E	6		04N27E000000100	2	47.44 Acres	Well 4 and 5	5 Jan 1965
4 N	27 E	6		04N27E000000100	3	47.36 Acres	Well 4 and 5	5 Jan 1965

RECEIVED

MAR 02 2023

Proposed Temporary Place of Use for Certificates 33765 and 33988

Township	Range	Section	QQSEC	TAXLOT	GOVLOT	Acres	POD	Priority Date
4 N	27 E	6		04N27E000000100	4	56.35 Acres	Well 4 and 5	5 Jan 1965
4 N	27 E	26	SWNE	4N27000000200	5	15.96 Acres	Well 4 and 5	5 Jan 1965
4 N	27 E	26	SENE	4N27000000200	3	8.96 Acres	Well 4 and 5	5 Jan 1965

14181

RECEIVED

MAR 02 2023


OWRD

For Place of Use Changes

Are there other water right certificates, water use permits or ground water registrations associated with the "from" or the "to" lands? Yes No

If YES, list the certificate, water use permit, or ground water registration numbers:

Certificates: 33779, 33778, 33989, 33765, 91002, 91002, 91131



Pursuant to ORS 540.525, any "layered" water use such as an irrigation right that is supplemental to a primary right proposed for temporary transfer can be included in the transfer or remain unused on the authorized place of use. If the primary water right does not revert soon enough to allow use of the supplemental right within five years, the supplemental right shall become subject to cancellation for nonuse under ORS 540.610.

If a change in point(s) of appropriation (well(s)) or additional point(s) of appropriation is necessary to convey the water to the new temporary place of use you must provide:

- Well log(s) for each authorized and proposed well(s) that are clearly labeled and associated with the corresponding well(s) in Table 1 above and on the accompanying application map. (Tip: You may search for well logs on the Department's web page at: http://apps.wrd.state.or.us/apps/gw/well_log/Default.aspx)

AND/OR

- Describe the construction of the authorized and proposed well(s) in Table 3 below for any well that does not have a well log. For a *proposed well(s) not yet constructed or built*, provide "a best estimate" for each requested information element in the table. The Department recommends you consult a licensed well driller, geologist, or certified water right examiner to assist with assembling the information necessary to complete Table 3.

Table 3. Construction of Point(s) of Appropriation

Any well(s) in this listing must be clearly tied to corresponding well(s) described in Table 1 and shown on the accompanying application map. Failure to provide the information will delay the processing of your transfer application until it is received. The information is necessary for the Department to assess whether the proposed well(s) will access the same source aquifer as the authorized point(s) of appropriation (POA). The Department is prohibited by law from approving POA changes that do not access the same source aquifer.

Proposed or Authorized POA Name or Number	Is well already built? (Yes or No)	If an existing well, OWRD Well ID Tag No. L-___	Total well depth	Casing Diameter	Casing Intervals (feet)	Seal depth(s) (intervals)	Perforated or screened intervals (in feet)	Static water level of completed well (in feet)	Source aquifer (sand, gravel, basalt, etc.)	Well - specific rate (cfs or gpm). If less than full rate of water right
No change in POA										

RECEIVED

MAR 02 2023

TACS

Klamath Basin/County Drought Transfer Applications

Table 4. Klamath Basin/County Well Information (DROUGHT TRANSFER APPLICATIONS ONLY)

Is there currently a flowmeter installed on each of the POAs listed in Table 1 of this application? Yes No*

**Please note that watermaster staff will visit the well to confirm flowmeter presence. Where possible, watermaster staff will take a static water level measurement. Alterations to the well head may be required in order to make the water level measurements.*

For each well, please provide a description of the flowmeter location, the serial number, the current flowmeter reading and the date the reading was taken in the table below.

OWNER'S WELL NAME OR NUMBER.	WELL TAG NUMBER (IF AVAILABLE)	WELL LOG ID (E.G., KLAM 1234)	FLOWMETER SERIAL NUMBER	FLOWMETER READING	FLOWMETER DATE	FLOWMETER LOCATION

RECEIVED

MAR 02 2023

OWRD

14181

Application for Water Right Transfer

Evidence of Use Affidavit



Oregon Water Resources Department
 725 Summer Street NE, Suite A
 Salem, Oregon 97301-1266
 (503) 986-0900
 www.wrd.state.or.us

Please print legibly or type. Be as specific as possible. Attach additional pages if you need more spacing. Supporting documentation must be attached.

State of Oregon)
) ss
 County of Marion)

I, Kenneth Safe, in my capacity as Construction & Facilities Management Officer
 mailing address PO Box 14350, Salem, OR 97309
 telephone number (971) 355-4112, being first duly sworn depose and say:

1. My knowledge of the exercise or status of the water right is based on (check one):
- Personal observation Professional expertise

2. I attest that:

Water was used during the previous five years on the **entire** place of use for Certificate # 33765; **OR**

My knowledge is specific to the use of water at the following locations within the last five years:

Certificate #	Township	Range	Mer	Sec	¼ ¼	Gov't Lot or DLC	Acres (if applicable)

OR

- Confirming Certificate # _____ has been issued within the past five years; **OR**
- Part or all of the water right was leased instream at some time within the last five years. The instream lease number is: _____ (Note: If the entire right proposed for transfer was not leased, additional evidence of use is needed for the portion not leased instream.); **OR**
- The water right is not subject to forfeiture and documentation that a presumption of forfeiture for non-use would be rebutted under ORS 540.610(2) is attached.
- Water has been used at the actual current point of diversion or appropriation for more than 10 years for Certificate # _____ (For Historic POD/POA Transfers)

(continues on reverse side)

RECEIVED

MAR 02 2023

TACS

OWRD 14181


Operation and Construction of National Guard Training Site

3. The water right was used for: (e.g., crops, pasture, etc.): _____
4. I understand that if I do not attach one or more of the documents shown in the table below to support the above statements, my application will be considered incomplete.

Kenneth S. J.
Signature of Affiant

2 Mar 2023
Date

Signed and sworn to (or affirmed) before me this 2nd day of March, 2023.



Cherie Rose Cline
Notary Public for Oregon
My Commission Expires: Mar. 3, 2026

Supporting Documents	Examples
<input type="checkbox"/> Copy of a water right certificate that has been issued within the last five years. (not a remaining right certificate)	Copy of confirming water right certificate that shows issue date
<input type="checkbox"/> Copies of receipts from sales of irrigated crops or for expenditures related to use of water	<ul style="list-style-type: none"> • Power usage records for pumps associated with irrigation use • Fertilizer or seed bills related to irrigated crops • Farmers Co-op sales receipt
<input checked="" type="checkbox"/> Records such as FSA crop reports, irrigation district records, NRCS farm management plan, or records of other water suppliers OWRD Facility Water Use Report -see next page	<ul style="list-style-type: none"> • District assessment records for water delivered • Crop reports submitted under a federal loan agreement • Beneficial use reports from district • IRS Farm Usage Deduction Report • Agricultural Stabilization Plan • CREP Report
<input type="checkbox"/> Aerial photos containing sufficient detail to establish location and date of photograph	Multiple photos can be submitted to resolve different areas of a water right. If the photograph does not print with a "date stamp" or without the source being identified, the date of the photograph and source should be added. Sources for aerial photos: OSU – www.oregonexplorer.info/imagery OWRD – www.wrd.state.or.us Google Earth – earth.google.com TerraServer – www.terra-server.com
<input type="checkbox"/> Approved Lease establishing beneficial use within the last 5 years	Copy of instream lease or lease number


RECEIVED

MAR 02 2023

TACS

OWRD
14181

Facility Water Use Report



UMATILLA ARMY DEPOT WELL 4 (MORR 938) Report ID: 359

WELL 4;
450 FEET SOUTH AND 2530 FEET WEST FROM NE CORNER, SECTION 19
4N-27E-19-NW NE;
Cert:33765 OR *

OREGON MILITARY DEPARTMENT
STACEY GARRISON
PO BOX 14350
SALEM, OR 97309

Records per Page: 5 [View All](#)

Water Year	Reporter Name	Type of Measurement	Unit	Oct	Nov	Dec	Jan	Feb	Mar	Apr	May	Jun	Jul	Aug	Sep	Irrigated Acres
2022	Chris Richardson	FMT	G	800100.0	279700.0	158800.0	238300.0	503600.0	552800.0	1461200.0	1055200.0	1845000.0	3816600.0	4370000.0	3082600.0	
2021	Chris Richardson	FMT	G	1112400.0	255100.0	340700.0	368400.0	185000.0	261700.0	2491600.0	3264100.0	6784900.0	2964600.0	3666300.0	2891900.0	
2020	Stacey Garrison	FMT	G	3239300.0	553400.0	487200.0	317400.0	594600.0	523100.0	1535500.0	1320300.0	3152900.0	7621400.0	2766100.0	5202500.0	
2019	Stacey Garrison	FMT	G	207400.0	465600.0	18300.0	40300.0	58900.0	110600.0	321200.0	575000.0	4241900.0	5928400.0	3788000.0	3289400.0	
2018	Stacey Garrison	VLM	G	240300.0	100.0	7800.0	5700.0	287100.0	24600.0	640000.0	77700.0	1637500.0	1500.0	604800.0	958800.0	

1 2

RECEIVED

MAR 08 2023

OWRD

Type(s) of Measurement:

Unit(s) of Measurement:

FMT	Flowmeter (recording monthly readings and then reporting the difference between one month's reading and the next)	K	Thousand Gallons
VLM	Volume of water pumped per time unit x time of operation (ex: gpm x minutes used per month = gallons)	G	Gallons

If corrections are needed, send a message to: owrd.waterusereporting@water.oregon.gov or call 971-341-7489.

1
1
1
0
1

Application for Water Right Transfer

Evidence of Use Affidavit



Oregon Water Resources Department
 725 Summer Street NE, Suite A
 Salem, Oregon 97301-1266
 (503) 986-0900
 www.wrd.state.or.us

Please print legibly or type. Be as specific as possible. Attach additional pages if you need more spacing. Supporting documentation must be attached.

State of Oregon)
) ss
 County of Marion)

I, Kenneth Safe, in my capacity as Construction & Facilities Management Officer
 mailing address PO Box 14350, Salem, OR 97309

telephone number (971) 355-4112, being first duly sworn depose and say:

1. My knowledge of the exercise or status of the water right is based on (check one):

- Personal observation Professional expertise

2. I attest that:

Water was used during the previous five years on the **entire** place of use for Certificate # 33988; OR

My knowledge is specific to the use of water at the following locations within the last five years:

Certificate #	Township	Range	Mer	Sec	¼ ¼	Gov't Lot or DLC	Acres (if applicable)

OR

- Confirming Certificate # _____ has been issued within the past five years; OR
- Part or all of the water right was leased instream at some time within the last five years. The instream lease number is: _____ (Note: If the entire right proposed for transfer was not leased, additional evidence of use is needed for the portion not leased instream.); OR
- The water right is not subject to forfeiture and documentation that a presumption of forfeiture for non-use would be rebutted under ORS 540.610(2) is attached.
- Water has been used at the actual current point of diversion or appropriation for more than 10 years for Certificate # _____ (For Historic POD/POA Transfers)

(continues on reverse side)

RECEIVED

MAR 02 2023

OWRD 4181

TACS


Operation and Construction of National Guard Training Site

3. The water right was used for: (e.g., crops, pasture, etc.): _____
4. I understand that if I do not attach one or more of the documents shown in the table below to support the above statements, my application will be considered incomplete.

Kenneth S. [Signature]
Signature of Affiant

2 Mar 2023
Date

Signed and sworn to (or affirmed) before me this 2nd day of March, 2023.



Cherie Rose Cline
Notary Public for Oregon
My Commission Expires: March 3, 2026

Supporting Documents	Examples
<input type="checkbox"/> Copy of a water right certificate that has been issued within the last five years. (not a remaining right certificate)	Copy of confirming water right certificate that shows issue date
<input type="checkbox"/> Copies of receipts from sales of irrigated crops or for expenditures related to use of water	<ul style="list-style-type: none"> • Power usage records for pumps associated with irrigation use • Fertilizer or seed bills related to irrigated crops • Farmers Co-op sales receipt
<input checked="" type="checkbox"/> Records such as FSA crop reports, irrigation district records, NRCS farm management plan, or records of other water suppliers OWRD Facility Water Use Report -see next page	<ul style="list-style-type: none"> • District assessment records for water delivered • Crop reports submitted under a federal loan agreement • Beneficial use reports from district • IRS Farm Usage Deduction Report • Agricultural Stabilization Plan • CREP Report
<input type="checkbox"/> Aerial photos containing sufficient detail to establish location and date of photograph	<p>Multiple photos can be submitted to resolve different areas of a water right. If the photograph does not print with a "date stamp" or without the source being identified, the date of the photograph and source should be added.</p> <p>Sources for aerial photos: OSU – www.oregonexplorer.info/imagery OWRD – www.wrd.state.or.us Google Earth – earth.google.com TerraServer – www.terra-server.com</p>
<input type="checkbox"/> Approved Lease establishing beneficial use within the last 5 years	Copy of instream lease or lease number

RECEIVED
MAR 02 2023
OWRD 81

Facility Water Use Report



UMATILLA ARMY DEPOT WELL 5 (MORR 667)
Report ID: 358

WELL 5;
 795 FEET NORTH AND 1750 FEET EAST FROM SW CORNER, SECTION 18
 4N-27E-18-SE SW;
 Cert:33988 OR *

OREGON MILITARY DEPARTMENT
 STACEY GARRISON
 PO BOX 14350
 SALEM, OR 97309

Records per Page: 5 [View All](#)

Water Year	Reporter Name	Type of Measurement	Unit	Oct	Nov	Dec	Jan	Feb	Mar	Apr	May	Jun	Jul	Aug	Sep	Irrigated Acres
2022	Chris Richardson	FMT	G	1065700.0	293600.0	339500.0	380400.0	267500.0	347800.0	697500.0	1669200.0	1581500.0	4683200.0	4428100.0	5240900.0	
2021	Chris Richardson	FMT	G	1874300.0	586400.0	90600.0	273600.0	120000.0	379900.0	792400.0	3686400.0	2396500.0	2713500.0	5370400.0	1623200.0	
2020	Stacey Garrison	FMT	G	0.0	543900.0	207300.0	258400.0	243700.0	630100.0	208000.0	1089500.0	244500.0	623800.0	7771800.0	104400.0	
2019	Stacey Garrison	FMT	G	2889600.0	533400.0	1531000.0	576300.0	869000.0	460600.0	1023600.0	4403900.0	2373500.0	3334900.0	4105000.0	3998700.0	
2018	Stacey Garrison	VLM	G	2477200.0	1430000.0	1682000.0	1450000.0	1276000.0	1682000.0	1236000.0	10743000.0	11057000.0	12512300.0	8401400.0	8078600.0	

1 2

Type(s) of Measurement:		Unit(s) of Measurement:	
FMT	Flowmeter (recording monthly readings and then reporting the difference between one month's reading and the next)	K	Thousand Gallons
VLM	Volume of water pumped per time unit x time of operation (ex: gpm x minutes used per month = gallons)	G	Gallons

If corrections are needed, send a message to: owrd.waterusereporting@water.oregon.gov or call 971-341-7489.

14181 OWRD
 RECEIVED
 MAR 02 2023



Regular Temporary Water Right Transfer Application Checklist

Checked by Scott

Date 3/3/23



A temporary transfer must be for a change in place of use. A temporary change in POD/POA or APOD/APOA cannot be accepted as a stand-alone change.

A change in POD/POA can accompany the temporary change in place of use, only if the proposed temporary POD/POA is supplying water to the proposed temporary place of use.

(If OK, check box to left; if not, fill in the blank)

1. Page 1 of application: Are all attachments that have been checked actually included?
If not, what is missing? _____
2. Are fees included and correct? 1720
If not, the correct fee would be: _____, so the amount missing is: _____
3. Part 4 of application: Have all the applicants listed at the top of the page signed at the bottom?
If not, whose signature is missing? _____
4. Are all listed certificates shown by WRIS as non-cancelled?
If not, which are cancelled? _____
For each cancelled certificate, if there has been a remaining right certificate issued that covers the lands in the left side of Table 2, list its number _____ and check the #4 box at left on this checklist.
5. If any certificate is in the name of a "district", is a Supplemental Form D from that district enclosed?
 N/A Form D needed from _____ (district)
6. If all #1-#5 boxes on this checklist are checked (with no remaining deficiencies identified), accept the application. Put this check sheet in the transfer folder.

If #1, #2, #3, #4 or #5 on this checklist is deficient, the application cannot be accepted. It should be returned and the deficiencies listed in the "staff" section at the bottom of Application Page 1, unless the applicant or agent can resolve the deficiencies within 2-3 days.



Date Received (Date Stamp Here)

OWRD Over-the-Counter Submission Receipt

Applicant Name(s) & Address: United States Property & Fiscal Office
PO Box 14350, Salem OR 97309

Transaction Type: Transfer

Fees Received: \$ 1720.00

Cash Check; Check No. 126586031

Name(s) on Check: State of Oregon

Thank you for your submission. Oregon Water Resources Department (Department) staff will review your submittal as soon as possible.

If your submission is determined to be complete, you will receive a receipt for the fees paid and an acknowledgement letter stating your submittal is complete.

If determined to be incomplete, your submission and the accompanying fees will be returned with an explanation of deficiencies that must be addressed in order for the submittal to be accepted.



If you have any questions, please feel free to contact the Department's Customer Service staff at 503-986-0801 or 503-986-0810.

Sincerely,
OWRD Customer Service Staff

Submission received by: Corie Louvier
(Name of OWRD staff)

Instructions for OWRD staff:

- Complete this Submission Receipt and make two (2) copies. Place one copy with the check/cash; and place the other copy with the submission (i.e., the application or other document).
- Date-stamp all pages. (NOTE: Do not stamp check.)
- Give this original Submission Receipt to the applicant.
- Record Submission Receipt information on the "RECEIVED OVER THE COUNTER" log sheet.
- Fold and put one copy of the Submission Receipt with check/cash into the Safe slot. Place the other copy of the Submission Receipt with submission (application/other document) in the top drawer of filing cabinet.



Date Received (Date Stamp Here)

OWRD Over-the-Counter Submission Receipt

Applicant Name(s) & Address: United States Property & Fiscal Office
PO Box 14350, Salem OR 97309

Transaction Type: Transfer

Fees Received: \$ 1720.00

Cash Check: Check No. 126586031

Name(s) on Check: State of Oregon

Thank you for your submission. Oregon Water Resources Department (Department) staff will review your submittal as soon as possible.

If your submission is determined to be complete, you will receive a receipt for the fees paid and an acknowledgement letter stating your submittal is complete.

If determined to be incomplete, your submission and the accompanying fees will be returned with an explanation of deficiencies that must be addressed in order for the submittal to be accepted.

If you have any questions, please feel free to contact the Department's Customer Service staff at 503-986-0801 or 503-986-0810.

Sincerely,
OWRD Customer Service Staff

Submission received by: Corie Loumen
(Name of OWRD staff)

Instructions for OWRD staff:

- Complete this Submission Receipt and make two (2) copies. Place one copy with the check/cash; and place the other copy with the submission (i.e., the application or other document).
- Date-stamp all pages. (NOTE: Do not stamp check.)
- Give this original Submission Receipt to the applicant.
- Record Submission Receipt information on the "RECEIVED OVER THE COUNTER" log sheet.
- Fold and put one copy of the Submission Receipt with check/cash into the Safe slot. Place the other copy of the Submission Receipt with submission (application/other document) in the top drawer of filing cabinet.

14181