

District Instream Lease

Part 1 of 4 – Minimum Requirements Checklist



Oregon Water Resources
Department
725 Summer Street NE, Suite A
Salem, Oregon 97301-1266
(503) 986-0900
www.oregon.gov/OWRD

<p>This Application to be used for water rights in the name of or conveyed by an Irrigation District (or similar organization)</p> <p>Complete Parts 1 through 4 and any required attachments</p>	OWRD #	11-1946/MP-29
	District #	2023-03

Check all items included with this application. (N/A = Not Applicable)

Fee in the amount of:

<input checked="" type="checkbox"/> \$610.00 for a lease involving four or more landowners or four or more water rights	Or <input type="checkbox"/> \$410.00 for all other leases
<input type="checkbox"/> Check enclosed or <input checked="" type="checkbox"/> Fee Charged to customer account <u>Deschutes River Conservancy</u> (Account name)	

Yes N/A Pooled Lease-a lease with more than one Lessor (Landowner/water right interest holder)

Part 1 – Completed Minimum Requirements Checklist

Part 2 – Completed District and Other Party Signature Page

Part 3 – Completed Place of Use and Lessor Signature Page
(Include a separate Part 3 for each Lessor.)

Part 4 – Completed Water Right and Instream Use Information
(Include a separate Part 4 for each Water Right.)

How many Water Rights are included in the lease application? 1 (# of rights)

List each water right to be leased instream here: 94956

Yes N/A Other water rights, if any, appurtenant to the lands involved in the lease application and not proposed to be leased instream.

List those other water rights here: 76714

Yes No Conservation Reserve Enhancement Program CREP – Are some or all of the lands to be leased part of CREP or another Federal program (list here: _____)?

Required Attachments:

Yes N/A Instream lease application map(s). More than one QQ and property may be included on each map. A map is **not** required if an entire right is being leased or if the right is for use of municipal or quasi-municipal water use. The map should include the following:

- A north arrow and map scale (no smaller than 1" = 1320').
- Label township, range, section and quarter-quarter (QQ).
- If an irrigation right, the numbers of acres to be leased in each quarter-quarter identify and hachure/shade to differentiate between the acreage being leased and any remaining. If the place of use has more than one priority date, source stream, and/or point of diversion you **must identify each with separate hachuring or shading** and label.
- Tax lot lines and numbers must be included on the map and should clearly identify the property(s) involved.

Yes N/A If the Lessor(s) is not the deeded land owner, include one of the following:

- A notarized statement from the land owner consenting to the lease and a copy of the recorded deed; or
- A water right conveyance agreement and a copy of the recorded deed for the landowner at the time the water right was conveyed; or
- Other documentation.

Yes N/A If the right has **not** been used in the last five years; provide supporting documentation indicating why a right (or portion thereof) is **not** subject to forfeiture.

MITIGATION PROJECT

Received by OWRI


MAR 15 2023

Salem, OR

Part 2 of 4 – District and other party Signature

Term of the Lease: The lease is requested to begin in: <u>month April year 2023</u> and end: <u>month October year 2023</u> .	
Public use: Check the public use(s) this lease will serve (as defined by ORS 537.332): <input checked="" type="checkbox"/> Conservation, maintenance and enhancement of aquatic, fish and wildlife, fish and wildlife habitat and any other ecological values. <input checked="" type="checkbox"/> Recreation <input checked="" type="checkbox"/> Pollution abatement <input type="checkbox"/> Navigation	Termination provision (for multiyear leases): The parties to the lease request (choose one): <input checked="" type="checkbox"/> a. The option of terminating the lease prior to expiration of the full term with written notice to the Department by the Lessor(s) and/or Lessee. <input type="checkbox"/> b. The option of terminating the lease prior to expiration of the full term, with consent by all parties to the lease. <input type="checkbox"/> c. The parties would not like to include a Termination Provision. (See instructions for limitations to this provision)
Additive/Replacing Relationship to other instream water rights: Instream leases are generally additive to other existing instream water rights created as a result of instream leases and transfers and/or allocations of conserved water. Since instream leases are also generally senior to other instream rights created through a state agency process or conversion of minimum flows, they generally replace a portion of these junior instream rights. If you would like this lease to relate to other instream water rights differently than described above, please check this box. <input type="checkbox"/> And attach an explanation of your intent.	
Precedent: If a right which has been leased is later proposed to be leased again or later transferred or become part of an allocation of conserved water project, a new injury review shall be required. An instream lease shall not set a precedent on a future transaction.	
Validity of the rights to be leased: <input checked="" type="checkbox"/> The water right(s) to be leased have been used under the terms and conditions of the right(s) during the last five years or have been leased instream; or <input type="checkbox"/> The water right(s) have not been used for the last five years according to the terms and conditions of the rights. However, the water right(s) is not subject to forfeiture under ORS 540.610(2). Documentation describing why the water right is not subject to forfeiture has been provided.	

SIGNATURES



: the information contained in this application is true and accurate.

Date: 3/15/23

Signature of Co-Lessor

Received by OWRD

MAR 15 2023

Printed name (and title): Jessica Talbott, Assistant Director of Water Rights

Business/Organization name: Central Oregon Irrigation District

Mailing Address (with state and zip): 1055 Lake Ct Redmond, OR 97756

Phone number (include area code): 541-504-7587 **E-mail address: Jtalbott@coid.org

Salem, OR

Date: _____

Signature of Co-Lessor


Printed name (and title): _____

Business/organization name: _____

Mailing Address (with state and zip): _____

Phone number (include area code): _____ **E-mail address: _____

See next page for additional signatures.



Date: 03/13/2023

Signature of Lessee

Printed name (and title): Gen Hubert, Senior Program Manager

Business/organization name: Deschutes River Conservancy

Mailing Address (with state and zip): 700 NW Hill St, Ste 1, Bend, OR 97703

Phone number (include area code): 541-382-4077 **E-mail address: james@deschutesriver.org

**** BY PROVIDING AN E-MAIL ADDRESS, CONSENT IS GIVEN TO RECEIVE ALL CORRESPONDENCE FROM THE DEPARTMENT ELECTRONICALLY. COPIES OF THE FINAL ORDER DOCUMENTS WILL ALSO BE MAILED TO THE LESSOR**

Received by OWRD

MAR 15 2023

Salem, OR

Lease #													
*Patron ID	Name	Acres	Term	Exp	Canal	TRSQTL	Mailing Address	City	State	Zip	Agreement #	OWRD #	USE
4562	Aguilar, Keifer/Tiffany	0.8	1	10/31/2023	CO	181202NESE01317	61795 Ward Rd	Bend	OR	97702	IL-2023-03		IR
3270	Anderson, Kristin/Russell	0.2	1	10/31/2023	CO	171319NWNE00104	22301 Butler Market Rd	Bend	OR	97701	IL-2023-03		IR
46770	Bierly, Hubert/Jeanette	1.97	1	10/31/2023	CO	171424SESE00900	26690 Horsell Rd	Bend	OR	97701	IL-2023-03		IR
46770	Bierly, Hubert/Jeanette	0.72	1	10/31/2023	CO	171424NESE00900	26690 Horsell Rd	Bend	OR	97701	IL-2023-03		IR
4197	Britton, John/Maria	5.76	1	10/31/2023	CO	171225NESE00600	62545 Erickson Rd	Bend	OR	97701	IL-2023-03		IR
78250	Brown, Michael	2.38	1	10/31/2023	CO	151426SENW00400	14214 SW Hwy 126	Powell Butte	OR	97753	IL-2023-03		IR
901879	Callfas, Franklin/Erica	0.63	1	10/31/2023	CO	171333SWSW01200	62088 Cody Rd	Bend	OR	97701	IL-2023-03		IR
4802	County Lines, LLC	10.76	1	10/31/2023	CO	171425SWNE00104	62655 County Line Rd	Bend	OR	97701	IL-2023-03		IR
2361	Davenport, Eric/Carolyn	0.26	1	10/31/2023	CO	171333NWSE00100	23150 Roland Pl	Bend	OR	97701	IL-2023-03		IR
902540	Dripps, Bryan	0.125	1	10/31/2023	CO	181203NENW00600	1832 SE Bear Creek Rd	Bend	OR	97702	IL-2023-03		IR
194050	Eastmont Church	2.05	1	10/31/2023	CO	171226SESW00400	62439 Quail Ridge Rd	Bend	OR	97701	IL-2023-03		IR
	Eastwood, Courtney/Mills, Andrew	0.47	1	10/31/2023	CO	181202NENE01307	21539 Bear Creek Rd	Bend	OR	97701	IL-2023-03		IR
5340	ELH LLC	3.87	1	10/31/2023	CO	151413SESW00206	PO Box 131	Powell Butte	OR	97753	IL-2023-03		IR
4734	Hermanson, Doug/Walling, Erin	2.27	1	10/31/2023	CO	171333NWNE00200	23045 Alfalfa Market Rd	Bend	OR	97701	IL-2023-03		IR
4982	Hewitt, Timothy/Lori	6.35	1	10/31/2023	CO	171328SENW02000	62635 Waugh Rd	Bend	OR	97701	IL-2023-03		IR
3234	Hillman, James/Park, Lucy	6.7	1	10/31/2023	CO	181311NENE00100	2630 N Hayden Island	Portland	OR	97217	IL-2023-03		IR
3234	Hillman, James/Park, Lucy	2.59	1	10/31/2023	CO	181311NENE00200	2630 N Hayden Island	Portland	OR	97217	IL-2023-03		IR
3333	Holliday, David/Russell	31.5	1	10/31/2023	CO	171212SESW00500	63693 Cricketwood Rd	Bend	OR	97701	IL-2023-03		IR
4481	JAAW LLC	4.97	1	10/31/2023	CO	171422NESE00802	62905 Johnson Ranch Rd	Bend	OR	97701	IL-2023-03		IR
1618	Jewish Community of Central Oregon	1	1	10/31/2023	CO	181202NESE01319	2011 NW 4th Street	Bend	OR	97703	IL-2023-03		IR
Total Acres		85.375											

Received by OWRD

MAR 15 2023

Salem, OR

Part 3 of 4 – Place of Use – Lessor Information and Signatures

**Complete Table 1 Identify water right(s) proposed to be leased instream
Provide a separate Part 3 for each Lessor (water right interest holder/landowner)**

Table 1


Irrigation District or other Water Purveyor Name: Central Oregon Irrigation District															
Specify Water Right, Priority Date, point of diversion(s) (POD), place of use, tax lot, gov't lot/DLC, acres to be leased, original use type, certificate page number, and any previous lease.															
If not enough room below, you may add rows (see instructions) or create a spreadsheet/table (matching Table 1) and attach. Any attached table should include reference to the Lessor.															
Water Right #	Priority Date	POD #	Twp		Rng		Sec	Q-Q		Tax Lot	Gov't Lot/DLC #	Acres	Use	Page #	Previous Lease #
94956	10/31/1900	1	18	S	12	E	02	NE	SE	1317		0.80	IRRIG	45	IL-1596, IL-1717, IL-1846, IL-1914

Any additional information about the right: _____

Farm Deferral Tax Status: Counties make the determination of whether a property qualifies for the farm use assessment without consideration of whether the lands have an associated water right which is leased instream. If you have questions regarding the farm use assessment you should contact your local county assessor. You should contact your County for any weed ordinance and management requirements.

The undersigned declare:

1. I/We agree during the term of this lease to suspend use of water allowed under the water right(s) involved in the lease as well as and any other appurtenant primary or supplemental water right(s); and
2. I/We certify are the lessor(s) (water right interest holder) of the water right(s) in Table 1. If not the deeded land owner, I/we have obtained consent from the deeded land owner and/or have provided documentation of authorization to pursue the instream lease; and
3. I/We affirm that the information in this application is true and accurate.



 Signature of Lessor Date: Feb 5, 2023

Printed name (and title): Kiefer Aguilar Business name, if applicable: _____
 Mailing Address (with state and zip): 61795 Ward Rd Bend, OR 97702
 Phone number (include area code): 806-239-8843 **E-mail address: kiefer.aguilar@proton.me



 Signature of Lessor Date: Feb 5, 2023

Printed name (and title): Tiffany Aguilar Business name, if applicable: _____
 Mailing Address (with state and zip): 61795 Ward Rd Bend, OR 97702
 Phone number (include area code): 541-337-6959 **E-mail address: tmartin2250@gmail.com

Received by OWRD

MAR 15 2023

Salem, OR

Part 3 of 4 – Place of Use – Lessor Information and Signatures

Complete Table 1 Identify water right(s) proposed to be leased instream
Provide a separate Part 3 for each Lessor (water right interest holder/landowner)

Table 1

Irrigation District or other Water Purveyor Name: Central Oregon Irrigation District

Specify Water Right; Priority Date; point of diversion(s) (POD); place of use; tax lot; gov't lot/DLC; acres to be leased; original use type; certificate page number; and any previous lease.
If not enough room below, you may add rows (see instructions) or create a spreadsheet/table (matching Table 1) and attach. Any attached table should include reference to the Lessor.

Water Right #	Priority Date	POD #	Twp	Rng	Sec	Q-Q	Tax Lot	Gov't Lot/DLC#	Acres	Use	Page #	Previous Lease #
94956	10/31/1900	1	17 S	13 E	19	NW NE	104		0.20	Irrig	39	None

Any additional information about the right: _____

Farm Deferral Tax Status: Counties make the determination of whether a property qualifies for the farm use assessment without consideration of whether the lands have an associated water right which is leased instream. If you have questions regarding the farm use assessment you should contact your local county assessor. You should contact your County for any weed ordinance and management requirements.

The undersigned declare:

- I/We agree during the term of this lease to suspend use of water allowed under the water right(s) involved in the lease as well as and any other appurtenant primary or supplemental water right(s); and
- I/We certify are the lessor(s) (water right interest holder) of the water right(s) in Table 1. If not the deeded land owner, I/we have obtained consent from the deeded land owner and/or have provided documentation of authorization to pursue the instream lease; and
- I/We affirm that the information in this application is true and accurate.

Signature of Lessor: _____ Date: 2/1/2023

Printed name (and title): Kristin Froelke Anderson Business name, if applicable: _____
Mailing Address (with state and zip): 22301 Butler Market Rd Bend, OR 97701
Phone number (include area code): 541-280-6755 **E-mail address: kristin@ra-contracting.com

Signature of Lessor: _____ Date: 2/1/2023

Printed name (and title): Russell Anderson Business name, if applicable: _____
Mailing Address (with state and zip): 22301 Butler Market Rd Bend, OR 97701
Phone number (include area code): _____ **E-mail address: Russell@ra-contracting.com

Received by OWRD
MAR 15 2023
Salem, OR

Part 3 of 4 – Place of Use – Lessor Information and Signatures

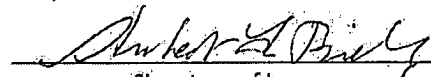
Complete Table 1 (Identify water right(s) proposed to be leased instream
Provide a separate Part 3 for each Lessor (water right interest holder/landowner)

Table 1

Irrigation District or other Water Purveyor Name: Central Oregon Irrigation District															
Specify Water Right, Priority Date, point of diversion(s) (POD), place of use, tax lot, gov't lot/DLC, acres to be leased, original use type, certificate page number, and any previous lease.															
If not enough room below, you may add rows (see instructions) or create a spreadsheet/table (matching Table 1) and attach.															
Any attached table should include reference to the Lessor.															
Water Right #	Priority Date	POD #	Twp		Rng		Sec	Q-Q		Tax Lot	Gov't Lot/DLC #	Acres	Use	Page #	Previous Lease #
94956	10/31/1900	1	17	S	14	E	24	NE	SE	900		0.72	Irrig	43	None
94956	10/31/1900	1	17	S	14	E	24	SE	SE	900		1.97	Irrig	43	None
Any additional information about the right: _____															
Farm Deferral Tax Status: Counties make the determination of whether a property qualifies for the farm use assessment without consideration of whether the lands have an associated water right which is leased instream. If you have questions regarding the farm use assessment you should contact your local county assessor. You should contact your County for any weed ordinance and management requirements.															

The undersigned declare:

1. I/We agree during the term of this lease to suspend use of water allowed under the water right(s) involved in the lease as well as and any other appurtenant primary or supplemental water right(s); and
2. I/We certify are the lessor(s) (water right interest holder) of the water right(s) in Table 1. If not the deeded land owner, I/we have obtained consent from the deeded land owner and/or have provided documentation of authorization to pursue the instream lease; and
3. I/We affirm that the information in this application is true and accurate.


Signature of Lessor Date: 1-18-2023

Printed name (and title): Hubert Bierly Business name, if applicable: Bierly, Hubert Trustee Etal
Mailing Address (with state and zip): 26690 Horsell Rd Bend, OR 97701
Phone number (include area code): 541-389-8963 **E-mail address: None

Signature of Lessor Date: _____

~~Printed name (and title): Jeanette Bierly Business name, if applicable: Bierly, Hubert Trustee Etal-Jeanette is unable to sign- see power of attorney document attached.
Mailing Address (with state and zip): 26690 Horsell Rd Bend, OR 97701
Phone number (include area code): _____ **E-mail address~~

Received by OWRD

MAR 15 2023

Salem, OR

**DESCHUTES COUNTY ASSESSOR
REAL PROPERTY ACCOUNT NAMES**

Account # 131822
Map 17142400 00900
Owner BIERLY, HUBERT F TRUSTEE ETAL
26690 HORSELL RD
BEND OR 97701

Name Type	Name	Ownership Type	Own Pct
OWNER	BIERLY TRUSTEE, JEANNETTE H	OWNER AS TRUSTEE	
OWNER	BIERLY TRUSTEE, HUBERT F	OWNER AS TRUSTEE	

Received by OWRD

MAR 15 2023

Salem, OR

COPY

DURABLE POWER OF ATTORNEY

I, Jeannette H. Bierly, of Bend, Oregon, appoint Hubert F. Bierly my Agent and attorney-in-fact ("my Agent"), with power and authority to:

1. To take possession and control of all my property, real and personal; to manage, administer, operate, maintain, and improve such property; to insure and keep the same insured; and to pay any and all taxes, charges, and assessments that may be levied or imposed upon such property.
2. To collect and receive any money, property, debts, or claims whatsoever, as are now or shall hereafter become due, owing, and payable or belonging to me, and to give receipts or other sufficient discharge for any of the same.
3. To retain any property, real, or personal, that comes into the possession of my agent in the form in which it was received or to change the form of such property as my agent may deem prudent.
4. To pay my debts and other obligations.
5. To represent me in all tax matters; to prepare, sign and file federal, state, and/ or local income, estate, gift, and other tax returns of all kinds.
6. To make expenditures for my care, maintenance, support, and general welfare, and to distribute such sums as are necessary for the care, support, and maintenance of members of my family who are dependent upon me for support.
7. To commence, prosecute, and to defend against, to compromise, submit to arbitration, answer, and oppose all actions, suits, and proceedings touching any matters in which I am or hereafter may be interested or concerned, and any matters which may arise from the agency created in this instrument.
8. To bargain for, buy, and deal in property and goods of every description.
9. To convey, grant, sell, mortgage, pledge, consign, lease, hypothecate, and in any and every manner deal in and with my property, both real and personal.
10. To make and deliver any deeds, conveyances, contracts, covenants, and other instruments, undertakings, or agreements, of whatever kind and nature, including the right to supply the legal description of any real property involved in any of the foregoing documents, which my said agent's discretion shall deem to be for my best interests.
11. To borrow any sums of money on my behalf on such terms and at such rates of interest as

my said agent may deem proper, and to give security on my behalf for the repayment of the same.


12. To accept, sign, endorse, sell, discount, deliver, deposit, and transfer checks, drafts, notes, bills, bonds, and negotiable or nonnegotiable instruments, including any payments to be drawn on the Treasury of the United States or any state or governmental entity.
13. To make and change investments, including buy, sell, transfer, and withdraw, and to handle all transactions with regard to United States Savings bonds and Treasury bills, notes, and bonds.
14. To have access to and remove any item from any safe deposit box that has been rented in my name, or in the name of myself and any other person or persons.
15. To do and perform every act necessary or desirable, including to serve as representative payee, with respects to rights and entitlements for my benefit and the benefit of my spouse from the Social Security Administration, Medicare, Medicaid, any branch of military service, the Veterans Administration, and any state Department of Veterans Affairs.
16. To make and change investments, including buy, sell, transfer, and withdraw, in income bearing securities, including common and preferred stocks of corporations, as my said agent in its discretion may deem prudent, and to hold such securities in the name of its nominee or unregistered in such form that transfer thereof may be effected by delivery; and to vote any stock in my name as proxy.
17. To withdraw any monies deposited with any bank, mutual savings bank, credit union, savings and loan association, mutual fund, life insurance company, investment advisor, or broker in my name, or in the name of myself and any other person or persons, and generally to do any business with any such financial institution or agency on my behalf.
18. To change ownership of my life insurance policies and annuities, to borrow cash value from or surrender such life insurance policies and annuities, to make and change beneficiary designations, and to consent and/or waive consent in connection with the designation of beneficiaries of my life insurance policies, annuities, IRAs, and employee benefit plans.
19. To negotiate checks, change beneficiaries, assign, waive, or otherwise transfer rights to any pension to which I am entitled, whether private, federal (including the Office of Personnel Management), state (including Public Employees Retirement System), or other.
20. To elect, declare, or change my domicile for the purpose of transferring securities, federal and state tax elections, and long-term care planning.

21. To establish and fund a trust for my benefit, or the benefit of my spouse, and to amend and/or revoke a revocable trust for my benefit or the benefit of my spouse.
22. To make gifts or other transfers without consideration, outright or in trust, including the forgiveness of indebtedness.
23. To grant, bargain, sell, convey, and transfer real and personal property from my name to the name of my agent or to a trustee of a trust established for my benefit and/or the benefit of my spouse.
24. To employ, compensate, and discharge such domestic and professional personnel, including attorneys, accountants, financial consultants, advisors, consultants, servants, and employees as my agent deems appropriate.
25. To disclaim or renounce any interest or power to which I might be entitled, and to do all acts pursuant to such disclaimer or renunciation required under federal or state law (including the Internal Revenue Code of 1986 and its successors).
26. To release all or a portion of any power of appointment held by me, whether general or special. To release any such power of appointment regarding real property by a deed signed by my agent.
27. Appear and vote for me in person or by proxy at any corporate or other meeting.
28. Cancel or continue my credit cards and charge accounts, use my credit cards to make purchases, and sign charge slips on my behalf.
29. Exercise any right to claim an elective share in any estate or under any Will.
30. Resign from or renounce on my behalf fiduciary positions, including personal representative, trustee, conservator, guardian, attorney-in-fact, and officer or director of a corporation; and discharge me from further responsibility by filing accountings with a court or settling by formal or informal methods.
31. Redirect my mail.
32. Take custody of important documents, including any Will, trust agreements, deeds, life insurance policies, and contracts.
33. To the extent permitted by state law, I nominate my Agent to act as my guardian and conservator if I become incapacitated.
34. Execute and deliver any written instrument and perform any other act necessary or

desirable to carry out any of the powers granted to my Agent under this power of attorney, as fully as I might do personally. I ratify and confirm all acts performed by my Agent pursuant to this power of attorney.

- 35. Third parties who rely in good faith on the authority of my Agent under this power of attorney shall not be liable to me, to my estate, or to my heirs, successors, or assigns. Third parties without actual notice of revocation may conclusively rely on the continued validity of this power of attorney. If requested, my Agent shall furnish, and a third party may conclusively rely on, an affidavit or certificate stating that (1) I was competent at the time this power of attorney was executed, (2) the power of attorney has not been revoked, (3) my Agent continues to serve as attorney-in-fact under the power of attorney, and (4) my Agent is acting within the scope of authority granted under the power of attorney. My Agent may sue or pursue other action against any third party who refuses to honor this power of attorney after such an affidavit or certificate has been provided.
- 36. The powers granted to my Agent under this power of attorney shall continue to be exercisable even though I have become disabled or incompetent.
- 37. The validity and construction of this power of attorney shall be determined under Oregon law.
- 38. ALTERNATE AGENT. If Hubert F. Bierly is unable or unwilling to act as my Agent, I appoint Mark Bierly as my Agent and attorney-in-fact. The term "my Agent" in this power of attorney shall include any alternate agent who is authorized to act under this paragraph.


I have signed this power of attorney this 4th day of May, 2000.



 Jeannette H. Bierly

STATE OF OREGON)
)
 County of Deschutes) ss.

On this 4th day of May, 2000, before me personally appeared Jeannette H. Bierly and acknowledged to me that she executed this power of attorney freely and voluntarily.

[SEAL]




 Notary Public for Oregon
 My commission expires: 11/21/03

Received by OWRD

MAR 15 2003

Salem, OR

Part 3 of 4 – Place of Use – Lessor Information and Signatures

**Complete Table 1 Identify water right(s) proposed to be leased instream
Provide a separate Part 3 for each Lessor (water right interest holder/landowner)**

Table 1

Irrigation District or other Water Purveyor Name: Central Oregon Irrigation District													
Specify Water Right, Priority Date, point of diversion(s) (POD), place of use, tax lot, gov't lot/DLC, acres to be leased, original use type, certificate page number, and any previous lease. If not enough room below, you may add rows (see instructions) or create a spreadsheet/table (matching Table 1) and attach. Any attached table should include reference to the Lessor.													
Water Right #	Priority Date	POD #	Twp	Rng	Sec	Q-Q		Tax Lot	Gov't Lot/DLC #	Acres	Use	Page #	Previous Lease #
94956	10/31/1900	1	17 S	12 E	25	NE	SE	600		5.76	Irrig	37	IL-1663

Any additional information about the right: _____

Farm Deferral Tax Status: Counties make the determination of whether a property qualifies for the farm use assessment without consideration of whether the lands have an associated water right which is leased instream. If you have questions regarding the farm use assessment you should contact your local county assessor. You should contact your County for any weed ordinance and management requirements.

The undersigned declare:

1. I/We agree during the term of this lease to suspend use of water allowed under the water right(s) involved in the lease as well as and any other appurtenant primary or supplemental water right(s); and
2. I/We certify are the lessor(s) (water right interest holder) of the water right(s) in Table 1. If not the deeded land owner, I/we have obtained consent from the deeded land owner and/or have provided documentation of authorization to pursue the instream lease; and
3. I/We affirm that the information in this application is true and accurate.

John Britton
John Britton (Jan 18, 2023 14:26 PST)

Signature of Lessor

Date: Jan 18, 2023

Printed name (and title): John Britton Business name, if applicable: _____
Mailing Address (with state and zip): 62545 Erickson Rd Bend, OR 97701
Phone number (include area code): 541-788-0602 **E-mail address: john@k2-env.com

Maria Britton

Signature of Lessor

Date: Jan 18, 2023

Printed name (and title): Maria Britton Business name, if applicable: _____
Mailing Address (with state and zip): 62545 Erickson Rd Bend, OR 97701
Phone number (include area code): 541-788-3468 **E-mail address: Maria@k2-env.com

Received by OWRD

MAR 15 2023

Salem, OR

Part 3 of 4 – Place of Use – Lessor Information and Signatures

Complete Table 1 Identify water right(s) proposed to be leased instream
Provide a separate Part 3 for each Lessor (water right interest holder/landowner)

Table 1

Irrigation District or other Water Purveyor Name: Central Oregon Irrigation District															
Specify Water Right, Priority Date, point of diversion(s) (POD), place of use, tax lot, gov't lot/DLC, acres to be leased, original use type, certificate page number, and any previous lease. If not enough room below, you may add rows (see instructions) or create a spreadsheet/table (matching Table 1) and attach. Any attached table should include reference to the Lessor.															
Water Right #	Priority Date	POD #	Twp		Rng		Sec	Q-Q		Tax Lot	Gov't Lot/DLC #	Acres	Use	Page #	Previous Lease #
94956	10/31/1900	1	15	S	14	E	26	SE	NW	400		2.38	Irrig	26	None
Any additional information about the right: _____															
Farm Deferral Tax Status: Counties make the determination of whether a property qualifies for the farm use assessment without consideration of whether the lands have an associated water right which is leased instream. If you have questions regarding the farm use assessment you should contact your local county assessor. You should contact your County for any weed ordinance and management requirements.															

The undersigned declare:

1. I/We agree during the term of this lease to suspend use of water allowed under the water right(s) involved in the lease as well as and any other appurtenant primary or supplemental water right(s); and
2. I/We certify are the lessor(s) (water right interest holder) of the water right(s) in Table 1. If not the deeded land owner, I/we have obtained consent from the deeded land owner and/or have provided documentation of authorization to pursue the instream lease; and
3. I/We affirm that the information in this application is true and accurate.

Michael O Brown Date: 1-21-23
 Signature of Lessor

Printed name (and title): Michael Brown Business name, if applicable: Brown's Lone Fir Ranch Mike Brown
 Mailing Address (with state and zip): 14214 SW HWY 126 Powell Butte, OR 97753
 Phone number (include area code): 541-923-7609 **E-mail address: None bjklmbrown@aol.com
541-923-0538

Vivian B Brown Date: 2-3-2023
 Signature of Lessor

Printed name (and title): Vivian Brown Business name, if applicable: Brown's Lone Fir Ranch Vivian Brown
 Mailing Address (with state and zip): 14214 SW HWY 126 Powell Butte, OR 97753
 Phone number (include area code): 541-923-7609 **E-mail address: None
541-923-0538

Received by OWRD

MAR 15 2023

Salem, OR



Crook County Ownership Report

REAL PROPERTY ACCOUNT NAMES

Account Number: 983

Map Tax Lot: 15142600-00400-983

Owner: 14214 SW HWY 126
POWELL BUTTE

OR 97753-
1833

Received by OWRD

MAR 15 2023

Salem, OR

Party Name	Party Type	Ownership Percentage
BROWN MICHAEL	OWNER	100.00
BROWN VIVAN	OWNER	100.00
BROWN MICHAEL	Taxpayer	100.00

Part 3 of 4 – Place of Use – Lessor Information and Signatures

**Complete Table 1 Identify water right(s) proposed to be leased instream
Provide a separate Part 3 for each Lessor (water right interest holder/landowner)**

Table 1

Irrigation District or other Water Purveyor Name: Central Oregon Irrigation District												
Specify Water Right, Priority Date, point of diversion(s) (POD), place of use, tax lot, gov't lot/DLC, acres to be leased, original use type, certificate page number, and any previous lease.												
If not enough room below, you may add rows (see instructions) or create a spreadsheet/table (matching Table 1) and attach.												
Any attached table should include reference to the Lessor.												
Water Right #	Priority Date	POD #	Twp	Rng	Sec	Q-Q	Tax Lot	Gov't Lot/DLC#	Acres	Use	Page #	Previous Lease #
94956	10/31/1900	1	17 S	13 E	33	SW SW	1200		0.63	Irrig	41	IL-1649, IL-1722, IL-1841
Any additional information about the right: _____												
Farm Deferral Tax Status: Counties make the determination of whether a property qualifies for the farm use assessment without consideration of whether the lands have an associated water right which is leased instream. If you have questions regarding the farm use assessment you should contact your local county assessor. You should contact your County for any weed ordinance and management requirements.												

The undersigned declare:

1. I/We agree during the term of this lease to suspend use of water allowed under the water right(s) involved in the lease as well as and any other appurtenant primary or supplemental water right(s); and
2. I/We certify are the lessor(s) (water right interest holder) of the water right(s) in Table 1. If not the deeded land owner, I/we have obtained consent from the deeded land owner and/or have provided documentation of authorization to pursue the instream lease; and
3. I/We affirm that the information in this application is true and accurate.

Franklin Callfas Date: 1-22-23
Signature of Lessor

Received by OWRD

Printed name (and title): Franklin Callfas Business name, if applicable: _____
Mailing Address (with state and zip): 62088 Cody Rd Bend, OR 97701
Phone number (include area code): 541-323-1225 **E-mail address: franklin@intuitivefire.net

MAR 15 2023

Erica Callfas Date: 1/22/23
Signature of Lessor

Salem, OR

Printed name (and title): Erica Callfas Business name, if applicable: _____
Mailing Address (with state and zip): 62088 Cody Rd Bend, OR 97701
Phone number (include area code): 541-848-1857 **E-mail address: ecallfas@yahoo.com

Complete Table 1 Identify water right(s) proposed to be leased instream
 Provide a separate Part 3 for each Lessor (water right interest holder/landowner)

Table 1

Irrigation District or other Water Purveyor Name: Central Oregon Irrigation District

Specify Water Right, Priority Date, point of diversion(s) (POD), place of use, tax lot, gov't lot/DLC, acres to be leased, original use type, certificate page number, and any previous lease.

If not enough room below, you may add rows (see instructions) or create a spreadsheet/table (matching Table 1) and attach. Any attached table should include reference to the Lessor.


Water Right #	Priority Date	POD #	Twp	Rng	Sec	Q-Q	Tax Lot	Gov't Lot/DLC #	Acres	Use	Page #	Previous Lease #
94956	10/31/1900	1	17 S	14 E	25	SW NE	104		10.76	Irrig	43	IL-1642

Any additional information about the right: _____

Farm Deferral Tax Status: Counties make the determination of whether a property qualifies for the farm use assessment without consideration of whether the lands have an associated water right which is leased instream. If you have questions regarding the farm use assessment you should contact your local county assessor. You should contact your County for any weed ordinance and management requirements.

The undersigned declare:

1. I/We agree during the term of this lease to suspend use of water allowed under the water right(s) involved in the lease as well as and any other appurtenant primary or supplemental water right(s); and
2. I/We certify are the lessor(s) (water right interest holder) of the water right(s) in Table 1. If not the deeded land owner, I/we have obtained consent from the deeded land owner and/or have provided documentation of authorization to pursue the instream lease; and
3. I/We affirm that the information in this application is true and accurate.


 Signature of Lessor

Date: 11-25-23

Received by OWRD


Printed name (and title): Lyle Coppinger Business name, if applicable: County Lines, LLC - Registered Agent

MAR 15 2023

Mailing Address (with state and zip): 62655 County Line Rd Bend, OR 97701

Salem, OR

Phone number (include area code): 503-547-9941 **E-mail address: AlfaalfaFarming@gmail.com


 Signature of Lessor

Date: _____

Lyle has full signing authority.

Printed name (and title): Roy Coppinger Business name, if applicable: County Lines, LLC

Mailing Address (with state and zip): 18000 German Town Rd Portland, OR 97231

Phone number (include area code): _____ **E-mail address: _____

**DESCHUTES COUNTY ASSESSOR
REAL PROPERTY ACCOUNT NAMES**

Account # 165679
Map 17142500 00104
Owner COUNTY LINES LLC
18000 GERMAN TOWN RD
PORTLAND OR 97231

Name Type	Name	Ownership Type	Own Pct
OWNER	COUNTY LINES LLC	OWNER	100.00

Received by OWRD

MAR 15 2023

Salem, OR

Business Registry Business Name Search

New Search

Business Entity Data

02-23-2023 09:34

Registry Nbr	Entity Type	Entity Status	Jurisdiction	Registry Date	Next Renewal Date	Renewal Due?
1271549-95	DLLC	INA	OREGON	12-02-2016		
Entity Name		COUNTY LINES, LLC				
Foreign Name						

New Search

Associated Names

Type	PPB		PRINCIPAL PLACE OF BUSINESS			
Addr 1	62655 COUNTY LINE RD					
Addr 2						
CSZ	BEND	OR	97701	Country	UNITED STATES OF AMERICA	

Please click here for general information about registered agents and service of process.

Type	AGT	REGISTERED AGENT		Start Date	Resign Date
Name	LYLE	NW	COPPINGER	12-02-2016	
Addr 1	62655 COUNTY LINE RD				
Addr 2					
CSZ	BEND	OR	97701	Country	UNITED STATES OF AMERICA

Type	MAL	MAILING ADDRESS			
Addr 1	62655 COUNTY LINE RD				
Addr 2					
CSZ	BEND	OR	97701	Country	UNITED STATES OF AMERICA

Type	MEM	MEMBER		Resign Date	
Name	ROY		COPPINGER		
Addr 1	18000 NW GERMANTOWN RD				
Addr 2					
CSZ	PORTLAND	OR	97231	Country	UNITED STATES OF AMERICA

Type	MEM	MEMBER		Resign Date	
Name	LYLE		COPPINGER		
Addr 1	62655 COUNTRY LINE RD				
Addr 2					
CSZ	BEND	OR	97701	Country	UNITED STATES OF AMERICA

New Search

Name History

Business Entity Name	Name Type	Name Status	Start Date	End Date
COUNTY LINES, LLC	EN	CUR	12-02-2016	

Please read before ordering Copies.

New Search

Summary History

Image Available	Action	Transaction Date	Effective Date	Status	Name/Agent Change	Dissolved By
	ADMINISTRATIVE DISSOLUTION	01-31-2019		SYS		
	AMENDED ANNUAL REPORT	12-27-2017		FI		
	AMNDMT TO ANNUAL RPT/INFO STATEMENT	04-04-2017		FI		
	ARTICLES OF ORGANIZATION	12-02-2016		FI	Agent	

© 2023 Oregon Secretary of State. All Rights Reserved.

Received by OWRD

MAR 15 2023

Salem, OR

Part 3 of 4 – Place of Use – Lessor Information and Signatures


**Complete Table 1. Identify water right(s) proposed to be leased instream
Provide a separate Part 3 for each Lessor (water right interest holder/landowner)**

Table 1

Irrigation District or other Water Purveyor Name: Central Oregon Irrigation District															
Specify Water Right, Priority Date, point of diversion(s) (POD), place of use, tax lot, gov't lot/DLC, acres to be leased, original use type, certificate page number, and any previous lease. If not enough room below, you may add rows (see instructions) or create a spreadsheet/table (matching Table 1) and attach. Any attached table should include reference to the Lessor.															
Water Right #	Priority Date	POD #	Twp		Rng		Sec	Q-Q		Tax Lot	Gov't Lot/DLC #	Acres	Use	Page #	Previous Lease #
94956	10/31/1900	1	17	S	13	E	33	NW	SE	100		0.26	IR	41	None
Any additional information about the right: _____															
Farm Deferral Tax Status: Counties make the determination of whether a property qualifies for the farm use assessment without consideration of whether the lands have an associated water right which is leased instream. If you have questions regarding the farm use assessment you should contact your local county assessor. You should contact your County for any weed ordinance and management requirements.															

The undersigned declare:


1. I/We agree during the term of this lease to suspend use of water allowed under the water right(s) involved in the lease as well as and any other appurtenant primary or supplemental water right(s); and
2. I/We certify are the lessor(s) (water right interest holder) of the water right(s) in Table 1. If not the deeded land owner, I/we have obtained consent from the deeded land owner and/or have provided documentation of authorization to pursue the instream lease; and
3. I/We affirm that the information in this application is true and accurate.



 Signature of Lessor

Date: 2/13/23

Printed name (and title): Eric Davenport Business name, if applicable: _____
 Mailing Address (with state and zip): 23150 Roland Pl Bend, OR 97701
 Phone number (include area code): 541-388-6877 **E-mail address: eric@dmsbend.com



 Signature of Lessor

Date: 2/13/23

Printed name (and title): Carolyn Davenport Business name, if applicable: _____
 Mailing Address (with state and zip): 23150 Roland Pl Bend, OR 97701
 Phone number (include area code): 541-388-6877 **E-mail address _____

Received by OWRD

MAR 15 2023

Salem, OR

Part 3 of 4 – Place of Use – Lessor Information and Signatures

**Complete Table 1 Identify water right(s) proposed to be leased instream
Provide a separate Part 3 for each Lessor (water right interest holder/landowner)**

Table 1

Irrigation District or other Water Purveyor Name: Central Oregon Irrigation District															
Specify Water Right, Priority Date, point of diversion(s) (POD), place of use, tax lot, gov't lot/DLC, acres to be leased, original use type, certificate page number, and any previous lease. If not enough room below, you may add rows (see instructions) or create a spreadsheet/table (matching Table 1) and attach. Any attached table should include reference to the Lessor.															
Water Right #	Priority Date	POD #	Twp		Rng		Sec	Q-Q		Tax Lot	Gov't Lot/DLC #	Acres	Use	Page #	Previous Lease #
94956	10/31/1900	1	18	S	12	E	03	NE	NW	600		0.125	IR	45	IL-1456
Any additional information about the right: _____															
Farm Deferral Tax Status: Counties make the determination of whether a property qualifies for the farm use assessment without consideration of whether the lands have an associated water right which is leased instream. If you have questions regarding the farm use assessment you should contact your local county assessor. You should contact your County for any weed ordinance and management requirements.															

The undersigned declare:

1. I/We agree during the term of this lease to suspend use of water allowed under the water right(s) involved in the lease as well as and any other appurtenant primary or supplemental water right(s); and
2. I/We certify are the lessor(s) (water right interest holder) of the water right(s) in Table 1. If not the deeded land owner, I/we have obtained consent from the deeded land owner and/or have provided documentation of authorization to pursue the instream lease; and
3. I/We affirm that the information in this application is true and accurate.

Signature: Bryan Dripps Date: 2/26/2023
Signature of Lessor

Printed name (and title): Bryan Dripps Business name, if applicable: _____
Mailing Address (with state and zip): 1832 SE Bear Creek Rd Bend, OR 97702
Phone number (include area code): 971-219-0890 **E-mail address: bryan.dripps@gmail.com

Received by OWRD

MAR 15 2023

Salem, OR

Part 3 of 4 – Place of Use – Lessor Information and Signatures

**Complete Table 1 Identify water right(s) proposed to be leased instream
Provide a separate Part 3 for each Lessor (water right interest holder/landowner)**

Table 1

Irrigation District or other Water Purveyor Name: Central Oregon Irrigation District												
Specify Water Right, Priority Date, point of diversion(s) (POD), place of use, tax lot, gov't lot/DLC, acres to be leased, original use type, certificate page number, and any previous lease. If not enough room below, you may add rows (see instructions) or create a spreadsheet/table (matching Table 1) and attach. Any attached table should include reference to the Lessor.												
Water Right #	Priority Date	POD #	Twp	Rng	Sec	Q-Q	Tax Lot	Gov't Lot/DLC #	Acres	Use	Page #	Previous Lease #
94956	10/31/1900	1	17 S	12 E	26	SE SW	400		2.05	Irrig	38	IL-834M, IL-1037, IL-1278, IL-1513
Any additional information about the right: _____												
Farm Deferral Tax Status: Counties make the determination of whether a property qualifies for the farm use assessment without consideration of whether the lands have an associated water right which is leased instream. If you have questions regarding the farm use assessment you should contact your local county assessor. You should contact your County for any weed ordinance and management requirements.												

The undersigned declare:

1. I/We agree during the term of this lease to suspend use of water allowed under the water right(s) involved in the lease as well as and any other appurtenant primary or supplemental water right(s); and
2. I/We certify are the lessor(s) (water right interest holder) of the water right(s) in Table 1. If not the deeded land owner, I/we have obtained consent from the deeded land owner and/or have provided documentation of authorization to pursue the instream lease; and
3. I/We affirm that the information in this application is true and accurate.

Scott Thomas
Scott Thomas (Jan 16, 2023 10:43:51)

Date: Jan 16, 2023

Signature of Lessor

Printed name (and title): Scott Thomas, President Business name, if applicable: Eastmont Church
Mailing Address (with state and zip): 62439 Quail Ridge Rd Bend, OR 97701
Phone number (include area code): _____ **E-mail address: scottandjuliethomas@gmail.com

Received by OWRD

MAR 15 2023

Salem, OR

DANIEL PRICE
DANIEL PRICE (Jan 16, 2023 10:13:02)

Date: Jan 16, 2023

Signature of Lessor

Printed name (and title): Dan Price, Executor Pastor Business name, if applicable: Eastmont Church
Mailing Address (with state and zip): 62425 Eagle Rd Bend, OR 97701
Phone number (include area code): 541-300-9566 **E-mail address : Danp@eastmontchurch.com

Business Registry Business Name Search

New Search

Business Entity Data

01-11-2023
09:04

Registry Nbr	Entity Type	Entity Status	Jurisdiction	Registry Date	Next Renewal Date	Renewal Due?
154863-19	DNP	ACT	OREGON	08-05-1981	08-05-2023	
Entity Name	EASTMONT CHURCH					
Foreign Name						
Non Profit Type	RELIGIOUS WITH MEMBERS					

Received by OWRD

MAR 15 2023

New Search

Associated Names

Type	PPB	PRINCIPAL PLACE OF BUSINESS	Salem, OR
Addr 1	62425 EAGLE RD		
Addr 2			
CSZ	BEND	OR 97701	Country UNITED STATES OF AMERICA

Please click [here](#) for general information about registered agents and service of process.

Type	AGT	REGISTERED AGENT	Start Date	06-29-2022	Resign Date
Name	BRADEN BLAINE				
Addr 1	62425 EAGLE RD				
Addr 2					
CSZ	BEND	OR 97701	Country	UNITED STATES OF AMERICA	

Type	MAL	MAILING ADDRESS	
Addr 1	62425 EAGLE RD		
Addr 2			
CSZ	BEND	OR 97701	Country UNITED STATES OF AMERICA

Type	PRE	PRESIDENT		Resign Date
Name	SCOTT THOMAS			
Addr 1	62439 QUAIL RIDGE RD			
Addr 2				
CSZ	BEND	OR 97701	Country	UNITED STATES OF AMERICA

Type	SEC	SECRETARY		Resign Date
Name	DOUG WILLEMS			
Addr 1	1792 NE MARK CT			
Addr 2				
CSZ	BEND	OR 97701	Country	UNITED STATES OF AMERICA

New Search


















Name History

Business Entity Name	Name Type	Name Status	Start Date	End Date
EASTMONT CHURCH	EN	CUR	06-29-2022	
EASTMONT CHURCH OF BEND, OREGON	EN	PRE	08-05-1981	06-29-2022

Please read before ordering Copies.

New Search

Summary History

Image Available	Action	Transaction Date	Effective Date	Status	Name/Agent Change	Dissolved By
	AMENDED ANNUAL REPORT	09-26-2022		FI		
	RESTATED ARTICLES	06-29-2022		FI	Name/Agent	
	AMNDMT TO ANNUAL RPT/INFO STATEMENT	03-07-2022		FI		Received by OWRD
	AMNDMT TO ANNUAL RPT/INFO STATEMENT	03-07-2022		FI		MAR 15 2023
	AMENDED ANNUAL REPORT	07-06-2021		FI		Salem, OR
	AMENDED ANNUAL REPORT	07-08-2020		FI		
	AMENDED ANNUAL REPORT	07-12-2019		FI		
	AMENDED ANNUAL REPORT	07-19-2018		FI		
	AMENDED ANNUAL REPORT	07-05-2017		FI	Agent	
	AMENDED ANNUAL REPORT	07-14-2016		FI		
	AMENDED ANNUAL REPORT	08-05-2015		FI	Agent	
	AMENDED ANNUAL REPORT	07-14-2014		FI		
	AMENDED ANNUAL REPORT	07-03-2013		FI		
	AMENDED ANNUAL REPORT	07-02-2012		FI		
	AMENDED ANNUAL REPORT	07-11-2011		FI		
	AMENDED ANNUAL REPORT	07-02-2010		FI		
	AMENDED ANNUAL REPORT	07-07-2009		FI		
	AMENDED ANNUAL REPORT	07-29-2008		FI		
	AMENDED ANNUAL REPORT	06-29-2007		FI		
	ANNUAL REPORT PAYMENT	06-30-2006		SYS		

	ANNUAL REPORT PAYMENT	07-05-2005		SYS		
	AMNDMT TO ANNUAL RPT/INFO STATEMENT	07-19-2004		FI		
	ANNUAL REPORT PAYMENT	07-15-2004		SYS		
	AMNDMT TO ANNUAL RPT/INFO STATEMENT	07-22-2003		FI		
	ANNUAL REPORT PAYMENT	07-21-2003		SYS		
	ANNUAL REPORT PAYMENT	06-28-2002		SYS		
	AMNDMT TO ANNUAL RPT/INFO STATEMENT	07-09-2001		FI		
	ANNUAL REPORT PAYMENT	06-29-2001		SYS		
	CHANGED RENEWAL	07-21-2000		FI		
	STRAIGHT RENEWAL	07-14-2000		FI		
	CHANGED RENEWAL	07-16-1999		FI		
	STRAIGHT RENEWAL	07-01-1999		FI		
	STRAIGHT RENEWAL	06-25-1998		FI		
	STRAIGHT RENEWAL	07-24-1997		FI		
	CHANGED RENEWAL	07-24-1997		FI		
	STRAIGHT RENEWAL	07-05-1996		FI		
	AMENDED RENEWAL	08-01-1995		FI		
	STRAIGHT RENEWAL	07-28-1994		FI		
	AMENDED RENEWAL	08-13-1993		FI		
	AMENDED RENEWAL	06-24-1992		FI		
	STRAIGHT RENEWAL	07-01-1991		FI		
	AMENDED RENEWAL	06-28-1990		FI		
	STRAIGHT RENEWAL	08-01-1989		FI		
	STRAIGHT RENEWAL	07-01-1988		FI		
	AMENDED RENEWAL	07-22-1987		FI		
	STRAIGHT RENEWAL	07-24-1986		FI		
	AMENDED RENEWAL	10-23-1985		FI		
	STRAIGHT RENEWAL	08-27-1984		FI		

© 2023 Oregon Secretary of State. All Rights Reserved.

Received by OWRD

MAR 15 2023

Salem, OR

Part 3 of 4 – Place of Use – Lessor Information and Signatures

**Complete Table 1 Identify water right(s) proposed to be leased instream
Provide a separate Part 3 for each Lessor (water right interest holder/landowner)**

Table 1

Irrigation District or other Water Purveyor Name: Central Oregon Irrigation District													
Specify Water Right, Priority Date, point of diversion(s) (POD), place of use, tax lot, gov't lot/DLC, acres to be leased, original use type, certificate page number, and any previous lease. If not enough room below, you may add rows (see instructions) or create a spreadsheet/table (matching Table 1) and attach. Any attached table should include reference to the Lessor.													
Water Right #	Priority Date	POD #	Twp	Rng	Sec	Q-Q		Tax Lot	Gov't Lot/DLC #	Acres	Use	Page #	Previous Lease #
94956	10/31/1900	1	18 S	12 E	02	NE	NE	1307		0.47	Irrig	45	IL-1655
Any additional information about the right: _____													
Farm Deferral Tax Status: Counties make the determination of whether a property qualifies for the farm use assessment without consideration of whether the lands have an associated water right which is leased instream. If you have questions regarding the farm use assessment you should contact your local county assessor. You should contact your County for any weed ordinance and management requirements.													

The undersigned declare:

1. I/We agree during the term of this lease to suspend use of water allowed under the water right(s) involved in the lease as well as and any other appurtenant primary or supplemental water right(s); and
2. I/We certify are the lessor(s) (water right interest holder) of the water right(s) in Table 1. If not the deeded land owner, I/we have obtained consent from the deeded land owner and/or have provided documentation of authorization to pursue the instream lease; and
3. I/We affirm that the information in this application is true and accurate.

Courtney Eastwood

Signature of Lessor

Date: 1/23/23

Printed name (and title): Courtney Eastwood Business name, if applicable: _____

Mailing Address (with state and zip): 21539 Bear Creek Rd, Bend, OR 97701

Phone number (Include area code): 310-619-1323 **E-mail address: courtney_eastwood@yahoo.com

Andrew Mills

Signature of Lessor

Date: 1/23/23

Printed name (and title): Andrew Mills Business name, if applicable: _____

Mailing Address (with state and zip): 21539 Bear Creek Rd, Bend, OR 97701

Phone number (Include area code): _____ **E-mail address: _____

Received by OWRD

MAR 15 2023

Salem, OR

Part 3 of 4 – Place of Use – Lessor Information and Signatures

**Complete Table 1 Identify water right(s) proposed to be leased instream
Provide a separate Part 3 for each Lessor (water right interest holder/landowner)**

Table 1

Irrigation District or other Water Purveyor Name: Central Oregon Irrigation District															
Specify Water Right, Priority Date, point of diversion(s) (POD), place of use, tax lot, gov't lot/DLC, acres to be leased, original use type, certificate page number, and any previous lease.															
If not enough room below, you may add rows (see instructions) or create a spreadsheet/table (matching Table 1) and attach. Any attached table should include reference to the Lessor.															
Water Right #	Priority Date	POD #	Twp		Rng		Sec	Q-Q		Tax Lot	Gov't Lot/DLC #	Acres	Use	Page #	Previous Lease #
94956	10/31/1900	1	15	S	14	E	13	SE	SW	206		3.87	Irrig	24	IL-1909, IL-1843

Any additional information about the right: _____

Farm Deferral Tax Status: Counties make the determination of whether a property qualifies for the farm use assessment without consideration of whether the lands have an associated water right which is leased instream. If you have questions regarding the farm use assessment you should contact your local county assessor. You should contact your County for any weed ordinance and management requirements.

The undersigned declare:

1. I/We agree during the term of this lease to suspend use of water allowed under the water right(s) involved in the lease as well as and any other appurtenant primary or supplemental water right(s); and
2. I/We certify are the lessor(s) (water right interest holder) of the water right(s) in Table 1. If not the deeded land owner, I/we have obtained consent from the deeded land owner and/or have provided documentation of authorization to pursue the instream lease; and
3. We affirm that the information in this application is true and accurate.

Dixie Echeverria Date: 2-1-23
Signature of Lessor

Printed name (and title): Dixie Echeverria Business name, if applicable: ELH, LLC
Mailing Address (with state and zip): PO BOX 131 Powell Butte, OR 97753
Phone number (include area code): 541-314-5252 **E-mail address: Columbia Feeders <columbiafeeders@yahoo.com>

Patrick Echeverria Date: 2-1-23
Signature of Lessor

Printed name (and title): Patrick Echeverria Business name, if applicable: ELH, LLC
Mailing Address (with state and zip): PO BOX 131 Powell Butte, OR 97753
Phone number (include area code): _____ **E-mail address: Columbia Feeders <columbiafeeders@yahoo.com>

Received by OWRD
MAR 15 2023
Salem, OR

Business Registry Business Name Search

New Search

Business Entity Data

02-23-2023 11:24

Registry Nbr	Entity Type	Entity Status	Jurisdiction	Registry Date	Next Renewal Date	Renewal Due?
547260-97	DLLC	ACT	OREGON	09-16-2008	09-16-2023	
Entity Name		ELH, LLC				
Foreign Name						

New Search

Associated Names

Type	PPB	PRINCIPAL PLACE OF BUSINESS				
Addr 1	76855 HWY 207					
Addr 2						
CSZ	ECHO	OR	97826	Country	UNITED STATES OF AMERICA	

Please click [here](#) for general information about registered agents and service of process.

Type	AGT	REGISTERED AGENT			Start Date	09-16-2008	Resign Date
Name	DIXIE ECHEVERRIA						
Addr 1	76855 HWY 207						
Addr 2							
CSZ	ECHO	OR	97826	Country	UNITED STATES OF AMERICA		

Type	MAL	MAILING ADDRESS			
Addr 1	PO BOX 131				
Addr 2					
CSZ	POWELL BUTTE	OR	97753	Country	UNITED STATES OF AMERICA

Type	MEM	MEMBER			Resign Date
Name	DIXIE ECHEVERRIA				
Addr 1	76855 HWY 207				
Addr 2					
CSZ	ECHO	OR	97826	Country	UNITED STATES OF AMERICA

Type	MEM	MEMBER			Resign Date
Name	PATRICK ECHEVERRIA				
Addr 1	76855 HWY 207				
Addr 2					
CSZ	ECHO	OR	97826	Country	UNITED STATES OF AMERICA

New Search

Name History

Business Entity Name	Name Type	Name Status	Start Date	End Date
ELH, LLC	EN	CUR	09-16-2008	

Please read before ordering Copies.

New Search

Summary History

Image Available	Action	Transaction Date	Effective Date	Status	Name/Agent Change	Dissolved By
	AMENDED ANNUAL REPORT	10-28-2022		FI		
	AMNDMT TO ANNUAL RPT/INFO STATEMENT	06-21-2022		FI		
	REINSTATEMENT AMENDED	04-12-2022		FI		
	ADMINISTRATIVE DISSOLUTION	11-24-2021		SYS		
	ANNUAL REPORT PAYMENT	08-13-2020		SYS		
	ANNUAL REPORT PAYMENT	08-26-2019		SYS		
	ANNUAL REPORT PAYMENT	08-10-2018		SYS		
	ANNUAL REPORT PAYMENT	08-18-2017		SYS		
	AMENDED ANNUAL REPORT	08-17-2016		FI		
	ANNUAL REPORT PAYMENT	08-14-2015		SYS		
	ANNUAL REPORT PAYMENT	08-22-2014		SYS		
	AMENDED ANNUAL REPORT	08-05-2013		FI		
	AMENDED ANNUAL REPORT	08-06-2012		FI		
	AMENDED ANNUAL REPORT	08-08-2011		FI		
	ANNUAL REPORT PAYMENT	08-09-2010	08-06-2010	SYS		
	AMENDED ANNUAL REPORT	08-10-2009		FI		
	ARTICLES OF ORGANIZATION	09-16-2008		FI	Agent	

Received by OWRD

MAR 15 2023

Salem, OR

Part 3 of 4 – Place of Use – Lessor Information and Signatures

**Complete Table 1. Identify water right(s) proposed to be leased instream
Provide a separate Part 3 for each Lessor (water right interest holder/landowner)**

Table 1

Irrigation District or other Water Purveyor Name: Central Oregon Irrigation District													
Specify Water Right, Priority Date, point of diversion(s) (POD), place of use, tax lot, gov't lot/DLC, acres to be leased, original use type, certificate page number, and any previous lease.													
If not enough room below, you may add rows (see instructions) or create a spreadsheet/table (matching Table 1) and attach.													
Any attached table should include reference to the Lessor.													
Water Right #	Priority Date	ROD #	Twp	Rng	Sec	Q-Q		Tax Lot	Gov't Lot/DLC #	Acres	Use	Page #	Previous Lease #
94956	10/31/1900	1	17 S	13 E	33	NW	NE	200		2.27	IR	41	IL-1587, IL-1657, IL-1844

Any additional information about the right: _____

Farm Deferral Tax Status: Counties make the determination of whether a property qualifies for the farm use assessment without consideration of whether the lands have an associated water right which is leased instream. If you have questions regarding the farm use assessment you should contact your local county assessor. You should contact your County for any weed ordinance and management requirements.

The undersigned declare:

1. I/We agree during the term of this lease to suspend use of water allowed under the water right(s) involved in the lease as well as and any other appurtenant primary or supplemental water right(s); and
2. I/We certify are the lessor(s) (water right interest holder) of the water right(s) in Table 1. If not the deeded land owner, I/we have obtained consent from the deeded land owner and/or have provided documentation of authorization to pursue the instream lease; and
3. I/We affirm that the information in this application is true and accurate.


Signature of Lessor

Date: 2/15/23

Received by OWRD

Printed name (and title): Doug Hermanson Business name, if applicable: _____
Mailing Address (with state and zip): 23045 Alfalfa Mkt Rd Bend, OR 97701
Phone number (include area code): 541-610-2430 **E-mail address: reverental@gmail.com

MAR 15 2023


Signature of Lessor

Date: 2/15/23

Salem, OR

Printed name (and title): Erin Walling Business name, if applicable: _____
Mailing Address (with state and zip): 23045 Alfalfa Mkt Rd Bend, OR 97701
Phone number (include area code): 541-610-2430 **E-mail address: hocade@gmail.com

Received by OWRD

MAR 15 2023

Salem, OR

Part 3 of 4 - Place of Use - Lessor Information and Signatures

Complete Table 1 (Identify water right(s) proposed to be leased instream)
Provide a separate Part 3 for each Lessor (water right interest holder/landowner)

Table 1

Irrigation District or other Water Purveyor Name: Central Oregon Irrigation District
Specify Water Right, Priority Date, point of diversion(s) (POD), place of use, tax lot, gov't lot/DLC, acres to be leased, original use type, certificate page number, and any previous lease.
If not enough room below, you may add rows (see instructions) or create a spreadsheet/table (matching Table 1) and attach.
Any attached table should include reference to the Lessor.
Water Right #, Priority Date, POD #, Twp, Rng, Sec, Q-Q, Tax Lot, Gov't Lot/DLC #, Acres, Use, Page #, Previous Lease #
94956, 10/31/1900, 1, 17 S, 13 E, 28 SE NW, 2000, 6:35, Irrig, 40, IL-1893, IL-1657
Any additional information about the right:
Farm Deferral Tax Status: Counties make the determination of whether a property qualifies for the farm use assessment without consideration of whether the lands have an associated water right which is leased instream. If you have questions regarding the farm use assessment you should contact your local county assessor. You should contact your County for any weed ordinance and management requirements.

The undersigned declare:

- 1. I/We agree during the term of this lease to suspend use of water allowed under the water right(s) involved in the lease as well as any other appurtenant primary or supplemental water right(s); and
2. I/We certify are the lessor(s) (water right interest holder) of the water right(s) in Table 1. If not the deeded land owner, I/we have obtained consent from the deeded land owner and/or have provided documentation of authorization to pursue the instream lease; and
3. I/We affirm that the information in this application is true and accurate.

Signature of Lessor

Date: 1/7/23

Printed name (and title): Timothy Hewitt Business name, if applicable:
Mailing Address (with state and zip): 62635 Waugh Rd. Bend, OR 97701
Phone number (include area code): 541-280-2350 **E-mail address: tlbb.hewitt@gmail.com

Signature of Lessor

Date: 1/7/23

Printed name (and title): Lori Hewitt Business name, if applicable:
Mailing Address (with state and zip): 62635 Waugh Rd. Bend, OR 97701
Phone number (include area code): 541-280-2350 **E-mail address: tlbb.hewitt@gmail.com

**Complete Table 1 Identify water right(s) proposed to be leased instream
Provide a separate Part 3 for each Lessor (water right interest holder/landowner)**

Table 1

Irrigation District or other Water Purveyor Name: Central Oregon Irrigation District

Specify Water Right, Priority Date, point of diversion(s) (POD), place of use, tax lot, gov't lot/DLC, acres to be leased, original use type, certificate page number, and any previous lease.

If not enough room below, you may add rows (see instructions) or create a spreadsheet/table (matching Table 1) and attach.

Any attached table should include reference to the Lessor.

Water Right #	Priority Date	POD #	Twp	Rng	Sec	Q-Q	Tax Lot	Gov't Lot/DLC #	Acres	Use	Page #	Previous Lease #
94956	10/31/1900	1	18 S	13 E	11	NE NE	100		6.7	IR	41	IL-908, IL-1295, IL-1657
94956	10/31/1900	1	18 S	13 E	11	NE NE	200		2.59	IR	41	IL-1295, IL-1657

Any additional information about the right: *This is the total acreage NOT under pivot*

Farm Deferral Tax Status: Counties make the determination of whether a property qualifies for the farm use assessment without consideration of whether the lands have an associated water right which is leased instream. If you have questions regarding the farm use assessment you should contact your local county assessor. You should contact your County for any weed ordinance and management requirements.

The undersigned declare:

- I/We agree during the term of this lease to suspend use of water allowed under the water right(s) involved in the lease as well as and any other appurtenant primary or supplemental water right(s); and
- I/We certify are the lessor(s) (water right interest holder) of the water right(s) in Table 1. If not the deeded land owner, I/we have obtained consent from the deeded land owner and/or have provided documentation of authorization to pursue the instream lease; and
- I/We affirm that the information in this application is true and accurate.



Signature of Lessor

Date: 2/28/2023

Printed name (and title): James Hillman Business name, if applicable: _____
Mailing Address (with state and zip): 2630 N Hayden Island Portland, OR 97217
Phone number (include area code): 503-330-8991 **E-mail address: jim@hillman.email



Signature of Lessor

Date: 2/28/2023

Printed name (and title): Lucy Park Business name, if applicable: _____
Mailing Address (with state and zip): 2630 N Hayden Island Portland, OR 97217
Phone number (include area code): 503-740-4969 **E-mail address: lucy@modernartllc.com

Received by OWRD

MAR 15 2023

Salem, OR

Part 3 of 4 – Place of Use – Lessor Information and Signatures

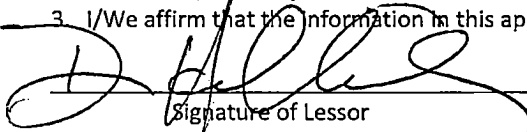
**Complete Table 1 Identify water right(s) proposed to be leased instream
Provide a separate Part 3 for each Lessor (water right interest holder/landowner)**

Table 1

Irrigation District or other Water Purveyor Name: Central Oregon Irrigation District															
Specify Water Right, Priority Date, point of diversion(s) (POD), place of use, tax lot, gov't lot/DLC, acres to be leased, original use type, certificate page number, and any previous lease. If not enough room below, you may add rows (see instructions) or create a spreadsheet/table (matching Table 1) and attach. Any attached table should include reference to the Lessor.															
Water Right #	Priority Date	POD #	Twp		Rng		Sec	Q-Q		Tax Lot	Gov't Lot/DLC #	Acres	Use	Page #	Previous Lease #
94956	10/31/1900	1	17	S	12	E	12	SE	SW	500		31.5	IR	35	IL-1587, IL-1715, IL-1799, IL-1907
Any additional information about the right: _____															
Farm Deferral Tax Status: Counties make the determination of whether a property qualifies for the farm use assessment without consideration of whether the lands have an associated water right which is leased instream. If you have questions regarding the farm use assessment you should contact your local county assessor. You should contact your County for any weed ordinance and management requirements.															

The undersigned declare:

1. I/We agree during the term of this lease to suspend use of water allowed under the water right(s) involved in the lease as well as and any other appurtenant primary or supplemental water right(s); and
2. I/We certify are the lessor(s) (water right interest holder) of the water right(s) in Table 1. If not the deeded land owner, I/we have obtained consent from the deeded land owner and/or have provided documentation of authorization to pursue the instream lease; and
3. I/We affirm that the information in this application is true and accurate.

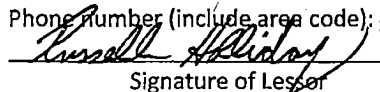

Signature of Lessor

Date: 3/1/23

Received by OWRD

Printed name (and title): David Holliday Business name, if applicable: _____
Mailing Address (with state and zip): 63693 Cricketwood Rd Bend, OR 97701
Phone number (include area code): 458-836-9124 **E-mail address: _____

MAR 15 2023


Signature of Lessor

Date: 3-1-23

Salem, OR

Printed name (and title): Russell Holliday Business name, if applicable: _____
Mailing Address (with state and zip): 63693 Cricketwood Rd Bend, OR 97701
Phone number (include area code): 541-382-6683 **E-mail address: _____

Part 3 of 4 – Place of Use – Lessor Information and Signatures

**Complete Table 1 Identify water right(s) proposed to be leased instream
Provide a separate Part 3 for each Lessor (water right interest holder/landowner)**

Table 1

Irrigation District or other Water Purveyor Name: Central Oregon Irrigation District															
Specify Water Right, Priority Date, point of diversion(s) (POD), place of use, tax lot, gov't lot/DLC, acres to be leased, original use type, certificate page number, and any previous lease. If not enough room below, you may add rows (see instructions) or create a spreadsheet/table (matching Table 1) and attach. Any attached table should include reference to the Lessor.															
Water Right #	Priority Date	POD #	Twp		Rng		Sec	Q-Q		Tax Lot	Gov't Lot/DLC #	Acres	Use	Page #	Previous Lease #
94956	10/31/1900	1	17	S	14	E	22	NE	SE	802		4.97	Irrig	43	IL-1753
Any additional information about the right: _____															
Farm Deferral Tax Status: Counties make the determination of whether a property qualifies for the farm use assessment without consideration of whether the lands have an associated water right which is leased instream. If you have questions regarding the farm use assessment you should contact your local county assessor. You should contact your County for any weed ordinance and management requirements.															

The undersigned declare:

1. I/We agree during the term of this lease to suspend use of water allowed under the water right(s) involved in the lease as well as and any other appurtenant primary or supplemental water right(s); and
2. I/We certify are the lessor(s) (water right interest holder) of the water right(s) in Table 1. If not the deeded land owner, I/we have obtained consent from the deeded land owner and/or have provided documentation of authorization to pursue the instream lease; and
3. I/We affirm that the information in this application is true and accurate.

Jocelyn Anderson
Signature of Lessor

Date: Jan 27, 2023

Printed name (and title): Jocelyn Anderson Business name, if applicable: JAAW, LLC
Mailing Address (with state and zip): 62905 Johnson Ranch Rd Bend, OR 97701
Phone number (include area code): 530-514-9883 **E-mail address: andersonjocelyn@gmail.com

Received by OWRD

MAR 15 2023

Salem, OR

Business Registry Business Name Search

01-10-2023
15:55

New Search

Business Entity Data

Registry Nbr	Entity Type	Entity Status	Jurisdiction	Registry Date	Next Renewal Date	Renewal Due?
1094593-96	DLLC	ACT	OREGON	03-11-2015	03-11-2023	
Entity Name JAAW, LLC						
Foreign Name						

New Search

Associated Names

Type	PPB	PRINCIPAL PLACE OF BUSINESS		
Addr 1	62905 JOHNSON RANCH ROAD			
Addr 2				
CSZ	BEND	OR	97701	Country UNITED STATES OF AMERICA

Please click [here](#) for general information about registered agents and service of process.

Type	AGT	REGISTERED AGENT	Start Date	03-31-2021	Resign Date	
Name	JOCELYN	ANDERSON				
Addr 1	62905 JOHNSON RANCH ROAD					
Addr 2						
CSZ	BEND	OR	97701	Country	UNITED STATES OF AMERICA	

Type	MAL	MAILING ADDRESS		
Addr 1	61141 S HIGHWAY 97 #417			
Addr 2				
CSZ	BEND	OR	97702	Country UNITED STATES OF AMERICA

Type	MEM	MEMBER		Resign Date	
Name	JOCELYN	ANDERSON			
Addr 1	62905 JOHNSON RANCH RD				
Addr 2					
CSZ	BEND	OR	97701	Country	UNITED STATES OF AMERICA

New Search

Name History

Business Entity Name	Name Type	Name Status	Start Date	End Date
JAAW, LLC	EN	CUR	03-11-2015	










Received by OWRD

Please read before ordering Copies.

MAR 15 2023

Salem, OR

New Search**Summary History**

Image Available	Action	Transaction Date	Effective Date	Status	Name/Agent Change	Dissolved By
	AMENDED ANNUAL REPORT	03-17-2022		FI		
	AMENDED ANNUAL REPORT	03-31-2021		FI	Agent	
	AMENDED ANNUAL REPORT	02-04-2020		FI	Agent	
	AMENDED ANNUAL REPORT	03-02-2019		FI		
	AMENDED ANNUAL REPORT	02-06-2018		FI		
	AMENDED ANNUAL REPORT	03-08-2017		FI		
	AMENDED ANNUAL REPORT	03-08-2016		FI		
	AMNDMT TO ANNUAL RPT/INFO STATEMENT	11-24-2015		FI	Agent	
	ARTICLES OF ORGANIZATION	03-11-2015		FI	Agent	

© 2023 Oregon Secretary of State. All Rights Reserved.

Received by OWRD

MAR 15 2023

Salem, OR

Part 3 of 4 – Place of Use – Lessor Information and Signatures


**Complete Table 1. Identify water right(s) proposed to be leased instream
Provide a separate Part 3 for each Lessor (water right interest holder/landowner)**

Table 1

Irrigation District or other Water Purveyor Name: Central Oregon Irrigation District												
Specify Water Right, Priority Date, point of diversion(s) (POD), place of use, tax lot, gov't lot/DLC, acres to be leased, original use type, certificate page number, and any previous lease. If not enough room below, you may add rows (see instructions) or create a spreadsheet/table (matching Table 1) and attach. Any attached table should include reference to the Lessor.												
Water Right #	Priority Date	POD #	Twp	Rng	Sec	Q-Q	Tax Lot	Gov't Lot/DLC #	Acres	Use	Page #	Previous Lease #
94956	10/31/1900	1	18 S	12 E	02	NE SE	1319		1.0	Irrig	45	None
Any additional information about the right: _____												
Farm Deferral Tax Status: Counties make the determination of whether a property qualifies for the farm use assessment without consideration of whether the lands have an associated water right which is leased instream. If you have questions regarding the farm use assessment you should contact your local county assessor. You should contact your County for any weed ordinance and management requirements.												

The undersigned declare:

1. I/We agree during the term of this lease to suspend use of water allowed under the water right(s) involved in the lease as well as and any other appurtenant primary or supplemental water right(s); and
2. I/We certify are the lessor(s) (water right interest holder) of the water right(s) in Table 1. If not the deeded land owner, I/we have obtained consent from the deeded land owner and/or have provided documentation of authorization to pursue the instream lease; and
3. I/We affirm that the information in this application is true and accurate.



Signature of Lessor

Date: 2/24/2023

Printed name (and title): Amber Keyser, Registered Agent Business name, if applicable: Jewish Community of Central Oregon
Mailing Address (with state and zip): 2011 NW 4th Street Bend, OR 97703
Phone number (include area code): 503-293-3290 **E-mail address: jccobend@gmail.com

Received by OWRD

MAR 15 2023

Salem, OR

Business Registry Business Name Search

New Search

Business Entity Data

02-07-2023 11:53

Registry Nbr	Entity Type	Entity Status	Jurisdiction	Registry Date	Next Renewal Date	Renewal Due?
333483-84	DNP	ACT	OREGON	03-01-1993	03-01-2024	
Entity Name JEWISH COMMUNITY OF CENTRAL OREGON						
Foreign Name						
Non Profit Type RELIGIOUS WITH MEMBERS						

New Search

Associated Names

Type	PPB	PRINCIPAL PLACE OF BUSINESS				
Addr 1	21555 MODOC LN					
Addr 2						
CSZ	BEND	OR	97702	Country	UNITED STATES OF AMERICA	

Please click [here](#) for general information about registered agents and service of process.

Type	AGT	REGISTERED AGENT	Start Date	12-15-2022	Resign Date
Name	AMBER		KEYSER		
Addr 1	2011 NW 4TH STREET				
Addr 2					
CSZ	BEND	OR	97703	Country	UNITED STATES OF AMERICA

Type	MAL	MAILING ADDRESS				
Addr 1	PO BOX 1773					
Addr 2						
CSZ	BEND	OR	97709	Country	UNITED STATES OF AMERICA	

Type	PRE	PRESIDENT				
Name	AMBER		JESSEN		KEYSER	
Addr 1	2011 NW 4TH STREET					
Addr 2						
CSZ	BEND	OR	97703	Country	UNITED STATES OF AMERICA	

Type	SEC	SECRETARY				
Name	DELA		KIRSCH			
Addr 1	2765 NE RED OAK DRIVE					
Addr 2						
CSZ	BEND	OR	97701	Country	UNITED STATES OF AMERICA	

New Search

Name History

Business Entity Name	Name Type	Name Status	Start Date	End Date
JEWISH COMMUNITY OF CENTRAL OREGON	EN	CUR	03-01-1993	

Please read before ordering Copies.

New Search

Summary History

Image Available	Action	Transaction Date	Effective Date	Status	Name/Agent Change	Dissolved By
	AMENDED ANNUAL REPORT	01-26-2023		FI		
	AMNDMT TO ANNUAL RPT/INFO STATEMENT	12-15-2022		FI	Agent	
	AMENDED ANNUAL REPORT	03-03-2022		FI		
	AMENDED ANNUAL REPORT	02-08-2021		FI	Agent	
	AMENDED ANNUAL REPORT	01-30-2020		FI		
	AMENDED ANNUAL REPORT	03-15-2019		FI	Agent	
	AMENDED ANNUAL REPORT	03-19-2018		FI		
	AMENDED ANNUAL REPORT	03-03-2017		FI	Agent	Received by OWRD
	AMENDED ANNUAL REPORT	02-10-2016		FI		
	AMENDED ANNUAL REPORT	02-07-2015		FI		
	AMENDED ANNUAL REPORT	02-25-2014		FI		MAR 15 2023
	AMENDED ANNUAL REPORT	03-18-2013		FI		
	AMENDED ANNUAL REPORT	01-23-2012		FI		
	AMENDED ANNUAL REPORT	03-03-2011		FI	Agent	Salem, OR
	AMENDED ANNUAL REPORT	02-04-2010		FI	Agent	
	AMENDED ANNUAL REPORT	02-02-2009		FI		
	AMENDED ANNUAL REPORT	02-13-2008		FI		
	AMENDED ANNUAL REPORT	01-25-2007		FI		
	ANNUAL REPORT PAYMENT	02-06-2006		SYS		
	REINSTATEMENT AMENDED	08-12-2005		FI		
	ADMINISTRATIVE DISSOLUTION	05-02-2003		SYS		
	CHANGE OF REGISTERED AGENT/ADDRESS	05-10-2002		FI	Agent	
	AMNDMT TO ANNUAL RPT/INFO STATEMENT	05-10-2002		FI		
	ANNUAL REPORT PAYMENT	03-19-2002		SYS		
	ANNUAL REPORT PAYMENT	01-23-2001		SYS		
	CHANGED RENEWAL	02-10-2000		FI		
	AGENT/AUTH REP CHNG	02-10-2000		FI		
	STRAIGHT RENEWAL	01-20-2000		FI		
	STRAIGHT RENEWAL	02-16-1999		FI		
	STRAIGHT RENEWAL	01-29-1998		FI		
	CHANGED RENEWAL	01-29-1998		FI		
	AGENT/AUTH REP CHNG	01-29-1998		FI		
	STRAIGHT RENEWAL	02-18-1997		FI		
	CHANGED RENEWAL	02-18-1997		FI		
	STRAIGHT RENEWAL	02-12-1996		FI		
	CHANGED RENEWAL	02-12-1996		FI		
	AMENDED RENEWAL	02-13-1995		FI		
	AGENT/AUTH REP CHNG	02-13-1995		FI		
	AMENDED RENEWAL	03-03-1994		FI		

	NB AMENDMENT	05-13-1993		FI		
	NEW FILING	03-01-1993		FI		

© 2023 Oregon Secretary of State. All Rights Reserved.

Received by OWRD

MAR 15 2023

Salem, OR

Part 4 of 4 – Water Right and Instream Use Information

Use a separate Part 4 for each water right to be leased instream

Table 2

Use Table 2 to illustrate the totals for the water right proposed to be leased instream (based on Part 3 of 4) Water Right # 94956

Total rate and volume by priority date, POD, use and acreage as appropriate considering the right to be leased. If not enough room below, you may add rows (see instructions) or create a spreadsheet (matching Table 2 and clearly labeled) and attach.
(cfs = cubic feet per second and af = acre-feet)

Priority Date	POD #	Use	Acreage	Other Information (such as conditions/limitations on the right)	Rate (cfs)	Volume (af)
10/31/1900	1	IR	85.375	Season 1 rate/Total Volume	1.057	837.37
10/31/1900	1	IR	85.375	Season 2 rate	1.409	
10/31/1900	1	IR	85.375	Season 3 rate	1.863	
12/02/1907	1	IR	85.375	Season 3 rate	0.746	

Total af from storage, if applicable: _____ AF or N/A

If the POD is not described on the certificate or, if there is more than one POD listed on the certificate, then the specific POD must be described:

Table 3

Instream Use created by the lease	River Basin: <u>Deschutes</u>	River/Stream Name: <u>Deschutes River, tributary to Columbia River</u>				
Proposed Instream Reach: <input checked="" type="checkbox"/> A reach typically begins at the POD and ends at the mouth of the source stream: From the POD <u>1 and 11</u> to <u>Lake Billy Chinook</u>	Or Proposed Instream Point: <input type="checkbox"/> Instream use protected at the POD					
OR <input type="checkbox"/> Please check this box if you are not sure of the proposed reach and want water to be protected within a reach below the POD, if possible. If no reach is identified or the above box is not checked, and there is only one POD listed on the water right, the lease may be processed to be protected at the POD.)						
Instream Portion: May not exceed the maximum rate/volume for the right (identified in Table 2)						
Use the table 3 to illustrate the instream rate, volume and instream period by priority date, POD, Use and acreage, as appropriate. If not enough room below, you may add rows (see instructions) or create a spreadsheet (clearly labeled and matching the below portion of Table 3) and attach.						
Priority date	POD #	Use	Acreage	Proposed Instream Period	Instream Rate (cfs)	Total instream volume (af)
10/31/1900	1	IR	85.375	Season 1 rate/Total Volume	0.587	465.34
10/31/1900	1	IR	85.375	Season 2 rate	0.783	
10/31/1900	1	IR	85.375	Season 3 rate	1.449	
OR <input type="checkbox"/> Please check this box if you are not sure of the proposed rate, volume and instream period. As part of its review process, the Department will identify the appropriate instream rate, volume and period considering the water right(s) being leased and instream benefits.						
<input checked="" type="checkbox"/> Yes <input type="checkbox"/> N/A Conditions to avoid enlargement or injury to other water rights, if any, or other limitations: list here <u>Instream flow allocated on daily average basis up to the described rate from April 1- October 26</u>						
Note: The Department may identify additional conditions to prevent injury and/or enlargement.					Received by OWRD	
Any additional information about the proposed instream use: <u>Leased instream as mitigation project</u>						

**This table will calculate flow rate factors and duty for Central Oregon Irrigation District
Instream Leases with water instream under October 31, 1900 priority date only**

Enter Total Number of Acres to be Leased Instream Here from POD #1 (CO Canal)	85.375
---	---------------

Received by OWRD

MAR 15 2023

Salem, OR

POD #1 Starting Point - total acres	25,171.980		
Starting Point - rate	Full Right at POD #1	October 31, 1900	December 2, 1907
	Starting Point - Rate*	Starting Point - Rate	Starting Point - Rate
Season 1	311.542	311.542	
Season 2	415.386	415.386	
Season 3	769.241	549.238	220.003
Start Point - duty*	246,890.000		

*Estimated start point based on changes since issuance of Cert 94956 (issuance March 6, 2020)

Information highlighted with blue font is to be entered on to the Instream Lease Application Form

For Primary Water Right - Certificate 94956 at POD #1

Rate (CFS) associated with leased rights for Section 1.5 of the Lease Application Form				
Enter Rates by season and priority date on Instream Lease Form		Full Rate	October 31, 1900	December 2, 1907
Season 1		1.057	1.057	
Season 2		1.409	1.409	
Season 3		2.609	1.863	0.746
Duty (AF) associated with leased right for Section 1.5 of the Lease Application Form				
Duty (decree) AF/Acre =	9.81	This section shows the prorated amounts by which the water right will be reduced at POD		
	837.37			

Rate (CFS) leased instream for Section 2.2 of the Lease Application Form		Volume (AF) leased instream for Section 2.2 of the Lease Application Form	
Enter Rates by season on Instream Lease Application Form	Full Rate if under October 31, 1900 priority date only	Enter Duty on Instream Lease Application Form	
Season 1	0.587	Duty (decree) AF/Acre = 5.45	
Season 2	0.783	Max volume =	465.34
Season 3	1.449		

Additional Conditions to Prevent Injury for Section 2.2 of the Lease Application Form			
	# days	AF/Season	9.91 AF Duty - 45% = 5.45
Season 1*	56	65.20	Total = 465.34
Season 2	30	46.59	
Season 3	123	353.51	
	Season total =	465.30	
Water protected instream:	April 1 through October 26		

* Note - The number of days that water may be protected instream in Season 1 has been reduced to prevent enlargement of the right.

DESCHUTES COUNTY SEC.02 T18S R12E

Received by OWRD

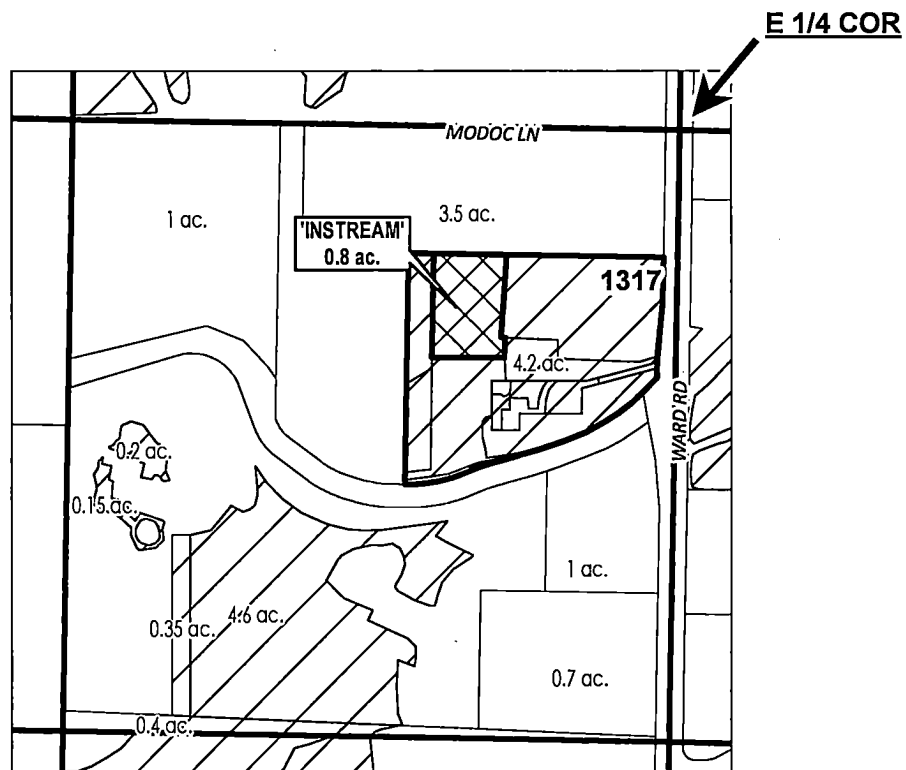
SCALE - 1" = 400'

MAR 15 2023



Salem, OR

NE 1/4 OF THE SE 1/4



# ac.	PARCELS W/ WATER RIGHTS
	EXISTING WATER RIGHTS
	INSTREAM LANDS



APPLICATION FOR 1 YEAR INSTREAM LEASE

NAME: Aguilar, Keifer/Tiffany

TAXLOTS #: 1317

0.8 ACRES

DATE: 1/26/2023

DESCHUTES COUNTY SEC.19 T17S R13E

Received by OWRD

SCALE - 1" = 400'

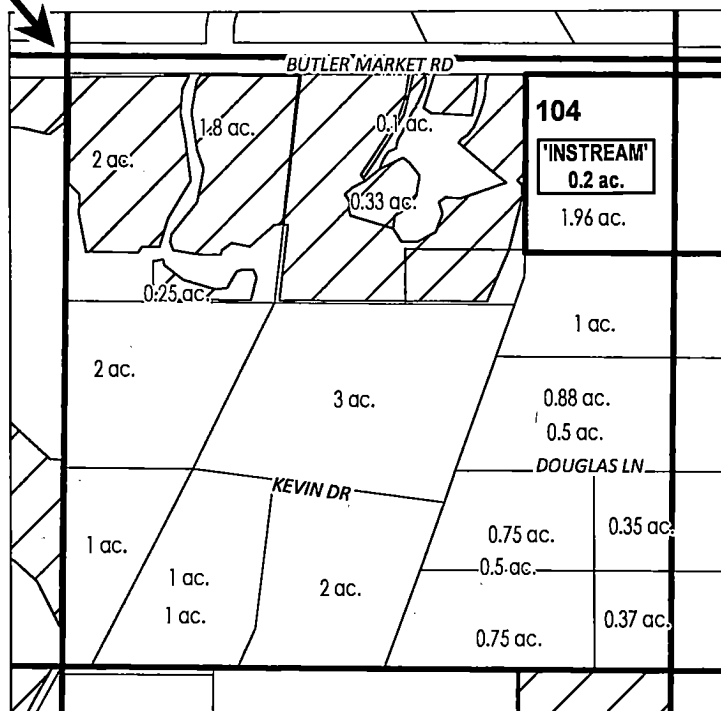
MAR 15 2023



Salem, OR

NW 1/4 OF THE NE 1/4

N 1/4 COR



# ac.	PARCELS W/ WATER RIGHTS
	EXISTING WATER RIGHTS
# ac.	INSTREAM PARCELS



APPLICATION FOR 1 YEAR INSTREAM LEASE

NAME: Anderson, Kristin

TAXLOTS #: 104

0.2 ACRES

DATE: 1/16/2023

**DESCHUTES COUNTY
SEC.24 T17S R14E**

Received by OWRD

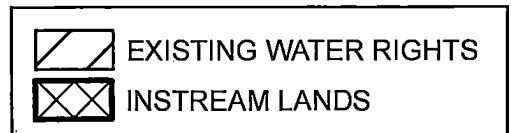
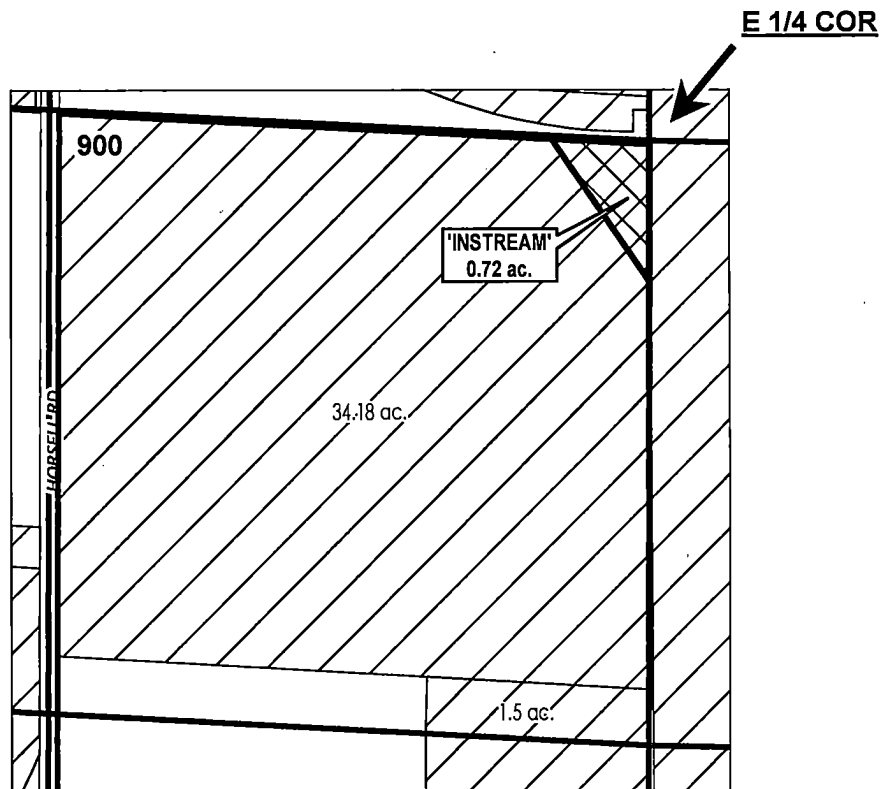
SCALE - 1" = 400'

MAR 15 2023



Salem, OR

NE 1/4 OF THE SE 1/4



APPLICATION FOR 1 YEAR INSTREAM LEASE

NAME: Bierly, Hubert/Jeannette

TAXLOTS #: 900

0.72 ACRES

DATE: 1/10/2023

**DESCHUTES COUNTY
SEC.24 T17S R14E**

Received by OWRD

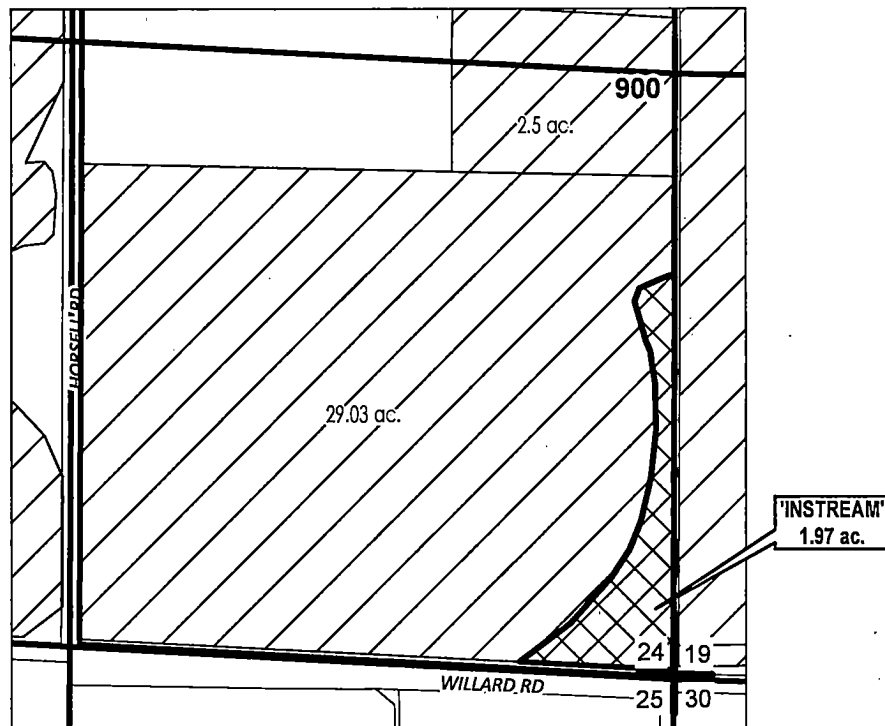
SCALE - 1" = 400'

MAR 15 2023



Salem, OR

SE 1/4 OF THE SE 1/4



# ac.	PARCELS W/ WATER RIGHTS
# ac.	INSTREAM PARCELS
	EXISTING WATER RIGHTS



APPLICATION FOR 1 YEAR INSTREAM LEASE

NAME: Bierly, Hubert/Jeanette

TAXLOTS #: 900

1.97 ACRES

DATE: 1/23/2023

DESCHUTES COUNTY SEC.25 T17S R12E

Received by OWRD

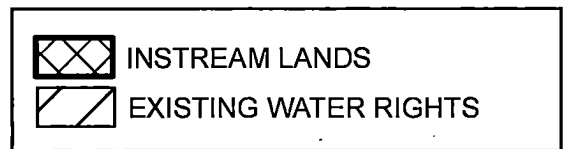
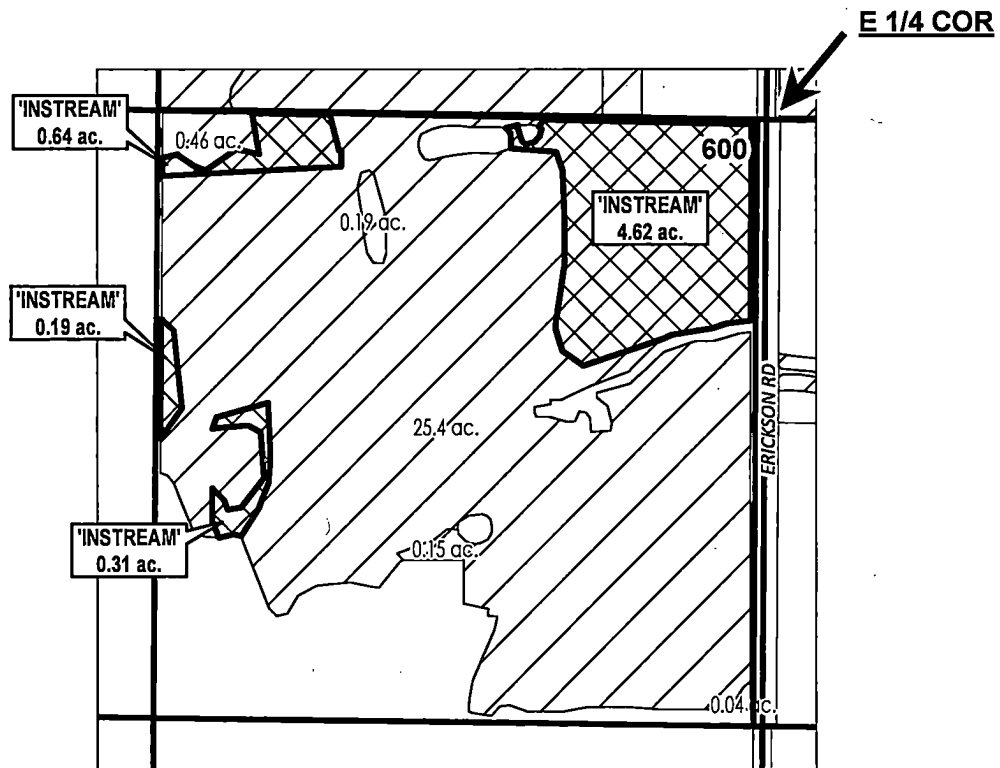
SCALE - 1" = 400'

MAR 15 2023



Salem, OR

NE 1/4 OF THE SE 1/4



APPLICATION FOR 1 YEAR INSTREAM LEASE

NAME: Britton, John/Maria

TAXLOTS #: 600

5.76 ACRES

DATE: 1/6/2023

**CROOK COUNTY
SEC.26 T15S R14E**

Received by OWRD

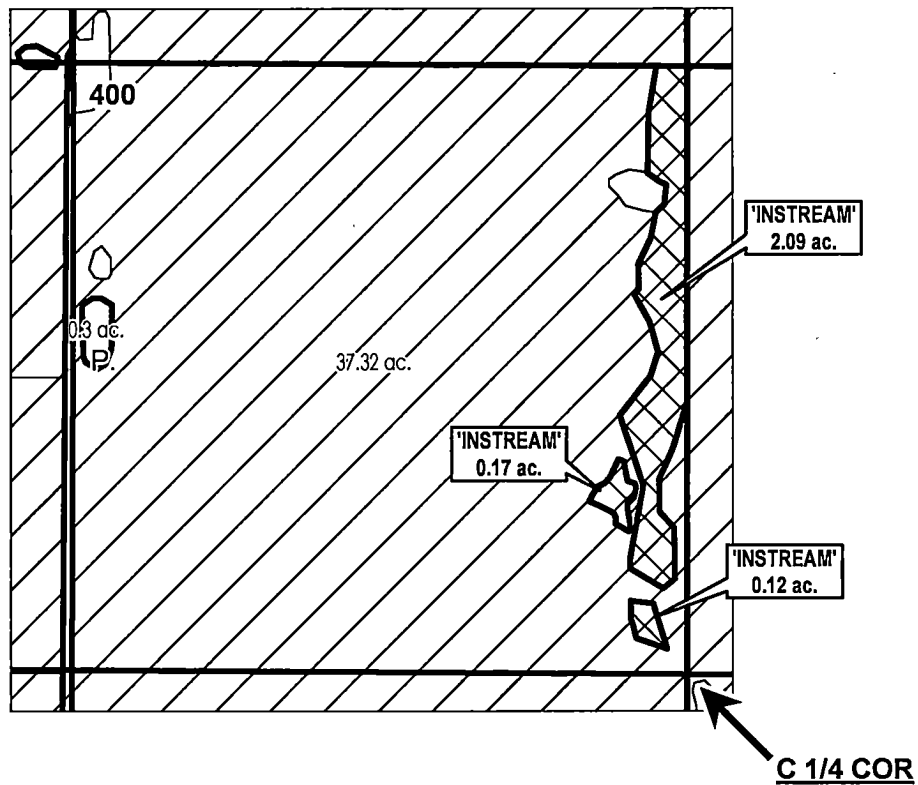
SCALE - 1" = 400'

MAR 15 2023



Salem, OR

SE 1/4 OF THE NW 1/4



	POND
	INSTREAM LANDS
	EXISTING WATER RIGHTS



APPLICATION FOR 1 YEAR INSTREAM LEASE

NAME: Brown, Michael

TAXLOTS #: 400

2.38 ACRES

DATE: 1/5/2023

DESCHUTES COUNTY SEC.33 T17S R13E

Received by OWRD

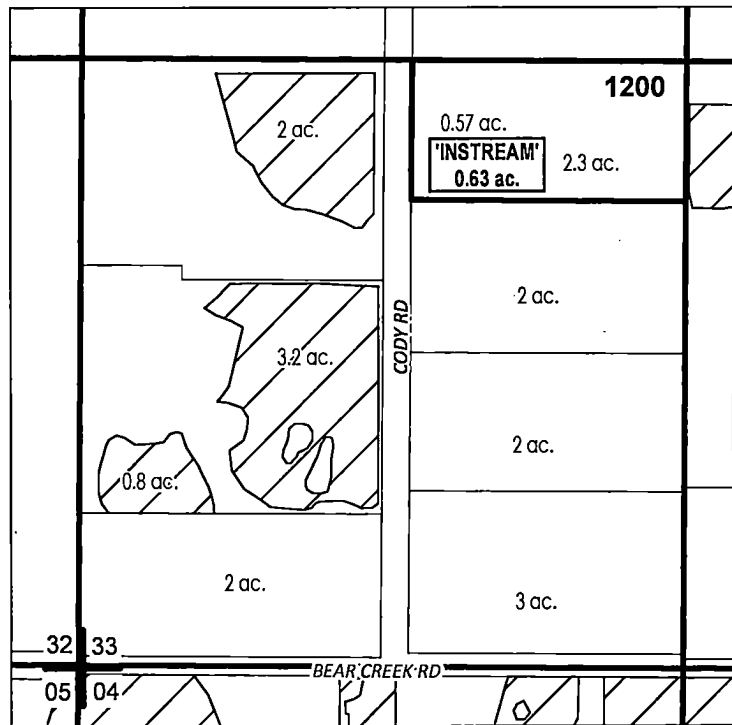
SCALE - 1" = 400'

MAR 15 2023



Salem, OR

SW 1/4 OF THE SW 1/4



# ac.	PARCELS W/ WATER RIGHTS
# ac.	INSTREAM PARCELS
	EXISTING WATER RIGHTS



APPLICATION FOR 1 YEAR INSTREAM LEASE

NAME: Callfas, Franklin/Erica

TAXLOTS #: 1200

0.63 ACRES

DATE: 1/23/2023

**DESCHUTES COUNTY
SEC.25 T17S R14E**

Received by OWRD

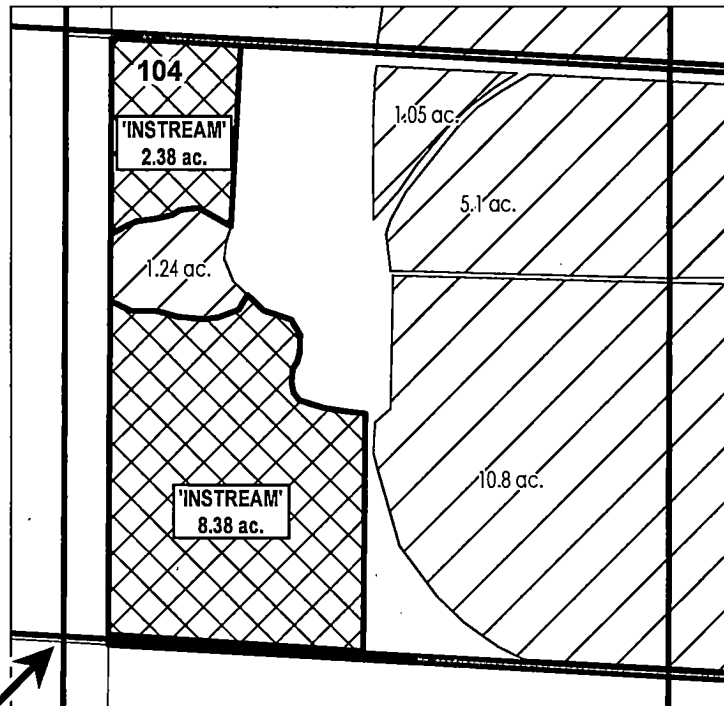
SCALE - 1" = 400'

MAR 15 2023

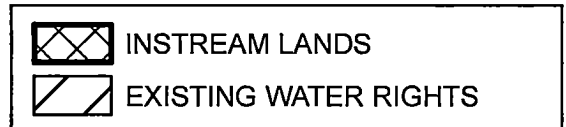


Salem, OR

SW 1/4 OF THE NE 1/4



C 1/4 COR



APPLICATION FOR 1 YEAR INSTREAM LEASE

NAME: County Lines, LLC

TAXLOTS #: 104

10.76 ACRES

DATE: 1/5/2023

**DESCHUTES COUNTY
SEC.33 T17S R13E**

Received by OWRD

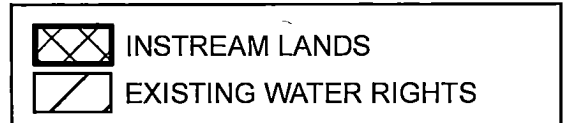
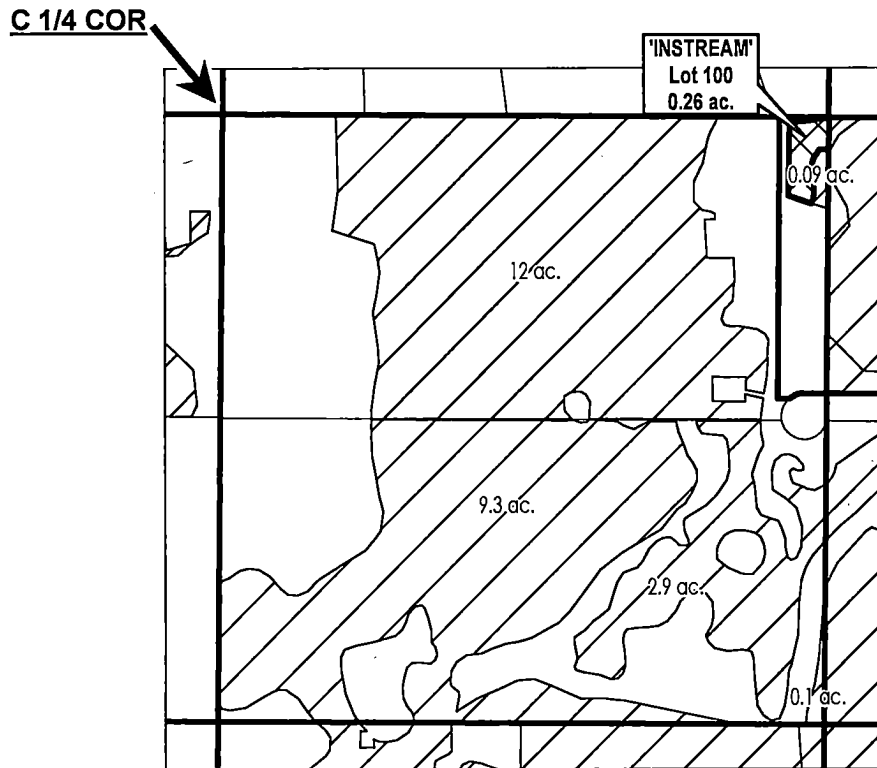
SCALE - 1" = 400'

MAR 15 2023



Salem, OR

NW 1/4 OF THE SE 1/4



APPLICATION FOR 1 YEAR INSTREAM LEASE

NAME: Davenport, Eric/Carolyn

TAXLOTS #: 100

0.26 ACRES

DATE: 2/15/2023

DESCHUTES COUNTY SEC.03 T18S R12E

Received by OWRD

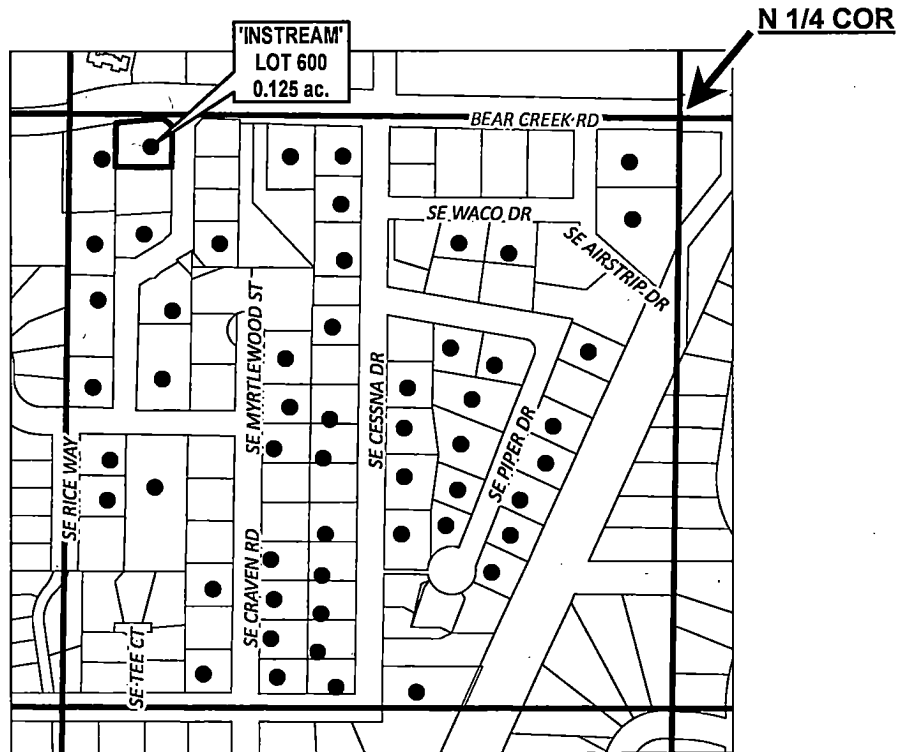
SCALE - 1" = 400'

MAR 15 2023



Salem, OR

NE 1/4 OF THE NW 1/4



TOTAL WATER RIGHTS:	8.669 AC
INSTREAM:	0.125 AC
REMAINING WATER RIGHTS:	8.544 AC

# ac.	INSTREAM PARCELS
●	PARCELS W/ WATER RIGHTS



APPLICATION FOR 1 YEAR INSTREAM LEASE

NAME: Dripps, Bryan

TAXLOTS #: 600

0.125 ACRES

DATE: 2/15/2023

DESCHUTES COUNTY SEC.26 T17S R12E

Received by OWRD

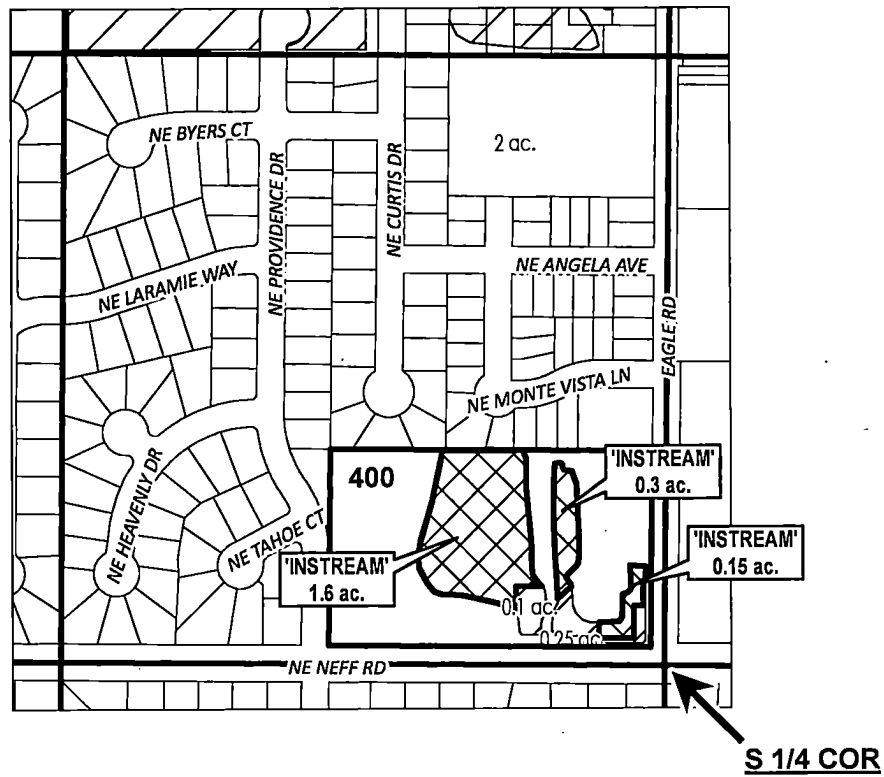
SCALE - 1" = 400'

MAR 15 2023




Salem, OR

SE 1/4 OF THE SW 1/4



# ac.	PARCELS W/ WATER RIGHTS
	INSTREAM LANDS
	EXISTING WATER RIGHTS



APPLICATION FOR 1 YEAR INSTREAM LEASE

NAME: Eastmont Church

TAXLOTS #: 400

2.05 ACRES

DATE: 1/6/2023

DESCHUTES COUNTY SEC.02 T18S R12E

Received by OWRD

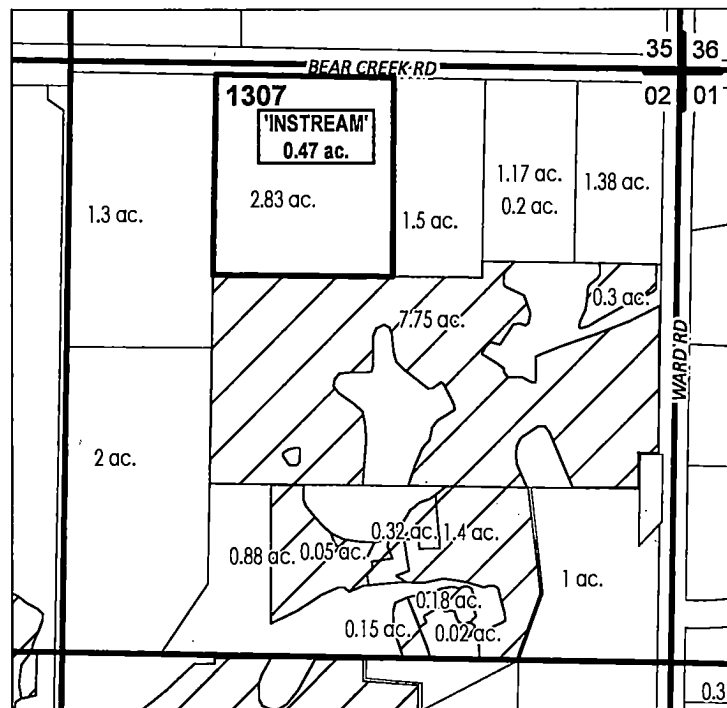
SCALE - 1" = 400'

MAR 15 2023



Salem, OR

NE 1/4 OF THE NE 1/4



# ac.	PARCELS W/ WATER RIGHTS
# ac.	INSTREAM PARCELS
	EXISTING WATER RIGHTS



APPLICATION FOR 1 YEAR INSTREAM LEASE

NAME: Eastwood, Courtney/Mills, Andrew

TAXLOTS #: 1307

0.47 ACRES

DATE: 1/5/2023

**CROOK COUNTY
SEC.13 T15S R14E**

Received by OWRD

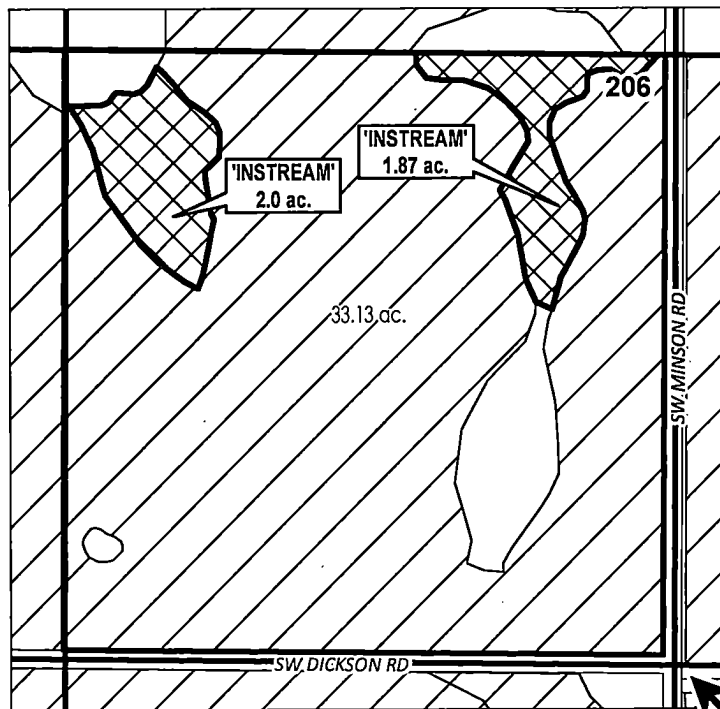
SCALE - 1" = 400'

MAR 15 2023



Salem, OR

SE 1/4 OF THE SW 1/4



S 1/4 COR

- | | |
|--|-----------------------|
| | EXISTING WATER RIGHTS |
| | INSTREAM LANDS |



APPLICATION FOR 1 YEAR INSTREAM LEASE

NAME: ELH LLC

TAXLOTS #: 206

3.87 ACRES

DATE: 1/23/2023

**DESCHUTES COUNTY
SEC.33 T17S R13E**

Received by OWRD

SCALE - 1" = 400'

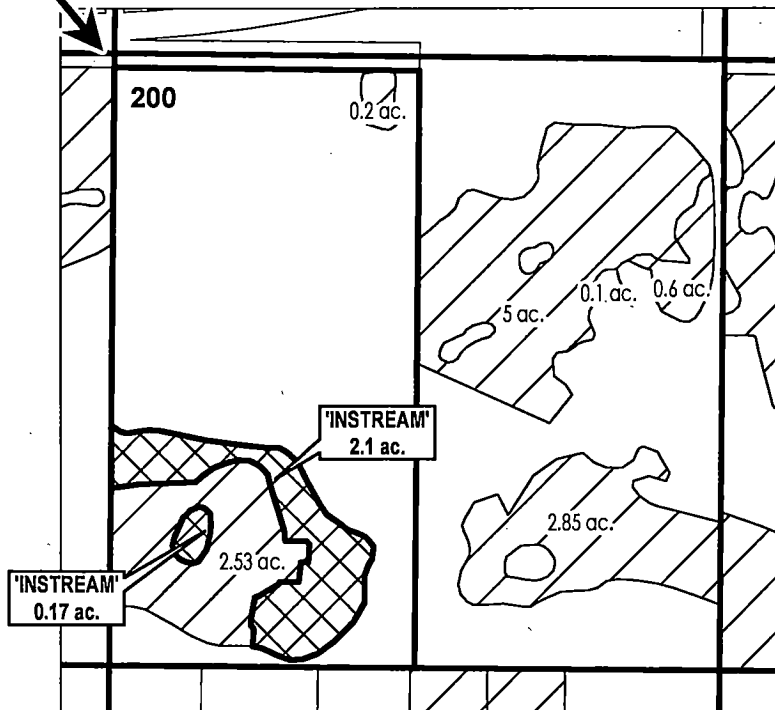
MAR 15 2023





Salem, OR

NW 1/4 OF THE NE 1/4

N 1/4 COR



	INSTREAM LANDS
	EXISTING WATER RIGHTS



APPLICATION FOR 1 YEAR INSTREAM LEASE

NAME: Hermanson, Doug/Walling, Erin
TAXLOTS #: 200 **2.27 ACRES**

DATE: 2/9/2023

DESCHUTES COUNTY SEC.28 T17S R13E

Received by OWRD

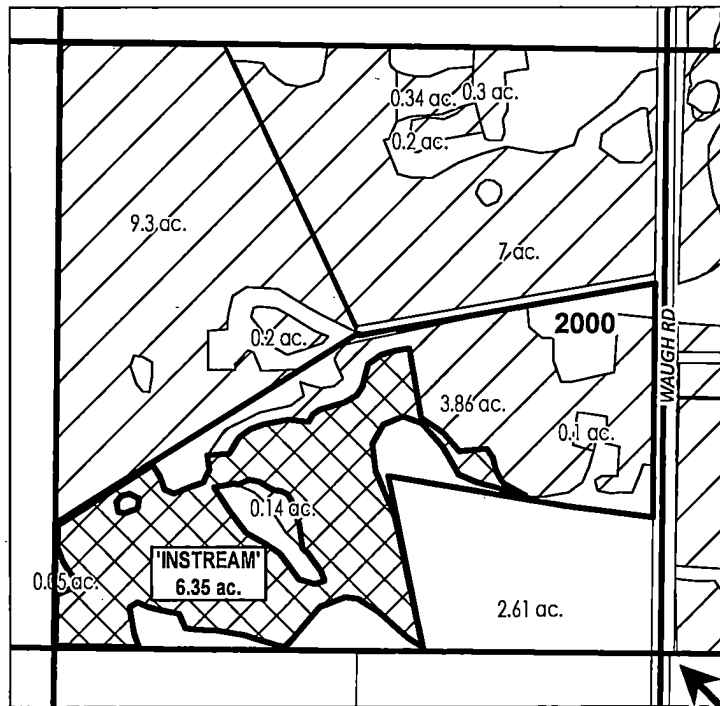
SCALE - 1" = 400'

MAR 15 2023



Salem, OR

SE 1/4 OF THE NW 1/4



C 1/4 COR

# ac.	PARCELS W/ WATER RIGHTS
	INSTREAM LANDS
	EXISTING WATER RIGHTS



APPLICATION FOR 1 YEAR INSTREAM LEASE

NAME: Hewitt, Timothy/Lori

TAXLOTS #: 2000

6.35 ACRES

DATE: 1/6/2023

DESCHUTES COUNTY SEC.11 T18S R12E

Received by OWRD

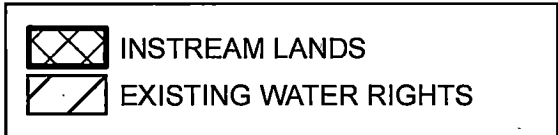
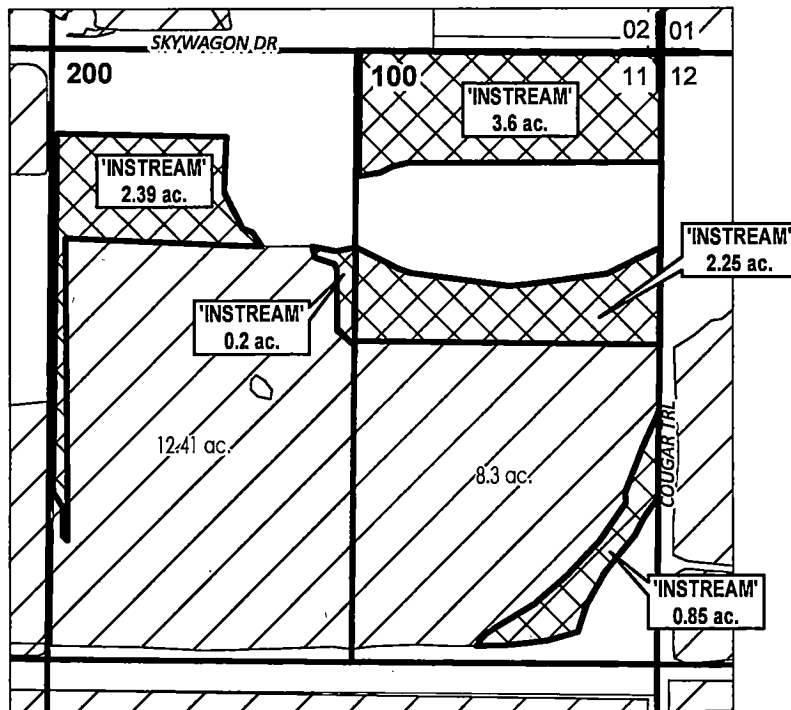
SCALE - 1" = 400'

MAR 15 2023



Salem, OR

NE 1/4 OF THE NE 1/4



APPLICATION FOR 1 YEAR INSTREAM LEASE

NAME: Hillman, James/Park, Lucy

TAXLOTS #: 100, 200

9.29 ACRES

DATE: 2/2/2023

**DESCHUTES COUNTY
SEC.22 T17S R14E**

Received by OWRD

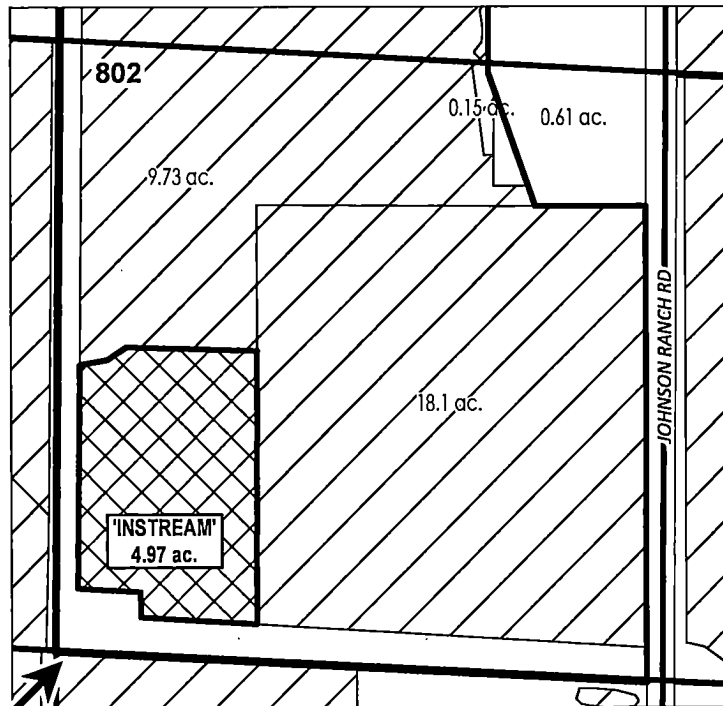
SCALE - 1" = 400'

MAR 15 2023



Salem, OR

NE 1/4 OF THE SE 1/4



C 1/4 COR

# ac.	PARCELS W/ WATER RIGHTS
	INSTREAM LANDS
	EXISTING WATER RIGHTS



APPLICATION FOR 1 YEAR INSTREAM LEASE

NAME: JAAW LLC

TAXLOTS #: 802

4.97 ACRES

DATE: 1/20/2023

DESCHUTES COUNTY SEC.02 T18S R12E

Received by OWRD

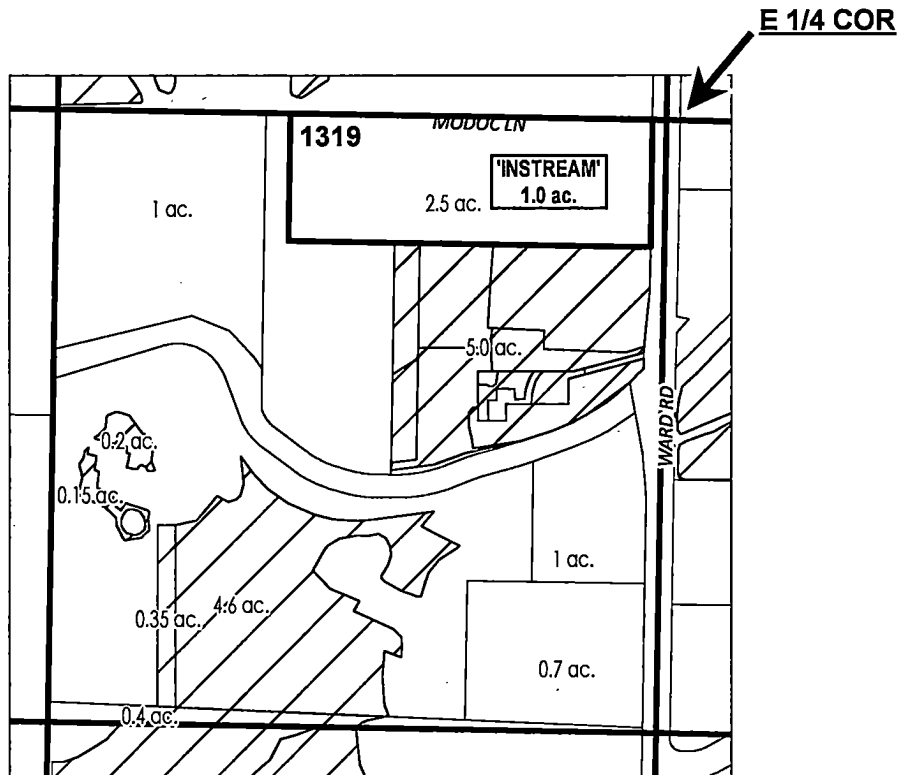
SCALE - 1" = 400'

MAR 15 2023



Salem, OR

NE 1/4 OF THE SE 1/4



# ac.	PARCELS W/ WATER RIGHTS
# ac.	INSTREAM PARCELS
	EXISTING WATER RIGHTS



APPLICATION FOR 1 YEAR INSTREAM LEASE

NAME: Jewish Community of Central Oregon

TAXLOTS #: 1319

1.0 ACRES

DATE: 2/22/2023

DESCHUTES COUNTY SEC.12 T17S R12E

Received by OWRD

SCALE - 1" = 400'

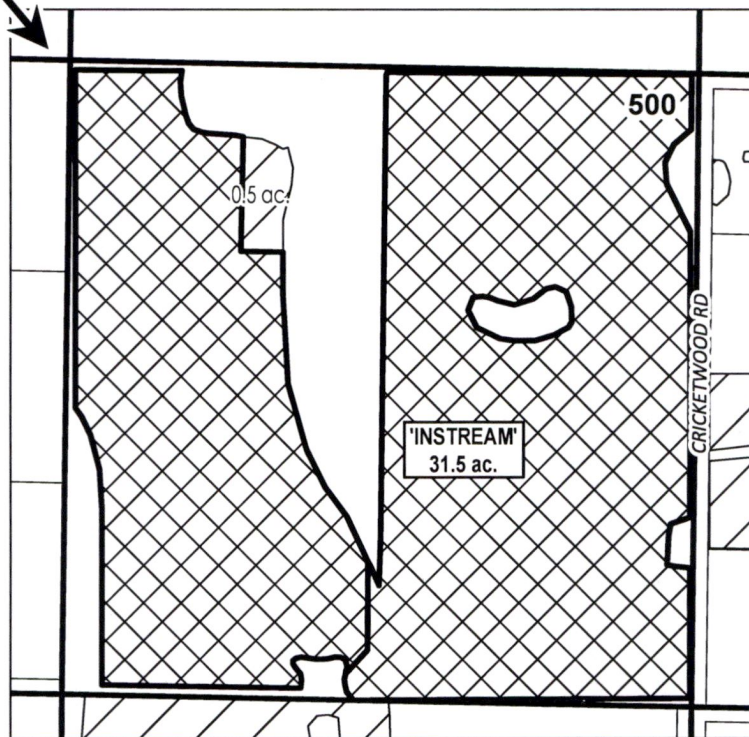
MAR 24 2023



Salem, OR

SE 1/4 OF THE SW 1/4

W 1/4 COR



INSTREAM LANDS



EXISTING WATER RIGHTS



APPLICATION FOR 1 YEAR INSTREAM LEASE

NAME: Holliday, David/Russell

TAXLOTS #: 500

31.5 ACRES

DATE: 2/15/2023

TRSQQ	Acreage Difference	Transfer #
141315SENW	0.13 OFF	T-14134
141321SWNW	0.20 OFF	T-13740
141327NWSW	4.61 OFF	T-13514
141327NWSW	0.87 OFF	T-14133
141332SENW	0.08 OFF	T-13883
141419NENW	0.60 ON	T-13514
151211SESE	0.89 OFF	T-13883
151212SENW	0.4 OFF	T-13341
151303NWNW	1.0 OFF	T-13740
151310NESW	0.20 OFF	T-14134
161211NWSW	0.96 OFF	T-25753
161211NWSW	0.28 OFF	T-26255
161212SENW	0.90 OFF	T-13883
161212SENW	0.40 OFF	T-13341
161223SESE	0.32 Off	T-13514
171202SWNE	0.12 OFF	T-13883
171211NWNE	0.9 ON	T-2023-001
171223NWSE	7.5 OFF	T-13740
171224SWNW	1.9 OFF	T-13576
171320SWSW	0.41 OFF	T-13883
171328SENW	0.39 OFF	T-13883
171330NESW	1.84 OFF	T-13589
171330NESW	1.21 OFF	T-13576
171330SENW	1.21 ON	T-13576
171427NWSW	4.55 ON	T-14113
171427NWSW	0.25 ON	T-13514
171427NWSW	1.8 ON	T-13884
181202NENE	0.7 OFF	T-13341
181202NENW	0.18 OFF	T-13883
181203NENW	.01 ON	ROUNDING
181408SESE	3.5 OFF	T-13884

QQ's participating in lease that have had a change

Received by OWRD

MAR 15 2023

Salem, OR