

Application for Permanent Water Right Transfer



Oregon Water Resources Department
 725 Summer Street NE, Suite A
 Salem, Oregon 97301-1266
 (503) 986-0900
 www.oregon.gov/OWRD

Part 1 of 5 – Minimum Requirements Checklist

This transfer application will be returned if Parts 1 through 5 and all required attachments are not completed and included.
 For questions, please call (503) 986-0900, and ask for Transfer Section.

RECEIVED

MAR 27 2023

OWRD

Check all items included with this application. (N/A = Not Applicable)

- Part 1 – Completed Minimum Requirements Checklist.
- Part 2 – Completed Transfer Application Map Checklist.
- Part 3 – Application Fee, payable by check to the Oregon Water Resources Department, and completed Fee Worksheet, page 3. Try the new online fee calculator at: http://apps.wrd.state.or.us/apps/misc/wrd_fee_calculator.
- Part 4 – Completed Applicant Information and Signature.
- Part 5 – Information about Water Rights to be Transferred: **How many water rights are to be transferred? 1 List them here: 34423**
 Please include a separate Part 5 for each water right. (See instructions on page 6)
NOTE: A separate transfer application is required for each water right unless the criteria in OAR 690-380-3220 are met.

Attachments:

- Completed Transfer Application Map.
- Completed Evidence of Use Affidavit and supporting documentation.
- N/A Affidavit(s) of Consent from Landowner(s) (if the applicant does not own the land the water right is on.)
- N/A Supplemental Form D – For water rights served by or issued in the name of an irrigation district. Complete when the transfer applicant is not the irrigation district.
- N/A Oregon Water Resources Department’s Land Use Information Form with approval and signature from each local land use authority in which water is to be diverted, conveyed, and/or used. Not required if water is to be diverted, conveyed, and/or used only on federal lands or if all of the following apply: a) a change in place of use only, b) no structural changes, c) the use of water is for irrigation only, and d) the use is located within an irrigation district or an exclusive farm use zone.
- N/A Water Well Report/Well Log for changes in point(s) of appropriation (well(s)) or additional point(s) of appropriation.
- N/A Geologist Report for a change from a surface water point of diversion to a ground water point of appropriation (well), if the proposed well is more than 500’ from the surface water source and more than 1000’ upstream or downstream from the point of diversion. See OAR 690-380-2130 for requirements and applicability.

(For Staff Use Only)

WE ARE RETURNING YOUR APPLICATION FOR THE FOLLOWING REASON(S):

<input type="checkbox"/> Application fee not enclosed/insufficient	<input type="checkbox"/> Map not included or incomplete
<input type="checkbox"/> Land Use Form not enclosed or incomplete	<input type="checkbox"/> Evidence of Use Form not enclosed or incomplete
<input type="checkbox"/> Additional signature(s) required	<input type="checkbox"/> Part _____ is incomplete

Other/Explanation _____

Staff: _____ 503- _____ Date: ____/____/____

Part 2 of 5 – Transfer Application Map

Your transfer application will be returned if any of the map requirements listed below are not met.

Please be sure that the transfer application map you submit includes all the required items and matches the existing water right map. Check all boxes that apply.

- N/A Certified Water Right Examiner (CWRE) Stamp and Original Signature. For a list of CWREs, see http://apps.wrd.state.or.us/apps/wr/cwre_license_view/. CWRE stamp and signature are not required for substitutions.
- N/A If **more than three** water rights are involved, separate maps are needed for each water right.
 - Permanent quality printed with dark ink on good quality paper.
 - The size of the map can be 8½ x 11 inches, 8½ x 14 inches, 11 x 17 inches, or up to 30 x 30 inches. For 30 x 30 inch maps, one extra copy is required.
 - A north arrow, a legend, and scale.
 - The scale of the map must be: 1 inch = 400 feet, 1 inch = 1,320 feet, the scale of the Final Proof/Claim of Beneficial Use Map (the map used when the permit was certificated), the scale of the county assessor map if the scale is not smaller than 1 inch = 1,320 feet, or a scale that has been pre-approved by the Department.
 - Township, Range, Section, ¼ ¼, DLC, Government Lot, and other recognized public land survey lines.
 - Tax lot boundaries (property lines) are required. Tax lot numbers are recommended.
 - Major physical features including rivers and creeks showing direction of flow, lakes and reservoirs, roads, and railroads.
 - Major water delivery system features from the point(s) of diversion/appropriation such as main pipelines, canals, and ditches.
 - Existing place of use that includes separate hachuring for each water right, priority date, and use including number of acres in each quarter-quarter section, government lot, or in each quarter-quarter section as projected within government lots, donation land claims, or other recognized public land survey subdivisions. If less than the entirety of the water right is being changed, a separate hachuring is needed for lands left unchanged.
- N/A Proposed place of use that includes separate hachuring for each water right, priority date, and use including number of acres in each quarter-quarter section, government lot, or in each quarter-quarter section as projected within government lots, donation land claims, or other recognized public land survey subdivisions.
- Existing point(s) of diversion or well(s) with distance and bearing or coordinates from a recognized survey corner. This information can be found in your water right certificate or permit.
- N/A If you are proposing a change in point(s) of diversion or well(s), show the proposed location and label it clearly with distance and bearing or coordinates. If GPS coordinates are used, latitude-longitude coordinates may be expressed as either degrees-minutes-seconds with at least one digit after the decimal (example – 42°32'15.5") or degrees-decimal with five or more digits after the decimal (example – 42.53764°).

RECEIVED

MAR 07 2023



OWRD

Part 4 of 5 – Applicant Information and Signature

Applicant Information

APPLICANT/BUSINESS NAME Henry Storch			PHONE NO. (541)	ADDITIONAL CONTACT NO.
ADDRESS P.O. Box 758			FAX NO.	
CITY Philomath	STATE OR	ZIP 97370	E-MAIL hstorchpollination@gmail.com	
BY PROVIDING AN E-MAIL ADDRESS, CONSENT IS GIVEN TO RECEIVE ALL CORRESPONDENCE FROM THE DEPARTMENT ELECTRONICALLY. COPIES OF THE FINAL ORDER DOCUMENTS WILL ALSO BE MAILED.				

Agent Information – The agent is authorized to represent the applicant in all matters relating to this application.

AGENT/BUSINESS NAME Steven R. Bruce Skookum Water Associates Inc.			PHONE NO. (503) 319-8926	ADDITIONAL CONTACT NO.
ADDRESS 1626 Victorian Way			FAX NO.	
CITY Eugene	STATE OR	ZIP 97401	E-MAIL steve@skookumwater.com	
BY PROVIDING AN E-MAIL ADDRESS, CONSENT IS GIVEN TO RECEIVE ALL CORRESPONDENCE FROM THE DEPARTMENT ELECTRONICALLY. COPIES OF THE FINAL ORDER DOCUMENTS WILL ALSO BE MAILED.				

Explain in your own words what you propose to accomplish with this transfer application, and why:
 This transfer only affects the 10.1 acres that are appurtenant to our property. We are requesting approval to change from a surface-water POD on Boonesville Slough to groundwater wells located on our property. This transfer was suggested by Joel Plahn, the District 22 Watermaster. We are also requesting a change in the place of use on our property to match recent GIS mapping information.

If you need additional space, continue on a separate piece of paper and attach to the application as "Attachment 1".

Check One Box

- By signing this application, I understand that, upon receipt of the draft preliminary determination and prior to Department approval of the transfer, I will be required to provide landownership information and evidence that I am authorized to pursue the transfer as identified in OAR 690-380-4010(5); **OR**
- I affirm the applicant is a municipality as defined in ORS 540.510(3)(b) and that the right is in the name of the municipality or a predecessor; **OR**
- I affirm the applicant is an entity with the authority to condemn property and is acquiring by condemnation the property to which the water right proposed for transfer is appurtenant and have supporting documentation.

RECEIVED


MAR 27 2023

OWRD

By my signature below, I confirm that I understand:

- Prior to Department approval of the transfer application, I may be required to submit payment to the Department for publication of a notice in a newspaper with general circulation in the area where the water right is located, once per week for two consecutive weeks. If more than one qualifying newspaper is available, I suggest publishing the notice in the following newspaper: Corvallis Gazette-Times.
- Amendments to the application may only be made in response to the Department’s Draft Preliminary Determination (DPD). The applicant will have a period of at least 30 days to amend the application to address any issues identified by the Department in the DPD, or to withdraw the application. Note that amendments may be subject to additional fees, pursuant to ORS 536.050.
- Failure to complete an approved change in place of use and/or change in character of use, will result in loss of the water right (OAR 690-380-6010).
- Refunds may only be granted upon request and, as set forth in ORS 536.050(4)(a), if the Director determines that a refund of all or part of a fee is appropriate in the interests of fairness to the public or necessary to correct an error of the Department.

I (we) affirm that the information contained in this application is true and accurate.



Henry P. Storch
Applicant signature

Henry P. Storch; Landowner
Print Name (and Title if applicable)

3/29/23
Date

Is the applicant the sole owner of the land on which the water right, or portion thereof, proposed for transfer is located? Yes No*

**If NO, include signatures of all deeded landowners (and mailing and/or e-mail addresses if different than the applicant's) or attach affidavits of consent (and mailing and/or e-mail addresses) from all landowners or individuals/entities to which the water right(s) were conveyed.*

Check the following boxes that apply:

- The applicant is responsible for completion of change(s). Notices and correspondence should continue to be sent to the applicant.
- The receiving landowner will be responsible for completing the proposed change(s) after the final order is issued. Copies of notices and correspondence should be sent to this landowner.
- Both the receiving landowner and applicant will be responsible for completion of change(s). Copies of notices and correspondence should be sent to this landowner and the applicant.

At this time, are the lands in this transfer application in the process of being sold? Yes No

If YES, and you know who the new landowner will be, please complete the receiving landowner information table below. If you do not know who the new landowner will be, then a request for assignment will have to be filed for at a later date.

If a property sells, the certificated water right(s) located on the land belong to the new owner, unless a sale agreement or other document states otherwise. For more information see:

https://www.oregon.gov/owrd/WRDFormsPDF/Transfer_Property_Transactions.pdf

RECEIVED

MAR 27 2023

OWRD


RECEIVING LANDOWNER NAME NA			PHONE NO.	ADDITIONAL CONTACT NO.
ADDRESS				FAX NO.
CITY	STATE	ZIP	E-MAIL	
Describe any special ownership circumstances:				
The confirming Certificate shall be issued in the name of: <input type="checkbox"/> Applicant <input type="checkbox"/> Receiving Landowner				

Check here if any of the water rights proposed for transfer are or will be located within or served by an irrigation or other water district. (Tip: Complete and attach Supplemental Form D.)

IRRIGATION DISTRICT NAME NA	ADDRESS	
CITY	STATE	ZIP

Check here if water for any of the rights supplied under a water service agreement or other contract for stored water with a federal agency or other entity.

ENTITY NAME NA	ADDRESS	
CITY	STATE	ZIP



To meet State Land Use Consistency Requirements, you must list all county, city, municipal corporation, or tribal governments within whose jurisdiction water will be diverted, conveyed or used.

ENTITY NAME Benton County Community Development Department	ADDRESS Kalapuya Building 4500 SW RESEARCH WAY	
CITY Corvallis	STATE OR	ZIP 97333

Part 5 of 5 – Water Right Information

Please use a separate Part 5 for each water right being changed. See instructions on page 6, to copy and paste additional Part 5s, or to add additional rows to tables within the form.

CERTIFICATE # 34423

Description of Water Delivery System

System capacity: **0.2** cubic feet per second (cfs) for the 10.1 acres involved in this transfer **OR**
 _____ gallons per minute (gpm)

Describe the current water delivery system or the system that was in place at some time within the last five years. Include information on the pumps, canals, pipelines, and sprinklers used to divert, convey, and apply the water at the authorized place of use. **Water is diverted at the POD using a 6.5 hp centrifugal pump. The lift is reported to be approximately 30 feet and the operating pressure is about 40 psi. This information indicates the pump capacity is about 0.33 cfs.**

The water is conveyed to eastern side of the 10.1 acres using approximately 300 feet of 2-inch-diameter pipe. Water is applied to the place of use using a sprinkler gun with a ½-inch-diameter nozzle, eight Rainbird sprinklers with 5/32-inch-diameter nozzles and approximately 3,200 feet of drip line and microsprinklers. The gun and 8 Rainbird sprinklers deliver approximately 0.09 cfs and 0.08 cfs at 40 psi, respectively. The drip system is reported to emit ½ gpm/100 feet so 3,200 feet would distribute 16 gpm (0.03 cfs).

Table 1. Location of Authorized and Proposed Point(s) of Diversion (POD) or Appropriation (POA)

(Note: If the POD/POA name is not specified on the certificate, assign it a name or number here.)

POD/POA Name or Number	Is this POD/POA Authorized on the Certificate or is it Proposed?	If POA, OWRD Well Log ID# (or Well ID Tag # L-___)	Twp		Rng		Sec	¼ ¼		Tax Lot, DLC or Gov't Lot	Measured Distances (from a recognized survey corner)
POD	<input checked="" type="checkbox"/> Authorized <input type="checkbox"/> Proposed	--	12	S	5	W	26	NW	NW	58	2050 ft W and 1510 ft N from Center of Sec 26
Well 1	<input type="checkbox"/> Authorized <input checked="" type="checkbox"/> Proposed	BENT 54821	12	S	5	W	26	SW	NW	58	280 ft E and 1,660 ft S of NW corner of Sec 26
Well 2	<input type="checkbox"/> Authorized <input checked="" type="checkbox"/> Proposed	--	12	S	5	W	26	SW	NW	58	300 ft E and 1,530 ft S of NW corner of Sec 26
Well 3	<input type="checkbox"/> Authorized <input checked="" type="checkbox"/> Proposed	--	12	S	5	W	26	NW	NW	58	340 ft E and 1,160 ft S of NW corner of Sec 26

Check all type(s) of change(s) proposed below (change "CODES" are provided in parentheses):

- | | |
|-----------------------------------------------------------------------------------|-------------------------------------------------------------------|
| <input checked="" type="checkbox"/> Place of Use (POU) | <input type="checkbox"/> Supplemental Use to Primary Use (S to P) |
| <input type="checkbox"/> Character of Use (USE) | <input type="checkbox"/> Point of Appropriation/Well (POA) |
| <input type="checkbox"/> Point of Diversion (POD) | <input type="checkbox"/> Additional Point of Appropriation (APOA) |
| <input type="checkbox"/> Additional Point of Diversion (APOD) | <input type="checkbox"/> Substitution (SUB) |
| <input checked="" type="checkbox"/> Surface Water POD to Ground Water POA (SW/GW) | <input type="checkbox"/> Government Action POD (GOV) |

RECEIVED
 MAR 27 2023
 OWRD

Will all of the proposed changes affect the entire water right?

- Yes Complete only the Proposed (“to” or “on” lands) section of Table 2 on the next page. Use the “CODES” listed above to describe the proposed changes.
- No Complete all of Table 2 to describe the portion of the water right to be changed.

RECEIVED

MAR 27 2023

 OWRD

Please use and attach additional pages of Table 2 as needed.
See page 6 for instructions.

Do you have questions about how to fill-out the tables?
Contact the Department at 503-986-0900 and ask for Transfer Staff.

Table 2. Description of Changes to Water Right Certificate # 34423

List the change proposed for the acreage in each ¼ ¼. If more than one change is proposed, specify the acreage associated with each change. If there is more than one POD/POA involved in the proposed changes, specify the acreage associated with each POD/POA.

AUTHORIZED (the "from" or "off" lands) The listing that appears on the certificate BEFORE PROPOSED CHANGES List only that part or portion of the water right that will be changed.													Proposed Changes (see "CODES" from previous page)	PROPOSED (the "to" or "on" lands) The listing as it would appear AFTER PROPOSED CHANGES are made.												
Twp	Rng	Sec	¼	¼	Tax Lot	Gvt Lot or DLC	Acres	Type of USE listed on Certificate	POD(s) or POA(s) (name or number from Table 1)	Priority Date		Twp		Rng	Sec	¼	¼	Tax Lot	Gvt Lot or DLC	Acres	New Type of USE	POD(s)/ POA(s) to be used (from Table 1)	Priority Date			
EXAMPLE																										
2	S	9	E	15	NE	NW	100		15.0	Irrigation	POD #1 POD #2	1901	POU/POD	2	S	9	E	1	NW	NW	500	1	10.0		POD #5	1901
														2	S	9	E	2	SW	NW	500		5.0		POD #6	1901
12	S	5	W	26	NW	NW	600	58	1.4	Irrigation	POD	3/2/ 1965	POU/ SW/GW	12	S	5	W	26	NW	NW	600	58	1.8	No Change	Wells 1, 2 & 3	3/2/ 1965
12	S	5	W	26	SW	NW	600	58	2.3	Irrigation	POD	3/2/ 1965	POU/ SW/GW	12	S	5	W	26	SW	NW	600	58	2.9	No Change	Wells 1, 2 & 3	3/2/ 1965
12	S	5	W	27	NE	NE	600	58	2.5	Irrigation	POD	3/2/ 1965	POU/ SW/GW	12	S	5	W	27	NE	NE	600	58	2.2	No Change	Wells 1, 2 & 3	3/2/ 1965
12	S	5	W	27	SE	NE	600	58	3.9	Irrigation	POD	3/2/ 1965	POU/ SW/GW	12	S	5	W	27	SE	NE	600	58	3.2	No Change	Wells 1, 2 & 3	3/2/ 1965
TOTAL ACRES:							10.1						TOTAL ACRES:							10.1						

Additional remarks: _____.

RECEIVED

MAR 27 2023

OWRD

14198

For Place of Use or Character of Use Changes

Are there other water right certificates, water use permits or ground water registrations associated with the “from” or the “to” lands? Yes No

If YES, list the certificate, water use permit, or ground water registration numbers: **NA.**



Pursuant to ORS 540.510, any “layered” water use such as an irrigation right that is supplemental to a primary right proposed for transfer must be included in the transfer or be cancelled. Any change to a ground water registration must be filed separately in a ground water registration modification application.

For Substitution (ground water supplemental irrigation will be substituted for surface water primary irrigation)

Ground water supplemental Permit or Certificate # **NA**;
Surface water primary Certificate # **NA.**

For a change from Supplemental Irrigation Use to Primary Irrigation Use

Identify the primary certificate to be cancelled. Certificate # **NA**

For a change in point(s) of appropriation (well(s)) or additional point(s) of appropriation:

- Well log(s) are attached for each authorized and proposed well(s) that are clearly labeled and associated with the corresponding well(s) in Table 1 above and on the accompanying application map.

Tip: You may search for well logs on the Department’s web page at:

http://apps.wrd.state.or.us/apps/gw/well_log/Default.aspx

AND/OR

- Describe the construction of the authorized and proposed well(s) in Table 3 for any wells that do not have a well log. For *proposed wells not yet constructed or built*, provide “a best estimate” for each requested information element in the table. The Department recommends you consult a licensed well driller, geologist, or certified water right examiner to assist with assembling the information necessary to complete Table 3.

Table 3. Construction of Point(s) of Appropriation

Any well(s) in this listing must be clearly tied to corresponding well(s) described in Table 1 and shown on the accompanying application map. Failure to provide the information will delay the processing of your transfer application until it is received. The information is necessary for the department to assess whether the proposed well(s) will access the same source aquifer as the authorized point(s) of appropriation (POA). The Department is prohibited by law from approving POA changes that do not access the same source aquifer.

Proposed or Authorized POA Name or Number	Is well already built? (Yes or No)	If an existing well: OWRD Well ID Tag No. L-___	Total well depth	Casing Diameter	Casing Intervals (feet)	Seal depth(s) (intervals)	Perforated or screened intervals (in feet)	Static water level of completed well (in feet)	Source aquifer (sand, gravel, basalt, etc.)	Well -specific rate (cfs or gpm). If less than full rate of water right
Well 1	Yes	L-113630	60 ft	6 in	+1 to 59	0 to 19 ft	40 to 53	27	alluvial	
Well 2	No	--	60 ft +/-	6 in	+1 to 60 +/-	0 to 20 ft +/-	40 to 60 +/-	--	alluvial	
Well 3	No	--	60 ft +/-	6 in	+1 to 60 +/-	0 to 20 ft +/-	40 to 60 +/-	--	alluvial	

RECEIVED

MAR 27 2023

14198 TACS

OWRD

Application for Water Right Transfer

Evidence of Use Affidavit



Oregon Water Resources Department
 725 Summer Street NE, Suite A
 Salem, Oregon 97301-1266
 (503) 986-0900
 www.wrd.state.or.us

Please print legibly or type. Be as specific as possible. Attach additional pages if you need more spacing. Supporting documentation must be attached.

State of Oregon)
) ss
 County of BENTON)

I, HENRY P. STORCH, in my capacity as LANDOWNER,

mailing address P.O. Box 758

telephone number (541)760-8266, being first duly sworn depose and say:

1. My knowledge of the exercise or status of the water right is based on (check one):

- Personal observation Professional expertise

2. I attest that:

Water was used during the previous five years on the **entire** place of use for Certificate # _____; **OR**

My knowledge is specific to the use of water at the following locations within the last five years:

Certificate #	Township		Range		Mer	Sec	¼ ¼		Gov't Lot or DLC	Acres (if applicable)
34423	12	S	5	W	WM	26	NW	NW	58	1.4
34423	12	S	5	W	WM	26	SW	NW	58	2.3
34423	12	S	5	W	WM	27	NE	NE	58	2.5
34423	12	S	5	W	WM	27	SE	NE	58	3.9

OR

- Confirming Certificate # _____ has been issued within the past five years; **OR**
- Part or all of the water right was leased instream at some time within the last five years. The instream lease number is: _____ (Note: If the entire right proposed for transfer was not leased, additional evidence of use is needed for the portion not leased instream.); **OR**
- The water right is not subject to forfeiture and documentation that a presumption of forfeiture for non-use would be rebutted under ORS 540.610(2) is attached.
- Water has been used at the actual current point of diversion or appropriation for more than 10 years for Certificate # _____ (For Historic POD/POA Transfers)

RECEIVED

MAR 27 2023

OWNED

(continues on reverse side)


3. The water right was used for: (e.g., crops, pasture, etc.): PASTURE AND FOOD CROPS

4. I understand that if I do not attach one or more of the documents shown in the table below to support the above statements, my application will be considered incomplete.

Amy P Stone
Signature of Affiant

3/24/2023
Date

Signed and sworn to (or affirmed) before me this 24TH day of MARCH, 2023.



SPCHA
Notary Public for Oregon

My Commission Expires: April 6, 2024

Supporting Documents	Examples
<input type="checkbox"/> Copy of a water right certificate that has been issued within the last five years. (not a remaining right certificate)	Copy of confirming water right certificate that shows issue date
<input checked="" type="checkbox"/> Copies of receipts from sales of irrigated crops or for expenditures related to use of water	<ul style="list-style-type: none"> ● Power usage records for pumps associated with irrigation use ● Fertilizer or seed bills related to irrigated crops ● Farmers Co-op sales receipt
<input type="checkbox"/> Records such as FSA crop reports, irrigation district records, NRCS farm management plan, or records of other water suppliers	<ul style="list-style-type: none"> ● District assessment records for water delivered ● Crop reports submitted under a federal loan agreement ● Beneficial use reports from district ● IRS Farm Usage Deduction Report ● Agricultural Stabilization Plan ● CREP Report
<input type="checkbox"/> Aerial photos containing sufficient detail to establish location and date of photograph	<p>Multiple photos can be submitted to resolve different areas of a water right. If the photograph does not print with a "date stamp" or without the source being identified, the date of the photograph and source should be added.</p> <p>Sources for aerial photos: OSU – www.oregonexplorer.info/imagery OWRD – www.wrd.state.or.us Google Earth – earth.google.com TerraServer – www.terraserver.com</p>
<input type="checkbox"/> Approved Lease establishing beneficial use within the last 5 years	Copy of instream lease or lease number



Growers of Unique Fruiting Plants Since 1979

28696 S. Cramer Rd. Molalla, OR 97038
(503) 651-3737 • FAX (503) 651-3882

ACKNOWLEDGEMENT

ORDER# 32711

trees

S OLD BLUE NATURAL RESOURCES
O PO BOX 758
L PHILOMATH, OR 97370
D USA

S OLD BLUE NATURAL RESOURCES
H HENRY STORCH
I 34930 WREN RD
P PHILOMATH OR 97370

T PHONE: 541-760-8266
O FAX:

T PHONE: 541-760-8266
O

ORDER DATE	BUYER	CUSTOMER REF#	SHIP VIA	EST. SHIP DATE	TERMS	DEPOSIT DUE	FINAL BALANCE DUE	DATE
09/28/2022	HENRY STORCH		Pick Up	03/23/2023	PREPAY	10/12/2022	03/09/2023	10/12/2022

	QTY	STOCK #	SIZE	VARIETY	PRICE	TOTAL
ORD	5	1624	1 GALLON	MORTON - NECTARINE		
ACK	5	1624	1 GALLON	MORTON - NECTARINE	11.50	57.50
ORD	50	2660	1 GALLON	CHINA SATSUMA S-2 - CITRUS		
ACK	10	2660	1 GALLON	CHINA SATSUMA S-2 - CITRUS	11.50	115.00
ORD	50	2663	1 GALLON	MIHO WASE - CITRUS		
ACK	50	2663	1 GALLON	MIHO WASE - CITRUS	11.50	575.00
ORD	10	3100	1 GALLON	DESERT KING - FIG		
ACK	10	3100	1 GALLON	DESERT KING - FIG	8.00	80.00
ORD	10	3105	1 GALLON	STELLA™ - FIG		
ACK	10	3105	1 GALLON	STELLA™ - FIG	8.00	80.00
ORD	10	3110	1 GALLON	BLACK SPANISH - FIG		
ACK	10	3110	1 GALLON	BLACK SPANISH - FIG	8.00	80.00
ORD	10	3116	1 GALLON	LATTARULLA - FIG		
ACK	10	3116	1 GALLON	LATTARULLA - FIG	8.00	80.00
ORD	10	3144	1 GALLON	VERN'S BROWN TURKEY - FIG		
ACK	10	3144	1 GALLON	VERN'S BROWN TURKEY - FIG	8.00	80.00
ORD	1	MISC		MISC - SALE - 4% CREDIT CARD FEE		
ACK	1	MISC		MISC - SALE - 4% CREDIT CARD FEE	11.48	11.48

TOT 116
ACK

SUBTOTAL	1,158.98
ROYALTIES	
EST. PACK/SHIP	
TOTAL	\$1,158.98

Sizes and quantities may vary pending final grading and inventory counts. Thank you for your deposit of \$299.00 with your credit card.

Terms: Prepayment of order in full (plants and estimated shipping and packing costs) is required prior to delivery or shipment of your order unless a credit account has been established with us. For orders placed more than two weeks in advance of shipment, we require a non-refundable 50% deposit for orders from \$300.00 to \$999.00 and 25% for orders of \$1000 and up. The balance due should be paid at least two weeks before ship date. Deposits and balances due from non-credit customers may be paid by cash, check, Visa, Mastercard or wire transfer. Prices are F.O.B Molalla, Oregon. Estimated packing and shipping charges include cost of shipping, the boxes and other material used, and the labor required to pack the plants. Shipping and packing will be charged at cost. Charges for delivery vary depending on the distance traveled and the size of the order.

Please Note: Your order contains plant varieties with names marked with a ™ symbol. These names are protected under trademark law and may be used only for plants of these varieties purchased from Northwoods Nursery. You are required to use the ™ symbol with these names on all labels, printed material, catalog copy, advertisements and any other printed or digital material. The right to use these names may not be transferred to others and these names may not be used for any plants not propagated and/or sold by Northwoods Nursery. Acceptance of your plant order constitutes your agreement regarding use of these trademarked names.

THANK YOU FOR YOUR ORDER



Northwoods Nursery is Honored to Be Oregon's First Salmon-Safe Certified Nursery
Protecting Our Native Salmon Through Sustainable Farming Practices
To learn more about certification visit www.salmonsafe.org

RECEIVED

MAR 27 2023

ORDER # 32711

Page 1 of 1

14198 OWRD

Order #64912 (January 6, 2023)

Seed

Product	Quantity	Price
Dent Corn, Strubbe's Blue (Organic) Size: 2 oz ≈ 200 seeds.	1	\$4.15
Melon, Charentais Superprécoce Du Roc (Organic) Size: 1 g ≈ 30 seeds	1	\$4.15
Pumpkin, Dill's Atlantic Giant (Organic) Size: Packet ≈ 10 seeds	1	\$4.15
Winter Squash, Potimarron (Organic) Size: 6 g ≈ 25 seeds	1	\$4.15
Winter Squash, Blue Kuri (Organic) Size: 5 g ≈ 23 seeds	1	\$4.15
Onion, Gold Princess (Organic) Size: 2 g packet ≈ 400 seeds	1	\$7.15
Green Onions, White Spear (Organic) Size: 2 g packet ≈ 400 seeds	1	\$7.15
Subtotal:		\$35.05
Shipping:		\$8.00 via Shipping
Payment method:		Credit card / debit card
Total:		\$43.05

Billing address

Shipping address

RECEIVED

MAR 27 2023

OWRD

14198

Invoice

fic Ag Systems, Inc.

Highway 99 South
 n City, OR 97448

(541) 998-1983

Invoice Number: 0060734-IN
 Invoice Date: 3/16/2023
 Order Number: 0037273
 Order Date: 3/16/2023
 Salesperson: TF
 Customer Number: CASH08

SOLD TO:
 Henry Storch
 541-760-8266

SHIP TO:
 Henry Storch
 541-760-8266

*Parts
 to fix
~~Big~~ Handlines*

Job Description: Henry Storch, Sprkler & Gasket

Confirm To :

* Terms *

Upon Receipt

Customer P.O.	Ship VIA	F.O.B.				
Item Number	Ordered	Shipped	Back Ordered	Price	Amount	
PSP240330 3/4"WadeRain FULL-CIRCLE SPRNKLR (w/o Nozzles) WR33	8.00 EA	8.00	0.00	14.13	113.04	
PNO900016 5/32" NOZZLE (1/2"mipt)	8.00 EA	8.00	0.00	0.80	6.40	
SCH66203S 3" GASKET Stout	4.00 EA	4.00	0.00	3.48	13.92	
501024 4" x 1" x 3/4" RISER, 3 pc. Steel	8.00 EA	8.00	0.00	15.64	125.12	
761003 GASKET Pierce Roundback	3.00 EA	3.00	0.00	1.79	5.37	

Paid in full with Credit Card

1414 Main St,
 Philomath OR 97378

Main St Chevron
 00090473
 1414 Main St
 Philomath, OR
 03/19/2023 21:32:50855
 09:56:10 AM

XXXXXXXXXXXX7732
 VISA
 INVOICE E/7312927
 AUTH 648980

PUMP# 2

UNLEAD REG 13.330G
 PRICE/GAL \$3.699

FUEL TOTAL \$ 49.31

TOTAL = \$ 49.31

CREDIT \$ 49.31

Net Invoice : 263.85
 Less Discount : 0.00
 Freight : 0.00
Invoice Total : 263.85

RECEIVED
 MAR 27 2023
 OWED

14198

Pratum Co-op - Admin
8955 Sunnyview Road NE
Salem, OR 97305
Phone 503-364-3353

Statement Date: 11/01/2022
ID: 552457

Old Blue Natural Resources
PO Box 758
Philomath, OR 97370

Lime

Total Amount Due: \$4,734.45

Amount Remitted: _____

Terms:

Finance charge of 1.5% (18% APR) may be applied to past due balances. Balance is due on the 20th of following month unless otherwise noted.

Deferred	Current	Past Due	Unapplied	Budget Billing	Prepay	Overall
0.00	4,734.45	0.00	0.00	0.00	0.00	4,734.45

							-----Your Share-----	
Date	Number	Description / Detail	Quantity	Price / Unit	Extension %		Prepaid	Regular
		Balance Forward					0.00	0.00
		<u>Agronomy</u>						
10/19/2022	700181	Charge Invoice - Due 11/20/2022						
		Ground Dolomite *BULK LB	70,140.000 Lbs	135.0000 /Tons	4,734.45			4,734.45*
				Invoice Total	4,734.45		0.00	4,734.45
		Comments: dwr						
					Ending Total Balances		0.00	4,734.45

Sales Recap

Agronomy

Total Lime

Agronomy Total

Quantity

70,140.00

70,140.00

Dollars

4,734.45

4,734.45

Total Sales Tax _____ 0.00

Sales Recap Total _____ **4,734.45**

RECEIVED
MAR 27 2023
OWRD

14198

PRC C/O VALLEY LANDFILLS INC - 4296
 PO BOX 677839
 DALLAS, TX 75267-7839
 (541) 801-2121

RECEIVED

MAR 27 2023

OWRD



REPUBLIC
 SERVICES

Old Blue Natural Resources LLC
 23990 Gellatly Way
 Philomath, OR 97370

INVOICE

Invoice Date 09/30/2022
 Invoice No 4296-000013896
 Customer No 4-4296-0333449

Page No Page 1 of 3
 Due Date UPON RECEIPT

Current Charges Total Amount Due
 \$5,005.25 \$5,005.25

Please pay total amount due

Billing Questions? Call (541) 801-2121

Compost

Thank you for your business! Please be sure to remit payments to our lockbox address shown on the bottom of the invoice.

Date	Code	Description	Reference	Rate	Quantity	Amount
		Balance forward :				\$0.00
		Payments :				\$0.00
		Adjustments :				\$0.00
		Invoices :				\$0.00
9/12	GK	COMPOST SALES	00-271668	2.50	50.00 YD	\$125.00
9/12	GK	50.000YD				
9/12	GK	Reference: 5801/Jeff				
9/12	GK	COMPOST SALES	00-271669	2.50	50.00 YD	\$125.00
9/12	GK	50.000YD				
9/12	GK	Reference: 5304/Brian/Blueberry				
9/12	GK	COMPOST SALES	00-271670	2.50	50.00 YD	\$125.00
9/12	GK	50.000YD				
9/12	GK	Reference: 5801/Jeff/Blueberry				
9/12	GK	COMPOST SALES	00-271671	2.50	50.00 YD	\$125.00
9/12	GK	50.000YD				
9/12	GK	Reference: 5304/Brian/Blueberry				
9/12	GK	COMPOST SALES	00-271672	2.50	50.00 YD	\$125.00
9/12	GK	50.000YD				
9/12	GK	Reference: 5801/Jeff/Blueberry				
9/12	GK	COMPOST SALES	00-271673	2.50	50.00 YD	\$125.00
9/12	GK	50.000YD				
9/12	GK	Reference: 5304/Brian/Blueberry				
9/12	GK	COMPOST SALES	00-271674	2.50	50.00 YD	\$125.00
9/12	GK	50.000YD				
9/12	GK	Reference: 5801/Jeff/Blueberry				
9/12	GK	COMPOST SALES	00-271675	2.50	50.00 YD	\$125.00
9/12	GK	50.000YD				
9/12	GK	Reference: 5304/Brian/Blueberry				
9/12	GK	COMPOST SALES	00-271676	2.50	50.00 YD	\$125.00
9/12	GK	50.000YD				
9/12	GK	Reference: 5801/Jeff/Blueberry				
9/12	GK	COMPOST SALES	00-271677	2.50	50.00 YD	\$125.00
9/12	GK	50.000YD				
9/12	GK	Reference: 5304/Brian/Blueberry				
9/12	GK	COMPOST SALES	00-271678	2.50	50.00 YD	\$125.00
9/12	GK	50.000YD				
9/12	GK	Reference: 5801/Jeff/Blueberry				
9/12	GK	COMPOST SALES	00-271679	2.50	50.00 YD	\$125.00
9/12	GK	50.000YD				
9/12	GK	Reference: 5306/Tidwell/Blueberry				
9/12	GK	COMPOST SALES	00-271680	2.50	50.00 YD	\$125.00
9/12	GK	50.000YD				

14198

Date	Code	Description	Reference	Rate	Quantity	Amount
9/12	GK	Reference: 5304/Brian/Blueberry				
9/12	GK	COMPOST SALES	00-271681	2.50	50.00 YD	\$125.00
9/12	GK	50.000YD				
9/12	GK	Reference: 5801/Jeff/Blueberry				
9/13	GK	COMPOST SALES	00-271682	2.50	50.00 YD	\$125.00
9/13	GK	50.000YD				
9/13	GK	Reference: 5306/Tidwell/Blueberry				
9/13	GK	COMPOST SALES	00-271685	2.50	50.00 YD	\$125.00
9/13	GK	50.000YD				
9/13	GK	Reference: 5801/Blueberry				
9/13	GK	COMPOST SALES	00-271688	2.50	50.00 YD	\$125.00
9/13	GK	50.000YD				
9/13	GK	Reference: 5304/Brian/Blueberry				
9/13	GK	COMPOST SALES	00-271689	2.50	50.00 YD	\$125.00
9/13	GK	50.000YD				
9/13	GK	Reference: 5306/Tidwell/Blueberry				
9/13	GK	COMPOST SALES	00-271691	2.50	50.00 YD	\$125.00
9/13	GK	50.000YD				
9/13	GK	Reference: 5801/Jeff/Blueberry				
9/13	GK	COMPOST SALES	00-271696	2.50	50.00 YD	\$125.00
9/13	GK	50.000YD				
9/13	GK	Reference: 5304/Brian/Blueberry				
9/13	GK	COMPOST SALES	00-271697	2.50	50.00 YD	\$125.00
9/13	GK	50.000YD				
9/13	GK	Reference: 5306/Tidwell/Blueberry				
9/13	GK	COMPOST SALES	00-271698	2.50	50.00 YD	\$125.00
9/13	GK	50.000YD				
9/13	GK	Reference: 5801/Jeff/Blueberry				
9/13	GK	COMPOST SALES	00-271704	2.50	50.00 YD	\$125.00
9/13	GK	50.000YD				
9/13	GK	Reference: 5304/Brian/Blueberry				
9/13	GK	COMPOST SALES	00-271712	2.50	50.00 YD	\$125.00
9/13	GK	50.000YD				
9/13	GK	Reference: 5306/Tidwell/Blueberry				
9/13	GK	COMPOST SALES	00-271713	2.50	50.00 YD	\$125.00
9/13	GK	50.000YD				
9/13	GK	Reference: 5801/Jeff/Blueberry				
9/13	GK	COMPOST SALES	00-271717	2.50	50.00 YD	\$125.00
9/13	GK	50.000YD				
9/13	GK	Reference: 5304/Brian/Blueberry				
9/13	GK	COMPOST SALES	00-271720	2.50	50.00 YD	\$125.00
9/13	GK	50.000YD				
9/13	GK	Reference: 5306/Tidwell/Blueberry				
9/13	GK	COMPOST SALES	00-271724	2.50	50.00 YD	\$125.00
9/13	GK	50.000YD				
9/13	GK	Reference: 5801/Jeff/Blueberry				
9/13	GK	COMPOST SALES	00-271725	2.50	50.00 YD	\$125.00
9/13	GK	50.000YD				
9/13	GK	Reference: 5304/Brian/Blueberry				
9/13	GK	COMPOST SALES	00-271734	2.50	50.00 YD	\$125.00
9/13	GK	50.000YD				
9/13	GK	Reference: 5306/Tidwell/Blueberry				

RECEIVED

MAR 27 2023

14198

Date	Code	Description	Reference	Rate	Quantity	Amount
9/13	GK	COMPOST SALES	00-271736	2.50	50.00 YD	\$125.00
9/13	GK	50.000YD				
9/13	GK	Reference: 5801/Jeff/Blueberry				
9/13	GK	COMPOST SALES	00-271738	2.50	50.00 YD	\$125.00
9/13	GK	50.000YD				
9/13	GK	Reference: 5304/Brian/Blueberry				
9/13	GK	COMPOST SALES	00-271745	2.50	50.00 YD	\$125.00
9/13	GK	50.000YD				
9/13	GK	Reference: 5306/Tidwell/Blueberry				
9/14	GK	COMPOST SALES	00-271757	2.50	50.00 YD	\$125.00
9/14	GK	50.000YD				
9/14	GK	Reference: 5306/Tidwell/Blueberry				
9/14	GK	COMPOST SALES	00-271763	2.50	50.00 YD	\$125.00
9/14	GK	50.000YD				
9/14	GK	Reference: 5306/Tidwell/Blueberry				
9/14	GK	COMPOST SALES	00-271764	2.50	50.00 YD	\$125.00
9/14	GK	50.000YD				
9/14	GK	Reference: 5801/Jeff/Blueberry				
9/14	GK	COMPOST SALES	00-271771	2.50	50.00 YD	\$125.00
9/14	GK	50.000YD				
9/14	GK	Reference: 5306/Tidwell/Blueberry				
9/14	GK	COMPOST SALES	00-271772	2.50	50.00 YD	\$125.00
9/14	GK	50.000YD				
9/14	GK	Reference: 5801/Jeff/Blueberry				
9/14	GK	COMPOST SALES	00-271777	2.50	50.00 YD	\$125.00
9/14	GK	50.000YD				
9/14	GK	Reference: 5306/Tidwell/Blueberry				
9/14	GK	COMPOST SALES	00-271780	2.50	50.00 YD	\$125.00
9/14	GK	50.000YD				
9/14	GK	Reference: 5801/Jeff/Blueberry				
9/30	Z8	ADMINISTRATION FEE	SC153331	5.25	1.00	\$5.25

Material / Fee Summary

GK	COMPOST SALES	2,000.00 YD	\$5,000.00
Z8	ADMINISTRATION FEE	1.00	\$5.25

Current	31-60 Days	61-90 Days	Over 90 Days	Total Amount Due
\$5,005.25	\$0.00	\$0.00	\$0.00	\$5,005.25

please return this portion below with your payment. Do not attach check stub.



PRC C/O VALLEY LANDFILLS INC - 4296
 PO BOX 677839
 DALLAS, TX 75267-7839
 (541) 801-2121

Invoice Date 09/30/2022
Invoice No 4296-000013896
Customer No 4-4296-0333449

Please write your account number on your check and make payable to:

Current Charges \$5,005.25
Total Amount Due \$5,005.25

Please Return Payment to: PRC C/O VALLEY LANDFILLS INC - 4296
 PO BOX 677839
 DALLAS, TX 75267-7839

Amount Paid: _____

Old Blue Natural Resources LLC
 23990 Gellatly Way
 Philomath, OR 97370

PLEASE WRITE FULL CUSTOMER NUMBER ON THE FACE OF YOUR CHECK

RECEIVED
MAR 27 2023
OWRD





14198

Henry Storch
23990 Gellatly Way
Philomath, OR 97370
United States
5417608266

Henry Storch
Visa
*****7732
Amount: \$395.16

Seed for greenhouses

Shipments

	QTY	PRICE
 <p>Aranka (F1) Carrot Seed Size: 25,000 Seeds ID: 4596.56 In Stock</p>	1	\$34.50
 <p>Mokum (F1) Carrot Seed Size: 25,000 Seeds ID: 2186.56 In Stock</p>	1	\$32.50
 <p>Napoli (F1) Carrot Seed Size: 25,000 Seeds ID: 209.56 In Stock</p>	1	\$34.50
 <p>Red Ace (F1) Beet Seed Size: 5,000 Seeds ID: 125.54 In Stock</p>	1	\$12.25

RECEIVED
MAR 27 2023
OWRD

14198




**Latte
(F1) Corn Seed**

Size: 1,000 Seeds

ID: 4456.53

In Stock

1 \$17.60




**Montauk
(F1) Corn Seed**

Size: 5,000 Seeds

ID: 2761.54

Estimated Ship Date Feb 25, 2023

1 \$77.45




**Hannah's Choice
(F1) Melon Seed**

Size: 100 Seeds

ID: 3560.50

In Stock

1 \$11.82



**Honey Blonde
(F1) Melon Seed**

Size: 100 Seeds

ID: 3640.50

In Stock

1 \$17.91




**D'Artagnan
(F1) Melon Seed**

Size: 100 Seeds

ID: 4328.50

In Stock

1 \$27.30



**Sierra Blanca
(F1) Onion Seed**

1 \$8.32

RECEIVED

MAR 27 2023

OWRD

14198

Size: 1,000 Seeds

ID: 103.53

In Stock



**Walla Walla Sweet
Onion Seed**

1 \$8.06

Size: 1,000 Seeds

ID: 496.53

In Stock



**Redwing
(F1) Onion Seed**

1 \$9.80

Size: 1,000 Seeds

ID: 2137.53

In Stock




**New Orchid
(F1) Watermelon Seed**

1 \$38.27

Size: 1/4 Ounce

ID: 479.24

In Stock




**Sureness
(F1) Melon Seed**

1 \$27.03

Size: 1/4 Ounce

ID: 3562.24

In Stock



**Crimson Sweet
Watermelon Seed**

1 \$10.60

Size: 1 Ounce

ID: 2133.26

In Stock

RECEIVED
MAR 27 2023
OWRD

14198



**Prospera® Italian Large Leaf
DMR (ILL2)
Organic (F1) Basil Seed**

1 \$5.55

Size: Packet

ID: 4589G.11

In Stock



**Winter Sweet
Organic (F1) Kabocha Squash
Seed**

1 \$4.93

Size: Packet

ID: 3034G.11

In Stock



**Cha-Cha
Organic (F1) Kabocha Squash
Seed**

1 \$5.80

Size: Packet

ID: 2187G.11

In Stock



**Green Magic
(F1) Broccoli Seed**

1 \$10.97

Size: 1,000 Seeds

ID: 2813.53

In Stock

SHIPPING INFORMATION

Henry Storch
Oso Honey Farm
23990 Gellatly Way
Philomath, OR 97370
United States
5417608266

SHIPPING NOTES

SHIPPING METHOD

Standard

ORDER STATUS

Submitted

RECEIVED
MAR 27 2023
OWRD

14198

SUBTOTAL	\$395.16
DISCOUNT	-\$22.50
SHIPPING	\$22.50
EST. SALES TAX	\$0.00
ORDER TOTAL	\$395.16



CONTACT US

SATISFACTION GUARANTEE

RECEIVED
MAR 27 2023
OWRD

 **100%**
Employee-Owned

 **Non-GMO**
Safe Seed Pledge

 **100%**
Satisfaction Guarantee

 **Same-Day**
U.S. Shipping

*Free shipping applies to standard shipping to United States addresses only. Additional charges for expedited shipping and shipping surcharges for large or heavy items still apply. Merchandise total must be over \$200 after discounts or adjustments.

Johnny's charges sales tax on orders for taxable items in accordance with applicable state and local tax laws. For more information about how sales tax is collected at Johnny's or for details on how to submit a tax exemption certificate visit our [Sales Tax FAQs](#)

14198

1414 Main St.
Philomath OR 97378

Main St Chevron
00090473
1414 Main St
Philomath, OR
03/10/2023 213245189
04:07:15 PM

XXXXXXXXXXXX7732
VISA
INVOICE E/7309487
AUTH 131690

PUMP# 12

UNLEAD REG 12.432G
PRICE/GAL \$3.699


FUEL TOTAL \$ 45.99

TOTAL = \$ 45.99

CREDIT \$ 45.99

Chip Read
VISA DEBIT
Mode: Issuer
AID: A8888888831010

Fuel for pump



S. S. AMFRNFB 97370

RECEIVED
MAR 27 2023
OWRD

14198

Shipping Standard Shipping
Method:

Shipping Old Blue Natural

Address: Resources

Henry Storch

34930 Wren Rd

Philomath, OR 97370 US

541 760-8266

Osohoneyfarm@gmail.com

Seed potatoes

By Grand Teton Organics

Comments:

Desired Ship Date: 02/06/2023

Code:	Description:	Price & Quantity:
bulk50	Bulk 50lb bag (Black Berry)	\$119.90 (Quantity: 1)
bulk50	Bulk 50lb bag (Cikliman)	\$119.90 (Quantity: 1)
bulk50	Bulk 50lb bag (Gold Nugget)	\$119.90 (Quantity: 1)
bulk50	Bulk 50lb bag (Huckleberry Gold)	\$119.90 (Quantity: 1)
bulk50	Bulk 50lb bag (Terra Rosa)	\$119.90 (Quantity: 1)
bulk50	Bulk 50lb bag (Yukon Gold)	\$119.90 (Quantity: 1)

RECEIVED

MAR 27 2023

OWRD

14198

Purchasing Information:

Order Number: 20083
Order Date: January 22 2023 09:31:37 AM
Product Total: \$719.40
Tax: \$0.00
Shipping: \$0.00
Grand Total: \$719.40

RECEIVED
MAR 27 2023
OWRD

14198

Land Use Information Form

Applicant(s): Henry P. Storch

Mailing Address: P.O. Box 758

City: Philomath

State: OR

Zip Code: 97370

Daytime Phone: (541) 760-8266

A. Land and Location

Please include the following information for all tax lots where water will be diverted (taken from its source), conveyed (transported), and/or used or developed. Applicants for municipal use, or irrigation uses within irrigation districts may substitute existing and proposed service-area boundaries for the tax-lot information requested below.

Township	Range	Section	¼ ¼	Tax Lot #	Plan Designation (e.g., Rural Residential/RR-5)	Water to be:			Proposed Land Use:
12 S	5 W	26	NW NW	600		<input checked="" type="checkbox"/> Diverted	<input checked="" type="checkbox"/> Conveyed	<input checked="" type="checkbox"/> Used	No Change
12 S	5 W	26	SW NW	600		<input checked="" type="checkbox"/> Diverted	<input checked="" type="checkbox"/> Conveyed	<input checked="" type="checkbox"/> Used	No Change
12 S	5 W	27	NE NE	600		<input type="checkbox"/> Diverted	<input checked="" type="checkbox"/> Conveyed	<input checked="" type="checkbox"/> Used	No Change
12 S	5 W	27	SE NE	600		<input type="checkbox"/> Diverted	<input checked="" type="checkbox"/> Conveyed	<input checked="" type="checkbox"/> Used	No Change

List all counties and cities where water is proposed to be diverted, conveyed, and/or used or developed:

Benton County

B. Description of Proposed Use

Type of application to be filed with the Water Resources Department:

- Permit to Use or Store Water
 Water Right Transfer
 Permit Amendment or Ground Water Registration Modification
 Limited Water Use License
 Allocation of Conserved Water
 Exchange of Water

Source of water: Reservoir/Pond
 Ground Water
 Surface Water (name) _____

Estimated quantity of water needed: 0.126
 cubic feet per second
 gallons per minute
 acre-feet

Intended use of water: Irrigation
 Commercial
 Industrial
 Domestic for _____ household(s)
 Municipal
 Quasi-Municipal
 Instream
 Other _____

Briefly describe:

We are requesting authorization to change from a surface-water point of diversion on Boonesville Creek to wells located on our property and to modify the place of use to match recent GIS data for the section lines.

Note to applicant: If the Land Use Information Form cannot be completed while you wait, please have a local government representative sign the receipt at the bottom of the next page and include it with the application filed with the Water Resources Department.

See bottom of Page 3. →

For Local Government Use Only

The following section must be completed by a planning official from each county and city listed unless the project will be located entirely within the city limits. In that case, only the city planning agency must complete this form. This deals only with the local land-use plan. Do not include approval for activities such as building or grading permits.

Please check the appropriate box below and provide the requested information

Land uses to be served by the proposed water uses (including proposed construction) are allowed outright or are not regulated by your comprehensive plan. Cite applicable ordinance section(s): Exclusive Farm Use BCC chapter 55

Land uses to be served by the proposed water uses (including proposed construction) involve discretionary land-use approvals as listed in the table below. (Please attach documentation of applicable land-use approvals which have already been obtained. Record of Action/land-use decision and accompanying findings are sufficient.) **If approvals have been obtained but all appeal periods have not ended, check "Being pursued."**

Type of Land-Use Approval Needed (e.g., plan amendments, rezones, conditional-use permits, etc.)	Cite Most Significant, Applicable Plan Policies & Ordinance Section References	Land-Use Approval:	
		<input type="checkbox"/> Obtained <input type="checkbox"/> Denied	<input type="checkbox"/> Being Pursued <input type="checkbox"/> Not Being Pursued
		<input type="checkbox"/> Obtained <input type="checkbox"/> Denied	<input type="checkbox"/> Being Pursued <input type="checkbox"/> Not Being Pursued
		<input type="checkbox"/> Obtained <input type="checkbox"/> Denied	<input type="checkbox"/> Being Pursued <input type="checkbox"/> Not Being Pursued
		<input type="checkbox"/> Obtained <input type="checkbox"/> Denied	<input type="checkbox"/> Being Pursued <input type="checkbox"/> Not Being Pursued
		<input type="checkbox"/> Obtained <input type="checkbox"/> Denied	<input type="checkbox"/> Being Pursued <input type="checkbox"/> Not Being Pursued

Local governments are invited to express special land-use concerns or make recommendations to the Water Resources Department regarding this proposed use of water below, or on a separate sheet.

Name: Inga Williams Title: Associate Planner
 Signature: Inga Williams Phone: 541 766 6027 Date: 3/24/23
 Government Entity: Benton County

Note to local government representative: Please complete this form or sign the receipt below and return it to the applicant. If you sign the receipt, you will have 30 days from the Water Resources Department's notice date to return the completed Land Use Information Form or WRD may presume the land use associated with the proposed use of water is compatible with local comprehensive plans.



Receipt for Request for Land Use Information

Applicant name: _____
 City or County: _____ Staff contact: _____
 Signature: _____ Phone: _____ Date: _____

RECEIVED
 MAR 27 2023
 UWDRD

14198

STATE OF OREGON
WATER SUPPLY WELL REPORT

BENT 54821

BENT 54821

WELL LABEL # L 113630

START CARD # 210751

ORIGINAL LOG #

(ORS 537.765 & OAR 690-205-0210)

Instructions for completing this report are on the last page of this form.

(1) LANDOWNER
 Owner Well I.D. _____
 First Name Red Last Name Murphy
 Company _____
 Address 5220 SW 32
 City Corvallis State OR Zip 97331

(2) TYPE OF WORK New Conversion Deepening
 Alteration (complete Sections 2a & 10) Abandonment (complete Section 5a)

(2a) PRE-ALTERATION: Well Depth _____ ft.
 Seal Material _____
 Casing Type: Steel Plastic Other _____
 Casing Gauge _____ Casing Diameter _____

(3) DRILL METHOD Rotary Air Rotary Mud Auger
 Cable Cable Mud Reverse Rotary Other _____

(4) PROPOSED USE Domestic Irrigation Community
 Industrial/Commercial Livestock Dewatering Injection
 Thermal Other _____

(5) BORE HOLE CONSTRUCTION
 Depth of Completed Well 60 ft. Special Standard: Yes (attach copy)

BORE HOLE			SEAL			
Dia	From	To	Material	From	To	Amount (scks/lbs)
10	0	19	Cement	0	19	7
6	19	60				

How was seal placed: Method A B C D E
 Other _____

Backfill placed from _____ ft. to _____ ft. Material _____
 filter pack from _____ ft. to _____ ft. Material _____ Size _____

(5a) ABANDONMENT USING UNHYDRATED BENTONITE:
 Calculated Amount Proposed to be Used: _____ sacks/lbs
 Actual Amount Used: _____ sacks/lbs

(6) CASING/LINER

Casing	Linr	Dia	+	From	To	Gauge	Steel	Plastic	Welded	Thrd
✓		6	X	1	59	.250	✓		✓	

Shoe Inside Outside Other Location of shoe(s) 59 1/2
 Temporary casing Yes Diameter _____ From _____ To _____

(7) PERFORATIONS/SCREENS
 Perforations Method Half Air Perforate
 Screens Type _____ Material _____

Perf	Scrn	Casing	Linr	Screen Dia	From	To	Screen/slot width	Slot length	# of slots	Tele/pipe size
✓	✓				40	53	1/4 x 1		800	

(8) WELL TESTS: Minimum testing time is 1 hour
 Pump Bailor Air Flowing Artesian
 Yield gal/min 30 Drawdown 60 Drill stem/Pump depth 1 Duration (hr) 1

Temperature 56 °F Lab analysis Yes By _____
 Water quality concerns? Yes (describe below) TDS _____ ppm

From	To	Description	Amount	Units

(9) LOCATION OF WELL (legal description)
 County Benton Twp 12 N or S Range 5 E or W.M.
 Sec 27 NE 1/4 of the NE 1/4 Tax Lot 600
 Tax Map Number _____ Lot _____
 Lat _____ or _____ DMS or DD
 Long _____ or _____ DMS or DD
 Street Address of Well (or nearest address) SAME

(10) STATIC WATER LEVEL

	Date	SWL (psi)	+	SWL (ft)
Existing Well/Prc-Alteration				
Completed Well	<u>11-6-13</u>			<u>27</u>

Flowing Artesian? Yes Dry Hole? Yes

WATER BEARING ZONES Depth water was first found 40

SWL Date	From	To	Est Flow	SWL (psi)	+	SWL (ft)
<u>11-6-13</u>	<u>40</u>	<u>53</u>	<u>30</u>			<u>27</u>

(11) WELL LOG Ground Elevation

Material	From	To
Brown Topsoil	0	2
Yellow sticky clay	2	6
Yellow sandy clay	6	19
Brown sand	19	30
Brown sand fine gravel	30	39
Brown sand fine sand	39	60
Blue clay	60	

RECEIVED BY OWRD
 NOV 12 2013
 SALEM, OR

Date Started 11-6-13 Completed 11-6-13

(unbonded) Water Well Constructor Certification
 I certify that the work I performed on the construction, deepening, alteration, or abandonment of this well is in compliance with Oregon water supply well construction standards. Materials used and information reported above are true to the best of my knowledge and belief.


License Number _____ Date _____
 Signed _____


(bonded) Water Well Constructor Certification
 I accept responsibility for the construction, deepening, alteration, or abandonment work performed on this well during the construction dates reported above. All work performed during this time is in compliance with Oregon water supply well construction standards. This report is true to the best of my knowledge and belief.

License Number 1753 Date 11-6-13
 Signed [Signature] RECEIVED BY OWRD
 Contact Info. (optional) _____

JAN 20 2017

14198





Date Received (Date Stamp Here)

OWRD Over-the-Counter Submission Receipt

Applicant Name(s) & Address: Henry Storch

PO Box 758, Philomath OR 97370

Transaction Type: Transfer

Fees Received: \$ 3750.00

Cash

Check:

Check No. 1569

Name(s) on Check: Same as above

Thank you for your submission. Oregon Water Resources Department (Department) staff will review your submittal as soon as possible.

If your submission is determined to be complete, you will receive a receipt for the fees paid and an acknowledgement letter stating your submittal is complete.

If determined to be incomplete, your submission and the accompanying fees will be returned with an explanation of deficiencies that must be addressed in order for the submittal to be accepted.

If you have any questions, please feel free to contact the Department's Customer Service staff at 503-986-0801 or 503-986-0810.

Sincerely,

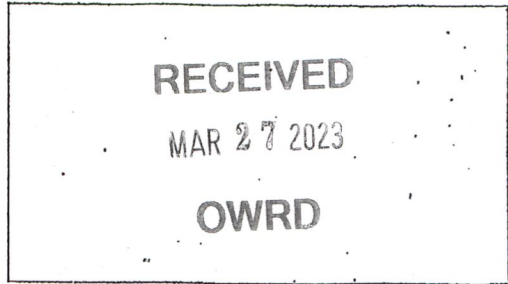

OWRD Customer Service Staff

Submission received by: Corie Lowrey
(Name of OWRD staff)

Instructions for OWRD staff:

- Complete this Submission Receipt and make two (2) copies. Place one copy with the check/cash; and place the other copy with the submission (i.e., the application or other document).
- Date-stamp all pages. (NOTE: Do not stamp check.)
- Give this original Submission Receipt to the applicant.
- Record Submission Receipt information on the "RECEIVED OVER THE COUNTER" log sheet.
- Fold and put one copy of the Submission Receipt with check/cash into the Safe slot. Place the other copy of the Submission Receipt with submission (application/other document) in the top drawer of filing cabinet.

14198
77198



Date Received (Date Stamp Here)

OWRD Over-the-Counter Submission Receipt

Applicant Name(s) & Address: Henry Storch

PO Box 758, Philomath OR 97370

Transaction Type: Transfer

Fees Received: \$ 3750.00

Cash

Check:

Check No. 1569

Name(s) on Check: same as above

Thank you for your submission. Oregon Water Resources Department (Department) staff will review your submittal as soon as possible.

If your submission is determined to be complete, you will receive a receipt for the fees paid and an acknowledgement letter stating your submittal is complete.

If determined to be incomplete, your submission and the accompanying fees will be returned with an explanation of deficiencies that must be addressed in order for the submittal to be accepted.

If you have any questions, please feel free to contact the Department's Customer Service staff at 503-986-0801 or 503-986-0810.

Sincerely,

OWRD Customer Service Staff

Submission received by: Corie Lowrey

(Name of OWRD staff)

Instructions for OWRD staff:

- Complete this Submission Receipt and make two (2) copies. Place one copy with the check/cash; and place the other copy with the submission (i.e., the application or other document).
- Date-stamp all pages. (NOTE: Do not stamp check.)
- Give this original Submission Receipt to the applicant.
- Record Submission Receipt information on the "RECEIVED OVER THE COUNTER" log sheet. **14198**
- Fold and put one copy of the Submission Receipt with check/cash into the Safe slot. Place the other copy of the Submission Receipt with submission (application/other document) in the top drawer of filing cabinet.

Permanent Transfer Application Intake Checklist

Transfer # T- 14198

Checked by <u>Kim French</u> Date <u>3/27/23</u>	Type of Change(s) Proposed: <input checked="" type="checkbox"/> POU <input type="checkbox"/> POD <input type="checkbox"/> APOD <input type="checkbox"/> POA <input type="checkbox"/> APOA <input type="checkbox"/> USE <input type="checkbox"/> Substitution <input type="checkbox"/> Gov't Action <input type="checkbox"/> Sup to Primary <input checked="" type="checkbox"/> SW to GW
Calculated Fee \$3750	Check all Certs in WRIS to make sure they are not cancelled
Fee Received \$3750	
Certificate(s): <u>34423</u>	If application involves multiple certificates, does it meet OAR 690-380-3220? If no, why?
Is the application complete? <input checked="" type="checkbox"/> YES <input type="checkbox"/> NO If no, why?	
Notes:	

1.	<input checked="" type="checkbox"/> YES <input type="checkbox"/> NO	Have all the applicants signed? If not, whose signature is missing?
2.	<input checked="" type="checkbox"/> YES <input type="checkbox"/> NO	Evidence of Use included?
3.	<input checked="" type="checkbox"/> YES <input type="checkbox"/> NO <input type="checkbox"/> N/A	Land Use Form included?
4.	<input type="checkbox"/> YES <input type="checkbox"/> NO <input checked="" type="checkbox"/> N/A	Consent Form included
5.	<input checked="" type="checkbox"/> YES <input type="checkbox"/> NO	Part 5 of application: Has the applicant completed the entire page and does the information match the description of the explanation on Part 4 of the application?
6.	<input type="checkbox"/> YES <input checked="" type="checkbox"/> NO <input type="checkbox"/> N/A <input type="checkbox"/> YES <input type="checkbox"/> NO <input checked="" type="checkbox"/> N/A	Has the applicant indicated that the place of use is in <u>or</u> near an irrigation district? If Yes, have they included a Form D? Name of the District
7.	<input type="checkbox"/> YES <input type="checkbox"/> NO <input checked="" type="checkbox"/> N/A	For multiple certificates: Do each of the certificates listed on the Min Req Checklist Page 1 have their own separate completed Part 5, Tables 1 & 2? If no, which certificates are missing a separate Part 5, Tables 1 & 2?
8.	<input checked="" type="checkbox"/> YES <input type="checkbox"/> NO <input type="checkbox"/> N/A	If a change in point of appropriation, have the well logs been included?
9.	<input checked="" type="checkbox"/> YES <input type="checkbox"/> NO	Has the map been completed and signed by a CWRE?
10.	<input checked="" type="checkbox"/> YES <input type="checkbox"/> NO	Does the map meet the requirements? If not, what is missing?
11.	<input type="checkbox"/> YES <input type="checkbox"/> NO <input checked="" type="checkbox"/> N/A	Map waiver included?
12.	<input type="checkbox"/> YES <input type="checkbox"/> NO <input checked="" type="checkbox"/> N/A	If a change in place of use is within Umatilla County, is there a Supplemental Form U included?

If there are no deficiencies identified, accept the application. Put this checklist in the transfer folder. If this application is deficient, it **CANNOT** be accepted. It should be returned with a letter explaining the deficiencies identified.

Application Returned Date: _____

14198

Permanent Transfer Application Intake Checklist

FEE WORKSHEET for PERMANENT TRANSFER (except Substitution)			
1	Base Fee (includes one type of change to one water right for up to 1 cfs)	1	\$1,360
	Types of change proposed: <input checked="checked" type="checkbox"/> Place of Use <input type="checkbox"/> Character of Use <input checked="checked" type="checkbox"/> Point of Diversion/Appropriation Number of above boxes checked = <u>2 (2a)</u> Subtract 1 from the number in line 2a = <u>1 (2b)</u> <i>If only one change, this will be 0</i>		
2	Multiply line 2b by \$1090 and enter » » » » » » » » » » » » » » » » »	2	1090
	Number of water rights included in transfer <u>1 (3a)</u> Subtract 1 from the number in 3a above: <u>0 (3b)</u> <i>If only one water right this will be 0</i>		
3	Multiply line 3b by \$610 and enter » » » » » » » » » » » » » » » » »	3	0
	Do you propose to add or change a well, or change from a surface water POD to a well? <input type="checkbox"/> No: enter 0 <input checked="checked" type="checkbox"/> Yes: enter \$480 for the 1st well to be added or changed <u>480 (4a)</u> Do you propose to add or change additional wells? <input type="checkbox"/> No: enter 0 <input checked="checked" type="checkbox"/> Yes: multiply the number of additional wells by \$410 <u>820 (4b)</u>		
4	Add line 4a to line 4b and enter » » » » » » » » » » » » » » » » »	4	1300
	Do you propose to change the place of use or character of use? <input checked="checked" type="checkbox"/> No: enter 0 on line 5 » » » » » » » » » » » » » » » » » <input type="checkbox"/> Yes: enter the cfs for the portions of the rights to be transferred (see example below*): _____ <u>(5a)</u> Subtract 1.0 from the number in 5a above: _____ <u>(5b)</u> If 5b is 0 or less, enter 0 on line 5 » » » » » » » » » » » » » » » » » If 5b is greater than 0, round up to the nearest whole number: _____ <u>(5c)</u>		
5	Multiply 5c by \$410, then enter on line 5 » » » » » » » » » » » » » » » » »	5	0
6	Add entries on lines 1 through 5 above » » » » » » » » » » Subtotal:	6	3750
	Is this transfer: <input type="checkbox"/> necessary to complete a project funded by the Oregon Watershed Enhancement Board (OWEB) under ORS 541.932? <input type="checkbox"/> endorsed in writing by ODFW as a change that will result in a net benefit to fish and wildlife habitat? If one or more boxes is checked, multiply line 6 by 0.5 and enter on line 7 »		
7	If no box is applicable, enter 0 on line 7 » » » » » » » » » » » » » » » » »	7	
8	Subtract line 7 from line 6 » » » » » » » » » » » » » » » » » Transfer Fee:	8	3750