

**Application for Water Right
Temporary or Drought Temporary Transfer
Part 1 of 5 – Minimum Requirements Checklist**



Oregon Water Resources Department
725 Summer Street NE, Suite A
Salem, Oregon 97301-1266
(503) 986-0900
www.oregon.gov/OWRD

5 of 5

This temporary transfer application will be returned if Parts 1 through 5 and all required attachments are not completed and included.
For questions, please call (503) 986-0900, and ask for Transfer Section.

RECEIVED

MAR 27 2023

OWRD
SALEM, OREGON

FOR ALL TEMPORARY TRANSFER APPLICATIONS

Check all items included with this application. (N/A = Not Applicable)

- Part 1 – Completed Minimum Requirements Checklist.
- Part 2 – Completed Temporary Transfer Application Map Checklist.
- Part 3 – Application Fee, payable by check to the Oregon Water Resources Department, and completed Fee Worksheet, page 3. Try the online fee calculator at:
http://apps.wrd.state.or.us/apps/misc/wrd_fee_calculator.
- Part 4 – Completed Applicant Information and Signature.
- Part 5 – Information about Transferred Water Rights: **How many water rights are to be transferred? 1 List them here: 64853**
Please include a separate Part 5 for each water right. (See instructions on page 6)
- N/A For standard Temporary Transfer (one to five years) **Begin Year: 2023 End Year: 2027.**
- N/A Temporary Drought Transfer (Only in counties where the Governor has declared drought)

Attachments:

- Completed Temporary Transfer Application Map.
- Completed Evidence of Use Affidavit and supporting documentation.
- Current recorded deed for the land **from** which the authorized place of use is temporarily being moved.
- N/A Affidavit(s) of Consent from Landowner(s) (if the applicant does not own the land upon which the water right is located.)
- N/A Supplemental Form D – For water rights served by or issued in the name of a district. Complete when the temporary transfer applicant is not the district.
- N/A Oregon Water Resources Department’s Land Use Information Form with approval and signature from each local land use authority in which water is to be diverted, conveyed, and/or used. Not required if water is to be diverted, conveyed, and/or used only on federal lands or if **all** of the following apply: a) a change in place of use only, b) no structural changes, c) the use of water is for irrigation only, and d) the use is located within an irrigation district or an exclusive farm use zone.
- N/A Water Well Report/Well Log for changes in point(s) of appropriation (well(s)) or additional point(s) of appropriation (if necessary to convey water to the proposed place of use).

(For Staff Use Only)
WE ARE RETURNING YOUR APPLICATION FOR THE FOLLOWING REASON(S):

___ Application fee not enclosed/insufficient ___ Map not included or incomplete
 ___ Land Use Form not enclosed or incomplete
 ___ Additional signature(s) required ___ Part ___ is incomplete
 Other/Explanation _____
 Staff: _____ Phone: _____ Date: ___/___/___

14203

Part 2 of 5 – Temporary Transfer Application Map Checklist

Your temporary transfer application will be returned if any of the map requirements listed below are not met.

Please be sure that the temporary transfer application map you submit includes all the required items and matches the existing water right map. Check all boxes that apply.

- N/A If more than three water rights are involved, separate maps are needed for each water right.
- Permanent quality printed with dark ink on good quality paper.
- The size of the map can be 8½ x 11 inches, 8½ x 14 inches, 11 x 17 inches, or up to 30 x 30 inches. For 30 x 30 inch maps, one extra copy is required.
- A north arrow, a legend, and scale.
- The scale of the map must be: 1 inch = 400 feet, 1 inch = 1,320 feet; the scale of the Final Proof/Claim of Beneficial Use Map (the map used when the permit was certificated); the scale of the county assessor map if the scale is not smaller than 1 inch = 1,320 feet; or a scale that has been pre-approved by the Department.
- Township, Range, Section, ¼ ¼, DLC, Government Lot, and other recognized public land survey lines.
- Tax lot boundaries (property lines) are required. Tax lot numbers are recommended.
- Major physical features including rivers and creeks showing direction of flow, lakes and reservoirs, roads, and railroads.
- Major water delivery system features from the point(s) of diversion/appropriation such as main pipelines, canals, and ditches.
- Existing place of use that includes separate hachuring for each water right, priority date, and use including number of acres in each quarter-quarter section, government lot, or in each quarter-quarter section as projected within government lots, donation land claims, or other recognized public land survey subdivisions. If less than the entirety of the water right is being changed, a separate hachuring is needed for lands left unchanged.
- N/A Proposed temporary place of use that includes separate hachuring for each water right, priority date, and use including number of acres in each quarter-quarter section, government lot, or in each quarter-quarter section as projected within government lots, donation land claims, or other recognized public land survey subdivisions.
- Existing point(s) of diversion or well(s) with distance and bearing or coordinates from a recognized survey corner. This information can be found in your water right certificate or permit.
- N/A If you are proposing a change in point(s) of diversion or well(s) to convey water to the new temporary place of use, show the proposed location and label it clearly with distance and bearing or coordinates. If GPS coordinates are used, latitude-longitude coordinates may be expressed as either degrees-minutes-seconds with at least one digit after the decimal (example – 42°32'15.5") or degrees-decimal with five or more digits after the decimal (example – 42.53764°).

Part 4 of 5 – Applicant Information and Signature

RECEIVED

MAR 27 2023

OWRD
SALEM, OREGON

Applicant Information

APPLICANT/BUSINESS NAME AARON WESLER / HARD ROCK FARMLAND, LLC			PHONE NO. 541-771-5449	ADDITIONAL CONTACT NO.
ADDRESS PO BOX 226			FAX NO.	
CITY CHRISTMAS VALLEY	STATE OR	ZIP 97641	E-MAIL weslerhayfarms@gmail.com	
BY PROVIDING AN E-MAIL ADDRESS, CONSENT IS GIVEN TO RECEIVE ALL CORRESPONDENCE FROM THE DEPARTMENT ELECTRONICALLY. COPIES OF THE FINAL ORDER DOCUMENTS WILL ALSO BE MAILED.				


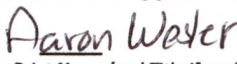

Agent Information – The agent is authorized to represent the applicant in all matters relating to this application.

AGENT/BUSINESS NAME JOHN A. SHORT / WATER RIGHT SERVICES, LLC			PHONE NO. 541-389-2837	ADDITIONAL CONTACT NO.
ADDRESS PO BOX 1830			FAX NO.	
CITY BEND	STATE OR	ZIP 97709	E-MAIL JOHNSHORT@USA.COM	
BY PROVIDING AN E-MAIL ADDRESS, CONSENT IS GIVEN TO RECEIVE ALL CORRESPONDENCE FROM THE DEPARTMENT ELECTRONICALLY. COPIES OF THE FINAL ORDER DOCUMENTS WILL ALSO BE MAILED.				

Explain in your own words what you propose to accomplish with this transfer application and why: **Rearrange place of use to match farming practices. Applicant would like to withdraw Temporary Transfer T-13964 upon a final order approving this application. This Transfer needs to be linked with concurrent Temporary Transfer applications submitted for C-52627, C-52872; ideally these transfers will be approved concurrently to avoid conflict with T-13964. Note: T-13964 is a previously submitted Temporary Transfer application for C-52627 (under review at this time).**

If you need additional space, continue on a separate piece of paper and attach to the application as "Attachment 1".

I (we) affirm that the information contained in this application is true and accurate.

		
Applicant signature	Print Name (and Title if applicable)	Date
_____	_____	_____
Applicant signature	Print Name (and Title if applicable)	Date

Is the applicant the sole owner of the land on which the water right, or portion thereof, proposed for transfer is located? Yes No


If NO, include signatures of all landowners (and mailing and/or e-mail addresses if different than the applicant's) or attach affidavits of consent from all landowners or individuals/entities (and mailing and/or e-mail addresses) to which the water right(s) has been conveyed.

Check here if any of the water rights proposed for transfer are or will be located within or served by an irrigation or other water district. (NOTE: If this box is checked, you must complete and attach Supplemental Form D.)

DISTRICT NAME N/A	ADDRESS	
CITY	STATE	ZIP

Check here if water for any of the rights supplied under a water service agreement or other contract for stored water with a federal agency or other entity.

ENTITY NAME N/A	ADDRESS	
CITY	STATE	ZIP



To meet State Land Use Consistency Requirements, you must list all local governments (each county, city, municipal corporation, or tribal government) within whose jurisdiction water will be diverted, conveyed and/or used.

ENTITY NAME LAKE COUNTY PLANNING DEPARTMENT	ADDRESS 513 CENTER ST	
CITY LAKEVIEW	STATE OR	ZIP 97630

ENTITY NAME	ADDRESS	
CITY	STATE	ZIP

RECEIVED
MAR 27 2023
OWRD
SALEM, OREGON

Part 5 of 5 – Water Right Information

Please use a separate Part 5 for each water right being changed. See instructions on page 6, to copy and paste additional Part 5s, or to add rows to tables within the form.

Water Right Certificate # 64853

RECEIVED

MAR 27 2023

OWRD
SALEM, OREGON

Description of Water Delivery System

System capacity: 1.77 cubic feet per second (cfs) OR
_____ gallons per minute (gpm)

Describe the current water delivery system or the system that was in place at some time within the last five years. Include information on the pumps, canals, pipelines, and sprinklers used to divert, convey, and apply the water at the authorized place of use. **PIPED FROM WELL TO PIVOTS, HAND LINES, & BIG GUN.**

Table 1. Location of Authorized and Proposed Point(s) of Diversion (POD) or Appropriation (POA)
(Note: If the POD/POA name is not specified on the certificate, assign it a name or number here.)

POD/POA Name or Number	Is this POD/POA Authorized on the Certificate or is it Proposed?	If POA, OWRD Well Log ID# (or Well ID Tag # L-___)	Twp		Rng		Sec	¼ ¼		Tax Lot, DLC or Gov't Lot	Measured Distances (from a recognized survey corner)
WELL #1 AUTH.	<input checked="" type="checkbox"/> Authorized <input type="checkbox"/> Proposed	LAKE 221	25	S	18	E	2	NW	NW	201	1320' S, 1310' E OF NW COR SEC 2

Check all type(s) of temporary change(s) proposed below (change "CODES" are provided in parentheses):

- Place of Use (POU) Appropriation/Well (POA)
- Point of Diversion (POD) Additional Point of Appropriation (APOA)
- Additional Point of Diversion (APOD)

Will all of the proposed changes affect the entire water right?

- Yes Complete only the Proposed ("to" lands) section of Table 2 on the next page. Use the "CODES" listed above to describe the proposed changes.
- No Complete all of Table 2 to describe the portion of the water right to be changed.

Please use and attach additional pages of Table 2 as needed.
See page 6 for instructions.

Do you have questions about how to fill-out the tables?
Contact the Department at 503-986-0900 and ask for Transfer Staff.

Table 2. Description of Temporary Changes to Water Right Certificate # 64853

List only the part of the right that will be changed. For the acreage in each ¼ ¼, list the change proposed. If more than one change, specify the acreage associated with each change. If more than one POD/POA, specify the acreage associated with each POD/POA.

AUTHORIZED (the "from" or "off" lands) The listing that appears on the Certificate BEFORE PROPOSED CHANGES List only that part or portion of the water right that will be changed.											Proposed Changes (see "CODES" from previous page)	PROPOSED (the "to" or "on" lands) The listing as it would appear AFTER PROPOSED CHANGES are made.														
Twp	Rng	Sec	¼ ¼	Tax Lot	Gvt Lot or DLC	Acres	Type of USE listed on Certificate	POD(s) or POA(s) (name or number from Table 1)	Priority Date	Twp		Rng	Sec	¼ ¼	Tax Lot	Gvt Lot or DLC	Acres	New Type of USE	POD(s)/ POA(s) to be used (from Table 1)	Priority Date						
EXAMPLE																										
2	S	9	E	15	NE	NW	100		15.0	Irrigation	POD #1	1901	POU/POD	2	S	9	E	1	NW	NW	500	1	10.0		POD #5	1901
"	"	"	"	"	"	"	"	"	"	EXAMPLE	"	"	"	2	S	9	E	2	SW	NW	500		5.0		POD #6	1901
													POU	25	S	18	E	2	NW	NE	201	L2	5.4	IR	WELL 1	1/26/1981
													"	"	"	"	"	"	SW	NE	"		11.6	"	"	"
													"	"	"	"	"	"	NE	NW	"	L3	33.8	"	"	"
													"	"	"	"	"	"	NW	NW	"	L4	32.8	"	"	"
													"	"	"	"	"	"	SW	NW	"		28.7	"	"	"
													"	"	"	"	"	"	SE	NW	"		29.6	"	"	"
TOTAL ACRES											TOTAL ACRES											141.9				

Additional remarks: _____

RECEIVED

MAR 27 2023

OWRD
SALEM, OREGON

14203


RECEIVED
 MAR 27 2023
 OWRD
 SALEM, OREGON

Water Right Certificate # 64853

For Place of Use Changes

Are there other water right certificates, water use permits or ground water registrations associated with the "from" or the "to" lands? Yes No

If YES, list the certificate, water use permit, or ground water registration numbers: _____



Pursuant to ORS 540.525, any "layered" water use such as an irrigation right that is supplemental to a primary right proposed for temporary transfer can be included in the transfer or remain unused on the authorized place of use. If the primary water right does not revert soon enough to allow use of the supplemental right within five years, the supplemental right shall become subject to cancellation for nonuse under ORS 540.610.

If a change in point(s) of appropriation (well(s)) or additional point(s) of appropriation is necessary to convey the water to the new temporary place of use you must provide:

- Well log(s) for each authorized and proposed well(s) that are clearly labeled and associated with the corresponding well(s) in Table 1 above and on the accompanying application map. (Tip: You may search for well logs on the Department's web page at: http://apps.wrd.state.or.us/apps/gw/well_log/Default.aspx)

AND/OR

- Describe the construction of the authorized and proposed well(s) in Table 3 below for any well that does not have a well log. For a *proposed well(s) not yet constructed or built*, provide "a best estimate" for each requested information element in the table. The Department recommends you consult a licensed well driller, geologist, or certified water right examiner to assist with assembling the information necessary to complete Table 3.

Table 3. Construction of Point(s) of Appropriation

Any well(s) in this listing must be clearly tied to corresponding well(s) described in Table 1 and shown on the accompanying application map. Failure to provide the information will delay the processing of your transfer application until it is received. The information is necessary for the Department to assess whether the proposed well(s) will access the same source aquifer as the authorized point(s) of appropriation (POA). The Department is prohibited by law from approving POA changes that do not access the same source aquifer.

Proposed or Authorized POA Name or Number	Is well already built? (Yes or No)	If an existing well, OWRD Well ID Tag No. L-____	Total well depth	Casing Diameter	Casing Intervals (feet)	Seal depth(s) (intervals)	Perforated or screened intervals (in feet)	Static water level of completed well (in feet)	Source aquifer (sand, gravel, basalt, etc.)	Well-specific rate (cfs or gpm). If less than full rate of water right

120

M0391489 WARRANTY DEED
102280

RECEIVED
MAR 27 2023
OWRD
SALEM, OREGON

ROY G. WESLER,
Grantor(s) hereby grant, bargain, sell, warrant and convey to:
GREG MYERS and ELAINE MYERS, husband and wife,
Grantee(s) and grantee's heirs, successors and assigns the following described
real property, free of encumbrances except as specifically set forth herein in
the County of LAKE and State of Oregon, to wit:

LH05536

Township 25 South, Range 18 East of the Willamette Meridian, Section 2:
N 1/2

34/13

ACCT. 299 (70495 MH) 2518-201

SUBJECT TO: all those items of record and those apparent upon the land, if
any, as of the date of this deed and those shown below, if any:
and the grantor will warrant and forever defend the said premises and every
part and parcel thereof against the lawful claims and demands of all persons
whomsoever, except those claiming under the above described encumbrances.

P

THIS INSTRUMENT WILL NOT ALLOW USE OF THE PROPERTY DESCRIBED IN THIS INSTRUMENT
IN VIOLATION OF APPLICABLE LAND USE LAWS AND REGULATIONS. BEFORE SIGNING OR
ACCEPTING THIS INSTRUMENT, THE PERSON ACQUIRING FEE TITLE TO THE PROPERTY
SHOULD CHECK WITH THE APPROPRIATE CITY OR COUNTY PLANNING DEPARTMENT TO VERIFY
APPROVED USES AND TO DETERMINE ANY LIMITS ON LAWSUITS AGAINST FARMING OR FOREST
PRACTICES AS DEFINED IN ORS 30.930.

The true and actual consideration for this conveyance is 240,000.00.

Until a change is requested, all tax statements shall be sent to Grantee at the
following address: 380 HODGDON ROAD, TILLAMOOK, OR 97141

Dated this 26TH day of MARCH, 2001

[Signature of Roy G. Wesler]
ROY G. WESLER



State of Oregon
County of DESCHUTES

This instrument was acknowledged before me on MARCH 26, 2001 by ROY
G. WESLER.

[Signature of Laurel Inda]
(Notary Public for Oregon)

My commission expires 10/07/02

ESCROW NO. SB033470LI

Return to:
GREG MYERS

State of Oregon } ss. Reel 39
County of Lake } File 1489

I hereby certify that the within instrument
was received and filed for record on the
5 day of April 2001
10:01 o'clock A.M. and recorded
on page 120 in book 251 record
of Clatsop of said County

[Signature]
County Clerk
By *[Signature]* Deputy

120

Application for Water Right Transfer



Oregon Water Resources Department
725 Summer Street NE, Suite A
Salem, Oregon 97301-1266
(503) 986-0900
www.wrd.state.or.us

Consent by Deeded Landowner

State of Oregon)
County of Deschutes)ss
)

RECEIVED
MAR 27 2023
OWRD
SALEM, OREGON

We GREG MYERS & ELAINE MYERS in our capacity as OWNERS,
mailing address 9575 NW ROCKY RD POWELL BUTTE, OR 97753,
telephone number 503-812-2829, duly sworn depose and say that We
consent to the proposed change(s) to Water Right Certificate Number 64853
described in a Water Right Transfer Application (T-T.B.D.),
submitted by AARON WESLER (transfer number, if known)
on the property in tax lot number(s) ²⁰¹ 100,

Section 2 Township 25 South Range 18 East, W.M.,
located at 64701 FREDRICK BUTTE RD CHRISTMAS VALLEY OR 97641
(site address)

RECEIVED
FEB 17 2023
OWRD
SALEM, OREGON


Greg Myers
Signature of Affiant

2/6/2023
Date

Elaine Mye
Signature of Affiant

2-6-2023
Date

Subscribed and Sworn to before me this 6 day of February, 2023.



Mason McKinney
Notary Public for Oregon

My commission expires 7-21-26.

Application for Water Right Transfer Evidence of Use Affidavit



Oregon Water Resources Department
 725 Summer Street NE, Suite A
 Salem, Oregon 97301-1266
 (503) 986-0900
 www.wrd.state.or.us

Please print legibly or type. Be as specific as possible. Attach additional pages if you need more spacing. Supporting documentation must be attached.

State of Oregon)
) ss

County of DESCHUTES

I, JOHN A. SHORT, in my capacity as WATER RIGHT SPECIALIST,

mailing address PO BOX 1830 BEND, OR 97709

telephone number (541)389-2837, being first duly sworn depose and say:

RECEIVED
 FEB 17 2023
 OWRD
 SALEM, OREGON

1. My knowledge of the exercise or status of the water right is based on (check one):

- Personal observation Professional expertise

RECEIVED
 MAR 27 2023
 OWRD
 SALEM, OREGON

2. I attest that:

Water was used during the previous five years on the entire place of use for Certificate # 52627, 52632, 52872, 60953, & 64853; OR

My knowledge is specific to the use of water at the following locations within the last five years:

Certificate #	Township	Range	Mer	Sec	¼ ¼	Gov't Lot or DLC	Acres (if applicable)

OR

- Confirming Certificate # _____ has been issued within the past five years; OR
- Part or all of the water right was leased instream at some time within the last five years. The instream lease number is: _____ (Note: If the entire right proposed for transfer was not leased, additional evidence of use is needed for the portion not leased instream.); OR
- The water right is not subject to forfeiture and documentation that a presumption of forfeiture for non-use would be rebutted under ORS 540.610(2) is attached.
- Water has been used at the actual current point of diversion or appropriation for more than 10 years for Certificate # _____ (For Historic POD/POA Transfers)

(continues on reverse side)

3. The water right was used for: (e.g., crops, pasture, etc.): HAY

4. I understand that if I do not attach one or more of the documents shown in the table below to support the above statements, my application will be considered incomplete.

[Signature]
Signature of Affiant

December 12, 2022
Date

RECEIVED

MAR 27 2023

OWRD
SALEM, OREGON

Signed and sworn to (or affirmed) before me this 12 day of Dec, 2022.



[Signature]
Notary Public for Oregon

My Commission Expires: July 12, 2025

Supporting Documents	Examples
<input type="checkbox"/> Copy of a water right certificate that has been issued within the last five years. (not a remaining right certificate)	Copy of confirming water right certificate that shows issue date
<input checked="" type="checkbox"/> Copies of receipts from sales of irrigated crops or for expenditures related to use of water	<ul style="list-style-type: none"> • Power usage records for pumps associated with irrigation use • Fertilizer or seed bills related to irrigated crops • Farmers Co-op sales receipt
<input type="checkbox"/> Records such as FSA crop reports, irrigation district records, NRCS farm management plan, or records of other water suppliers	<ul style="list-style-type: none"> • District assessment records for water delivered • Crop reports submitted under a federal loan agreement • Beneficial use reports from district • IRS Farm Usage Deduction Report • Agricultural Stabilization Plan • CREP Report
<input checked="" type="checkbox"/> Aerial photos containing sufficient detail to establish location and date of photograph	<p>Multiple photos can be submitted to resolve different areas of a water right. If the photograph does not print with a "date stamp" or without the source being identified, the date of the photograph and source should be added.</p> <p>Sources for aerial photos: OSU – www.oregonexplorer.info/imagery OWRD – www.wrd.state.or.us Google Earth – earth.google.com TerraServer – www.terra-server.com</p>
<input type="checkbox"/> Approved Lease establishing beneficial use within the last 5 years	Copy of instream lease or lease number

RECEIVED

FEB 17 2023

OWRD
SALEM, OREGON

TACS



16755 Finley Butte Rd
PO Box 127
LaPine OR 97739-0127

IMPORTANT INFORMATION

Your Debit/Credit Card will be charged for \$1,231.26 on 06/21/2022.

Co-Op News


Smarthub is the center of member engagement. Manage your electric account 24/7 by accessing Smarthub at www.mse.coop. **OUR OFFICE WILL BE CLOSED MONDAY JULY 4, 2022 FOR INDEPENDENCE DAY. OUR AFTER-HOURS OUTAGE LINE, (800) 752-5935, IS AVAILABLE 24 HOURS A DAY TO ASSIST YOU.**

317 1 AV 0.426
WESLER FARMS LLC
AARON WESLER
PO BOX 226
CHRISTMAS VALLEY OR 97641-0226

5 317
C-1



Monthly kWh Usage
■ Last Year ■ This Year



Account Number: 2780512

Service Location: 60 HP VAN WINKLE

Billing Date: 06/21/2022 Billing Cycle: 3 Rate: Irr-Seasonal Bill Type: Regular

Account Detail		Electric Service Detail	
Previous Balance	328.18	Meter Number: 66549	Multiplier: 40.0
Payments Received 05/17/2022	328.18 Credit	Reading Dates: 04/30/2022 - 05/31/2022	
Balance Forward	\$0.00	Number of Days: 31	
Energy Charge (kWh) 17,800 @ \$0.0449	799.22	Current Reading: 31066	
Demand Charge (kW) 71.760 @ \$5.20	373.15	Last Reading: 30621	
Facilities Charge	64.00	kWh: 445 x 40 Multiplier =	17,800
Prompt Pay Discount	5.11 Credit	kW: 1.794 x 40 Multiplier =	71.760
Current Charges	\$1,231.26		
Total Amount Due \$1,231.26			

*Power/Water
T243 RISE Seed*

RECEIVED

MAR 27 2023

OWRD
SALEM, OREGON

RECEIVED

FEB 17 2023

OWRD
SALEM, OREGON

Prompt Payment Discount - 1.5% will be credited to your next electric bill if your current bill is paid in full and received within 10 days of billing date.
Late Charge - \$5 or 1.5%, whichever is greater, for outstanding balances not received in our office by 5:30 PM the day prior to your next billing.

Account Number: 2780512 Billing Cycle: 3

Current Charges Due Date:

Total Amount Due: Paid with Credit/Debit Card

Relief Fund Contribution: (optional)

Total Amount Paid:



WESLER FARMS LLC
AARON WESLER
PO BOX 226
CHRISTMAS VALLEY OR 97641-0000

MIDSTATE ELECTRIC COOPERATIVE INC
PO BOX 127
LA PINE OR 97739-0127



03903906232200027805120000000000000006

Koehler Custom Fertilizing LLC
 PO BOX 834
 CHRISTMAS VALLEY, OR 97641


Invoice

Date:	Invoice #
10/5/2022	1167

Bill To
Wesler Farms PO Box 226 Christmas Valley, OR 97641

Ship To

P.O. Number	Terms	Rep	Ship	Via	F.O.B.	Project
	Net 30		10/5/2022			

Quantity	Item Code	Description	Price Each	Amount
24,000	Triticale Seed	Forerunner Triticale Seed - Fall 12 Totes @ 2000# each <i>Seed for 15 PUD's trit</i> <i>T 255 R18E sec 18 1/2 prout</i> <i>T 265 R19E sec 31</i> <i>T 275 R18E sec 2</i> <i>corners</i> 	0.394	9,456.00

RECEIVED
 MAR 27 2023
 OWRD
 SALEM, OREGON

RECEIVED
 FEB 17 2023
 OWRD
 SALEM, OREGON

Thank you for your business.	Total	\$9,456.00
------------------------------	--------------	------------

Land Use Information Form



Oregon Water Resources Department
725 Summer Street NE, Suite A
Salem, Oregon 97301-1266
(503) 986-0900
www.oregon.gov/OWRD

RECEIVED
MAR 27 2023
OWRD
SALEM, OREGON

NOTE TO APPLICANTS

In order for your application to be processed by the Water Resources Department (WRD), this Land Use Information Form must be completed by a local government planning official in the jurisdiction(s) where your water right will be used and developed. The planning official may choose to complete the form while you wait, or return the receipt stub to you. Applications received by WRD without the Land Use Form or the receipt stub will be returned to you. Please be aware that your application will not be approved without land use approval.

This form is NOT required if:

- 1) Water is to be diverted, conveyed, and/or used only on federal lands; **OR**
- 2) The application is for a water right transfer, allocation of conserved water, exchange, permit amendment, or ground water registration modification, and **all** of the following apply:
 - a) The existing and proposed water use is located entirely within lands zoned for exclusive farm-use or within an irrigation district;
 - b) The application involves a change in place of use only;
 - c) The change does not involve the placement or modification of structures, including but not limited to water diversion, impoundment, distribution facilities, water wells and well houses; **and**
 - d) The application involves irrigation water uses only.

NOTE TO LOCAL GOVERNMENTS

The person presenting the attached Land Use Information Form is applying for or modifying a water right. The Water Resources Department (WRD) requires its applicants to obtain land-use information to be sure the water rights do not result in land uses that are incompatible with your comprehensive plan. Please complete the form or detach the receipt stub and return it to the applicant for inclusion in their water right application. You will receive notice once the applicant formally submits his or her request to the WRD. The notice will give more information about WRD's water rights process and provide additional comment opportunities. You will have 30 days from the date of the notice to complete the land-use form and return it to the WRD. If no land-use information is received from you within that 30-day period, the WRD may presume the land use associated with the proposed water right is compatible with your comprehensive plan. Your attention to this request for information is greatly appreciated by the Water Resources Department. If you have any questions concerning this form, please contact the WRD's Customer Service Group at 503-986-0801.

Land Use Information Form

RECEIVED
MAR 27 2023
OWRD
SALEM, OREGON

Applicant(s): AARON WESLER / HARD ROCK FARMLAND, LLC

Mailing Address: PO BOX 226

City: CHRISTMAS VALLEY

State: OR

Zip Code: 97641

Daytime Phone: _____

A. Land and Location

Please include the following information for all tax lots where water will be diverted (taken from its source), conveyed (transported), and/or used or developed. Applicants for municipal use, or irrigation uses within irrigation districts may substitute existing and proposed service-area boundaries for the tax-lot information requested below.

Township	Range	Section	¼ ¼	Tax Lot #	Plan Designation (e.g., Rural Residential/RR-5)	Water to be:			Proposed Land Use:
<u>25S</u>	<u>18E</u>	<u>2</u>	_____	<u>201</u>	<u>FARM USE</u>	<input checked="" type="checkbox"/> Diverted	<input checked="" type="checkbox"/> Conveyed	<input checked="" type="checkbox"/> Used	<u>IR</u>
<u>25S</u>	<u>18E</u>	<u>18</u>	_____	<u>4501</u>	<u>FARM USE</u>	<input checked="" type="checkbox"/> Diverted	<input checked="" type="checkbox"/> Conveyed	<input checked="" type="checkbox"/> Used	<u>IR</u>
<u>25S</u>	<u>18E</u>	<u>17</u>	_____	<u>4502</u>	<u>FARM USE</u>	<input checked="" type="checkbox"/> Diverted	<input checked="" type="checkbox"/> Conveyed	<input type="checkbox"/> Used	<u>IR</u>
<u>25S</u>	<u>19E</u>	<u>31</u>	_____	<u>7400</u>	<u>FARM USE</u>	<input checked="" type="checkbox"/> Diverted	<input checked="" type="checkbox"/> Conveyed	<input checked="" type="checkbox"/> Used	<u>IR</u>
<u>25S</u>	<u>19E</u>	<u>31</u>	_____	<u>7500</u>	<u>FARM USE</u>	<input type="checkbox"/> Diverted	<input checked="" type="checkbox"/> Conveyed	<input checked="" type="checkbox"/> Used	<u>IR</u>
<u>26S</u>	<u>18E</u>	<u>5</u>	_____	<u>101</u>	<u>FARM USE</u>	<input checked="" type="checkbox"/> Diverted	<input checked="" type="checkbox"/> Conveyed	<input checked="" type="checkbox"/> Used	<u>IR</u>
<u>26S</u>	<u>18E</u>	<u>5</u>	_____	<u>100</u>	<u>FARM USE</u>	<input type="checkbox"/> Diverted	<input checked="" type="checkbox"/> Conveyed	<input checked="" type="checkbox"/> Used	<u>IR</u>
<u>26S</u>	<u>18E</u>	<u>5</u>	_____	<u>200</u>	<u>FARM USE</u>	<input type="checkbox"/> Diverted	<input checked="" type="checkbox"/> Conveyed	<input checked="" type="checkbox"/> Used	<u>IR</u>
<u>27S</u>	<u>17E</u>	<u>14</u>	_____	<u>1000</u>	<u>FARM USE</u>	<input type="checkbox"/> Diverted	<input checked="" type="checkbox"/> Conveyed	<input checked="" type="checkbox"/> Used	<u>IR</u>
<u>27S</u>	<u>17E</u>	<u>14</u>	_____	<u>1100</u>	<u>FARM USE</u>	<input type="checkbox"/> Diverted	<input checked="" type="checkbox"/> Conveyed	<input checked="" type="checkbox"/> Used	<u>IR</u>
<u>27S</u>	<u>17E</u>	<u>14</u>	_____	<u>1200</u>	<u>FARM USE</u>	<input checked="" type="checkbox"/> Diverted	<input checked="" type="checkbox"/> Conveyed	<input checked="" type="checkbox"/> Used	<u>IR</u>

List all counties and cities where water is proposed to be diverted, conveyed, and/or used or developed:

LAKE COUNTY.

B. Description of Proposed Use

Type of application to be filed with the Water Resources Department:

- Permit to Use or Store Water
 Water Right Transfer
 Permit Amendment or Ground Water Registration Modification
 Limited Water Use License
 Allocation of Conserved Water
 Exchange of Water

Source of water: Reservoir/Pond
 Ground Water
 Surface Water (name) _____

Estimated quantity of water needed: 6.69
 cubic feet per second
 gallons per minute
 acre-feet

Intended use of water: Irrigation
 Commercial
 Industrial
 Domestic for _____ household(s)
 Municipal
 Quasi-Municipal
 Instream
 Other _____

Briefly describe:

Transfer to rearrange place of use, change points of appropriation, and add points of appropriation.



Note to applicant: If the Land Use Information Form cannot be completed while you wait, please have a local government representative sign the receipt at the bottom of the next page and include it with the application filed with the Water Resources Department.

See bottom of Page 4. →

RECEIVED
MAR 27 2023
OWRD
SALEM, OREGON

RECEIVED

MAR 27 2023

OWRD
SALEM, OREGON

For Local Government Use Only

The following section must be completed by a planning official from each county and city listed unless the project will be located entirely within the city limits. In that case, only the city planning agency must complete this form. This deals only with the local land-use plan. Do not include approval for activities such as building or grading permits.

Please check the appropriate box below and provide the requested information

- Land uses to be served by the proposed water uses (including proposed construction) are allowed outright or are not regulated by your comprehensive plan. Cite applicable ordinance section(s): *Lake County Zoning Ordinance - Article 3: A-2 Zone*
- Land uses to be served by the proposed water uses (including proposed construction) involve discretionary land-use approvals as listed in the table below. (Please attach documentation of applicable land-use approvals which have already been obtained. Record of Action/land-use decision and accompanying findings are sufficient.) **If approvals have been obtained but all appeal periods have not ended, check "Being pursued."**

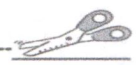
Type of Land-Use Approval Needed (e.g., plan amendments, rezones, conditional-use permits, etc.)	Cite Most Significant, Applicable Plan Policies & Ordinance Section References	Land-Use Approval:	
		<input type="checkbox"/> Obtained <input type="checkbox"/> Denied	<input type="checkbox"/> Being Pursued <input type="checkbox"/> Not Being Pursued
		<input type="checkbox"/> Obtained <input type="checkbox"/> Denied	<input type="checkbox"/> Being Pursued <input type="checkbox"/> Not Being Pursued
		<input type="checkbox"/> Obtained <input type="checkbox"/> Denied	<input type="checkbox"/> Being Pursued <input type="checkbox"/> Not Being Pursued
		<input type="checkbox"/> Obtained <input type="checkbox"/> Denied	<input type="checkbox"/> Being Pursued <input type="checkbox"/> Not Being Pursued
		<input type="checkbox"/> Obtained <input type="checkbox"/> Denied	<input type="checkbox"/> Being Pursued <input type="checkbox"/> Not Being Pursued

Local governments are invited to express special land-use concerns or make recommendations to the Water Resources Department regarding this proposed use of water below, or on a separate sheet.

Rock Hill Farmland LLC

Name: *Darwin Johnson* Title: *Planning Director*
 Signature: *[Signature]* Phone: *541-947-6036* Date: *13 Dec 2022*
 Government Entity: *Lake County Planning Director*

Note to local government representative: Please complete this form or sign the receipt below and return it to the applicant. If you sign the receipt, you will have 30 days from the Water Resources Department's notice date to return the completed Land Use Information Form or WRD may presume the land use associated with the proposed use of water is compatible with local comprehensive plans.



Receipt for Request for Land Use Information

Applicant name: _____
 City or County: _____ Staff contact: _____
 Signature: _____ Phone: _____ Date: _____

14203

The original and first copy of this report are to be filed with the

REC-1

WATER RESOURCES DEPARTMENT

SALEM, OREGON 97310

STATE OF OREGON

(Please type or print)

State Well No. 255/18E-26

State Permit No.

within 30 days from the date of well completion

WATER RESOURCES DEPARTMENT SALEM, OREGON

1-800-452-7823

DEC 3 1979

Jake 221

pg 1 of 2

(1) OWNER:

Name Lee Venwinkle Address 428 NE Emerald Dr Roseburg Ore 97047

(2) TYPE OF WORK (check):

New Well [x] Deepening [] Reconditioning [] Abandon []

If abandonment, describe material and procedure in Item 12.

(3) TYPE OF WELL:

Rotary [x] Driven [] Jettied [] Bored []

(4) PROPOSED USE (check):

Domestic [] Industrial [] Municipal [] Irrigation [x] Test Well [] Other []

(5) CASING INSTALLED:

14" Diam. from 0 ft. to 19 ft. Gage 250

(6) PERFORATIONS:

Perforated? [] Yes [x] No

Type of perforator used

Size of perforations in. by in. perforations from ft. to ft.

(7) SCREENS:

Well screen installed? [] Yes [x] No

Manufacturer's Name Type Model No. Diam. Slot size Set from ft. to ft.

(8) WELL TESTS:

Drawdown is amount water level is lowered below static level

a pump test made? [] Yes [x] No If yes, by whom?

Yield: gal./min. with ft. drawdown after hrs. test 1000 gal./min. with 3 hrs. drawdown after 3 hrs.

(9) CONSTRUCTION:

Well seal-Material used cement grout Well sealed from land surface to 19 ft. Diameter of well bore to bottom of seal 16 1/4 in. To 160' thick

(10) LOCATION OF WELL:

County Lake Driller's well number 76 Section 2 T. 25S R. 18E

(11) WATER LEVEL: Completed well.

Depth at which water was first found 270 Static level 80 ft. below land surface. Date Dec 11

(12) WELL LOG:

Diameter of well below casing 15" Depth drilled 357 ft. Depth of completed well 355 ft.

Formation: Describe color, texture, grain size and structure of materials; and show thickness and nature of each stratum and aquifer penetrated.

Table with columns: MATERIAL, From, To, SWL. Rows include: Brown soil & boulders, Gray Brown basalt, red cinder rock, Gray basalt, red Brown cinder rock, Brown Basalt, Gray basalt, Dark brown Clay, Gray basalt partial broken, Breccia sandstone, Gray basalt, Brown sandstone, Gray basalt, red cinder rock, Gray basalt, Brown red rock, Gray basalt, Brown red rock, Gray basalt.

Work started 10 Dec 19 79 Completed Dec 15 19 79 Date well drilling machine moved off of well Dec 15 19 79

Drilling Machine Operator's Certification:

This well was constructed under my direct supervision. Materials used and information reported above are true to my best knowledge and belief.

[Signed] Stan Adams Date Dec 15, 19 79 (Drilling Machine Operator)

Drilling Machine Operator's License No. 1302

Water Well Contractor's Certification:

This well was drilled under my jurisdiction and this report is true to the best of my knowledge and belief.

Name Lyle Adams (Person, firm or corporation) (Type or print)

Address Rt 3 Box 122X Hillside Ore 97123

[Signed] Lyle Adams (Water Well Contractor)

Contractor's License No. 690 Date Dec 15, 19 79

(USE ADDITIONAL SHEETS IF NECESSARY)

SP*45656-119

RECEIVE

MAR 27 202

OWRD SALEM, OREGON

NOTICE TO WATER WELL CONTRACTOR
 The original and first copy of this report are to be filed with the
 WATER RESOURCES DEPARTMENT
 SALEM, OREGON 97310
 within 30 days from the date of well completion.

WATER WELL REPORT

RECEIVED

STATE OF OREGON
 (Please type or print)

DEC 31 1979
 Do not write above this line

State Well No. 255/18E-26
 State Permit No. _____
pg 2 of 2

WATER RESOURCES DEPT.
 SALEM, OREGON

(1) OWNER:

Name Lee Van Winkle
 Address 428 NE Emerald Dr
Portland Ore 970410

(2) TYPE OF WORK (check):

New Well Deepening Reconditioning Abandon
 If abandonment, describe material and procedure in Item 12.

(3) TYPE OF WELL:

Rotary Driven
 Jetted
 Bored

(4) PROPOSED USE (check):

Domestic Industrial Municipal
 Irrigation Test Well Other

(5) CASING INSTALLED:

14" Diam. from 0 ft. to 19 ft. Gage _____
 _____" Diam. from _____ ft. to _____ ft. Gage _____
 _____" Diam. from _____ ft. to _____ ft. Gage _____

(6) PERFORATIONS:

Perforated? Yes No.

Type of perforator used _____
 Size of perforations _____ in. by _____ in.
 _____ perforations from _____ ft. to _____ ft.
 _____ perforations from _____ ft. to _____ ft.
 _____ perforations from _____ ft. to _____ ft.

(7) SCREENS:

Well screen installed? Yes No

Manufacturer's Name _____
 Type _____ Model No. _____
 Diam. _____ Slot size _____ Set from _____ ft. to _____ ft.
 Diam. _____ Slot size _____ Set from _____ ft. to _____ ft.

(8) WELL TESTS:

Drawdown is amount water level is lowered below static level

a pump test made? Yes No If yes, by whom?
 _____ gal./min. with _____ ft. drawdown after _____ hrs.
 " " " " " "
 " " " " " "
Test 1000 gal./min. with _____ ft. drawdown after _____ hrs.
 _____ g.p.m.

Temperature of water _____ Depth artesian flow encountered _____ ft.

(9) CONSTRUCTION:

Well seal—Material used Cement grout
 Well sealed from land surface to 19 ft.
 Diameter of well bore to bottom of seal 16 1/4 in.
 Diameter of well bore below seal 15 in.
 Number of sacks of cement used in well seal 9 sacks
 How was cement grout placed? Pressure grouted

Was a drive shoe used? Yes No Plugs _____ Size: location _____ ft.

Did any strata contain unusable water? Yes No

Type of water? _____ depth of strata _____

Method of sealing strata off _____

Was well gravel packed? Yes No Size of gravel: _____

Gravel placed from _____ ft. to _____ ft.

(10) LOCATION OF WELL:

County Lake Driller's well number 26
Center of NW 1/4 Section 2 T. 28 S. R. 18 E. W.M.
 Bearing and distance from section or subdivision corner _____

(11) WATER LEVEL: Completed well.

Depth at which water was first found 270 ft.
 Static level 80 ft. below land surface. Date Dec 11
 Artesian pressure _____ lbs. per square inch. Date _____

(12) WELL LOG:

Diameter of well below casing 15"

Depth drilled 357 ft. Depth of completed well 355 ft.

Formation: Describe color, texture, grain size and structure of materials; and show thickness and nature of each stratum and aquifer penetrated, with at least one entry for each change of formation. Report each change in position of Static Water Level and indicate principal water-bearing strata.

MATERIAL	From	To	SWL
Blue shale	260	270	
Black sand water bearing	270	281	
Blue Clay	281	296	
Black sand w/a	296	325	
blue Green shale	325	335	
h/c Green shale with pebbles	335	350	
Black sand w/a	350	357	

RECEIVED

MAR 27 2023

OWHD
 SALEM, OREGON

Work started Dec 10 19 79 Completed Dec 15 19 79

Date well drilling machine moved off of well Dec 15 19 79

Drilling Machine Operator's Certification:

This well was constructed under my direct supervision. Materials used and information reported above are true to my best knowledge and belief.

[Signed] Tom L Adams Date Dec 15, 19 79
 (Drilling Machine Operator)

Drilling Machine Operator's License No. 1302

Water Well Contractor's Certification:

This well was drilled under my jurisdiction and this report is true to the best of my knowledge and belief.

Name Lylo Adams
 (Person, firm or corporation) (Type or print)

Address Rt 3 Box 122 X Hillsboro Ore 97123

[Signed] Lylo R. Adams
 (Water Well Contractor)

Contractor's License No. 690 Date Dec 15, 19 79

Checked by Aela

Date 3/29/23

A temporary transfer must be for a change in place of use. A temporary change in POD/POA or APOD/APOA cannot be accepted as a stand-alone change.

A change in POD/POA can accompany the temporary change in place of use, only if the proposed temporary POD/POA is supplying water to the proposed temporary place of use.

OK, check box to left; if not, fill in the blank)

- 1. Page 1 of application: Are all attachments that have been checked actually included?
If not, what is missing? _____
- 2. Are fees included and correct?
If not, the correct fee would be: _____, so the amount missing is: _____
- 3. Part 4 of application: Have all the applicants listed at the top of the page signed at the bottom?
If not, whose signature is missing? _____
- 4. Are all listed certificates shown by WRIS as non-cancelled?
If not; which are cancelled? _____
For each cancelled certificate, if there has been a remaining right certificate issued that covers the lands in the left side of Table 2, list its number _____ and check the #4 box at left on this checklist.
- 5. If any certificate is in the name of a "district", is a Supplemental Form D from that district enclosed?
 N/A Form D needed from _____ (district).
- 6. If all #1-#5 boxes on this checklist are checked (with no remaining deficiencies identified), accept the application. Put this check sheet in the transfer folder.

If #1, #2, #3, #4 or #5 on this checklist is deficient, the application cannot be accepted. It should be returned and the deficiencies listed in the "staff" section at the bottom of Application Page 1, unless the applicant or agent can resolve the deficiencies within 2-3 days.