

sent to: Muler's address

Request for Assignment



Oregon Water Resources Department
725 Summer Street NE, Suite A
Salem, Oregon 97301-1266
(503) 986-0900
www.oregon.gov/owrd

If the Department determines that the application is incomplete, fees have not been paid, or the required documents are not acceptable, the application and all fees submitted will be returned to the applicant.

RECEIVED

FEB 24 2023

If for multiple rights, a separate form and fee for each right will be required.

OWRD

I, Troy and Sherri Kuenzi
(Name of Current Holder of Record)

RECEIVED

PO Box 380
(Mailing Address)

Silverton, OR 97381
(City) (State) (Zip)

(Phone #)

- hereby assign all my interest in and to the entire application/permit/transfer order/limited license/groundwater statement; (example, sold all the land authorized under the right)
- hereby assign all my interest in and to a portion of application/permit/transfer order/limited license/groundwater statement; (*You must include a map showing the portion of the application/permit/transfer order/limited license/groundwater statement to be assigned.* Example, sold a portion of the land authorized under the right)
- hereby assign a portion of my interest in and to the entire application/permit/transfer order/limited license/groundwater statement; (example, adding an additional person)

Application # _____; Permit # _____; Transfer Order # T-13349;

Limited License # _____; Groundwater Statement # _____;

as filed in the office of the Water Resources Director, to:

3 K Properties LLC c/o David King

(Name of New Owner)

4386 Desart Rd NE
(Mailing Address)

Silverton, OR 97381
(City) (State) (Zip)

(971) 240-7368
(Phone #)

Note: If there are other owners of the property described in the application, permit, transfer order, limited license, or groundwater statement, you must provide a list of all other owners' names and mailing addresses and attach it to this form. Write the initials (first letters) of your first and last names at the spot indicated below.

AKK I hereby certify that I have notified all other owners of the property described in this application, permit, transfer order, limited license, or groundwater statement of this Request of Assignment.

Witness my hand this 27th day of January, 2023.
(Day) (Month) (Year)

Signature of Current Holder of Record [Signature]

Failure to provide any of the required information will result in the return of your application.

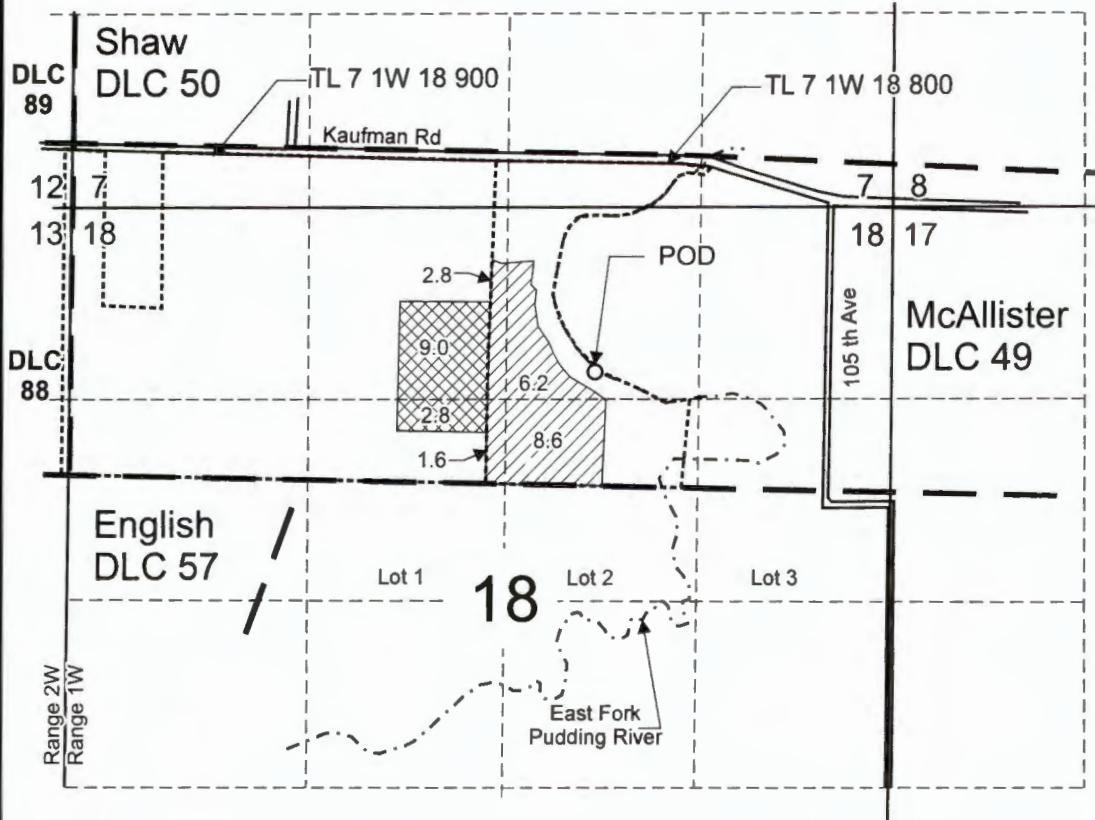
This certifies assignment and record change at Oregon Water Resources Department effective 8:00 a.m. on date of receipt at Salem, Oregon.

Fee receipt # 139694
For Director by Mary F. Bjork, Program Analyst in Water Rights Division. MFB


The completed "Request for Assignment" form *must* be submitted to the Department along with the recording fee of \$120.


Assign - Approve
MFB 3-8-2023

T.7S. R.1W. Sec. 7 and 18, W.M.



POD is located 1,500 feet north and 640 feet east from the Center corner, Section 18.

 Area (19.2 Acres) of primary irrigation under T-13349, formerly Certificate 48895, priority date: April 16, 1964 to remain assigned to Troy and Sherri Kuenzi.

 Area (11.8 Acres) of primary irrigation under T-13349, formerly Certificate 48895, priority date: April 16, 1964 to be assigned to 3 K Properties LLC c/o David King.

----- Tax lot boundary

— Donation Land Claim boundary

..... Irrigation mainlines

Scale: 1" = 1,320'



This map was prepared for the purpose of identifying the location of a water right only and is not intended to provide legal dimensions or location of property ownership lines.

Partial Assignment Map
T-13349, formerly Certificate 48895

Troy and Sherri Kuenzi
T.7S. R.1W. Sec. 7 and 18, W.M.

Pacific Hydro-Geology Inc.

08/2022

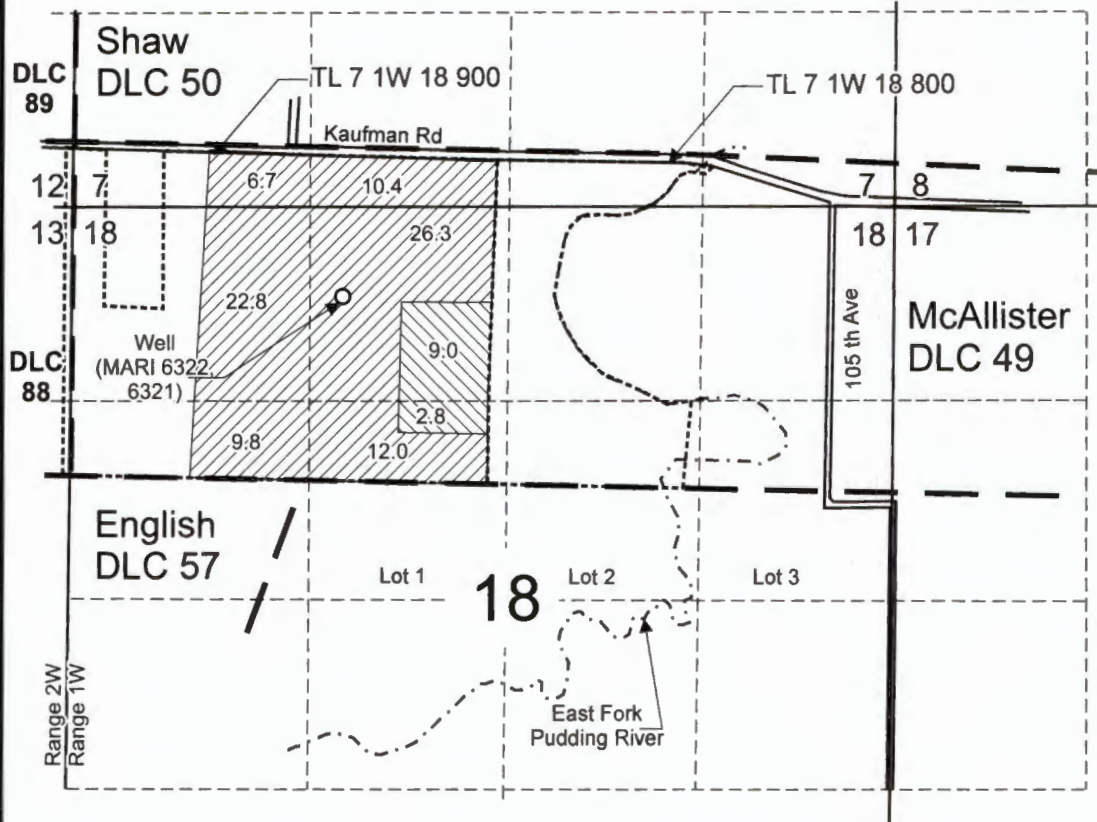
RECEIVED

FEB 24 2023

OWRD





T.7S. R.1W. Sec. 7 and 18, W.M.



RECEIVED
FEB 24 2023
OWRD

Well (MARI 6322, 6321) is located 610 feet south and 1,850 feet east from the NW corner, Section 18.


 Area (88.0 Acres) of primary irrigation under T-13349, formerly Certificate 51890, priority date: January 30, 1975 to be assigned to 3 K Properties LLC c/o David King.

 Area (11.8 Acres) of supplemental irrigation under T-13349, formerly Certificate 51890, priority date: January 30, 1975. Primary use under former Certificate 48895 to be assigned to 3 K Properties LLC c/o David King.

- Tax lot boundary
- Donation Land Claim boundary
- Irrigation mainlines



Scale: 1" = 1,320'



This map was prepared for the purpose of identifying the location of a water right only and is not intended to provide legal dimensions or location of property ownership lines.



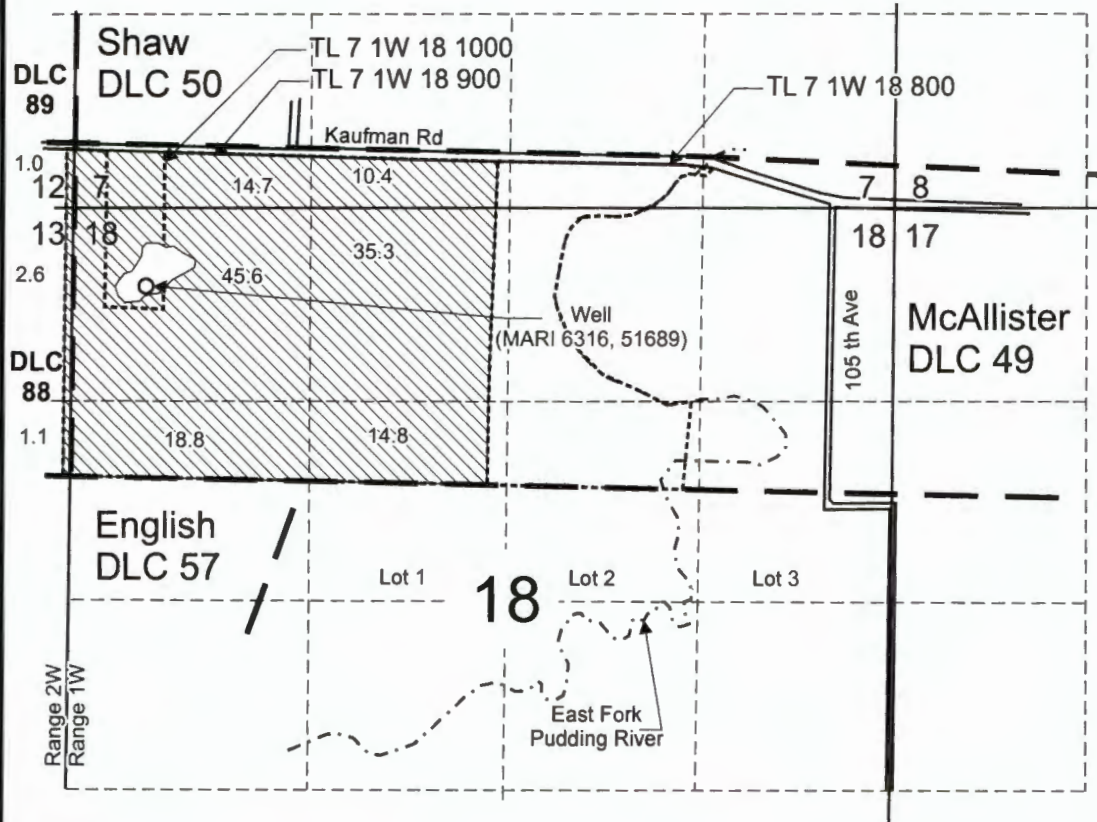
Assignment Map
T-13349, formerly Certificate 51890

Troy and Sherri Kuenzi
T.7S. R.1W. Sec. 7 and 18, W.M.

Pacific Hydro-Geology Inc.

08/2022

T.7S. R.1W. Sec. 7 and 18, W.M.



Well (MARI 6316, 51689) is located 530 feet south and 490 feet east from the NW corner, Section 18.

 Area (144.3 Acres) of supplemental irrigation under T-13349, formerly Certificate 92060, priority date, October 16, 1990 to be assigned to 3 K Properties LLC c/o David King.

- Tax lot boundary
- Donation Land Claim boundary
- Irrigation mainlines

RECEIVED

FEB 24 2023

OWRD



Scale: 1" = 1,320'



This map was prepared for the purpose of identifying the location of a water right only and is not intended to provide legal dimensions or location of property ownership lines.



Assignment Map
T-13349, formerly Certificate 92060

Pacific Hydro-Geology Inc.

Troy and Sherri Kuenzi
T.7S. R.1W. Sec. 7 and 18, W.M.

08/2022