

4618

Name William S. Burness  
By \_\_\_\_\_  
Address 2052 Fisher Rd  
Roseburg, OR 97470

DESCRIPTION OF WATER RIGHT

Name of stream North Umpqua River  
Trib. of \_\_\_\_\_ County of Douglas  
Use irrigation  
Quantity of water \_\_\_\_\_ No. of acres 0.96  
Name of ditch \_\_\_\_\_  
Date of priority July 31, 1962  
In name of Curtis Trent  
\_\_\_\_\_ Adjudication, Vol. \_\_\_\_\_, page \_\_\_\_\_  
App. No. 37877<sup>SRA</sup> Per. No. 28229 Cert. No. 32648<sup>SRA</sup>  
Certificate cancelled \_\_\_\_\_  
Notation made on record by \_\_\_\_\_

FEES PAID

Date	Amount	Receipt No.
<u>10-14-80</u>	<u>35.00</u>	<u>21026</u>
TOTAL . . .		
	Cert. Fee	

FEES REFUNDED

Date	Amount	Check No.

Change in POD  
Date filed Oct 14, 1980  
Date of hearing \_\_\_\_\_  
Place of hearing \_\_\_\_\_  
Date of order 12-29-80 Vol. 34, page 168  
Date for application of water 10-1-82  
Proof mailed \_\_\_\_\_  
Proof received \_\_\_\_\_  
Certificate issued APRIL 23, 1981 Vol. H3, page 49901

**FEB 18 1987**  
Surveyed 11-9-83 (Phillip Wagner)  
51  
55664  
to sur 11/82

RR in T-4637

REMARKS

SEE T-4617, 4620, 4621, 4629, 4637

W.R.I.S.

Assembled 1-29-83 by SRA

Entered \_\_\_\_\_ by \_\_\_\_\_

Verified \_\_\_\_\_ by \_\_\_\_\_

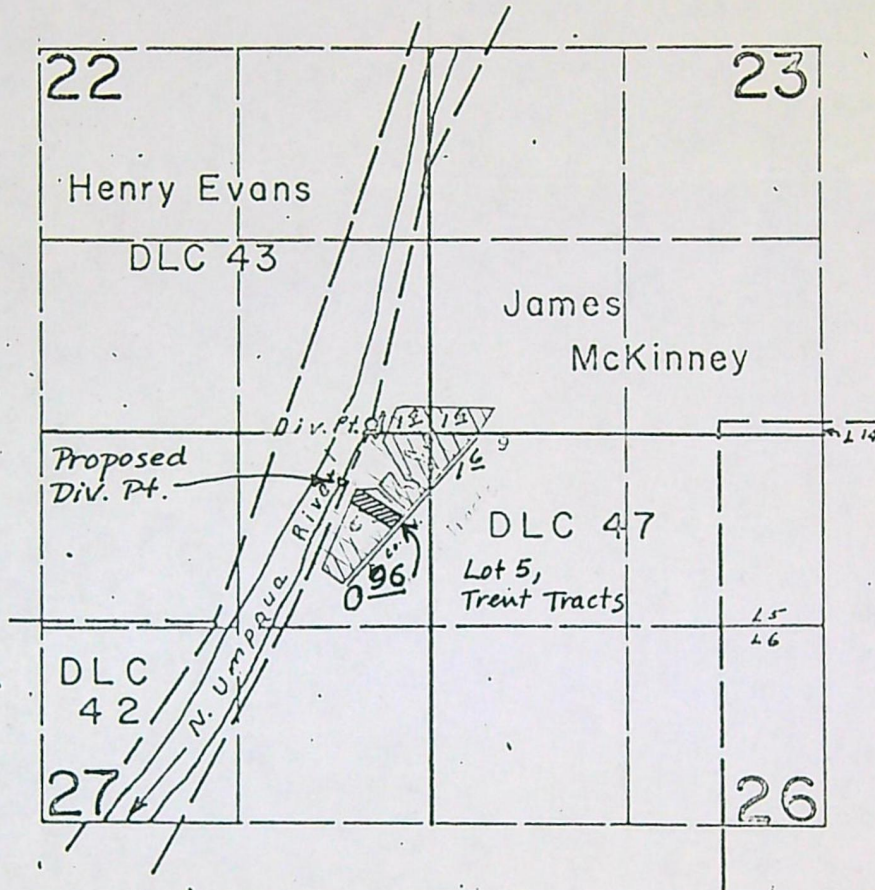
TO BE ENTERED WHEN CHECKED	INDEX CARDS:	
	Entered	Checked
<input checked="" type="checkbox"/> Name	<u>SRA</u>	<u>   </u>
<input checked="" type="checkbox"/> Stream	<u>SRA</u>	<u>   </u>
<input checked="" type="checkbox"/> Pt. of Div.		<u>   </u>
<input checked="" type="checkbox"/> Calendar	<u>   </u>	<u>   </u>
<input checked="" type="checkbox"/> CHECKED TO RECORDS:		
<input checked="" type="checkbox"/> Twp. & Reg.	<u>SRA</u>	<u>   </u>
<input checked="" type="checkbox"/> Deeds - Grant		<u>   </u>
<input checked="" type="checkbox"/> Deeds - Sale		<u>   </u>
<input checked="" type="checkbox"/> Cert. of W/R	<u>SRA</u>	<u>   </u>
<input checked="" type="checkbox"/> Per. Folder	<u>SRA</u>	<u>   </u>
<input checked="" type="checkbox"/> Chaindex		<u>   </u>
<input checked="" type="checkbox"/> Cross Ref.		<u>   </u>
<input checked="" type="checkbox"/> Power Claim		<u>   </u>
<input checked="" type="checkbox"/> Abstracts	<u>   </u>	<u>   </u>



28229  
(Appl. on file)  
(see next page)

T-4618

T.26S. R.6W. W.M.



RECEIVED  
OCT 14 1980  
WATER RESOURCES DEPT  
SALEM, OREGON

Proposed Div. Pt. : 340' S. and 610' W. from  
the NE Corner of Section 27

FINAL PROOF SURVEY  
UNDER

Application No. 37877. Permit No. 28229...  
IN NAME OF

CURTIS TRENT

Surveyed July 14, 1964, by *C. J. Gardner*

55664

28229



T-9618

RECEIVED  
OCT 14 1980  
WATER RESOURCES DEPT  
SALEM, OREGON

# Application for Transfer of Water Right

To the WATER RESOURCES DIRECTOR OF OREGON:

I, William S. Burness (Name of applicant)  
 of 2052 Fisher Rd. (Mailing address), Roseburg (City),  
 State of OR (Zip Code) 97470, (Phone number) \_\_\_\_\_, do hereby make application for change  
in point of diversion (In point of diversion; place of use; use heretofore made of the water)

1. Is the water right recorded in your name? Curtis Trent (If not, give name)

2. Was your water right determined by Decree of Court? No (Yes or No) If so, give title of proceedings  
 \_\_\_\_\_ number of certificate \_\_\_\_\_

3. Was your water right acquired by Water Right Permit? Yes (Yes or No) If so, give number  
 of permit 28229 Number of certificate 32648  
A-37877

NOTE: If the entire right of record is not directly involved in the requested change, only that part of the right that is directly involved should be considered in answering the balance of the questions on this form.

4. The source of water is the North Umpqua River

5. What is the date of priority of your water right? July 31, 1962

6. The authorized point of diversion is located 60' ft. N. (N. or S.) and 400 ft. W. (E. or W.) from the SE corner of Sec. 22 being within the SE 1/4 SE 1/4 of Section 22 Tp. 26 S. R. 6 W. W. M., (No. N. or S.) (No. E. or W.) in the county of Douglas The name of the ditch used is \_\_\_\_\_

NOTE: Answer question if the application is for change in point of diversion.

7. The proposed point of diversion is located 340 ft. S. (N. or S.) and 610 ft. W. (E. or W.) from the NE corner of Sec. 27 being within the NE 1/4 NE 1/4 of Section 27 Tp. 26 S. R. 6 W. W. M., (No. N. or S.) (No. E. or W.) in the county of Douglas The name of the ditch to be used is \_\_\_\_\_



8. The use to which the water is applied is Irrigation  
(Irrigation, Mining, Power, Manufacturing, etc.)

Location of area irrigated, or place of use if other than irrigation:

Township North or South	Range E. or W. of Willamette Meridian	Section	List ¼-¼ of Section	Number Acres To Be Irrigated
26 S	6 W	27	NE ¼ NE ¼	0.96

(If more space required, attach separate sheet)

9. Are you the legal owner of the above described lands? Yes  
(If not owner, explain your interest)

10. To your knowledge, has any portion of the water right above described undergone a period of five or more consecutive years of nonuse? No  
(Yes or No)

NOTE: Answer questions 11, 12 and 13 if application is for change in use or place of use.

11. Are the lands from which you propose to transfer your water right free of all encumbrances, including taxes, mortgages, liens, etc.? .....  
(Answer Yes or No)

12. If not, give below a description of existing encumbrances:

NATURE OF ENCUMBRANCE	HELD BY	AMOUNT

13. The use to which the water is to be applied is .....  
(Irrigation, power, mining, manufacturing, domestic supplies, etc.)

Location of area to be irrigated, or place of use if other than irrigation:

Township North or South	Range E. or W. of Willamette Meridian	Section	List ¼-¼ of Section	Number Acres To Be Irrigated

(If more space required, attach separate sheet)



14. Reasons for the proposed changes are to place diversion point on  
my property.

15. Construction work will be completed on or before October 1, 1981

16. The water will be completely applied to the proposed use on or before October 1, 1982

Remarks Down Lot 5, Trent Tracts.

**NOTE:** THIS APPLICATION MUST BE ACCOMPANIED BY A MAP OR MAPS SHOWING THE BEFORE AND AFTER LOCATIONS OF THE POINT OF DIVERSION AND/OR PLACE OF USE, AS THE CASE MAY BE.

**AFFIDAVIT OF APPLICANT**

I, Wm. S. Buckness, the applicant herein, being first duly sworn, depose and say that I have read the above and foregoing application for transfer of water right; that I know the contents thereof and that the statements therein made are true and correct to the best of my knowledge and belief.

In Witness Whereof, I have hereunto set my hand this 10 day of October, 1980


Wm. S. Buckness  
(Name of applicant)

Subscribed and sworn to before me this 10 day of October, 1980

[Notarial Seal]

Elaine M. Youngquist  
NOTARY PUBLIC FOR OREGON

My commission expires 8-4-82





BEFORE THE WATER RESOURCES DIRECTOR OF OREGON

DOUGLAS COUNTY

IN THE MATTER OF THE APPLICATION OF )  
WILLIAM S. BURNES FOR APPROVAL OF A )  
CHANGE IN POINT OF DIVERSION OF WATER )  
-----

ORDER APPROVING  
TRANSFER 4618

On October 14, 1980, an application was filed in the office of the Water Resources Director by William S. Burness for approval of a change in point of diversion of water from North Umpqua River, pursuant to the provisions of ORS 540.510 to 540.530.

The certificate recorded at page 32648, Volume 24, State Record of Water Right Certificates, in the name of Curtis Trent, describes a right which includes the use of not to exceed 0.012 cubic foot per second from North Umpqua River for irrigation of a certain 0.96 acre in NE 1/4 NE 1/4, as projected within McKinney DLC 47, Section 27, Township 26 South, Range 6 West, WM, with a date of priority of July 31, 1962.

Water for the said right is diverted from a point located 60 feet North and 400 feet West from the Southeast Corner of Section 22, being within the SE 1/4 SE 1/4 of Section 22, Township 26 South, Range 6 West, WM.

The applicant herein, owner of the lands above described, proposes to change the point of diversion, without loss of priority, to a point located 340 feet South and 610 feet West from the Northeast Corner of Section 27, being within the NE 1/4 NE 1/4, Section 27, Township 26 South, Range 6 West, WM.

M. John Youngquist, Watermaster, has filed a statement to the effect that the proposed change in point of diversion may be made without injury to existing rights.

No objections having been filed and it appearing that the proposed change in point of diversion may be made without injury to existing rights, the application should be approved.

NOW, THEREFORE, it hereby is ORDERED that the requested change in point of diversion, as described herein, without loss of priority, is approved.

It is FURTHER ORDERED that the quantity of water diverted at the new point of diversion shall not exceed 0.012 cubic foot per second.

It is FURTHER ORDERED that the following provisions shall be effective when in the judgment of the watermaster it becomes necessary to install headgates and measuring devices:



That the diversion works shall include an in line flow meter, a weir, or other suitable device for measuring the water to which the applicant is entitled;

That the type and plans of the measuring device be approved by the watermaster before the beginning of construction work and that the weir or measuring device be installed under the general supervision of said watermaster.


It is FURTHER ORDERED that the construction work shall be completed and the change in point of diversion of water made on or before October 1, 1982.

The order of the Water Resources Director entered December 29, 1980, approving Transfer 4617, provided for cancellation of the certificate of water right recorded at page 32648, Volume 24, State Record of Water Right Certificates, and issuance of a new certificate covering the balance of the right NOT involved in the transfer proceedings; therefore,

It is FURTHER ORDERED that upon proof satisfactory to the Water Resources Director of completion of works and beneficial use of water to the extent intended under the provisions of this order, a confirming certificate of water right shall be issued to the applicant herein.

Dated at Salem, Oregon this 29th day of December, 1980.

JAMES E. SEXSON  
Director



By CHRIS L. WHEELER  
Deputy Director <sup>502</sup>



This certificate is issued to confirm a change in ~~place of use~~ and point of diversion approved by an order of the Water Resources Director entered Dec 29, 1980 and, together with certificate of water right recorded at pages 49901, -1, -1, -1, -1 <sup>(5 blanks)</sup>, Volumes 43 & 50, State Record of Water Right Certificates, supersedes certificate of water right recorded at page 32648, Volume \_\_\_\_\_, ~~State Record of Water Right Certificates.~~

The issuance of this superseding certificate does not confirm the status of the water right in regard to the provisions of ORS 540.610 pertaining to forfeiture or abandonment.



AE

STATE OF OREGON

COUNTY OF DOUGLAS

CERTIFICATE OF WATER RIGHT

This Is to Certify, That Philip Wagner  
~~CURTIS TRENT~~

2052 Fisher Rd. 97470  
of ~~Route 2, Box 672,~~ Roseburg, State of Oregon, has made proof to the satisfaction of the STATE ENGINEER of Oregon, of a right to the use of the waters of North Umpqua River

a tributary of Umpqua River for the purpose of irrigation of ~~11.0 acres~~ 0.96

under Permit No. 28229 of the State Engineer, and that said right to the use of said waters has been perfected in accordance with the laws of Oregon; that the priority of the right hereby confirmed dates from July 31, 1962

that the amount of water to which such right is entitled and hereby confirmed, for the purposes aforesaid, is limited to an amount actually beneficially used for said purposes, and shall not exceed ~~0.11~~ cubic foot per second if available at the original point of diversion: 0.012 SE 1/4 SE 1/4, Sec 22, T. 26 S., R. 6 W., U.M.,

or its equivalent in case of rotation, measured at the point of diversion from the stream. The point of diversion is located in the NE 1/4 NE 1/4 as projected within McKinney DLC 47, Section 22, T. 26 S., R. 6 W., W. M., 460'S, & 700'W, from NE cor Sec 27.

The amount of water used for irrigation, together with the amount secured under any other right existing for the same lands, shall be limited to one-eightieth of one cubic foot per second per acre, or its equivalent for each acre irrigated and shall be further limited to a diversion of not to exceed 2 1/2 acre feet per acre for each acre irrigated during the irrigation season of each year; provided further that the right to use of water is limited to the period when the flow of the North Umpqua River is more than 525 c.f.s. at its mouth,

and shall conform to such reasonable rotation system as may be ordered by the proper state officer.

A description of the place of use under the right hereby confirmed, and to which such right is appurtenant, is as follows:

- ~~1.4 acres SE 1/4 SE 1/4 as projected within McKinney DLC 47 Section 22~~
- ~~1.6 acres SW 1/4 SW 1/4 as projected within McKinney DLC 47 Section 23~~
- ~~1.6 acres NW 1/4 NW 1/4 as projected within McKinney DLC 47 Section 26~~
- 0.96 ~~6.4~~ acres NE 1/4 NE 1/4 as projected within McKinney DLC 47 Section 27 T. 26 S., R. 6 W., W. M.

RR in T-4637

being more explicitly described as <sup>within</sup> lot 5, Trent Tracts

The right to the use of the water for the purposes aforesaid is restricted to the lands or place of use herein described.

WITNESS the signature of the State Engineer, affixed

this date. December 23, 1965

CHRIS L. WHEELER State Engineer

Recorded in State Record of Water Right Certificates, Volume 24, page 32648

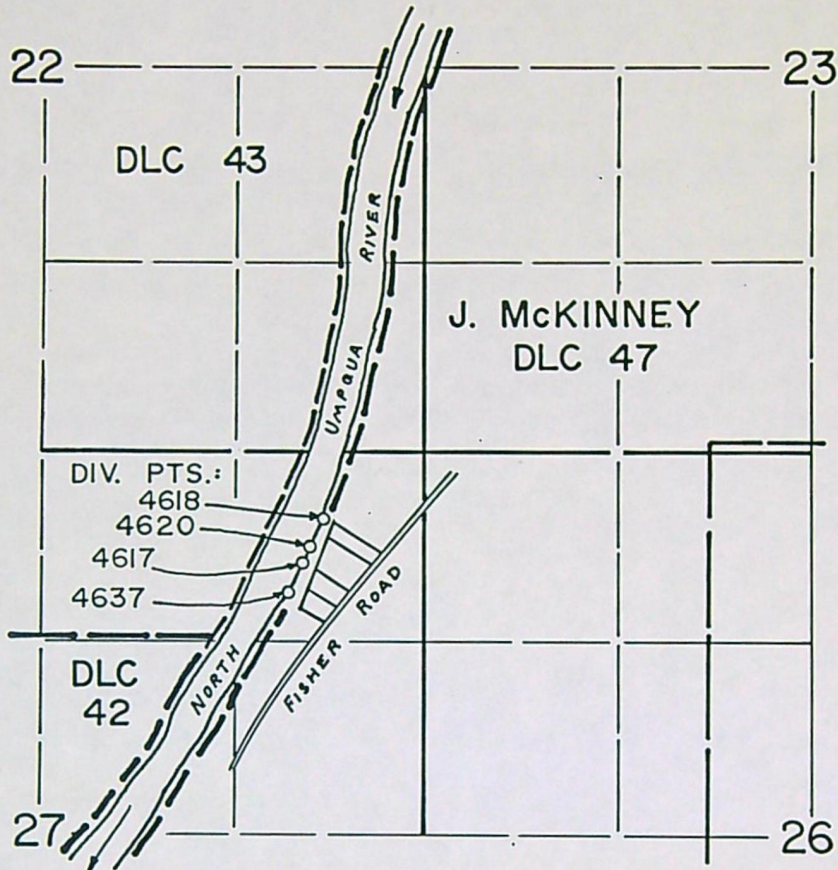
16229

55664

T-4618 T-4617



T.26S., R.6W., W.M.



DIV. PT. LOCATIONS -

- 4618: 460' S., 700' W.
- 4620: 650' S., 790' W.
- 4617: 760' S., 840' W.
- 4637: 960' S., 940' W.

All from N.E. Cor.  
of Sec. 27

SCALE: 4" = 1 mile

### FINAL PROOF SURVEY UNDER

TRANSFERS: 4617, 4618, 4620 and 4637

Application No. \_\_\_\_\_ Permit No. \_\_\_\_\_  
IN NAME OF

N.P. MURPHY (4617), PHILIP WAGNER (4618), RICHARD VAUPEL (4620), M.J. WOOTEN (4637)

Surveyed NOV. 9, 1983, by *L. E. Cashion*



REPORT ON INSPECTION OF TRANSFER  
OF WATER RIGHT FOR CHANGE IN:

POD  
POU  
USE  
Add'l POD

2 NOV, 1983  
LEC  
41019-278  
106A

Transfer No. 4618

County Douglas *new owner*

Old Certificate No. 32648

1. Name Wm. S. Burness - *reminder was returned moved - no forwarding*  
Address 2052 Fish Rd, Roseburg, OR 97470

Philip Wagner  
672-4411 ext 209  
(work)

Powell  
was owner,  
Burness  
rented  
LEC  
1/19/83

**RECEIVED**

APR 20 1984

WATER RESOURCES DEPT  
SALEM, OREGON

2. Source of Water No. Umpqua R. Trib of \_\_\_\_\_

3. Use in 10.96 ac

4. Amount of Water 0.012 cfs

5. Priority Date 7-31-1962

6. Proposed Point of Diversion <sup>400</sup>340' S + <sup>700</sup>610' W from NE Cor, S 27,  
w/in NE 1/4 NE 1/4, S 27, T 26 S, R 6 W, Wm

7. Completion Date 10-1-83

8. Place of Use:

Township	Range	Section	Forty Acre Tract	Use for Which Transfer Made
<u>26 S</u>	<u>6 W</u>	<u>27</u>		
<u>OTHER APPLICATIONS IN 40'S</u>				
<u>A# 60118</u>	<u>P#</u>	<u>45077</u>	<u>C#</u>	<u>south of this subdivision</u>
<u>37877</u>		<u>28229</u>	<u>49901</u>	<input checked="" type="checkbox"/> "original" right
<u>"</u>		<u>"</u>	<u>T 4017</u>	<input checked="" type="checkbox"/>
<u>"</u>		<u>"</u>	<u>4618</u>	<input checked="" type="checkbox"/>
<u>"</u>		<u>"</u>	<u>4620</u>	<input checked="" type="checkbox"/>
<u>"</u>		<u>"</u>	<u>4621</u>	<input checked="" type="checkbox"/>
<u>"</u>		<u>"</u>	<u>4629</u>	<input checked="" type="checkbox"/>
<u>"</u>		<u>"</u>	<u>4637</u>	<input checked="" type="checkbox"/>

No conflicts found

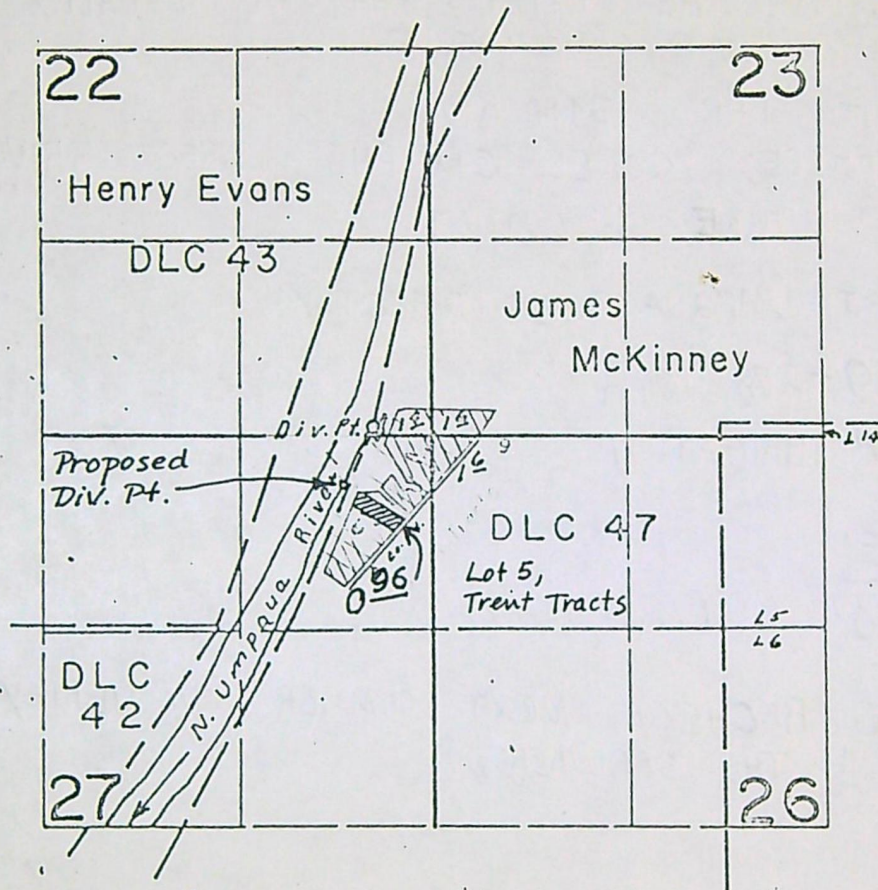


28229  
(Appl. on file)  
(see next page)

T.26S. R.6W. W.M.

T-4618.

RECEIVED  
OCT 14 1980  
WATER RESOURCES DEPT  
SALEM, OREGON



Proposed Div. Pt. : 340' S. and 610' W. from  
the NE Corner of Section 27

FINAL PROOF SURVEY  
UNDER

Application No. 37877.. Permit No. 28229....  
IN NAME OF

RECEIVED CURTIS TRENT

Surveyed July 14, 1964, by *C. J. Gardner*  
WATER RESOURCES DEPT  
SALEM, OREGON

28229



INFO: MR. WAGNER & MY OWN OBSERVATION. MR. WAGNER STATED THAT HE WATERS ALL OF THE YARD AREA FRONT & BACK, & THAT ALL OF THE HOSE & SPRINKLER HAVE BEEN STORED IN THE ATTIC FOR THE WINTER.

PIPE: 3/4" RUNNING THE LENGTH OF THE EAST BOUNDARY LINE  
5 OUTLETS IN FRONT YARD, 2 HOSE BIBS IN BACK YARD. MR WAGNER STATED THAT HE HAS ENOUGH 3/4" GARDEN HOSE TO STRETCH ACROSS THE YARD FOR ALL 7 CONNECTIONS.

SPRINKLERS: RAINBIRD (MR. WAGNER DOES NOT KNOW THE SIZE) BOUGHT @ B-MART. HE STATED THAT HE USUALLY RUNS 4 SPRINKLERS @ A TIME, SOMETIMES 5.

MOTOR: SMITH 1HP 3450 R.P.M.

PUMP: BERKELEY MODEL CIX PHS DIRECT DRIVE CENTRIFUGAL  
1 1/2" INTAKE 1" OUTLET

SOURCE: NORTH UMPQUA RIVER (DIRECTLY)

PHOTO: 41019-278 106A

USE: LAWN IRRIGATION

TIE: S 1/4 Cor  
Sec 27

START OF USE:

LIFT: 30' ✓ (hand level)

~~RECHECK~~ <sup>CAN</sup> RECHECK NEXT SUMMER TO VERIFY THAT HE HAS THE HOSE & THE SPRINKLERS.

Lynn Cashion  
9 NOV 1983  
WRE

Wm. Burness rented this place from a Mr. Powell (per Wagner). Wagner purchased it from Powell and currently lives there.

**RECEIVED**

APR 20 1984

WATER RESOURCES DEPT  
SALEM, OREGON



\*\*\* OREGON WATER RESOURCES DEPARTMENT \*\*\*  
 \*\*\* WATER RIGHTS DIVISION \*\*\*  
 \*\*\* WATER RIGHT DATA INPUT FORM \*\*\*

WATER RIGHT NO. T000046181 PERMIT NO. 028229 CERTIF. NO.  
 ORIG. NO. A000378771 PREV. NO. A000378771 SUPER. NO.

NAME: WILLIAM S. BURNES  
 ADDRESS: 2052 FISHER RD  
 CITY/STATE/ZIP/COUNTY: ROSEBURG, OR 97470

STREAM-ID 16 1250 0890

RIV. MI.

WM. DIST. 15 W.R. TYPE SA STATUS V

CANCEL YEAR----	CONSTR. COMPLT--> 10 01 1982	YR. LAST USED----->	---	NEXT ACTION DUE-->	---
PRIORITY-----> 07 31 1962	PUT TO USE-----> 10 01 1982	LAST TRANS. DATE-->	---	LAST TRANS. TYPE-->	---
APPLICATION----> 10 14 1980	SURVEYED-----> 11 09 1983	EXAM. FEE----->	20.00	RECORDING FEE---->	15.00
PERMIT ISSUE--> 12 29 1980	CONCURRENCE----->	CYCLE STATUS----->	---	REPORTED FLAG---->	---
CONSTR. STRT.--> 12 29 1980	CERTIFIED----->	CORRES. INIT.----->	---	CORRES. DATE----->	---

POINT-OF-DIVERSION DATA:  
 TWNSP RNGE SECT QTR/QTR STREAM-ID

2605 060W 27 A A 16 1250 0890

RIV. MI.

RATE

STATUS S OR P

0.012

V

P

\*\* REMARKS; - - - - ->  
 \*\* DATED-->

\*\* POD: 390'S E 610' W FM NE  
 \*\* COR S 27. CHANGES POD PART  
 \*\* OF C-32648. RRC-49901.

PLACE-OF-USE DATA:


TWNSP RNGE SECT QTR/QTR CNTY USE % CNSMTV ACRES STATUS S OR P

2605 060W 27 A A 10 1R 100 0.96 V P

\*\* SEE T-4617, T-4620, T-4621,  
 T-4629, T-4637.  
 \*\*  
 \*\*

W.R.I.S.  
 Approved 1-29-85 SDB  
 Elected \_\_\_\_\_  
 Verified \_\_\_\_\_





*Water Resources Department*  
MILL CREEK OFFICE PARK

555 13th STREET N.E., SALEM, OREGON 97310

PHONE 378-3066  
or  
1-800-452-7813  
(message line)

November 2, 1982

William P. Burness  
2052 Fisher Road  
Roseburg, OR 97470

REFERENCE: File T-4618

Under the terms of the order of the Water Resources Director approving Water Right Transfer 4618 in the name(s) of William S. Burness for a change in change in place of use, point of diversion and/or use heretofore made of water, the time for completion expired on October 1, 1981.

If the authorized change was completed within the time allowed, fill out and return the enclosed Notice of Completion.

If the change was not completed, but has been prosecuted with reasonable diligence, fill out and return the enclosed Application for Extension of Time, together with the \$20 filing fee.

If you do not respond within 60 days, a survey will be scheduled to determine the actual use of water.


Sincerely,

LUCILLE C. JENSEN  
Secretary  
Transfer Section

LCJ:wpc  
2194A  
3322B

COPY





## *Water Resources Department*

MILL CREEK OFFICE PARK

555 13th STREET N.E., SALEM, OREGON 97310

PHONE 1+800-452-7813  
378-3066

December 29, 1980

William S. Burness  
2052 Fisher Road  
Roseburg, Oregon 97470

REFERENCE: File No. T-4618

Enclosed is a certified copy of the order of the Water Resources Director approving your water right transfer application.

The date for completion is given in the order. When you have completed the change, fill out and return the enclosed completion form.

If your transfer is for change in use or change in place of use, you may lose the right if the change is not made within the time limit noted in the order. An extension of the time limit can be allowed only upon a showing that diligent effort has been made to complete the actual change within the time allowed.

A survey will be scheduled some time after completion of the authorized change.

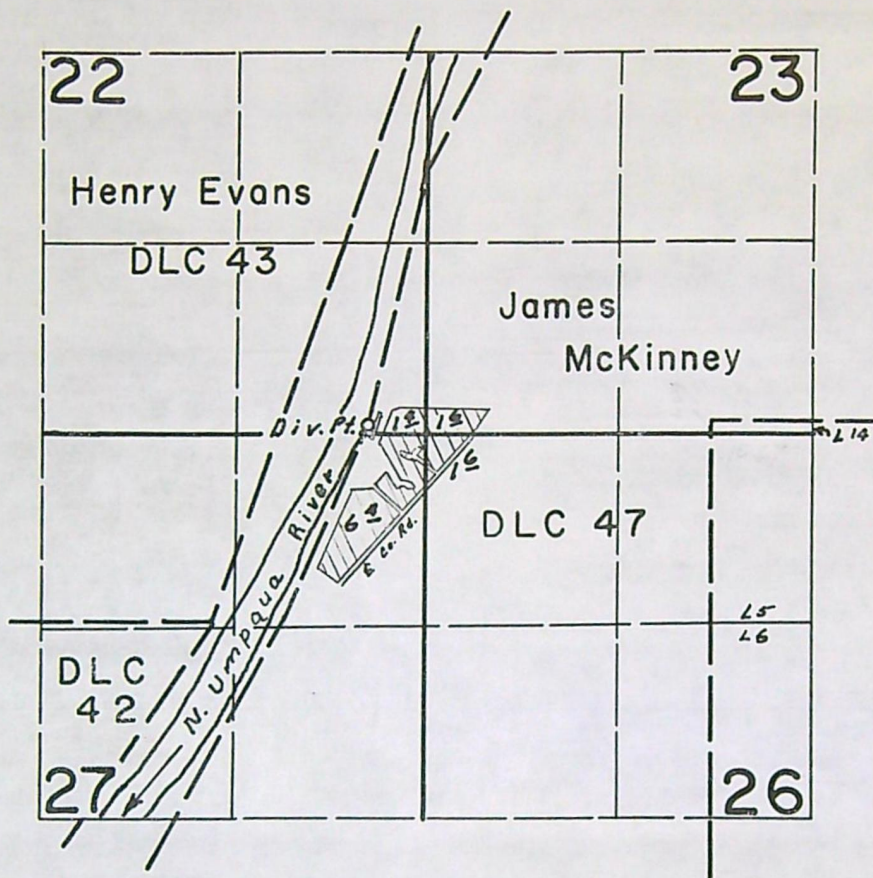
Sincerely,

Samuel R. Allison  
Supervisor  
Transfer Section

SRA:lcj  
cc: Watermaster



T.26S. R.6W. W.M.



**FINAL PROOF SURVEY**  
UNDER

Application No. 37877. Permit No. 28229.....  
IN NAME OF

**CURTIS TRENT**

Surveyed July 14, 1964, by *C. J. Gardner*





STATE OF OREGON

INTEROFFICE MEMO

RECEIVED

TO: TRANSFERS, WATER RIGHTS DIVISION

DATE: OCT 21 1980

WATER RESOURCES DEPT  
SALEM, OREGON

FROM: WATERMASTER, DISTRICT NO. 15

(signature) [Signature]

SUBJECT: Water Right Transfer Application No. 4618 for change in POU, POD, Use of water

In the name(s) of William S. Burness

In my opinion (assuming the water right is valid), the proposed change  
MAY BE MADE WITHOUT INJURY ~~WOULD RESULT IN INJURY\*~~ to an existing water right.

\*The approval of this transfer application would result in injury to other water rights because \_\_\_\_\_  
\_\_\_\_\_  
\_\_\_\_\_

The existing right may not be valid because \_\_\_\_\_  
\_\_\_\_\_  
\_\_\_\_\_

Headgate notices HAVE HAVE NOT been issued for diversion from the source(s) which serve(s) this right.

If for change in point of diversion, is there any intervening point(s) of diversion between the authorized and proposed points of diversion? NO (Not Yet)  
(yes or no)

In my opinion, the order approving the subject transfer application should include the following in regard to the appropriator installing suitable measuring devices in the diversion works:

- (1) PRIOR to the diverting of water at the new point of diversion ... .
- X (2) WHEN IN the judgment of the watermaster it becomes necessary ... .

The enclosed copy of the transfer application and map(s) are for your records.



Contains Recycled Materials

81-125-1387

SP\*75683-125



R  
Transfer No. \_\_\_\_\_

4618

Name William S. Burness

Expiration date for completion \_\_\_\_\_

10-1-82

Extended to \_\_\_\_\_


Proof to \_\_\_\_\_

Apr 11/82

O. K. for certificate \_\_\_\_\_

Ditch company or irrigation district involved is \_\_\_\_\_





*Water Resources Department*  
MILL CREEK OFFICE PARK

555 13th STREET N.E., SALEM, OREGON 97310

PHONE 378-3066 or  
1-800-452-7813

October 16, 1980

William S. Burness  
2052 Fisher Road  
Roseburg, OR 97470

Dear Mr. Burness:

REFERENCE: File number T-4618

Your water right transfer application for approval of a change in point of diversion of water from North Umpqua River, together with supporting data and fees in the amount of \$35, was received on October 14, 1980. Our receipt number 21026 is enclosed.

By copy of this letter, we are asking the Watermaster for his usual report regarding the proposed change.

When examination of the application and supporting data has been completed, you will be advised of any matters requiring your further attention prior to consideration of the application for approval.

Please refer any correspondence to file number T-4618.

Sincerely,

SAMUEL R. ALLISON  
Supervisor  
Transfer Section

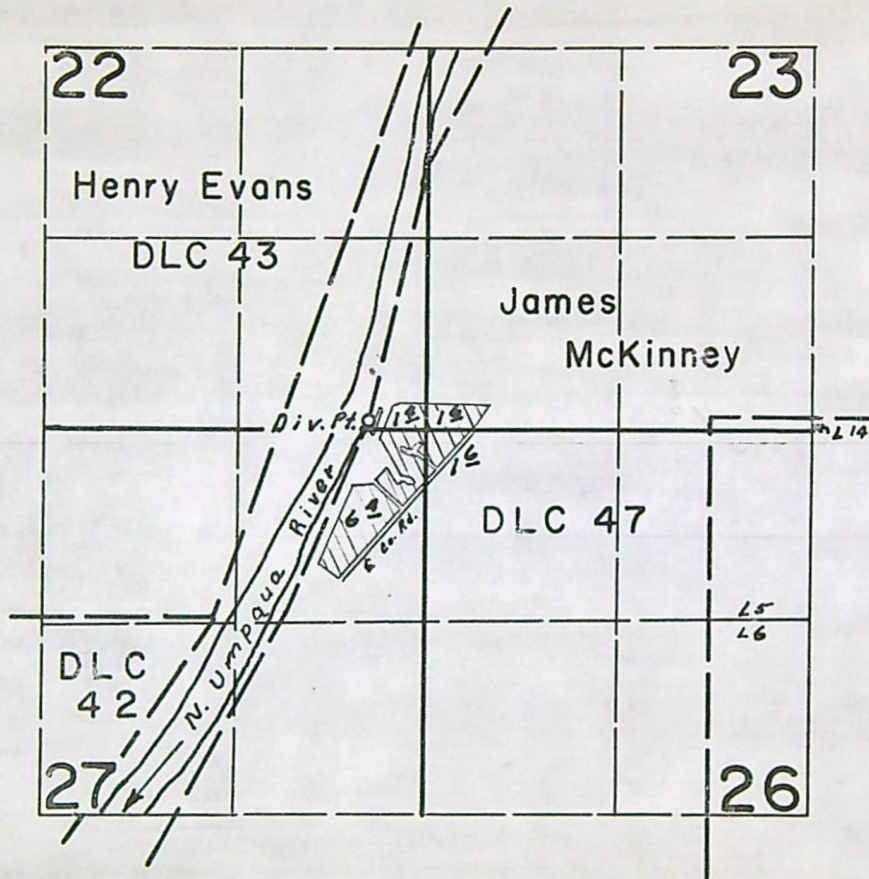
SRA:wpc  
Enclosure  
cc: M. John Youngquist, Watermaster  
1098A  
2635A

COPY



T-4618

T.26S. R.6W. W.M.



**FINAL PROOF SURVEY**  
UNDER

Application No. 37877. Permit No. 28229.  
IN NAME OF

**CURTIS TRENT**

Surveyed July 14, 1964, by *C. J. Jordan*