

4620

Name Allan C. Drews

By _____

Address 2028 Fisher Rd

Roseburg, OR 97470

Change in POD

Date filed Oct 17, 1980

Date of hearing _____

Place of hearing _____

Date of order 12-29-80 Vol. 34, page 170

Date for application of water 10-1-82

Proof mailed _____

Proof received _____

Certificate issued APRIL 23, 1981 Vol. 43, page 4990.1

FEB 18 1987 Surveyed 11-9-83 (Richard Vorpel) 51 55663

to sur 1/83

DESCRIPTION OF WATER RIGHT

Name of stream North Umpqua River

Trib. of _____ County of Douglas

Use irrigation

Quantity of water _____ No. of acres 1.65

Name of ditch _____

Date of priority July 31, 1962

In name of Curtis Trent

_____ Adjudication, Vol. _____, page _____

App. No. 37877 Per. No. 28229 Cert. No. 32648

Certificate cancelled _____

Notation made on record by _____

RR in T-4637

FEES PAID

Date	Amount	Receipt No.
<u>10-17-80</u>	<u>35-</u>	<u>21083</u>
TOTAL		
	Cert. Fee	

FEES REFUNDED

Date	Amount	Check No.

REMARKS

SEE T-4617, 4618, 4621, 4629, 4637

W.R.I.S.

Assembled 1-29-85 by SRA

Entered _____ by _____

Verified _____ by _____

TO BE ENTERED WHERE CHECKED	INDEX CARDS:	Entered	Checked
<input checked="" type="checkbox"/>	Name	<u>SRA</u>	_____
<input checked="" type="checkbox"/>	Stream	<u>SRA</u>	_____
<input checked="" type="checkbox"/>	Pt. of Div.	<u>EG</u>	_____
<input checked="" type="checkbox"/>	Calendar	<u>EG</u>	_____
<input checked="" type="checkbox"/>	CHECKED TO RECORDS:		
<input checked="" type="checkbox"/>	Twp. & Rge.	<u>SRA</u>	_____
<input type="checkbox"/>	Decree-vault	_____	_____
<input checked="" type="checkbox"/>	Decree-safe	_____	_____
<input checked="" type="checkbox"/>	Cert. of W/R	<u>SRA</u>	_____
<input checked="" type="checkbox"/>	Per. Folder	<u>SRA</u>	_____
<input type="checkbox"/>	Chainindex	_____	_____
<input type="checkbox"/>	Cross Ref.	_____	_____
<input checked="" type="checkbox"/>	Power Claim	<u>EG</u>	_____
<input type="checkbox"/>	Abstracts	_____	_____

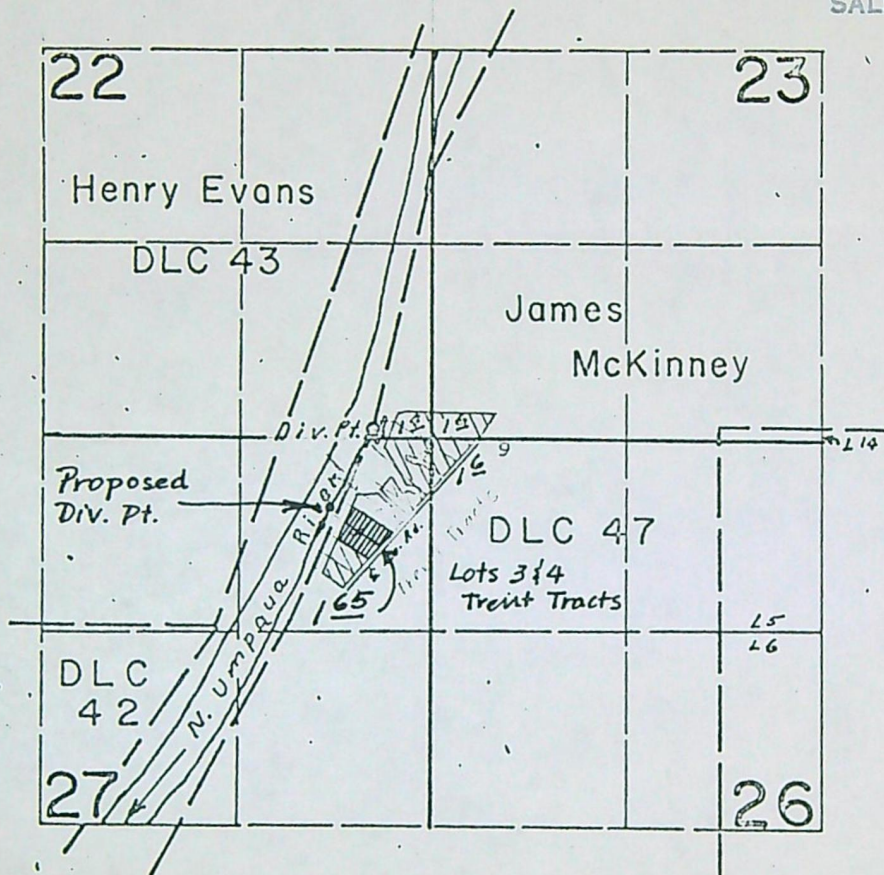
T-4620 28229
(Appl. on File)
(see next page)

T.26S. R.6W. W.M.

RECEIVED

OCT 17 1980

WATER RESOURCES DEPT
SALEM, OREGON



Proposed Div. Pt. : 470' S. and 700' W
from the NE Cor. of Sec. 27.

FINAL PROOF SURVEY
UNDER

Application No. 37877.. Permit No. 28229... 55663
IN NAME OF

CURTIS TRENT

Surveyed July 14, 1964, by *C. J. Andrews*

28229

Drews

1964-m

BEFORE THE WATER RESOURCES DIRECTOR OF OREGON

DOUGLAS COUNTY

IN THE MATTER OF THE APPLICATION OF)
ALLAN C. DREWS FOR APPROVAL OF A)
CHANGE IN POINT OF DIVERSION OF WATER)

ORDER APPROVING
TRANSFER 4620

On October 17, 1980, an application was filed in the office of the Water Resources Director by Allan C. Drews for approval of a change in point of diversion of water from North Umpqua River, pursuant to the provisions of ORS 540.510 to 540.530.

The certificate recorded at page 32648, Volume 24, State Record of Water Right Certificates, in the name of Curtis Trent, describes a right which includes the use of not to exceed 0.021 cubic foot per second from North Umpqua River for irrigation of a certain 1.65 acres in NE 1/4 NE 1/4, as projected within McKinney DLC 47, Section 27, Township 26 South, Range 6 West, WM, with a date of priority of July 31, 1962.

Water for the said right is diverted from a point located 60 feet North and 400 feet West from the Southeast Corner of Section 22, being within the SE 1/4 SE 1/4 of Section 22, Township 26 South, Range 6 West, WM. 99

The applicant herein proposes to change the point of diversion, without loss of priority, to a point located 470 feet South and 700 feet West from the Northeast Corner of Section 27, being within the NE 1/4 NE 1/4, Section 27, Township 26 South, Range 6 West, WM. DIV

M. John Youngquist, Watermaster, has filed a statement to the effect that the proposed change in point of diversion may be made without injury to existing rights.

No objections having been filed and it appearing that the proposed change in point of diversion may be made without injury to existing rights, the application should be approved.

NOW, THEREFORE, it hereby is ORDERED that the requested change in point of diversion, as described herein, without loss of priority, is approved.

It is FURTHER ORDERED that the quantity of water diverted at the new point of diversion shall not exceed 0.021 cubic foot per second.

It is FURTHER ORDERED that the following provisions shall be effective when in the judgment of the watermaster it becomes necessary to install headgates and measuring devices:

That the diversion works shall include an in line flow meter, a weir, or other suitable device for measuring the water to which the applicant is entitled;

That the type and plans of the measuring device be approved by the watermaster before the beginning of construction work and that the weir or measuring device be installed under the general supervision of said watermaster.

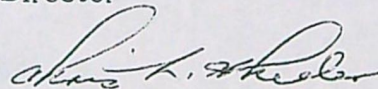
It is FURTHER ORDERED that the construction work shall be completed and the change in point of diversion of water made on or before October 1, 1982.

The order of the Water Resources Director entered December 29, 1980, approving Transfer 4617, provided for cancellation of the certificate of water right recorded at page 32648, Volume 24, State Record of Water Right Certificates, and issuance of a new certificate covering the balance of the right NOT involved in the transfer proceedings; therefore,

It is FURTHER ORDERED that upon proof satisfactory to the Water Resources Director of completion of works and beneficial use of water to the extent intended under the provisions of this order, a confirming certificate of water right shall be issued to the applicant herein.

Dated at Salem, Oregon this 29th day of December, 1980.

JAMES E. SEXSON
Director



By CHRIS L. WHEELER ^{sns}
Deputy Director

R

Transfer No. 4620

Name Allan C. Drews

Expiration date for completion 10-1-82

Extended to _____

Proof to Dec 1/83

O. K. for certificate _____

Ditch company or irrigation district involved is _____

This certificate is issued to confirm a change in point of diversion approved by an order of the Water Resources ^{Director} ~~Department~~ entered Dec 29 1980 (5 blanks) and together with certificates of water right recorded at pages 49901, ---, ---, ---, --- Volumes 43 & 50, State Record of Water Right Certificates, supersedes certificate 32648.

The issuance of this superseding certificate does not confirm the status of the water right in regard to the provisions of ORS 540.610 pertaining to forfeiture or abandonment.

AE

STATE OF OREGON

COUNTY OF DOUGLAS

CERTIFICATE OF WATER RIGHT

Richard Vaupel

This Is to Certify, That CURTIS TRENT

2028 Fisher Rd. of Route 2, Box 672, Roseburg, Oregon 97470, has made proof to the satisfaction of the STATE ENGINEER of Oregon, of a right to the use of the waters of North Umpqua River

a tributary of Umpqua River for the purpose of irrigation of 11.0 acres 1.65

under Permit No. 28229 of the State Engineer, and that said right to the use of said waters has been perfected in accordance with the laws of Oregon; that the priority of the right hereby confirmed dates from July 31, 1962

that the amount of water to which such right is entitled and hereby confirmed, for the purposes aforesaid, is limited to an amount actually beneficially used for said purposes, and shall not exceed 0.11 cubic foot per second if available at the original point of diversion: 0.021 SE 1/4 SE 1/4, Sec 22, T. 26 S., R. 6 W., W. M.

or its equivalent in case of rotation, measured at the point of diversion from the stream. The point of diversion is located in the NE 1/4 NE 1/4 as projected within McKinney DLC 47, Section 22, T. 26 S., R. 6 W., W. M.; 650' S, & 790' W from NE cor Sec 27.

The amount of water used for irrigation, together with the amount secured under any other right existing for the same lands, shall be limited to one-eightieth of one cubic foot per second per acre, or its equivalent for each acre irrigated and shall be further limited to a diversion of not to exceed 2 1/2 acre feet per acre for each acre irrigated during the irrigation season of each year; provided further that the right to use of water is limited to the period when the flow of the North Umpqua River is more than 525 c.f.s. at its mouth,

and shall conform to such reasonable rotation system as may be ordered by the proper state officer.

A description of the place of use under the right hereby confirmed, and to which such right is appurtenant, is as follows:

- ~~1.4 acres SE 1/4 SE 1/4 as projected within McKinney DLC 47 Section 22~~
- ~~1.6 acres SW 1/4 SW 1/4 as projected within McKinney DLC 47 Section 23~~
- ~~1.6 acres NW 1/4 NW 1/4 as projected within McKinney DLC 47 Section 26~~
- 1.65 acres NE 1/4 NE 1/4 as projected within McKinney DLC 47 Section 27

RR in T-4637

being more explicitly described as ^{within} lots 3&4 Trent Tracts

The right to the use of the water for the purposes aforesaid is restricted to the lands or place of use herein described.

WITNESS the signature of the State Engineer, affixed this date. December 23, 1965

CHRIS L. WHEELER State Engineer

7624P

55663

T-4637

T-4620

RECEIVED
OCT 17 1980
WATER RESOURCES DEPT
SALEM, OREGON

Application for Transfer of Water Right

To the WATER RESOURCES DIRECTOR OF OREGON:

I, Allan C. Drews (Name of applicant)
 of 2028 Fisher Rd. (Mailing address), Roseburg (City),
 State of OR (Zip Code) 97470, 672-5878 (Phone number), do hereby make application for change
in point of diversion
 (In point of diversion; place of use; use heretofore made of the water)

1. Is the water right recorded in your name? Curtis Trent
 (If not, give name)
2. Was your water right determined by Decree of Court? No If so, give title of proceedings
 (Yes or No) number of certificate _____
3. Was your water right acquired by Water Right Permit? Yes If so, give number
 (Yes or No) of permit 28229 Number of certificate 32648

NOTE: If the entire right of record is not directly involved in the requested change, only that part of the right that is directly involved should be considered in answering the balance of the questions on this form.

4. The source of water is the North Umpqua River
5. What is the date of priority of your water right? July 31, 1962
6. The authorized point of diversion is located 60 ft. N. and 400 ft. W. from the SE
 (N. or S.) (E. or W.)
 corner of Sec. 22 being within the SE 1/4 SE 1/4 of Section 22 Tp. 26S. R. 6W. W. M.,
 (No. N. or S.) (No. E. or W.)
 in the county of Douglas The name of the ditch used is _____

NOTE: Answer question if the application is for change in point of diversion.

7. The proposed point of diversion is located 470 ft. S. and 700 ft. W. from the NE
 (N. or S.) (E. or W.)
 corner of Sec 27 being within the NE 1/4 NE 1/4 of Section 27 Tp. 26S. R. 6W. W. M.,
 (No. N. or S.) (No. E. or W.)
 in the county of Douglas The name of the ditch to be used is _____

8. The use to which the water is applied is Irrigation
(Irrigation, Mining, Power, Manufacturing, etc.)

Location of area irrigated, or place of use if other than irrigation:

Township North or South	Range E. or W. of Willamette Meridian	Section	List ¼-¼ of Section	Number Acres To Be Irrigated
26S	6W	27	NE ¼ NE ¼	1.65

(If more space required, attach separate sheet)

9. Are you the legal owner of the above described lands? Legal owner L. 4, contract purchaser of L. 3
(If not owner, explain your interest)

10. To your knowledge, has any portion of the water right above described undergone a period of five or more consecutive years of nonuse? No
(Yes or No)

NOTE: Answer questions 11, 12 and 13 if application is for change in use or place of use.

11. Are the lands from which you propose to transfer your water right free of all encumbrances, including taxes, mortgages, liens, etc.?
(Answer Yes or No)

12. If not, give below a description of existing encumbrances:

NATURE OF ENCUMBRANCE	HELD BY	AMOUNT

13. The use to which the water is to be applied is
(Irrigation, power, mining, manufacturing, domestic supplies, etc.)

Location of area to be irrigated, or place of use if other than irrigation:

Township North or South	Range E. or W. of Willamette Meridian	Section	List ¼-¼ of Section	Number Acres To Be Irrigated

(If more space required, attach separate sheet)

14. Reasons for the proposed changes are to place diversion point on my property

15. Construction work will be completed on or before Completed

16. The water will be completely applied to the proposed use on or before completed

Remarks Enclosed please find a letter requesting the cancellation of Permit No. 44764.

NOTE: THIS APPLICATION MUST BE ACCOMPANIED BY A MAP OR MAPS SHOWING THE BEFORE AND AFTER LOCATIONS OF THE POINT OF DIVERSION AND/OR PLACE OF USE, AS THE CASE MAY BE.

AFFIDAVIT OF APPLICANT

I, Allan C. DREWS, the applicant herein, being first duly sworn, depose and say that I have read the above and foregoing application for transfer of water right; that I know the contents thereof and that the statements therein made are true and correct to the best of my knowledge and belief.

In Witness Whereof, I have hereunto set my hand this 15th day of October, 1980

Allan C. Drews
(Name of applicant)

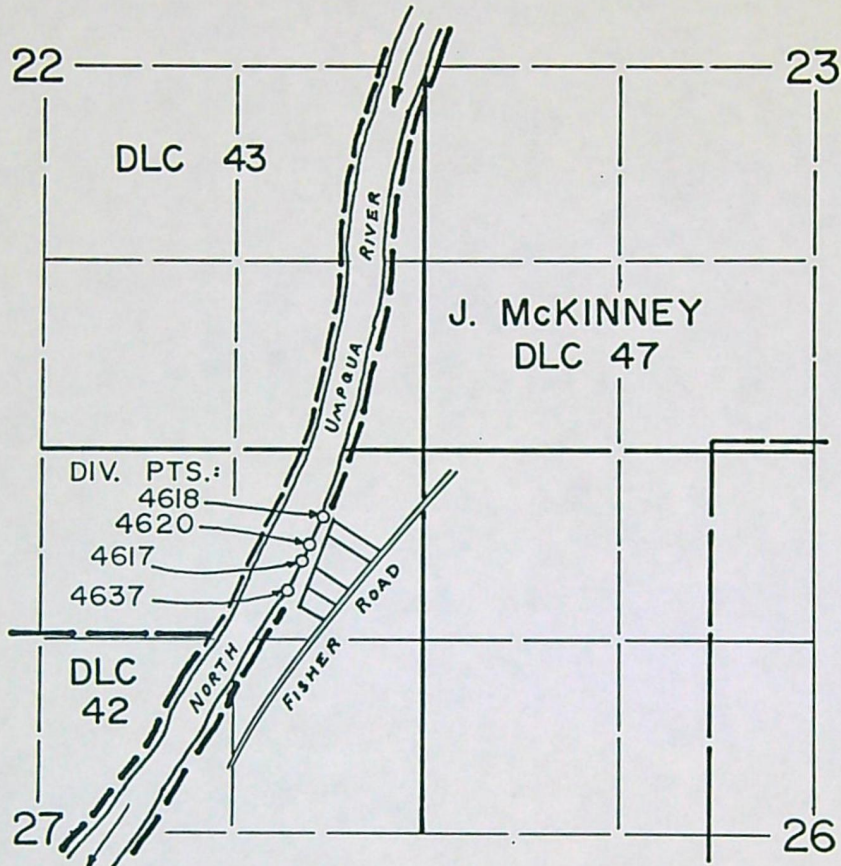
Subscribed and sworn to before me this 15th day of October, 1980

[Notarial Seal]

Elaine M. Youngquist
NOTARY PUBLIC FOR OREGON

My commission expires 8-4-82

T.26S., R.6W., W.M.



DIV. PT. LOCATIONS -

- 4618: 460' S., 700' W.
- 4620: 650' S., 790' W.
- 4617: 760' S., 840' W.
- 4637: 960' S., 940' W.

All from N.E. Cor.
of Sec. 27

SCALE: 4" = 1 mile

FINAL PROOF SURVEY

UNDER

TRANSFERS: 4617, 4618, 4620 and 4637

Application No. _____ Permit No. _____
IN NAME OF

N.P. MURPHY (4617), PHILIP WAGNER (4618), RICHARD VAUPEL (4620), M.J. WOOTEN (4637)

Surveyed NOV. 9, 1983, by *L. E. Cashion*

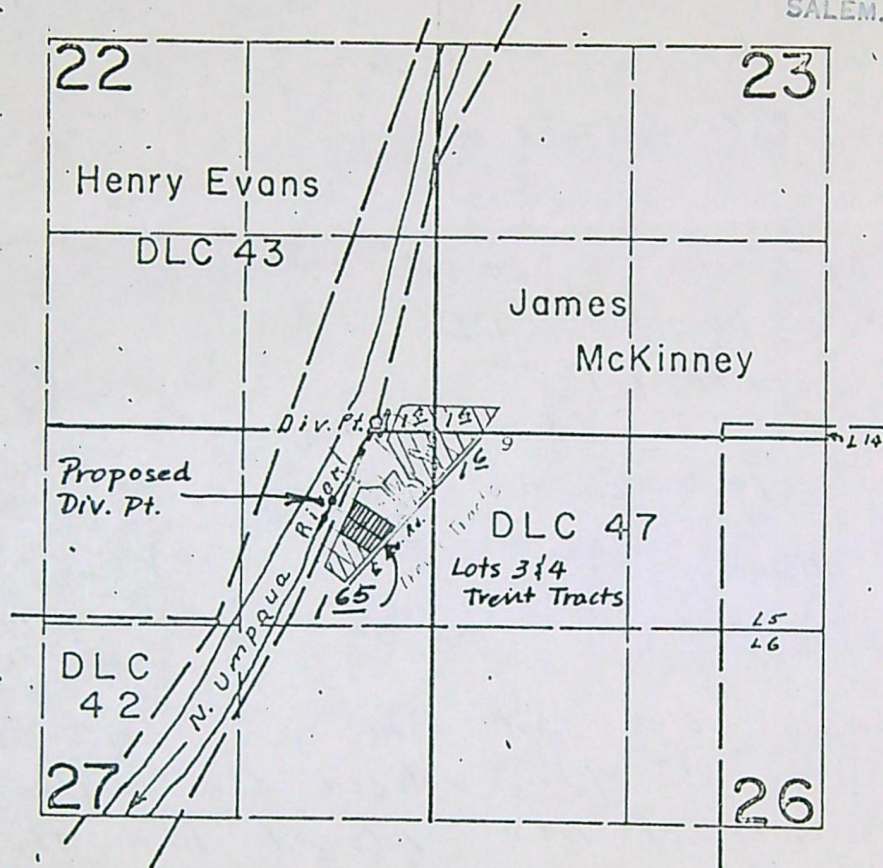
T-4620 28229
(App. on File)
(see next page)

T.26S. R.6W. W.M.

RECEIVED

OCT 17 1980

WATER RESOURCES DEPT
SALEM, OREGON



Proposed Div. Pt. : 470' S. and 700' W
from the NE Cor. of Sec. 27.

FINAL PROOF SURVEY
UNDER

Application No. 37877. Permit No. 28229.....
IN NAME OF

CURTIS TRENT

Surveyed July 14, 1964, by *C. J. Andrews*

RECEIVED

APR 9 1984

WATER RESOURCES DEPT
SALEM, OREGON

Drews

1964-m

28229

Info: own observation, Mr Vaupel

Source: N. Umpqua River

Div Pt: directly from river

Use: irrigation of lawn & garden

Lift: ~~50'~~ 40' ✓ (hand level)

Pump: Century motor 3HP @ 3450 RPM
Berkeley pump CDD
1 3/4" x 1 1/2"

Tie: S 1/4 Cor. Sec 27

Photo: 41019 - 278 106 A

SPRINKLERS: Melnor "3" } 23 total
Rainbird 5/32" } 14 behind house
9 in front of house

REMARKS: Mr Vaupel states that they just bought the property in July 1983. They watered the northern lot in summer of 1983. Advised him that the southern lot should be irrigated @ least once every five years to maintain WR. Gave him a copy of Water Rights 1977 pamphlet. Mr Vaupel states that he normally waters front of property and back of property separately because of pressure ~~too~~ loss.

Lynn Cashon
WRE
11/9/83

~~3/24/84 Mailed assignment form to Vaupel~~

RECEIVED

APR 20 1984

WATER RESOURCES DEPT
SALEM, OREGON

*** OREGON WATER RESOURCES DEPARTMENT ***
 *** WATER RIGHTS DIVISION ***
 *** WATER RIGHT DATA INPUT FORM ***

WATER RIGHT NO. *T000046201* PERMIT NO. *028229* CERTIF. NO.
 ORIG. NO. *A000378771* PREV. NO. *A000378771* SUPER. NO.

NAME: *ALLAN C. DREWS*

ADDRESS: *2028 FISHER RD*

CITY/STATE/ZIP/COUNTY: *ROSEBURG, OR 97470*

10

STREAM-ID *16 1250 0890*

RIV. MI.

WM. DIST. *15* W.R. TYPE *SA* STATUS *V*

CANCEL YEAR---->

CONSTR. COMPLT--> *10 01 1982*

YR. LAST USED-----> *---*

NEXT ACTION DUE--> *---*

PRIORITY-----> *0731 1962*

PUT TO USE-----> *10 01 1982*

LAST TRANS. DATE--> *---*

LAST TRANS. TYPE--> *---*

APPLICATION--> *10 17 1980*

SURVEYED-----> *11 09 1983*

EXAM. FEE-----> *20.00*

RECORDING FEE-----> *15.00*

PERMIT ISSUE--> *12 29 1980*

CONCURRENCE----->

CYCLE STATUS-----> *---*

REPORTED FLAG-----> *---*

CONSTR. STRT.--> *12 29 1980*

CERTIFIED----->

CORRES. INIT.-----> *---*

CORRES. DATE-----> *---*

POINT-OF-DIVERSION DATA:
 TWP/SP RNGE SECT QTR/QTR STREAM-ID

RIV. MI.

RATE

STATUS S OR P

2605 060W 27 A A 16 1250 0890

0.021

V P

** REMARKS; ----->
 ** DATED-->

** *POD: 470'S @ 700' W FM NE*
 ** *COR S 27. CHANGES POD PART*
 ** *OF C-32648, RRC-49901.*

** *SEE T-4617, T-4618, T-4621,*

** *T-4629, T-4637.*

PLACE-OF-USE DATA:

TWP/SP RNGE SECT QTR/QTR CNTY USE % CNSMTV ACRES


STATUS S OR P

2605 060W 27 A A 10 1R 100 1.65

V P

**----->
 **----->

V.D.S.	
Approved	<i>1-29-85</i> <i>J. SM</i>
Entered	_____
Verified	_____



Water Resources Department
MILL CREEK OFFICE PARK

555 13th STREET N.E., SALEM, OREGON 97310

PHONE 378-3066
OR
1-800-452-7813
(message line)

November 2, 1982

Allan C. Drews
2028 Fisher Road
Roseburg, OR 97470

REFERENCE: File T-4620

Under the terms of the order of the Water Resources Director approving Water Right Transfer 4620 in the name(s) of Allan C. Drews for a change in change in place of use, point of diversion and/or use heretofore made of water, the time for completion expired on October 1, 1981.

If the authorized change was completed within the time allowed, fill out and return the enclosed Notice of Completion.

If the change was not completed, but has been prosecuted with reasonable diligence, fill out and return the enclosed Application for Extension of Time, together with the \$20 filing fee.

If you do not respond within 60 days, a survey will be scheduled to determine the actual use of water.

Sincerely,

LUCILLE C. JENSEN
Secretary
Transfer Section

LCJ:wpc
2194A
3322B

COPY

NEUNER, DOLE, CALEY & KOLBERG

LAWYERS

810 S. E. DOUGLAS AVENUE
ROSEBURG, OREGON 97470

January 26, 1981

GEORGE W. NEUNER
DONALD A. DOLE
ELDON F. CALEY, P.C.
THOMAS W. KOLBERG
JEFFREY PUGH

MAILING ADDRESS
P. O. BOX 1205
(503) 673-5541

RECEIVED

JAN 28 1981


WATER RESOURCES DEPT
SALEM, OREGON

- Mr. Samuel R. Allison
Supervisor
Water Resources Department
555 13th Street N.E.
Salem, Oregon 97310

Dear Mr. Allison:

My wife and I sold Lot 3 to Mr. Drews, who is presently purchasing under a contract of sale. We have no objection to his proposed change in the point of diversion.


Very truly yours,


THOMAS W. KOLBERG

TWK:cb

cc: Drews

T-4620



Water Resources Department

MILL CREEK OFFICE PARK

555 13th STREET N.E., SALEM, OREGON 97310

PHONE 1+800-452-7813
378-3066

December 30, 1980

Allan C. Drews
2028 Fisher Road
Roseburg, Oregon 97470

REFERENCE: File No. T-4620

Enclosed is a certified copy of the order of the Water Resources Director approving your water right transfer application.

The date for completion is given in the order. When you have completed the change, fill out and return the enclosed completion form.

If your transfer is for change in use or change in place of use, you may lose the right if the change is not made within the time limit noted in the order. An extension of the time limit can be allowed only upon a showing that diligent effort has been made to complete the actual change within the time allowed.

A survey will be scheduled some time after completion of the authorized change.

Sincerely,

Samuel R. Allison
Supervisor
Transfer Section

SRA:lcj
cc: Watermaster

378-3066 or
1-800-452-7813

November 20, 1980

Allan C. Drews
2028 Fisher Road
Roseburg, OR 97470

REFERENCE: File Number T-4620

Your application for a change in point of diversion of water from North Umpqua River states that you are the legal owner of Lot 4 and contract purchaser of Lot 3, Trent Tracts.

Please have the legal owners of Lot 3 send me a letter stating that they approve of your proposed change in point of diversion.

Sincerely,

SAMUEL R. ALLISON
Supervisor
Transfer Section

SRA:wpc
2957A



STATE OF OREGON

INTEROFFICE MEMO

RECEIVED

OCT 23 1980

WATER RESOURCES DEPT
SALEM, OREGON

TO: TRANSFERS, WATER RIGHTS DIVISION

DATE:

FROM: WATERMASTER, DISTRICT NO. 15

(signature) [Handwritten Signature]

SUBJECT: Water Right Transfer Application No. 4620 for change in POU, POD, Use of water

In the name(s) of Allan C Drews

In my opinion (assuming the water right is valid), the proposed change

MAY BE MADE WITHOUT INJURY ~~WOULD RESULT IN INJURY~~* to an existing water right.

*The approval of this transfer application would result in injury to other water rights because _____

The existing right may not be valid because NO REASON TO SUSPECT RIGHT

Headgate notices HAVE ~~HAVE NOT~~ been issued for diversion from the source(s) which serve(s) this right.

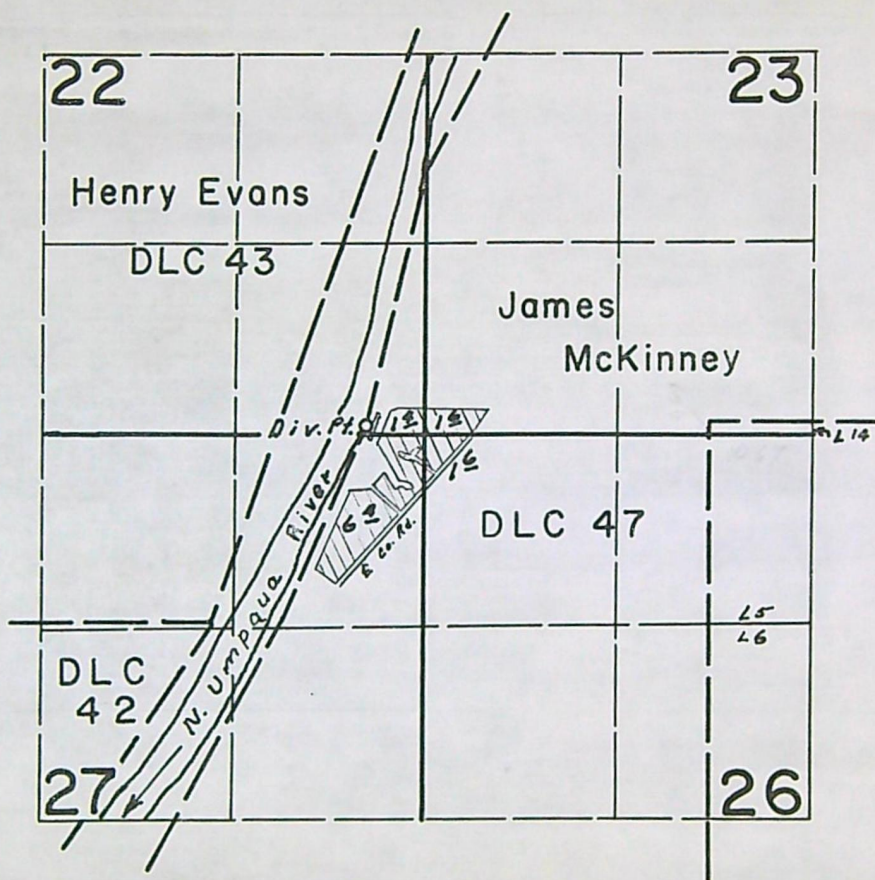
If for change in point of diversion, is there any intervening point(s) of diversion between the authorized and proposed points of diversion? No - NOT Yet
(yes or no)

In my opinion, the order approving the subject transfer application should include the following in regard to the appropriator installing suitable measuring devices in the diversion works:

- (1) PRIOR to the diverting of water at the new point of diversion
- (2) WHEN IN the judgment of the watermaster it becomes necessary

The enclosed copy of the transfer application and map(s) are for your records.

T.26S. R.6W. W.M.




FINAL PROOF SURVEY
UNDER

Application No. 37877. Permit No. 28229
IN NAME OF

CURTIS TRENT

Surveyed July 14, 1964, by *C. J. Gardner*



Water Resources Department

MILL CREEK OFFICE PARK

555 13th STREET N.E., SALEM, OREGON 97310

PHONE 378-3066
1-800-452-7813

October 20, 1980

Allan C. Drews
2028 Fisher Road
Roseburg, OR 97470

Dear Mr. Drews:

REFERENCE: File Number T-4620

Your water right transfer application for approval of a change in point of diversion of water from North Umpqua River, together with supporting data and fees in the amount of \$35, was received on October 17, 1980. Our receipt number 21083 is enclosed.

By copy of this letter, we are asking the Watermaster for his usual report regarding the proposed change.

When examination of the application and supporting data has been completed, you will be advised of any matters requiring your further attention prior to consideration of the application for approval.

Please refer any correspondence to file number T-4620.

Sincerely,

SAMUEL R. ALLISON
Supervisor
Transfer Section

SRA:wpc
Enclosure
cc: M. John Youngquist, Watermaster
1098A
2659A

COPY