

Name Robert Earl & Beverly Jean Taylor

4621

DESCRIPTION OF WATER RIGHT

By .....

Address 2084 Fisher Rd

Roseburg, OR 97470

.....

Change in POD

Date filed October 20, 1980

Date of hearing .....

Place of hearing .....

Date of order 12-29-80 Vol. 34, page 172

Date for application of water 10-1-82

Proof mailed .....

Proof received .....

Certificate issued APRIL 23, 1981 Vol. 43, page 49901

51 55667

**FEB 18 1987**

SURVEYED 7/22/82

*to sur 1981*

*RR in T-4637*

REMARKS

SEE T-4617, 4618, 4620, 4629, 4637

Name of stream North Umpqua River

Trib. of ..... County of Douglas

Use irrigation

Quantity of water ..... No. of acres 0.66

Name of ditch .....

Date of priority July 31, 1962

In name of Curtis Trent

..... Adjudication, Vol. ...., page .....

App. No. 37877 Per. No. 28229 Cert. No. 32648

Certificate cancelled .....

Notation made on record by .....

FEES PAID

Date	Amount	Receipt No.
<u>10-20-80</u>	<u>35<sup>00</sup></u>	<u>21111</u>
TOTAL . . .		
	Cert. Fee	

FEES REFUNDED

Date	Amount	Check No.

TO BE ENTERED WHERE CHECKED	INDEX CARDS:	
	Entered	Check
<input checked="" type="checkbox"/> Name	<u>SRB</u>	_____
<input checked="" type="checkbox"/> Stream	<u>SRB</u>	_____
<input checked="" type="checkbox"/> Pt. of Div.	<u>SRB</u>	_____
<input checked="" type="checkbox"/> Calendar	<u>SRB</u>	_____
<input checked="" type="checkbox"/> CHECKED TO RECORDS:		
<input checked="" type="checkbox"/> Twp. & Rge.	<u>SRB</u>	_____
<input checked="" type="checkbox"/> Decree-vault	_____	_____
<input checked="" type="checkbox"/> Decree-safe	_____	_____
<input checked="" type="checkbox"/> Cert. of W/R	<u>SRB</u>	_____
<input checked="" type="checkbox"/> Per. Folder	<u>SRB</u>	_____
<input checked="" type="checkbox"/> Chainindex	_____	_____
<input checked="" type="checkbox"/> Cross Ref.	_____	_____
<input checked="" type="checkbox"/> Power Claim	_____	_____
<input checked="" type="checkbox"/> Abstracts	<u>SRB</u>	_____

W.R.I.S.

Assembled 1-29-85 by SRB

Entered \_\_\_\_\_ by \_\_\_\_\_

Verified \_\_\_\_\_ by \_\_\_\_\_

T-4621

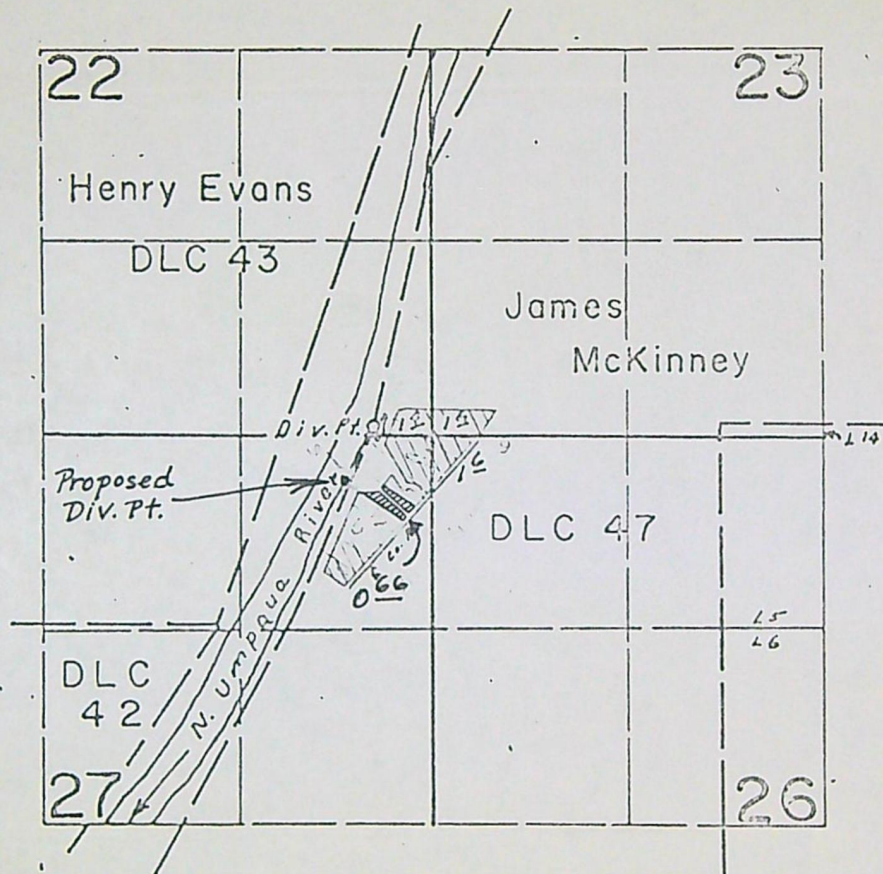
28229  
(App. on file)  
(see next page)

T.26S. R.6W. W.M.

RECEIVED

OCT 20 1980

WATER RESOURCES DEPT  
SALEM, OREGON



Proposed Div. Pt. : 320' S. and 600' W.  
from the NE Cor. of Sec. 27

FINAL PROOF SURVEY  
UNDER

Application No. 37877. Permit No. 28229...  
IN NAME OF

55667

CURTIS TRENT

Surveyed July 14, 1964, by *C. J. Jordan*

28229

BEFORE THE WATER RESOURCES DIRECTOR OF OREGON

DOUGLAS COUNTY

IN THE MATTER OF THE APPLICATION OF )  
ROBERT EARL AND BEVERLY JEAN TAYLOR )  
FOR APPROVAL OF A CHANGE IN POINT OF )  
DIVERSION OF WATER )  
-----

ORDER APPROVING  
TRANSFER 4621

On October 20, 1980, an application was filed in the office of the Water Resources Director by Robert Earl and Beverly Jean Taylor for approval of a change in point of diversion of water from North Umpqua River, pursuant to the provisions of ORS 540.510 to 540.530.

The certificate recorded at page 32648, Volume 24, State Record of Water Right Certificates, in the name of Curtis Trent, describes a right which includes the use of not to exceed 0.008 cubic foot per second from North Umpqua River for irrigation of a certain 0.66 acre in NE 1/4 NE 1/4, as projected within McKinney DLC 47, Section 27, Township 26 South, Range 6 West, WM, with a date of priority of July 31, 1962.

Water for the said right is diverted from a point located 60 feet North and 400 feet West from the Southeast Corner of Section 22, being within the SE 1/4 SE 1/4 of Section 22, Township 26 South, Range 6 West, WM.

The applicants herein, owners of the lands above described, propose to change the point of diversion, without loss of priority, to a point located 320 feet South and 600 feet West from the Northeast Corner of Section 27, being within the NE 1/4 NE 1/4, Section 27, Township 26 South, Range 6 West, WM.

M. John Youngquist, Watermaster, has filed a statement to the effect that the proposed change in point of diversion may be made without injury to existing rights.

No objections having been filed and it appearing that the proposed change in point of diversion may be made without injury to existing rights, the application should be approved.

NOW, THEREFORE, it hereby is ORDERED that the requested change in point of diversion, as described herein, without loss of priority, is approved.

It is FURTHER ORDERED that the quantity of water diverted at the new point of diversion shall not exceed 0.008 cubic foot per second.

It is FURTHER ORDERED that the following provisions shall be effective when in the judgment of the watermaster it becomes necessary to install headgates and measuring devices:

That the diversion works shall include an in line flow meter, a weir, or other suitable device for measuring the water to which the applicant is entitled;

That the type and plans of the measuring device be approved by the watermaster before the beginning of construction work and that the weir or measuring device be installed under the general supervision of said watermaster.

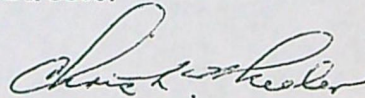
It is FURTHER ORDERED that the construction work shall be completed and the change in point of diversion of water made on or before October 1, 1982.

The order of the Water Resources Director entered December 29, 1980, approving Transfer 4617, provided for cancellation of the certificate of water right recorded at page 32648, Volume 24, State Record of Water Right Certificates, and issuance of a new certificate covering the balance of the right NOT involved in the transfer proceedings; therefore,

It is FURTHER ORDERED that upon proof satisfactory to the Water Resources Director of completion of works and beneficial use of water to the extent intended under the provisions of this order, a confirming certificate of water right shall be issued to the applicant herein.

Dated at Salem, Oregon this 29th day of December, 1980.

JAMES E. SEXSON  
Director



By CHRIS L. WHEELER <sup>SRA</sup>  
Deputy Director

T-4621

RECEIVED  
OCT 20 1980  
WATER RESOURCES DEPT  
SALEM, OREGON

# Application for Transfer of Water Right

To the WATER RESOURCES DIRECTOR OF OREGON:

I, Robert Earl and Beverly Jean Taylor  
(Name of applicant)  
 of 2084 Fisher Rd., Roseburg,  
(Mailing address) (City)  
 State of OR, 97470, 672-2428, do hereby make application for change  
(Zip Code) (Phone number)  
in point of diversion  
(In point of diversion; place of use; use heretofore made of the water)

1. Is the water right recorded in your name? Curtis Trent  
(If not, give name)
2. Was your water right determined by Decree of Court? No If so, give title of proceedings  
(Yes or No)  
 ..... number of certificate .....
3. Was your water right acquired by Water Right Permit? Yes If so, give number  
(Yes or No)  
 of permit 28229 Number of certificate 3264B

NOTE: If the entire right of record is not directly involved in the requested change, only that part of the right that is directly involved should be considered in answering the balance of the questions on this form.

4. The source of water is North Umpqua River
5. What is the date of priority of your water right? July 31, 1962
6. The authorized point of diversion is located 60' ft. N. and 400 ft. W. from the SE  
(N. or S.) (E. or W.)  
 corner of Sec. 22 being within the SE 1/4 SE 1/4 of Section 22 Tp. 26 S. R. 6 W. W. M.,  
(No. N. or S.) (No. E. or W.)  
 in the county of Douglas The name of the ditch used is \_\_\_\_\_

NOTE: Answer question if the application is for change in point of diversion.

7. The proposed point of diversion is located 320 ft. S. and 600 ft. W. from the NE  
(N. or S.) (E. or W.)  
 corner of Sec. 27 being within the NE 1/4 NE 1/4 of Section 27 Tp. 26 S. R. 6 W. W. M.,  
(No. N. or S.) (No. E. or W.)  
 in the county of Douglas The name of the ditch to be used is \_\_\_\_\_

8. The use to which the water is applied is Irrigation  
(Irrigation, Mining, Power, Manufacturing, etc.)

Location of area irrigated, or place of use if other than irrigation:

Township North or South	Range E. or W. of Willamette Meridian	Section	List ¼-¼ of Section	Number Acres To Be Irrigated
26S	6W	27	NE ¼ NE ¼	0.66

(If more space required, attach separate sheet)

9. Are you the legal owner of the above described lands? Yes  
(If not owner, explain your interest)

10. To your knowledge, has any portion of the water right above described undergone a period of five or more consecutive years of nonuse? No  
(Yes or No)

NOTE: Answer questions 11, 12 and 13 if application is for change in use or place of use.

11. Are the lands from which you propose to transfer your water right free of all encumbrances, including taxes, mortgages, liens, etc.? .....  
(Answer Yes or No)

12. If not, give below a description of existing encumbrances:

NATURE OF ENCUMBRANCE	HELD BY	AMOUNT

13. The use to which the water is to be applied is .....  
(Irrigation, power, mining, manufacturing, domestic supplies, etc.)

Location of area to be irrigated, or place of use if other than irrigation:

Township North or South	Range E. or W. of Willamette Meridian	Section	List ¼-¼ of Section	Number Acres To Be Irrigated

(If more space required, attach separate sheet)

14. Reasons for the proposed changes are to place diversion point on my  
property

15. Construction work will be completed on or before (completed)

16. The water will be completely applied to the proposed use on or before (completed)

Remarks We own Lot 6 of Trent Tracts

**NOTE:** THIS APPLICATION MUST BE ACCOMPANIED BY A MAP OR MAPS SHOWING THE BEFORE AND AFTER LOCATIONS OF THE POINT OF DIVERSION AND/OR PLACE OF USE, AS THE CASE MAY BE.

**AFFIDAVIT OF APPLICANT**

I, Robert E. Taylor and Beverly J. Taylor, the applicant herein, being first duly sworn, depose and say that I have read the above and foregoing application for transfer of water right; that I know the contents thereof and that the statements therein made are true and correct to the best of my knowledge and belief.

In Witness Whereof, I have hereunto set my hand this 9<sup>th</sup> day of October, 1980.

Robert E Taylor  
Beverly J Taylor  
(Name of applicant)

Subscribed and sworn to before me this 9<sup>th</sup> day of October, 1980.

[Notarial Seal]

Jaryl Ball  
NOTARY PUBLIC FOR OREGON

My commission expires 8/20/82



This certificate is issued to confirm a change in ~~place of use and~~ point of diversion approved by an order of the Water Resources Director entered Dec 29, 1980 and together with certificates of water right recorded at pages 49901, 49902, 49903, Volumes 43 & 50, State Record of Water Right Certificates, supersedes certificate ~~of water right recorded~~ at page 32648, Volume \_\_\_\_\_, ~~State Record of Water Right Certificates.~~

The issuance of this superseding certificate does not confirm the status of the water right in regard to the provisions of ORS 540.610 pertaining to forfeiture or abandonment.



AE

STATE OF OREGON

COUNTY OF DOUGLAS

CERTIFICATE OF WATER RIGHT

This Is to Certify, That Robert E & Beverly Jean Taylor

2084 Fisher Rd. Roseburg, State of Oregon, has made proof to the satisfaction of the STATE ENGINEER of Oregon, of a right to the use of the waters of North Umpqua River

a tributary of Umpqua River for the purpose of irrigation of 1.0 acres, 0.66

under Permit No. 28229 of the State Engineer, and that said right to the use of said waters has been perfected in accordance with the laws of Oregon; that the priority of the right hereby confirmed dates from July 31, 1962

that the amount of water to which such right is entitled and hereby confirmed, for the purposes aforesaid, is limited to an amount actually beneficially used for said purposes, and shall not exceed 0.11 cubic foot per second, if available at the original point of diversion: 0.008 SE 1/4 SE 1/4, Sec 22, T. 26 S., R. 6 W., W. M.,

or its equivalent in case of rotation, measured at the point of diversion from the stream. The point of diversion is located in the NE 1/4 NE 1/4, as projected within McKinney DLC 47, Section 22, T. 26 S., R. 6 W., W. M.; 320'S, & 600'W, from NE cor, Sec 27

The amount of water used for irrigation, together with the amount secured under any other right existing for the same lands, shall be limited to one-eightieth of one cubic foot per second per acre, or its equivalent for each acre irrigated and shall be further limited to a diversion of not to exceed 2 1/2 acre foot per acre for each acre irrigated during the irrigation season of each year; provided further that the right to use of water is limited to the period when the flow of the North Umpqua River is more than 525 c.f.s. at its mouth,

and shall conform to such reasonable rotation system as may be ordered by the proper state officer.

A description of the place of use under the right hereby confirmed, and to which such right is appurtenant, is as follows:

- 1.4 acres SE 1/4 SE 1/4 as projected within McKinney DLC 47 Section 22
- 1.6 acres SW 1/4 SW 1/4 as projected within McKinney DLC 47 Section 23
- 1.6 acres NW 1/4 NW 1/4 as projected within McKinney DLC 47 Section 26
- 0.66-6.4 acres NE 1/4 NE 1/4 as projected within McKinney DLC 47 Section 27

RR in T-4637

being more explicitly described as with lot 6, Trent Tracts

The right to the use of the water for the purposes aforesaid is restricted to the lands or place of use herein described.

WITNESS the signature of the State Engineer, affixed this date. December 23, 1965

CHRIS L. SCHUBERT State Engineer

Recorded in State Record of Water Right Certificates, Volume 21, page 32648

7620D

T-4627 T-4620 T-4616 T-4617



1250- Mrs. TAYLOR - Sewer use P.O.

Div. Direct from River

Pump - Berkeley DDC 16x1 1/2

Motor - Century 1 1/2 HP @ 3450

Pipe - Buried Mainline along ~~edge~~ edge of property  
garden hose to water from street

Heads - 2 Mellor  $\frac{5}{8}$  x 20  
1 RB 25  $\frac{5}{8}$  x 20 (all max)

Use - Lawn & garden

HT - See grade

Tie - Inspection

John J. Wess  
7/22/82

T-4621

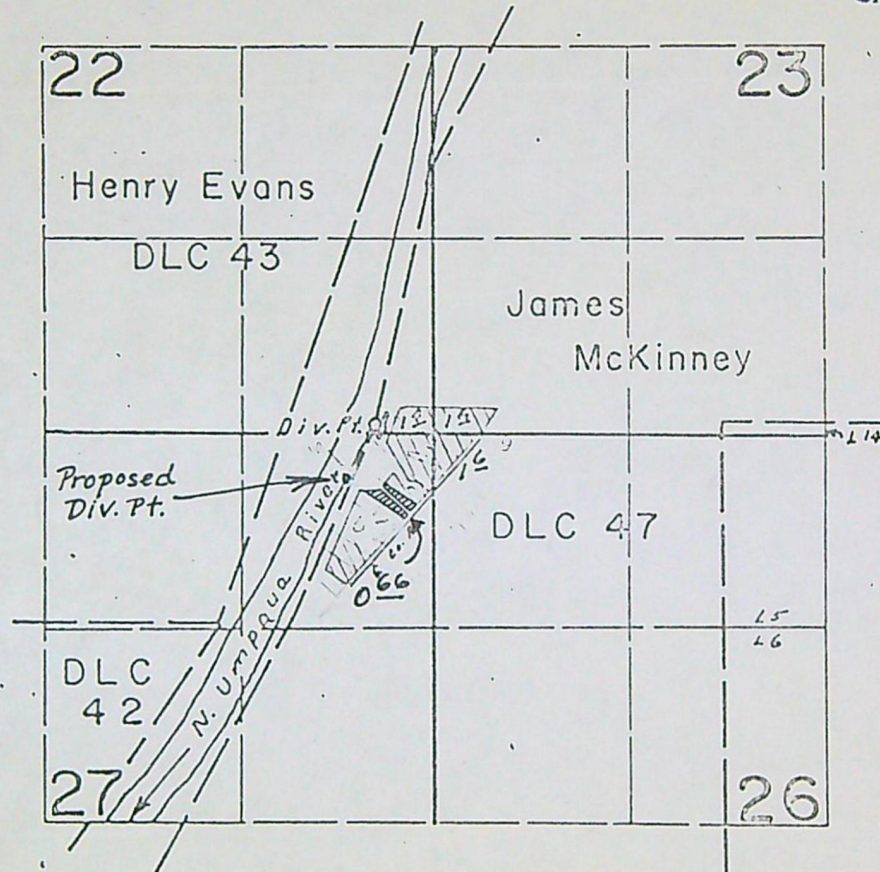
28229  
(Appl. on file)  
(see next page)

T.26S. R.6W. W.M.

RECEIVED

OCT 20 1980

WATER RESOURCES DEPT  
SALEM, OREGON



Proposed Div. Pt. : 320' S. and 600' W.  
from the NE Cor. of Sec. 27

FINAL PROOF SURVEY  
UNDER

Application No. 37877.. Permit No. 28229....  
IN NAME OF

CURTIS TRENT

Surveyed July 14, 1964, by *C. J. Jordan*

28229

\*\*\* OREGON WATER RESOURCES DEPARTMENT \*\*\*  
 \*\*\* WATER RIGHTS DIVISION \*\*\*  
 \*\*\* WATER RIGHT DATA INPUT FORM \*\*\*

WATER RIGHT NO. T000096211 PERMIT NO. 028229 CERTIF. NO.  
 ORIG. NO. A000378771 PREV. NO. A000378771 SUPER. NO.

NAME: ROBERT & BEVERLY TAYLOR  
 ADDRESS: 2084 FISHER RD  
 CITY/STATE/ZIP/COUNTY: ROSEBURG, OR 97470

STREAM-ID 16 1250 0890

RIV. MI.

WM. DIST. 15 W.R. TYPE SA STATUS V

CANCEL YEAR---->

CONSTR. COMPLT--> 02 17 1981

YR. LAST USED-----> \_\_\_\_\_

NEXT ACTION DUE--> \_\_\_\_\_

PRIORITY-----> 07 31 1962

PUT TO USE-----> 02 17 1981

LAST TRANS. DATE--> \_\_\_\_\_

LAST TRANS. TYPE--> \_\_\_\_\_

APPLICATION-----> 10 20 1980

SURVEYED-----> \_\_\_\_\_

EXAM. FEE-----> 20.00

RECORDING FEE-----> 15.00

PERMIT ISSUE--> 12 29 1980

CONCURRENCE-----> \_\_\_\_\_

CYCLE STATUS-----> \_\_\_\_\_

REPORTED FLAG-----> \_\_\_\_\_

CONSTR. STRT.--> 12 29 1980

CERTIFIED-----> \_\_\_\_\_

CORRES. INIT.-----> \_\_\_\_\_

CORRES. DATE-----> \_\_\_\_\_

POINT-OF-DIVERSION DATA:  
 TWP/SP RNGE SECT QTR/QTR STREAM-ID

RIV. MI.

RATE

STATUS S OR P

2605 060W 27 A A 16 1250 0890

0.008

V P

\*\* REMARKS; - - - - ->  
 \*\* DATED-->

\*\* POD: 320'S & 600' W FM NE

\*\* COR S 27. CHANGES POD

\*\* PART OF C-32678. RR C-49901.

\*\* SEE T-4617, T-4618, T-4620,

\*\* T-4629, T-4637.

PLACE-OF-USE DATA:

TWP/SP RNGE SECT QTR/QTR CNTY USE % CNSMTV ACRES


STATUS S OR P

2605 060W 27 A A 10 1R 100 0.66

V P

\*\* ----->  
 \*\* ----->

W.P.I.S.  
 Approved 1-29-85 [Signature]  
 Entered \_\_\_\_\_  
 Verified \_\_\_\_\_



*Water Resources Department*

MILL CREEK OFFICE PARK

555 13th STREET N.E., SALEM, OREGON 97310

PHONE 378-3066 or  
1-800-452-7813

February 25, 1981

Robert and Beverly Taylor  
2084 Fisher Road  
Roseburg, Oregon 97470

Dear Mr. and Mrs. Taylor:

REFERENCE: File T- 4621

The Notice of Completion of Works and Use of Water under the provisions of the order of the Water Resources Director approving Water Right Transfer Application 4621, for a change in point of diversion of water from North Umpqua River, was received and, in line with the general practice of this office, a survey will be made at a later date.

After the survey, proof may be made and Certificate of Water Right issued covering the actual use of water as found by the engineer. (In case of irrigation, any lands described in the order that have not been irrigated will be automatically eliminated from the water right.)

In the meantime, the order will be evidence of the water right in question as long as the authorized beneficial use of water is continued.

Sincerely,

SAMUEL R. ALLISON  
Supervisor  
Transfer Section

SRA:wpc  
cc: M. John Youngquist, Watermaster  
0647A  
4025A

COPY

RECEIVED

FEB 17 1981

WATER RESOURCES DEPT  
SALEM, OREGON

NOTICE OF COMPLETION OF CHANGE IN

point of diversion of water from North Umpqua River

PURSUANT TO TRANSFER APPLICATION NO. 4621


I, Robert Earl Taylor, hereby certify that completion of works and use of water to the extent intended within the provisions of the order of the Water Resources Director approving said water right transfer application was accomplished by February 11, 1981.

February 11, 81  
Date

Robert E. Taylor  
Signature

(Mail to the Water Resources Department, Salem, Oregon 97310.)

*OK  
Gij*



*Water Resources Department*

MILL CREEK OFFICE PARK

555 13th STREET N.E., SALEM, OREGON 97310

PHONE 1+800-452-7813  
378-3066

December 30, 1980

Robert Earl & Beverly Jean Taylor  
2084 Fisher Road  
Roseburg, Oregon 97470

REFERENCE: File No. T-4621

Enclosed is a certified copy of the order of the Water Resources Director approving your water right transfer application.

The date for completion is given in the order. When you have completed the change, fill out and return the enclosed completion form.

If your transfer is for change in use or change in place of use, you may lose the right if the change is not made within the time limit noted in the order. An extension of the time limit can be allowed only upon a showing that diligent effort has been made to complete the actual change within the time allowed.

A survey will be scheduled some time after completion of the authorized change.

Sincerely,

Samuel R. Allison  
Supervisor  
Transfer Section

SRA:lcj  
cc: Watermaster





TO: TRANSFERS, WATER RIGHTS DIVISION

DATE:

RECEIVED

OCT 27 1980

WATER RESOURCES DEPT  
SALEM, OREGON

FROM: WATERMASTER, DISTRICT NO. 15  
(signature) [Signature]

SUBJECT: Water Right Transfer Application No. 4620 for change in POU, POD, Use of water  
In the name(s) of Robert & Beverly Taylor

In my opinion (assuming the water right is valid), the proposed change  
MAY BE MADE WITHOUT INJURY ~~WOULD RESULT IN INJURY\*~~ to an existing water right.

\*The approval of this transfer application would result in injury to other water  
rights because \_\_\_\_\_  
\_\_\_\_\_  
\_\_\_\_\_

The existing right may not be valid because This Portion Has been  
irrigated  
\_\_\_\_\_  
\_\_\_\_\_

Headgate notices ~~HAVE~~ HAVE NOT been issued for diversion from the source(s) which  
serve(s) this right.

If for change in point of diversion, is there any intervening point(s) of diversion  
between the authorized and proposed points of diversion? No - Not Yet.  
(yes or no)

In my opinion, the order approving the subject transfer application should include the  
following in regard to the appropriator installing suitable measuring devices in the  
diversion works:

- \_\_\_\_\_ (1) PRIOR to the diverting of water at the new point of diversion ... .
- X (2) WHEN IN the judgment of the watermaster it becomes necessary ... .

The enclosed copy of the transfer application and map(s) are for your records.



Transfer No. 4621

Name Robert Earl & Beverly Jean Taylor


Expiration date for completion 10-1-82

Extended to \_\_\_\_\_

Proof to Mar 2/81

O. K. for certificate \_\_\_\_\_

Ditch company or irrigation district involved is \_\_\_\_\_



*Water Resources Department*  
MILL CREEK OFFICE PARK

555 13th STREET N.E., SALEM, OREGON 97310

PHONE 378-3066 or  
1-800-452-7813

October 21, 1980

Robert E. and Beverly J. Taylor  
2084 Fisher Road  
Roseburg, OR 97470

Dear Mr. and Mrs. Taylor:

REFERENCE: File number T-4621

Your water right transfer application for approval of a change in point of diversion of water from North Umpqua River, together with supporting data and fees in the amount of \$35, was received on October 20, 1980. Our receipt number 21111 is enclosed.

By copy of this letter, we are asking the Watermaster for his usual report regarding the proposed change.

When examination of the application and supporting data has been completed, you will be advised of any matters requiring your further attention prior to consideration of the application for approval.

Please refer any correspondence to file number T-4621.

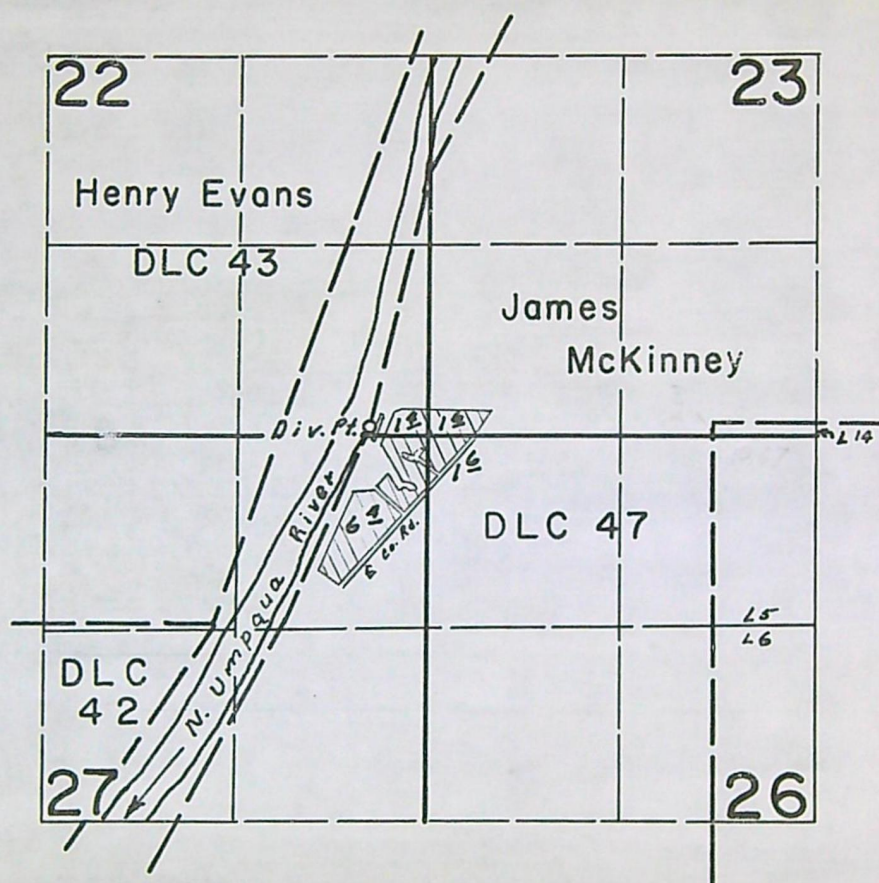
Sincerely,

SAMUEL R. ALLISON  
Supervisor  
Transfer Section

SRA:wpc  
Enclosure  
cc: M. John Youngquist, Watermaster  
1098A  
2687A

COPY

T.26S. R.6W. W.M.



**FINAL PROOF SURVEY**  
UNDER

Application No. 37877 Permit No. 28229  
IN NAME OF

**CURTIS TRENT**

Surveyed July 14, 1964, by *C. J. Gardner*