

4637 WOOTON

4637

Name Michael J. Wooton

By _____

Address 1998 Fisher Rd
Roseburg, OR 97470

Change in POD

Date filed Nov. 13, 1980

Date of hearing _____

Place of hearing _____

Date of order 12-29-80 Vol. 34, page 176

Date for application of water 10-1-82 ^{Ext} 83

Proof mailed _____

Proof received _____

Certificate issued APR 23 1981 Vol. 43, page 49901
FEB 18 1987 51 55665

to sur 8/83

REMARKS

SEE T-4617, 4618, 4620, 4621, 4629

DESCRIPTION OF WATER RIGHT

Name of stream N. Umpqua River

Trib. of _____ County of Douglas

Use Irrigation

Quantity of water _____ No. of acres 0.53

Name of ditch _____

Date of priority July 31, 1962

In name of Curtis Trent

_____ Adjudication, Vol. _____, page _____

App. No. 37877 ^{SRB} Per. No. 28229 Cert. No. 32648 ^{SRB}

Certificate cancelled _____

Notation made on record by _____

FEEES PAID

Date	Amount	Receipt No.
<u>11/13/80</u>	<u>35.00</u>	<u>214/98</u>
TOTAL . . .		
	Cert. Fee	

FEEES REFUNDED

Date	Amount	Check No.

TO BE ENTERED WHERE CHECKED	INDEX CARDS:	
	Entered	Checked
<input checked="" type="checkbox"/> Name	<u>Log</u>	_____
<input checked="" type="checkbox"/> Stream	<u>Log</u>	_____
<input checked="" type="checkbox"/> Pt. of Div.	<u>Log</u>	_____
<input checked="" type="checkbox"/> Calendar	<u>Log</u>	_____
CHECKED TO RECORDS:		
<input checked="" type="checkbox"/> Twp. & Rge.	<u>SRB</u>	_____
<input type="checkbox"/> Decree-vault	_____	_____
<input type="checkbox"/> Decree-safe	_____	_____
<input checked="" type="checkbox"/> Cert. of W/R	<u>SRB</u>	_____
<input checked="" type="checkbox"/> Per. Folder	<u>SRB</u>	_____
<input type="checkbox"/> Chaindex	_____	_____
<input type="checkbox"/> Cross Ref.	_____	_____
<input checked="" type="checkbox"/> Power Claim	<u>Log</u>	_____
<input type="checkbox"/> Abstracts	_____	_____

W.R.I.S.

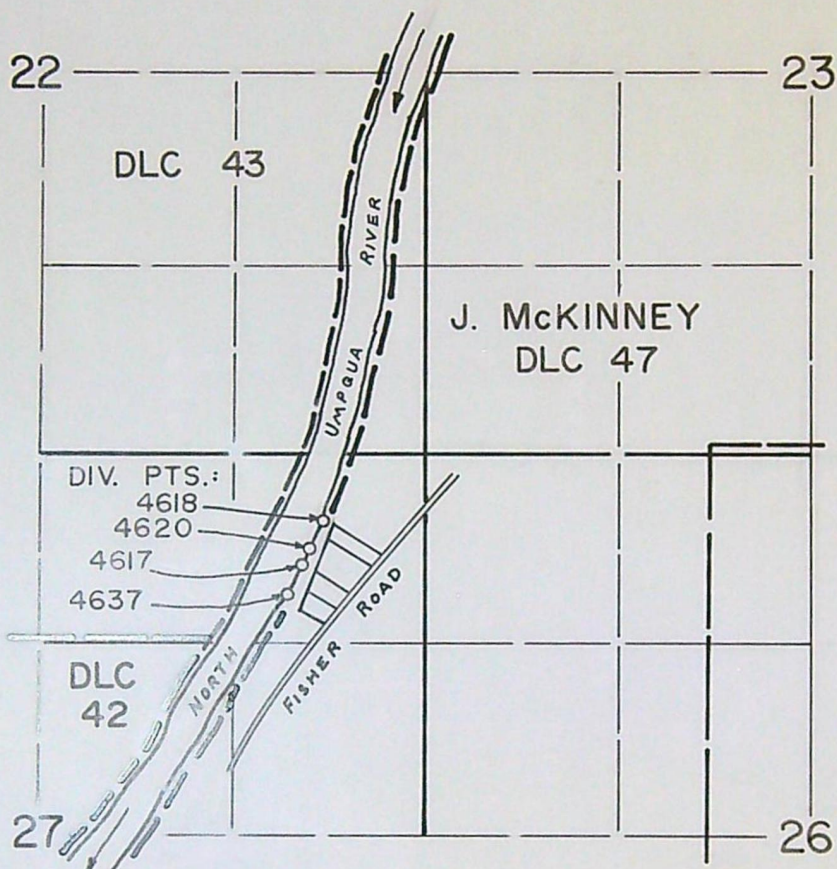
Assembled 1-29-85 by SRB

Entered _____ by _____

Verified _____ by _____

24/11

T.26S., R.6W., W.M.



DIV. PT. LOCATIONS -

4618: 460' S., 700' W.
4620: 650' S., 790' W.
4617: 760' S., 840' W.
4637: 960' S., 940' W.

All from N.E. Cor.
of Sec. 27

SCALE: 4" = 1 mile

FINAL PROOF SURVEY UNDER

TRANSFERS: 4617, 4618, 4620 and 4637

Application No. _____ Permit No. _____
IN NAME OF

N.P. MURPHY (4617), PHILIP WAGNER (4618), RICHARD VAUPEL (4620), M.J. WOOTEN (4637)

Surveyed NOV. 9, 1983, by *L. E. Cashion*

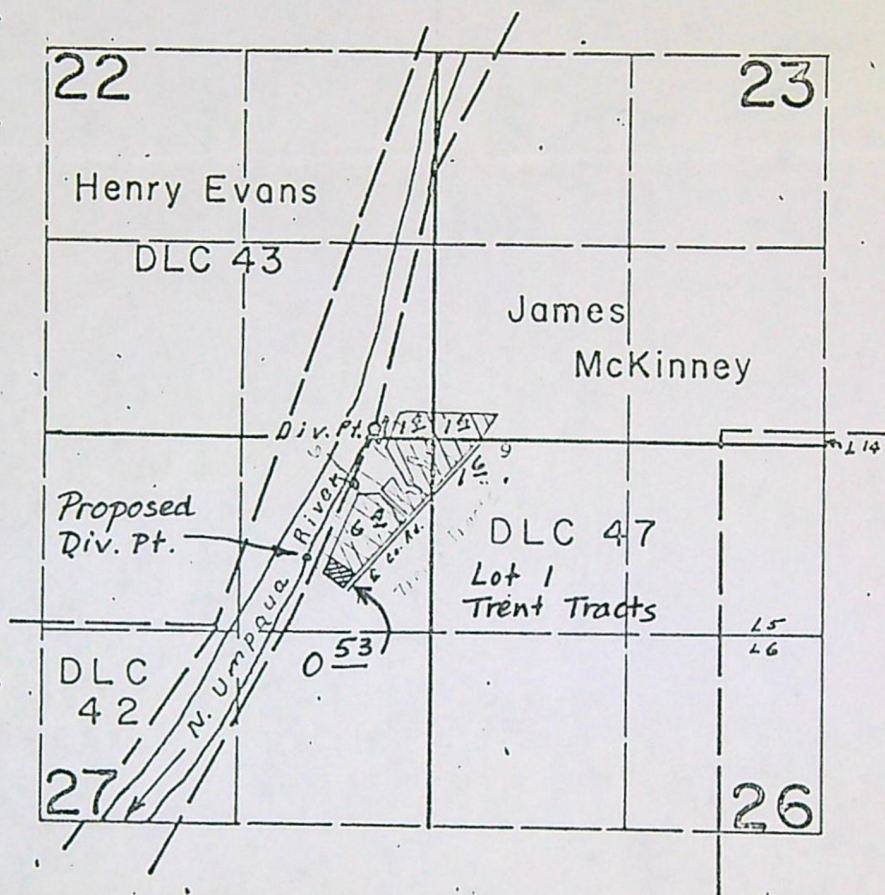
RECEIVED

NOV 13 1980
WATER RESOURCES DEPT.
SALEM, OREGON

28229
(Appl. on File)
(see next page)

T.26S. R.6W. W.M.

T-4637



Proposed Div. Pt. : 830' S. $\frac{1}{4}$ 850' W. from
NE Cor. Sec. 27

FINAL PROOF SURVEY
UNDER

Application No. 37877.. Permit No. 28229.... 55665
IN NAME OF

CURTIS TRENT

Surveyed July 14, 1964, by *C. J. Gardner*

28229

BEFORE THE WATER RESOURCES DIRECTOR OF OREGON

DOUGLAS COUNTY

IN THE MATTER OF THE APPLICATION OF)
MICHAEL J. WOOTON FOR APPROVAL OF A)
CHANGE IN POINT OF DIVERSION OF WATER)

ORDER APPROVING
TRANSFER 4637

On November 13, 1980, an application was filed in the office of the Water Resources Director by Michael J. Wooton for approval of a change in point of diversion of water from North Umpqua River, pursuant to the provisions of ORS 540.510 to 540.530.

The certificate recorded at page 32648, Volume 24, State Record of Water Right Certificates, in the name of Curtis Trent, describes a right which includes the use of not to exceed 0.007 cubic foot per second from North Umpqua River for irrigation of a certain 0.53 acre in NE 1/4 NE 1/4, as projected within McKinney DLC 47, Section 27, Township 26 South, Range 6 West, WM, with a date of priority of July 31, 1962.

Water for the said right is diverted from a point located 60 feet North and 400 feet West from the Southeast Corner of Section 22, being within the SE 1/4 SE 1/4 of Section 22, Township 26 South, Range 6 West, WM.

The applicant herein, owner of the lands above described, proposes to change the point of diversion, without loss of priority, to a point located 830 feet South and 850 feet West from the Northeast Corner of Section 27, being within the NE 1/4 NE 1/4, Section 27, Township 26 South, Range 6 West, WM.

M. John Youngquist, Watermaster, has filed a statement to the effect that the proposed change in point of diversion may be made without injury to existing rights.

No objections having been filed and it appearing that the proposed change in point of diversion may be made without injury to existing rights, the application should be approved.

NOW, THEREFORE, it hereby is ORDERED that the requested change in point of diversion, as described herein, without loss of priority, is approved.

It is FURTHER ORDERED that the quantity of water diverted at the new point of diversion shall not exceed 0.007 cubic foot per second.

It is FURTHER ORDERED that the following provisions shall be effective when in the judgment of the watermaster it becomes necessary to install headgates and measuring devices:

That the diversion works shall include an in line flow meter, a weir, or other suitable device for measuring the water to which the applicant is entitled;

That the type and plans of the measuring device be approved by the watermaster before the beginning of construction work and that the weir or measuring device be installed under the general supervision of said watermaster.

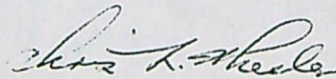
It is FURTHER ORDERED that the construction work shall be completed and the change in point of diversion of water made on or before October 1, 1982.

The order of the Water Resources Director entered December 29, 1980, approving Transfer 4617, provided for cancellation of the certificate of water right recorded at page 32648, Volume 24, State Record of Water Right Certificates, and issuance of a new certificate covering the balance of the right NOT involved in the transfer proceedings; therefore,

It is FURTHER ORDERED that upon proof satisfactory to the Water Resources Director of completion of works and beneficial use of water to the extent intended under the provisions of this order, a confirming certificate of water right shall be issued to the applicant herein.

Dated at Salem, Oregon this 29th day of December, 1980.

JAMES E. SEXSON
Director

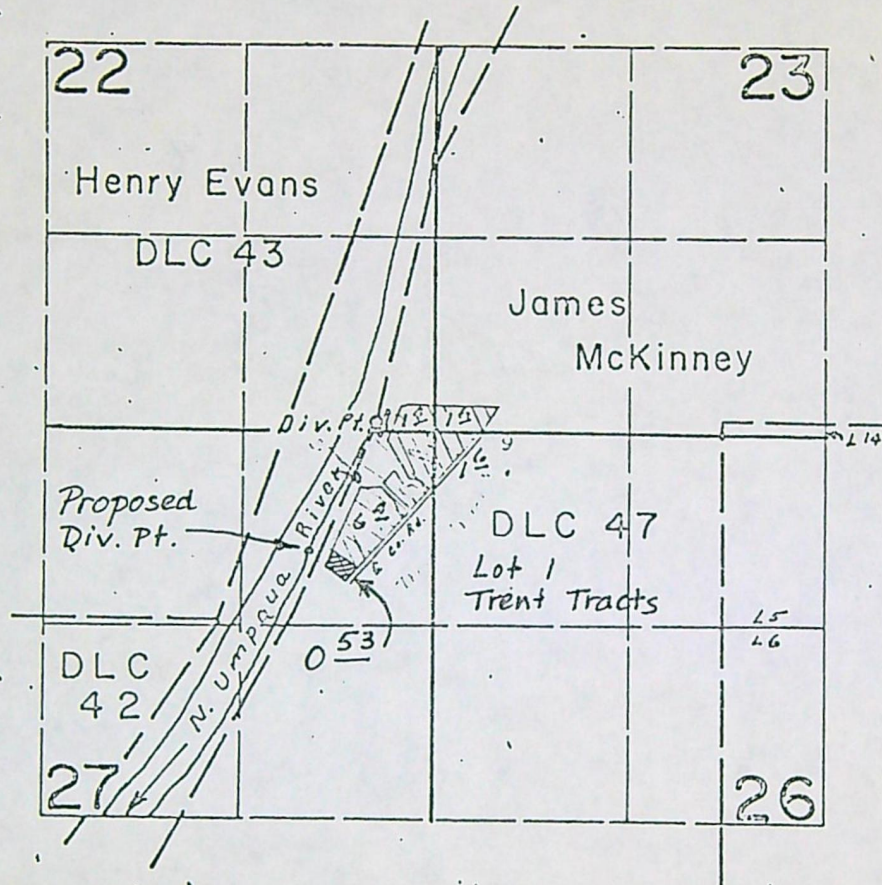


By CHRIS L. WHEELER
Deputy Director

28229
(App. on File)
(see next page)

T.26S. R.6W. W.M.

T-4637.



Proposed Div. Pt.: 830' S. $\frac{1}{4}$ 850' W. from
NE Cor. Sec. 27

FINAL PROOF SURVEY
UNDER

Application No. 37877. Permit No. 28229....
IN NAME OF

CURTIS TRENT

Surveyed July 14, 1964, by *C. J. Anderson*

RECEIVED
APR 1964
WATER RESOURCES DEPT
DAVEN, OREGON

28229

Info: own observation, Mr Wooten

Source: N. Umpqua

Tie: S $\frac{1}{4}$ Cor. Sec 27

Div Pt: directly from river

Use: irrigation of Land A

Pump: Berkeley motor 3HP @ 3600 RPM
Berkeley CDP pump $1\frac{3}{4}$ " x $1\frac{1}{4}$ "

Lift: ~~30-35' max~~ 45' ✓

Pipe: underground PVC

Heads: Shwbery heads - 41 RB (Glendora, Calif) on $\frac{1}{2}$ " PVC pipe
RB 9 $\frac{9}{16}$ " ϕ to water backyard
several pop-up heads set in lawn behind house

Remarks: Mr Wooten states he can irrigate using all heads
but usually doesn't because of pressure loss.
Has valves set around yard to regulate flow
to different sets of heads.

Lynne Cashion
WRE
11/14/83

RECEIVED
APR 20 1984
WATER RESOURCES DEPT
SALEM, OREGON

This certificate is issued to confirm a change in ~~place of use~~ and point of diversion approved by an order of the Water Resources Director entered Dec 29, 1980 and together with certificates of water right recorded at pages 49901-^(5 blanks)5777, Volumes 43 & 50, State Record of Water Right Certificates, supersedes certificate ~~of water right recorded at page 32648, Volume _____~~, State Record of Water Right Certificates.

The issuance of this superseding certificate does not confirm the status of the water right in regard to the provisions of ORS 540.610 pertaining to forfeiture or abandonment.

AE

STATE OF OREGON

COUNTY OF DOUGLAS

CERTIFICATE OF WATER RIGHT

Michael J. Wooten

This Is to Certify, That ~~CURTIS TRENT~~

1948 Fisher Rd. 97470
of Route 2, Box 672, Roseburg, Oregon, has made proof to the satisfaction of the STATE ENGINEER of Oregon, of a right to the use of the waters of North Umpqua River

a tributary of Umpqua River for the purpose of irrigation of 11.0 acres 0.53

under Permit No. 28229 of the State Engineer, and that said right to the use of said waters has been perfected in accordance with the laws of Oregon; that the priority of the right hereby confirmed dates from July 31, 1962

that the amount of water to which such right is entitled and hereby confirmed, for the purposes aforesaid, is limited to an amount actually beneficially used for said purposes, and shall not exceed 0.11 cubic foot per second if available at the original point of diversion: 0.007 SE 1/4 SE 1/4, Sec 22, T. 26 S., R. 6 W., W. 1/4,

or its equivalent in case of rotation, measured at the point of diversion from the stream. The point of diversion is located in the NE 1/4 NE 1/4 as projected within McKinney DLC 47, Section 22, T. 26 S., R. 6 W., W. M.; 960' S, & 940' W, from NE cor Sec 27.

The amount of water used for irrigation, together with the amount secured under any other right existing for the same lands, shall be limited to one-eightieth of one cubic foot per second per acre, or its equivalent for each acre irrigated and shall be further limited to a diversion of not to exceed 2 1/2 acre feet per acre for each acre irrigated during the irrigation season of each year; provided further that the right to use of water is limited to the period when the flow of the North Umpqua River is more than 525 c.f.s. at its mouth,

and shall conform to such reasonable rotation system as may be ordered by the proper state officer.

A description of the place of use under the right hereby confirmed, and to which such right is appurtenant, is as follows:

- ~~1.4 acres SE 1/4 SE 1/4 as projected within McKinney DLC 47 Section 22~~
- ~~1.6 acres SW 1/4 SW 1/4 as projected within McKinney DLC 47 Section 23~~
- ~~1.6 acres NW 1/4 NW 1/4 as projected within McKinney DLC 47 Section 26~~
- 0.53 ~~6.4 acres~~ NE 1/4 NE 1/4 as projected within McKinney DLC 47 Section 27

RR in T-4637

being more explicitly described as lot 1, Trent Tracts

The right to the use of the water for the purposes aforesaid is restricted to the lands or place of use herein described.

WITNESS the signature of the State Engineer, affixed

this date. December 23, 1965

CHRIS L. WHEELER

State Engineer

Recorded in State Record of Water Right Certificates, Volume 24, page 32648

55665

76211

T-4629 T-4620 T-4616 T-4617

STATE OF OREGON

COUNTY OF DOUGLAS

CERTIFICATE OF WATER RIGHT

This Is to Certify, That CURTIS TRENT

of Route 2, Box 672, Roseburg, State of Oregon, has made proof to the satisfaction of the STATE ENGINEER of Oregon, of a right to the use of the waters of North Umpqua River

a tributary of Umpqua River for the purpose of irrigation of 11.0 acres

5.82

under Permit No. 28229 of the State Engineer, and that said right to the use of said waters has been perfected in accordance with the laws of Oregon; that the priority of the right hereby confirmed dates from July 31, 1962

that the amount of water to which such right is entitled and hereby confirmed, for the purposes aforesaid, is limited to an amount actually beneficially used for said purposes, and shall not exceed 0.11 cubic foot per second

0.075

or its equivalent in case of rotation, measured at the point of diversion from the stream.

The point of diversion is located in the NE 1/4 SE 1/4 as projected within McKinney DLC 47, Section 22, T. 26 S., R. 6 W., W. M., 60 ft N & 900 ft W from the SE Corner of Section 22.

The amount of water used for irrigation, together with the amount secured under any other right existing for the same lands, shall be limited to one-eightieth of one cubic foot per second per acre, or its equivalent for each acre irrigated and shall be further limited to a diversion of not to exceed 2 1/2 acre feet per acre for each acre irrigated during the irrigation season of each year; provided further that the right to use of water is limited to the period when the flow of the North Umpqua River is more than 525 c.f.s. at its mouth,

and shall conform to such reasonable rotation system as may be ordered by the proper state officer.

A description of the place of use under the right hereby confirmed, and to which such right is appurtenant, is as follows:

- 1.4 acres SE 1/4 SE 1/4 as projected within McKinney DLC 47 Section 22
 - 1.6 acres NW 1/4 SW 1/4 as projected within McKinney DLC 47 Section 23
 - 1.6 acres NE 1/4 NW 1/4 as projected within McKinney DLC 47 Section 26
 - 1.22 6.4 acres NE 1/4 NE 1/4 as projected within McKinney DLC 47 Section 27
- T. 26 S., R. 6 W., W. M.

~~T-4617 4618 4620 4621 4629 4637~~

~~74 96 65 66 64 53
0 0 1 0 0 0~~

Total of NENE 5.18
0.065 cfs

This certificate describes that portion of the water right confirmed by the prior certificate recorded at page 32678, Volume 24, State Record of Water Right Certificates, NOT modified by the provisions of orders of the Water Resources Director entered on December 29, 1980, approving transfer applications No. T-4617, T-4618, T-4629, T-4621, T-4629 and T-4637. The issuance of this superseding certificate does not confirm the status of the water right in reference to ORS 540.610.

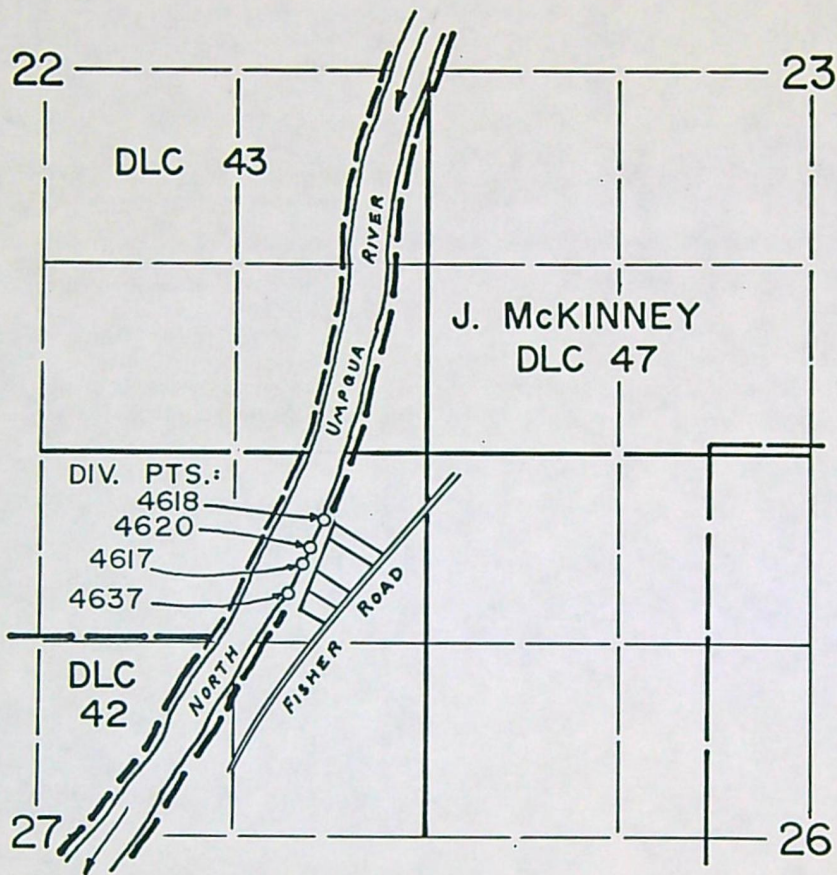
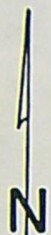
CHRIS L. WHEELER
State Engineer

Recorded in State Record of Water Right Certificates, Volume 24, page 32648

C-49901

4637, 4629, 4621, 4620, T-4618 T-4617

T.26S., R.6W., W.M.



DIV. PT. LOCATIONS -

- 4618: 460' S., 700' W.
- 4620: 650' S., 790' W.
- 4617: 760' S., 840' W.
- 4637: 960' S., 940' W.

All from N.E. Cor.
of Sec. 27

SCALE: 4" = 1 mile

FINAL PROOF SURVEY UNDER

TRANSFERS: 4617, 4618, 4620 and 4637

Application No. _____ Permit No. _____
IN NAME OF

N.P. MURPHY (4617), PHILIP WAGNER (4618), RICHARD VAUPEL (4620), M.J. WOOTEN (4637)

Surveyed NOV. 9, 1983, by *L.E. Cashion*

*** OREGON WATER RESOURCES DEPARTMENT ***
 *** WATER RIGHTS DIVISION ***
 *** WATER RIGHT DATA INPUT FORM ***

WATER RIGHT NO. T000046371 PERMIT NO. 028229 CERTIF. NO.
 ORIG. NO. A000378771 PREV. NO. A000378771/SUPER. NO.

NAME: MICHAEL J. WOOTON
 ADDRESS: 1948 FISHER RD
 CITY/STATE/ZIP/COUNTY: ROSEBURG, OR 97470

10

STREAM-ID 16 1250 0890

RIV. MI. WM. DIST. 15 W.R. TYPE SA STATUS V

CANCEL YEAR---->	CONSTR. COMPLT--> 08 03 1983	YR. LAST USED----->	---	NEXT ACTION DUE-->	---
PRIORITY-----> 07 31 1962	PUT TO USE-----> 08 03 1983	LAST TRANS. DATE-->	---	LAST TRANS. TYPE-->	---
APPLICATION----> 11 13 1980	SURVEYED----->	EXAM. FEE----->	20.00	RECORDING FEE----->	15.00
PERMIT ISSUE--> 12 29 1980	CONCURRENCE----->	CYCLE STATUS----->	---	REPORTED FLAG----->	---
CONSTR. STRT.--> 12 29 1980	CERTIFIED----->	CORRES. INIT.----->	---	CORRES. DATE----->	---

POINT-OF-DIVERSION DATA:
 TWP/SP RNGE SECT QTR/QTR STREAM-ID

2605 060W 27 A A 16 1250 0890

RIV. MI. RATE STATUS S OR P
 0.007 V P


** REMARKS: - - - - ->
 ** DATED-->
 ** POD: 830'S & 850'W FN NE
 ** COR S 27. CHANGES POD PART
 ** OF C-32698. RRC-49901.

PLACE-OF-USE DATA:
 TWP/SP RNGE SECT QTR/QTR CNTY USE % CNSMTV ACRES STATUS S OR P

2605 060W 27 A A 10 IR 100 0.53 V P

49901

V.P.I.S.	
Approved	1-29-85 SGA
Entered	
Verified	



Water Resources Department

MILL CREEK OFFICE PARK

555 13th STREET N.E., SALEM, OREGON 97310

PHONE 378-3066

August 15, 1983

Michael J. Wooten
1948 Fisher Road
Roseburg, OR 97470

Dear Mr. Wooten:

REFERENCE: File T-4637

We have received the Notice of Completion of Works and Use of Water for a change in point of diversion of water from North Umpqua River, as allowed by Water Right Transfer 4637. A survey will be made at a later date to confirm extent of use.

A new certificate based on the survey will be issued at a later date. In case of irrigation, any lands described in the order that have not been irrigated will be automatically eliminated from the water right.

In the meantime, the order will be evidence of the water right in question as long as the authorized beneficial use of water is continued.

Sincerely,

LUCILLE C. JENSEN
Secretary
Transfer Section

LCJ:wpc

cc: Gary Ball, Watermaster

0056/4
7914B

RECEIVED

AUG 8 1983

WATER RESOURCES DEPT.
SALEM, OREGON

NOTICE OF COMPLETION OF CHANGE IN

place of use of water

point of diversion of water

use heretofore made of water

Under the Terms of TRANSFER APPLICATION 4637

I, Michael J. Wooten, hereby certify that completion of works and use of water to the extent intended within the provisions of the order of the Water Resources Director approving said water right transfer application was accomplished by August 1, 1983

8/1/83
(date)

Michael J. Wooten
(signature)

(Mail to the Water Resources Department, Salem, Oregon 97310)

de
Qiy

370-3166
OF
1-800-492-7813
(message line)

November 18, 1982

Michael J. Wootton
1948 Fisher Road
Roseburg, OR 97470

Dear Mr. Wootton:

REFERENCE: File T-4637

Your application for an extension of the time limit in which to make complete application of water under the terms of Transfer 4637 has been received. We also have your fees in the amount of \$20 for which our Receipt 33684 is enclosed.

The application indicates reasonable diligence has been exercised toward completion of the proposed project; therefore, the time limit is being extended to October 1, 1983.

You should make every attempt to complete your project on or before that date because it is doubtful if any further extensions can be granted.

Sincerely,

SAMUEL R. ALLISON
Supervisor
Transfer Section

SRA:wpf
encls:wpf

cc: Cary Ball, Watermaster

0056/7
36538

R

Transfer No.

4637

Name Michael J. Wooton

Expiration date for completion

~~10-1-82~~

Extended to

10-1-83

Proof to

Rec'd 8/3/83 to see 8/83

O. K. for certificate

Ditch company or irrigation district involved is

T 4637

11/8/82

This check was left
out of the envelope mailed
earlier today. Thank you!

RECEIVED

NOV 10 1982

WATER RESOURCES DEPT.
SALEM, OREGON

Mike Worton

RECEIVED

NOV 17 1982

WATER RESOURCES DEPT.
SALEM, OREGON

Application for Extension of Time

for Transfer of Water Right

RECEIVED

NOV 9 1982

WATER RESOURCES DEPT.
SALEM, OREGON

To the WATER RESOURCES DIRECTOR OF OREGON:

I, MICHAEL J. WOOTON

(Name of applicant)

of 1948 FISHER RD.

(Mailing address)

ROSEBURG

(City)

State of OREGON

97470

(Zip Code)

672-6681

(Phone number)

do hereby make application for an extension of time within which to complete

a change in: point of diversion

place of use

use heretofore made of water

under the terms of an order of the Water Resources Director entered on

NOVEMBER 13, 1980, approving transfer application No. T4637,

in the name of MICHAEL J. WOOTON *.

The following has been accomplished toward completion of the

change within the time allowed, which expired on Oct. 1, 1982:

CONSTRUCTION OF HOME ALMOST COMPLETE. PARTIAL
LANDSCAPING COMPLETED.

(If for irrigation, how many acres, total, are now irrigated)

*If you are not the applicant named above, please explain your interest in
this matter.

Ext to 10-1-83
SRA

56/7

To fully complete the change, it will be necessary to accomplish the following: COMPLETE LANDSCAPING AND INSTALLATION OF PUMP AND DISTRIBUTION SYSTEM.

I am unable to complete the change under the terms of the order, within the time allowed, because OF LACK OF TIME AND MONEY.

and request that the time for completion be extended to 1-1-84.

AFFIDAVIT OF APPLICANT

I, MICHAEL J. WOOTON, being first duly sworn, depose and say that I have read the above and foregoing application for extension of time; that I know the contents thereof, and the facts stated therein are true.

IN WITNESS WHEREOF, I have hereunto set my hand this 8 day of NOVEMBER, 1982

Michael J. Wooton

Subscribed and sworn to before me this 8 day of NOVEMBER, 1982

[Notarial Seal]

Archie Walker
Notary Public for Oregon

My commission expires 4/18/85

MAIL COMPLETED APPLICATION AND FEE IN THE AMOUNT OF \$20.00

TO:

Water Resources Department
MILL CREEK OFFICE PARK
555 13th STREET N.E.
SALEM, OREGON 97310

Nov: 16, 1982

Water Resources District

RECEIVED

NOV 17 1982

WATER RESOURCES DEPT.
SALEM, OREGON

Dear Sir,

Enclosed please find Application for Extension of Time. I sent this application in over but neglected to attach check for \$200⁰⁰. I mailed the check the next day but in the mean time you returned my application. You have not returned my check so I assume you still have the \$200⁰⁰.

Please complete the process of time extension and I apologize for any inconvenience.

Thank you for your assistance.


Sincerely,

Michael Winters

1948 Field Rd.

Keokuk, Ore. 97470

Phone 672-6681 or 673-5156



Water Resources Department

MILL CREEK OFFICE PARK

555 13th STREET N.E., SALEM, OREGON 97310

PHONE 378-3066

or

1-800-452-7813

(message line)

November 2, 1982

Michael J. Wooton
1948 Fisher Road
Roseburg, OR 97470

REFERENCE: File T-4637

Under the terms of the order of the Water Resources Director approving Water Right Transfer 4637 in the name(s) of Michael J. Wooton for a change in change in place of use, point of diversion and/or use heretofore made of water, the time for completion expired on October 1, 1981.

If the authorized change was completed within the time allowed, fill out and return the enclosed Notice of Completion.

If the change was not completed, but has been prosecuted with reasonable diligence, fill out and return the enclosed Application for Extension of Time, together with the \$20 filing fee.

If you do not respond within 60 days, a survey will be scheduled to determine the actual use of water.

Sincerely,

LUCILLE C. JENSEN
Secretary
Transfer Section

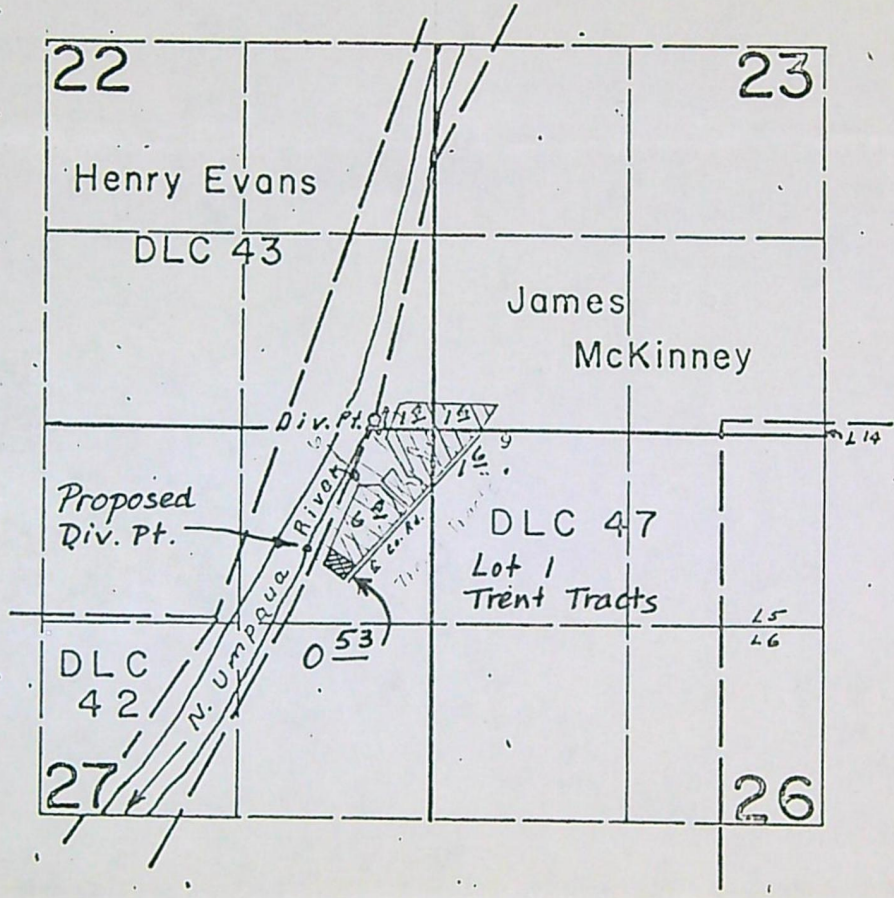
LCJ:wpc
2194A
3322B

COPY

28229
(Appl. on File)
(see next page)

T.26S. R.6W. W.M.

T-4637.



Proposed Div. Pt. : 830' S. & 850' W. from
NE Cor. Sec. 27


FINAL PROOF SURVEY
UNDER

Application No. 37877. Permit No. 28229....
IN NAME OF

CURTIS TRENT

Surveyed July 14, 1964, by *C. J. Gardner*

28229



Water Resources Department

MILL CREEK OFFICE PARK

555 13th STREET N.E., SALEM, OREGON 97310

PHONE 1+800-452-7813
378-3066

December 30, 1980

Michael J. Wooton
1948 Fisher Road
Roseburg, Oregon 97470

REFERENCE: File No. T-4637

Enclosed is a certified copy of the order of the Water Resources Director approving your water right transfer application.

The date for completion is given in the order. When you have completed the change, fill out and return the enclosed completion form.

If your transfer is for change in use or change in place of use, you may lose the right if the change is not made within the time limit noted in the order. An extension of the time limit can be allowed only upon a showing that diligent effort has been made to complete the actual change within the time allowed.

A survey will be scheduled some time after completion of the authorized change.

Sincerely,

Samuel R. Allison
Supervisor
Transfer Section

SRA:lcj
cc: Watermaster

12-18-80 SA

T-4637

Wootton

N Umpqua



STATE OF OREGON

INTEROFFICE MEMO

RECEIVED

TO: TRANSFERS, WATER RIGHTS DIVISION

DATE:

NOV 24 1980

WATER RESOURCES DEPT
SALEM, OREGON

FROM: WATERMASTER, DISTRICT NO. 15

(signature) [Signature]

SUBJECT: Water Right Transfer Application No. 4637 for change in POU, POD Use of water

In the name(s) of Michael J. Wooten

In my opinion (assuming the water right is valid), the proposed change
MAY BE MADE WITHOUT INJURY ~~WOULD RESULT IN INJURY*~~ to an existing water right.

*The approval of this transfer application would result in injury to other water
rights because _____

The existing right may not be valid because No knowledge of use

Headgate notices ~~HAVE~~ HAVE NOT been issued for diversion from the source(s) which
serve(s) this right.

If for change in point of diversion, is there any intervening point(s) of diversion
between the authorized and proposed points of diversion? No - Part of "Group
(yes or no) change"

In my opinion, the order approving the subject transfer application should include the
following in regard to the appropriator installing suitable measuring devices in the
diversion works:

- (1) PRIOR to the diverting of water at the new point of diversion
- (2) WHEN IN the judgment of the watermaster it becomes necessary

The enclosed copy of the transfer application and map(s) are for your records.



Contains
Recycled
Materials

91-125-1387

SP*75683.125

RECEIVED

NOV 13 1980

WATER RESOURCES DEPT.
SALEM, OREGON

Application for Transfer of Water Right

T-4637

To the WATER RESOURCES DIRECTOR OF OREGON:

I, Michael J. Wooton

(Name of applicant)

of 1948 Fisher Rd.

(Mailing address)

Roseburg

(City)

State of OR

97470

(Zip Code)

672-6681

(Phone number)

do hereby make application for change
in point of diversion

(In point of diversion; place of use; use heretofore made of the water)

1. Is the water right recorded in your name? Curtis Trent

(If not, give name)

2. Was your water right determined by Decree of Court? No

(Yes or No)

If so, give title of proceedings

number of certificate

3. Was your water right acquired by Water Right Permit? Yes

(Yes or No)

If so, give number

of permit 28229

Number of certificate 32648

NOTE: If the entire right of record is not directly involved in the requested change, only that part of the right that is directly involved should be considered in answering the balance of the questions on this form.

4. The source of water is the North Umpqua R.

5. What is the date of priority of your water right? July 31, 1962

6. The authorized point of diversion is located 60 ft. N. and 400 ft. W. from the SE

(N. or S.)

(E. or W.)

corner of Sec. 22 being within the SE $\frac{1}{4}$ SE $\frac{1}{4}$ of Section 22 Tp. 26S R. 6W W. M.,

(No. N. or S.)

(No. E. or W.)

in the county of Douglas

The name of the ditch used is _____

NOTE: Answer question if the application is for change in point of diversion.

7. The proposed point of diversion is located 830 ft. S. and 850 ft. W. from the NE

(N. or S.)

(E. or W.)

corner of Sec. 27 being within the NE $\frac{1}{4}$ NE $\frac{1}{4}$ of Section 27 Tp. 26S R. 6W W. M.,

(No. N. or S.)

(No. E. or W.)

in the county of Douglas

The name of the ditch to be used is _____

8. The use to which the water is applied is Irrigation
(Irrigation, Mining, Power, Manufacturing, etc.)

Location of area irrigated, or place of use if other than irrigation:

Township North or South	Range E. or W. of Willamette Meridian	Section	List ¼-¼ of Section	Number Acres To Be Irrigated
26S	6W	27	NE¼ NE¼	0.53

(If more space required, attach separate sheet)

9. Are you the legal owner of the above described lands? Yes
(If not owner, explain your interest)

10. To your knowledge, has any portion of the water right above described undergone a period of five or more consecutive years of nonuse? No
(Yes or No)

NOTE: Answer questions 11, 12 and 13 if application is for change in use or place of use.

11. Are the lands from which you propose to transfer your water right free of all encumbrances, including taxes, mortgages, liens, etc.?
(Answer Yes or No)

12. If not, give below a description of existing encumbrances:

NATURE OF ENCUMBRANCE	HELD BY	AMOUNT

13. The use to which the water is to be applied is
(Irrigation, power, mining, manufacturing, domestic supplies, etc.)

Location of area to be irrigated, or place of use if other than irrigation:

Township North or South	Range E. or W. of Willamette Meridian	Section	List ¼-¼ of Section	Number Acres To Be Irrigated

(If more space required, attach separate sheet)

14. Reasons for the proposed changes are to place diversion point on my property.

15. Construction work will be completed on or before Oct. 1, 1981

16. The water will be completely applied to the proposed use on or before Oct. 1, 1982

Remarks Lot 1 Trent Tracts

NOTE: THIS APPLICATION MUST BE ACCOMPANIED BY A MAP OR MAPS SHOWING THE BEFORE AND AFTER LOCATIONS OF THE POINT OF DIVERSION AND/OR PLACE OF USE, AS THE CASE MAY BE.

AFFIDAVIT OF APPLICANT

I, MICHAEL J. WOOTON, the applicant herein, being first duly sworn, depose and say that I have read the above and foregoing application for transfer of water right; that I know the contents thereof and that the statements therein made are true and correct to the best of my knowledge and belief.

In Witness Whereof, I have hereunto set my hand this 21 day of October, 1980


Michael J. Wooton
(Name of applicant)

Subscribed and sworn to before me this 21 day of October, 1980

[Notarial Seal]

Clain M. Youngquist
NOTARY PUBLIC FOR OREGON

My commission expires 8-4-82



RECEIVED

NOV 18 1980

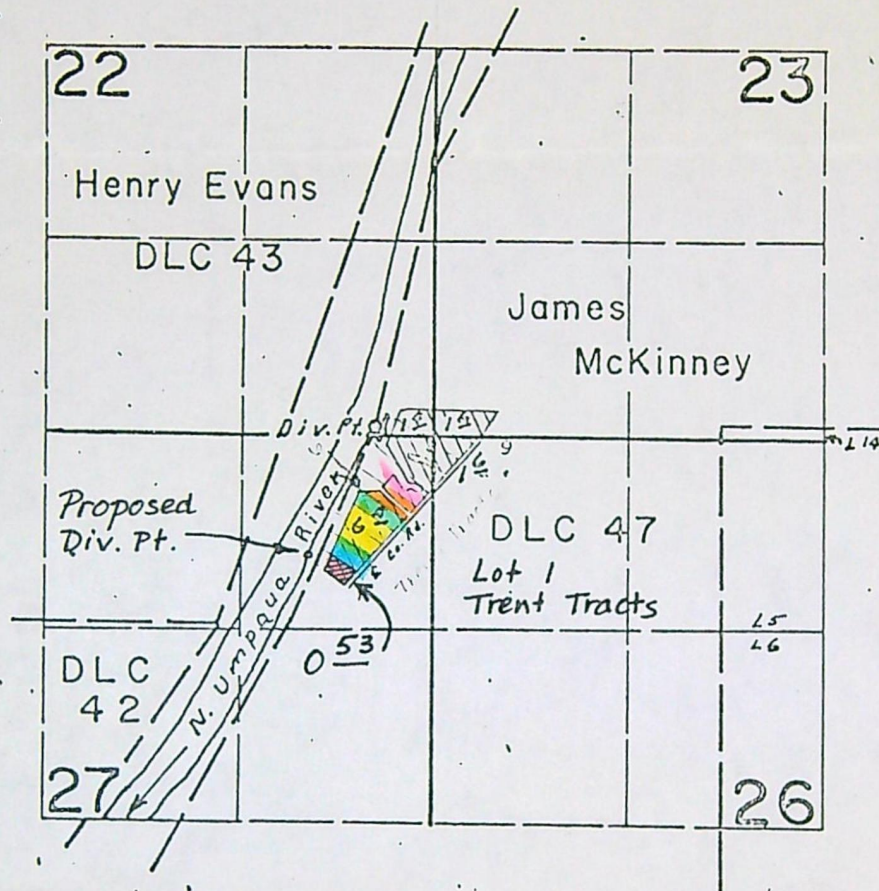
WATER RESOURCES DEPT.
SALEM, OREGON

28229
(App. on File)
(see next page)

T.26S. R.6W. W.M.

T-4637

Wooton



Proposed Div. Pt.: 830' S. $\frac{1}{4}$ 850' W. from
NE Cor. Sec. 27

FINAL PROOF SURVEY
UNDER

- T-4617
- T-4618
- T-4620
- T-4621
- T-4629

Application No. 37877. Permit No. 28229....
IN NAME OF

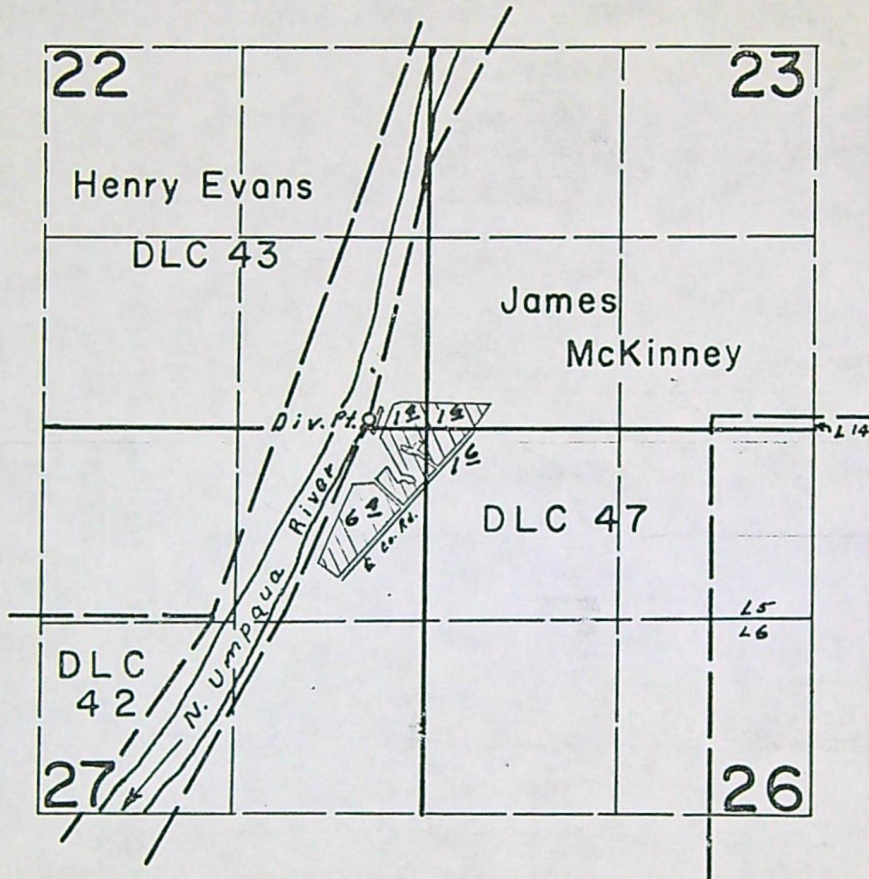
CURTIS TRENT

Surveyed July 14, 1964, by *C. J. Gardner*

28229

T-4637

T.26S. R.6W. W.M.



FINAL PROOF SURVEY
UNDER

Application No. 37877. Permit No. 28229....
IN NAME OF

CURTIS TRENT

Surveyed July 14, 1964, by *C. J. Gardner*