

Application for Permanent Water Right Transfer



Oregon Water Resources Department
 725 Summer Street NE, Suite A
 Salem, Oregon 97301-1266
 (503) 986-0900
 www.oregon.gov/OWRD

Part 1 of 5 – Minimum Requirements Checklist

This transfer application will be returned if Parts 1 through 5 and all required attachments are not completed and included.
 For questions, please call (503) 986-0900, and ask for Transfer Section.

Check all items included with this application. (N/A = Not Applicable)

- Part 1 – Completed Minimum Requirements Checklist.
- Part 2 – Completed Transfer Application Map Checklist.
- Part 3 – Application Fee, payable by check to the Oregon Water Resources Department, and completed Fee Worksheet, page 3. Try the new online fee calculator at: http://apps.wrd.state.or.us/apps/misc/wrd_fee_calculator.
- Part 4 – Completed Applicant Information and Signature.
- Part 5 – Information about Water Rights to be Transferred: **How many water rights are to be transferred? One List them here: C-87111**
 Please include a separate Part 5 for each water right. (See instructions on page 6)
NOTE: A separate transfer application is required for each water right unless the criteria in OAR 690-380-3220 are met.

RECEIVED
 APR 07 2023
OWRD

Attachments:

- Completed Transfer Application Map.
- Completed Evidence of Use Affidavit and supporting documentation.
- N/A Affidavit(s) of Consent from Landowner(s) (if the applicant does not own the land the water right is on.)
- N/A Supplemental Form D – For water rights served by or issued in the name of an irrigation district. Complete when the transfer applicant is not the irrigation district.
- N/A Oregon Water Resources Department’s Land Use Information Form with approval and signature from each local land use authority in which water is to be diverted, conveyed, and/or used. Not required if water is to be diverted, conveyed, and/or used only on federal lands or if **all** of the following apply: a) a change in place of use only, b) no structural changes, c) the use of water is for irrigation only, and d) the use is located within an irrigation district or an exclusive farm use zone.
- N/A Water Well Report/Well Log for changes in point(s) of appropriation (well(s)) or additional point(s) of appropriation.
- N/A Geologist Report for a change from a surface water point of diversion to a ground water point of appropriation (well), if the proposed well is more than 500’ from the surface water source and more than 1000’ upstream or downstream from the point of diversion. See OAR 690-380-2130 for requirements and applicability.

(For Staff Use Only)

WE ARE RETURNING YOUR APPLICATION FOR THE FOLLOWING REASON(S):

| | |
|--|--|
| <input type="checkbox"/> Application fee not enclosed/insufficient | <input type="checkbox"/> Map not included or incomplete |
| <input type="checkbox"/> Land Use Form not enclosed or incomplete | <input type="checkbox"/> Evidence of Use Form not enclosed or incomplete |
| <input type="checkbox"/> Additional signature(s) required | <input type="checkbox"/> Part _____ is incomplete |

Other/Explanation _____

Staff: _____ 503- _____ Date: ____/____/____

Part 2 of 5 – Transfer Application Map

Your transfer application will be returned if any of the map requirements listed below are not met.

Please be sure that the transfer application map you submit includes all the required items and matches the existing water right map. Check all boxes that apply.

- N/A Certified Water Right Examiner (CWRE) Stamp and Original Signature. For a list of CWREs, see http://apps.wrd.state.or.us/apps/wr/cwre_license_view/. CWRE stamp and signature are not required for substitutions.
- N/A If **more than three** water rights are involved, separate maps are needed for each water right.
 - Permanent quality printed with dark ink on good quality paper.
 - The size of the map can be 8½ x 11 inches, 8½ x 14 inches, 11 x 17 inches, or up to 30 x 30 inches. For 30 x 30 inch maps, one extra copy is required.
 - A north arrow, a legend, and scale.
 - The scale of the map must be: 1 inch = 400 feet, 1 inch = 1,320 feet, the scale of the Final Proof/Claim of Beneficial Use Map (the map used when the permit was certificated), the scale of the county assessor map if the scale is not smaller than 1 inch = 1,320 feet, or a scale that has been pre-approved by the Department.
 - Township, Range, Section, ¼ ¼, DLC, Government Lot, and other recognized public land survey lines.
 - Tax lot boundaries (property lines) are required. Tax lot numbers are recommended.
 - Major physical features including rivers and creeks showing direction of flow, lakes and reservoirs, roads, and railroads.
 - Major water delivery system features from the point(s) of diversion/appropriation such as main pipelines, canals, and ditches.
 - Existing place of use that includes separate hachuring for each water right, priority date, and use including number of acres in each quarter-quarter section, government lot, or in each quarter-quarter section as projected within government lots, donation land claims, or other recognized public land survey subdivisions. If less than the entirety of the water right is being changed, a separate hachuring is needed for lands left unchanged.
- N/A Proposed place of use that includes separate hachuring for each water right, priority date, and use including number of acres in each quarter-quarter section, government lot, or in each quarter-quarter section as projected within government lots, donation land claims, or other recognized public land survey subdivisions.
- Existing point(s) of diversion or well(s) with distance and bearing or coordinates from a recognized survey corner. This information can be found in your water right certificate or permit.
- N/A If you are proposing a change in point(s) of diversion or well(s), show the proposed location and label it clearly with distance and bearing or coordinates. If GPS coordinates are used, latitude-longitude coordinates may be expressed as either degrees-minutes-seconds with at least one digit after the decimal (example – 42°32'15.5") or degrees-decimal with five or more digits after the decimal (example – 42.53764°).

Part 4 of 5 – Applicant Information and Signature

Applicant Information

| | | | |
|---|--------------------|----------------------------------|------------------------|
| APPLICANT/BUSINESS NAME Stanfield Hutterian Brethren c/o Herb Stahl | | PHONE NO. 541 626 3386 | ADDITIONAL CONTACT NO. |
| ADDRESS 36345 DESPAIN GULCH RD | | | FAX NO. |
| CITY STANFIELD | STATE OR | ZIP 97875 | E-MAIL |
| <p>BY PROVIDING AN E-MAIL ADDRESS, CONSENT IS GIVEN TO RECEIVE ALL CORRESPONDENCE FROM THE DEPARTMENT ELECTRONICALLY. COPIES OF THE FINAL ORDER DOCUMENTS WILL ALSO BE MAILED.</p> | | | |

Agent Information – The agent is authorized to represent the applicant in all matters relating to this application.

| | | | |
|---|--------------------|----------------------------------|-------------------------------------|
| AGENT/BUSINESS NAME Bill Porfily | | PHONE NO. 541 449 1327 | ADDITIONAL CONTACT NO. |
| ADDRESS P.O. Box 643 | | | FAX NO. |
| CITY Stanfield | STATE OR | ZIP 97875 | E-MAIL wporfily@gmail.com |
| <p>BY PROVIDING AN E-MAIL ADDRESS, CONSENT IS GIVEN TO RECEIVE ALL CORRESPONDENCE FROM THE DEPARTMENT ELECTRONICALLY. COPIES OF THE FINAL ORDER DOCUMENTS WILL ALSO BE MAILED.</p> | | | |

Explain in your own words what you propose to accomplish with this transfer application, and why:
This transfer is to relocate water rights authorized by Certificate 87111 from the existing place of use to new farmland to comply with an agreement between the Stanfield Hutterian Brethren and Agri Northwest (formally Hale Farms, LLC). While this transfer application is being made in early 2023 it is not intended to take effect until the 2024 irrigation season. The FROM LANDS identified in this transfer will be irrigated and farmed using C 87111 water rights during the 2023 irrigation season.

If you need additional space, continue on a separate piece of paper and attach to the application as "Attachment 1".

Check One Box

- By signing this application, I understand that, upon receipt of the draft preliminary determination and prior to Department approval of the transfer, I will be required to provide landownership information and evidence that I am authorized to pursue the transfer as identified in OAR 690-380-4010(5); **OR**
- I affirm the applicant is a municipality as defined in ORS 540.510(3)(b) and that the right is in the name of the municipality or a predecessor; **OR**
- I affirm the applicant is an entity with the authority to condemn property and is acquiring by condemnation the property to which the water right proposed for transfer is appurtenant and have supporting documentation.


RECEIVED
APR 07 2023
OWRD

By my signature below, I confirm that I understand:

- Prior to Department approval of the transfer application, I may be required to submit payment to the Department for publication of a notice in a newspaper with general circulation in the area where the water right is located, once per week for two consecutive weeks. If more than one qualifying newspaper is available, I suggest publishing the notice in the following newspaper: **East Oregonian**
- Amendments to the application may only be made in response to the Department's Draft Preliminary Determination (DPD). The applicant will have a period of at least 30 days to amend the application to address any issues identified by the Department in the DPD, or to withdraw the application. Note that amendments may be subject to additional fees, pursuant to ORS 536.050.
- Failure to complete an approved change in place of use and/or change in character of use, will result in loss of the water right (OAR 690-380-6010).
- Refunds may only be granted upon request and, as set forth in ORS 536.050(4)(a), if the Director determines that a refund of all or part of a fee is appropriate in the interests of fairness to the public or necessary to correct an error of the Department.

I affirm that the information contained in this application is true and accurate.




 Applicant signature

Herb Stahl, Irrigation Manager
 Print Name (and Title if applicable)

4/4/23
 Date

Applicant signature
 Print Name (and Title if applicable)
 Date

RECEIVED
APR 07 2023
OWRD

Is the applicant the sole owner of the land on which the water right, or portion thereof, proposed for transfer is located? Yes No*

**If NO, include signatures of all deeded landowners (and mailing and/or e-mail addresses if different than the applicant's) or attach affidavits of consent (and mailing and/or e-mail addresses) from all landowners or individuals/entities to which the water right(s) were conveyed.*

Check the following boxes that apply:

- The applicant is responsible for completion of change(s). Notices and correspondence should continue to be sent to the applicant.
- The receiving landowner will be responsible for completing the proposed change(s) after the final order is issued. Copies of notices and correspondence should be sent to this landowner.
- Both the receiving landowner and applicant will be responsible for completion of change(s). Copies of notices and correspondence should be sent to this landowner and the applicant.

At this time, are the lands in this transfer application in the process of being sold? Yes No

If YES, and you know who the new landowner will be, please complete the receiving landowner information table below. If you do not know who the new landowner will be, then a request for assignment will have to be filed for at a later date.

If a property sells, the certificated water right(s) located on the land belong to the new owner, unless a sale agreement or other document states otherwise. For more information see: https://www.oregon.gov/owrd/WRDFormsPDF/Transfer_Property_Transactions.pdf

| | | | | |
|---|--------------------|----------------------------------|------------------------|--|
| RECEIVING LANDOWNER NAME Stanfield Hutterian Brethren c/o Herb Stahl | | PHONE NO. 541 626 3386 | ADDITIONAL CONTACT NO. | |
| ADDRESS 36345 DESPAIN GULCH RD | | | FAX NO. | |
| CITY STANFIELD | STATE OR | ZIP 97875 | E-MAIL | |
| Describe any special ownership circumstances: | | | | |
| The confirming Certificate shall be issued in the name of: <input checked="" type="checkbox"/> Applicant <input type="checkbox"/> Receiving Landowner | | | | |


Check here if any of the water rights proposed for transfer are or will be located within or served by an irrigation or other water district. (Tip: Complete and attach Supplemental Form D.)

| | | |
|---|---|---------------------|
| IRRIGATION DISTRICT NAME Echo Irrigation District c/o Jens Rasmussen Agri Northwest | ADDRESS 6716 W Rio Brande Ave | |
| CITY Kennewick | STATE WA | ZIP 99336 |

| | | |
|---|------------------------------------|---------------------|
| ENTITY NAME East Improvement District c/o Carl St Hilaire | ADDRESS 495 East Main St | |
| CITY Hermiston | STATE OR | ZIP 97838 |

Check here if water for any of the rights supplied under a water service agreement or other contract for stored water with a federal agency or other entity.

To meet State Land Use Consistency Requirements, you must list all county, city, municipal corporation, or tribal governments within whose jurisdiction water will be diverted, conveyed or used.



| | | |
|---------------------------------------|------------------------------|---------------------|
| ENTITY NAME Umatilla County | ADDRESS 216 SE 4th | |
| CITY Pendleton | STATE OR | ZIP 97801 |

| | | |
|-------------|---------|-----|
| ENTITY NAME | ADDRESS | |
| CITY | STATE | ZIP |

RECEIVED

APR 07 2023

OWRD

Part 5 of 5 – Water Right Information

Please use a separate Part 5 for each water right being changed. See instructions on page 6, to copy and paste additional Part 5s, or to add additional rows to tables within the form.

CERTIFICATE # 87111

Description of Water Delivery System

System capacity: _____ cubic feet per second (cfs) **OR**
15,000 gallons per minute (gpm)

Describe the current water delivery system or the system that was in place at some time within the last five years. Include information on the pumps, canals, pipelines, and sprinklers used to divert, convey, and apply the water at the authorized place of use.

The water is pumped from the Columbia River at the Hutterite Farm River Pumping Station. The river pumping station consists of 12 pumps with a total of 11,500 horsepower. The pump station pumps water from the Columbia River approximately 4.5 miles south to the northerly boundary of the Hutterite Farm where the Hutterian Farm Main Booster Pumping Station is located. The Hutterite Farm Main Booster Pumping Station is a 4800 hp booster pumping station. It boosts the pressure and pumps the water further to the south through a buried piping network. Approximately 8000' to the southeast of the Hutterite Farm Main Booster the main distribution pipeline branches into two secondary mains. One branch extends in a southwesterly direction approximately 12000' where a connection is made (Northerly Tap) to the Agri NW pipeline. The second branch of the Hutterite Farm main pipeline extends approximately 4,800' south where to the Hutterite Farm Booster Pumping Station #3. This booster pumping station consists of 350 hp which boosts the pressure and pumps the water approximately 3,600' to the south and then approximately 10,000' to the west where a second connection (Southerly Tap) to the Agri NW pipeline is made.

The Agri NW pipeline from the two pipe taps join approximately 1860' north of the SW corner of Section 19, T4N, R30E, W.M. into a single 30" pipeline which extends south 11,500' to the northerly boundary of Echo Irrigation District (EID). At this point the water flows through the Agri NW Main Booster Station. This booster station consists of four 125 hp pumps which boost the pressure and pump the water through a buried pipe distribution systems that consists of two primary pipe branches.

One branch consists of a 24" pipe that extends in a southwesterly direction eventually crossing beneath Highway I – 84. Secondary pipelines connecting to this pipeline provide water to circular irrigation machines that are used to irrigate portions of the farmland.

The second branch pipeline extending from the Agri NW Main Booster Station consists of 18" and 12" pipe and extends in a southeasterly direction. Secondary pipelines connecting to this pipeline provide water to circular irrigation machines that are used to irrigate portions of the farmland. Approximately 12,000' along this pipeline there is a booster pumping station, the EID Section 8 Booster Station. It consists of a single 75 hp pump which boosts the pressure and pumps the water further east and north to more farmland.

There are a five circular irrigation machines that are used to irrigate the ground involved in this transfer.

RECEIVED

APR 07 2023

Table 1. Location of Authorized and Proposed Point(s) of Diversion (POD) or Appropriation (POA)
 (Note: If the POD/POA name is not specified on the certificate, assign it a name or number here.)

| POD/POA Name or Number | Is this POD/POA Authorized on the Certificate or is it Proposed? | If POA, OWRD Well Log ID# (or Well ID Tag # L-___) | Twp | | Rng | | Sec | ¼ ¼ | | Tax Lot, DLC or Gov't Lot | Measured Distances (from a recognized survey corner) |
|------------------------|--|--|-----|---|-----|---|-----|-----|----|---------------------------|--|
| | | | | | | | | | | | |
| POD 1 (SHB River Sta.) | <input checked="" type="checkbox"/> Authorized <input checked="" type="checkbox"/> Proposed | | 5 | N | 30 | E | 8 | SW | NW | | 2910' N and 120' E from the SW Cor of Sec 8 |
| POD 2 (EID River Sta.) | <input type="checkbox"/> Authorized <input checked="" type="checkbox"/> Proposed | | 5 | N | 30 | E | 8 | SW | NW | | 2910' N and 210' E from the SW Cor of Sec 8 |
| | <input type="checkbox"/> Authorized <input type="checkbox"/> Proposed | | | | | | | | | | |
| | <input type="checkbox"/> Authorized <input type="checkbox"/> Proposed | | | | | | | | | | |

Check all type(s) of change(s) proposed below (change "CODES" are provided in parentheses):

- | | |
|--|---|
| <input checked="" type="checkbox"/> Place of Use (POU) | <input type="checkbox"/> Supplemental Use to Primary Use (S to P) |
| <input type="checkbox"/> Character of Use (USE) | <input type="checkbox"/> Point of Appropriation/Well (POA) |
| <input type="checkbox"/> Point of Diversion (POD) | <input type="checkbox"/> Additional Point of Appropriation (APOA) |
| <input checked="" type="checkbox"/> Additional Point of Diversion (APOD) | <input type="checkbox"/> Substitution (SUB) |
| <input type="checkbox"/> Surface Water POD to Ground Water POA (SW/GW) | <input type="checkbox"/> Government Action POD (GOV) |

Will all of the proposed changes affect the entire water right?

- Yes Complete only the Proposed ("to" or "on" lands) section of Table 2 on the next page. Use the "CODES" listed above to describe the proposed changes.
- No Complete all of Table 2 to describe the portion of the water right to be changed.

This transfer involves the portion of Certificate C-87111 for Primary Irrigation With a Total Rate of 7.83 cfs and a Total Duty of 2171.7 AF that is not involved in transfer T-12516.

RECEIVED

APR 07 2023

OWRD

Please use and attach additional pages of Table 2 as needed.
See page 6 for instructions.

Do you have questions about how to fill-out the tables?
Contact the Department at 503-986-0900 and ask for Transfer Staff.

Table 2. Description of Changes to Water Right Certificate # 87111

List the change proposed for the acreage in each ¼ ¼. If more than one change is proposed, specify the acreage associated with each change.
If there is more than one POD/POA involved in the proposed changes, specify the acreage associated with each POD/POA.

| AUTHORIZED (the "from" or "off" lands) The listing that appears on the certificate BEFORE PROPOSED CHANGES List only that part or portion of the water right that will be changed. | | | | | | | | | | | Proposed Changes (see "CODES" from previous page) | PROPOSED (the "to" or "on" lands) The listing as it would appear AFTER PROPOSED CHANGES are made. | | | | | | | | | | | | | | |
|--|-----|-----|---|----|---------|----------------|-------|-----------------------------------|--|---------------|---|--|----------|-----|---|----|---------|----------------|-------|-----------------|--|---------------|------|------------|---------------|---------------------|
| Twp | Rng | Sec | ¼ | ¼ | Tax Lot | Gvt Lot or DLC | Acres | Type of USE listed on Certificate | POD(s) or POA(s) (name or number from Table 1) | Priority Date | | Twp | Rng | Sec | ¼ | ¼ | Tax Lot | Gvt Lot or DLC | Acres | New Type of USE | POD(s)/ POA(s) to be used (from Table 1) | Priority Date | | | | |
| EXAMPLE | | | | | | | | | | | | | | | | | | | | | | | | | | |
| 3 | N | 29 | E | 14 | NE | SE | 4000 | | 30.4 | Irrigation | POD 1 | 10/3/73 12/11/73 | POU/APOD | 3 | N | 30 | E | 28 | NE | NE | 5200 | | 31.6 | Irrigation | POD 1 & POD 2 | 10/3/73 12/11/73 |
| 3 | N | 29 | E | 14 | SE | SE | 4000 | | 31.0 | Irrigation | POD 1 | 10/3/73 12/11/73 | POU/APOD | 3 | N | 30 | E | 28 | NW | NE | 5200 | | 31.4 | Irrigation | POD 1 & POD 2 | 10/3/73 12/11/73 |
| 3 | N | 30 | E | 5 | NE | SW | 3100 | | 29.8 | Irrigation | POD 1 | 10/3/73 12/11/73 | POU/APOD | 3 | N | 30 | E | 28 | SW | NE | 5200 | | 28.8 | Irrigation | POD 1 & POD 2 | 10/3/73 12/11/73 |
| 3 | N | 30 | E | 5 | NW | SW | 3100 | | 28.2 | Irrigation | POD 1 | 10/3/73 12/11/73 | POU/APOD | 3 | N | 30 | E | 28 | SE | NE | 5200 | | 30.2 | Irrigation | POD 1 & POD 2 | 10/3/73 12/11/73 |
| 3 | N | 30 | E | 5 | SW | SW | 3100 | | 34.0 | Irrigation | POD 1 | 10/3/73 12/11/73 | POU/APOD | 3 | N | 30 | E | 28 | NE | NW | 5200 | | 31.5 | Irrigation | POD 1 & POD 2 | 10/3/73 12/11/73 |
| 3 | N | 30 | E | 5 | SE | SW | 3100 | | 31.8 | Irrigation | POD 1 | 10/3/73 12/11/73 | POU/APOD | 3 | N | 30 | E | 28 | NW | NW | 5200 | | 30.3 | Irrigation | POD 1 & POD 2 | 10/3/73 12/11/73 |
| 3 | N | 30 | E | 7 | NE | SE | 4600 | | 29.0 | Irrigation | POD 1 | 10/3/73 12/11/73 | POU/APOD | 3 | N | 30 | E | 28 | SW | NW | 5200 | | 28.8 | Irrigation | POD 1 & POD 2 | 10/3/73 12/11/73 |
| 3 | N | 30 | E | 7 | NW | SE | 4600 | | 28.5 | Irrigation | POD 1 | 10/3/73 12/11/73 | POU/APOD | 3 | N | 30 | E | 28 | SE | NW | 5200 | | 31.4 | Irrigation | POD 1 & POD 2 | 10/3/73 12/11/73 |
| 3 | N | 30 | E | 7 | SW | SE | 4600 | | 28.9 | Irrigation | POD 1 | 10/3/73 12/11/73 | POU/APOD | 3 | N | 30 | E | 28 | NE | SW | 5200 | | 31.8 | Irrigation | POD 1 & POD 2 | 10/3/73 12/11/73 |
| 3 | N | 30 | E | 7 | SE | SE | 4600 | | 31.3 | Irrigation | POD 1 | 10/3/73 12/11/73 | POU/APOD | 3 | N | 30 | E | 28 | NW | SW | 5200 | | 31.1 | Irrigation | POD 1 & POD 2 | 10/3/73 12/11/73 |

14212

RECEIVED

APR 07 2023

OWRD

For Place of Use or Character of Use Changes

Are there other water right certificates, water use permits or ground water registrations associated with the “from” or the “to” lands? Yes No

If YES, list the certificate, water use permit, or ground water registration numbers: **CW-98, and portions of Permits S-55167, Permits S-55114, S-55262, and S-55263.**

The “To Lands” associated with this transfer presently have conserved water rights (CW-98) associated with them. Once this transfer is completed and finalized the conserved water, where not needed, will be relocated.

Permits S-55114, S-55167, S-55262, and S-55263 are all in the name of East Improvement District. They involve mitigation water. The authorized place of use (POU) for these permits is extensive and it includes both the “From” and “To” lands associated with this transfer. While the POU includes the land associated with this transfer, no water from these permits is being used on the land associated with this transfer at the time of the transfer.



Pursuant to ORS 540.510, any “layered” water use such as an irrigation right that is supplemental to a primary right proposed for transfer must be included in the transfer or be cancelled. Any change to a ground water registration must be filed separately in a ground water registration modification application.

For Substitution (ground water supplemental irrigation will be substituted for surface water primary irrigation)

Ground water supplemental Permit or Certificate # NA;
Surface water primary Certificate # NA.

RECEIVED

APR 07 2023

For a change from Supplemental Irrigation Use to Primary Irrigation Use

Identify the primary certificate to be cancelled. Certificate # NA

OWRD

For a change in point(s) of appropriation (well(s)) or additional point(s) of appropriation:

NA Well log(s) are attached for each authorized and proposed well(s) that are clearly labeled and associated with the corresponding well(s) in Table 1 above and on the accompanying application map.

Tip: You may search for well logs on the Department’s web page at:
http://apps.wrd.state.or.us/apps/gw/well_log/Default.aspx

AND/OR

NA Describe the construction of the authorized and proposed well(s) in Table 3 for any wells that do not have a well log. For *proposed wells not yet constructed or built*, provide “a best estimate” for each requested information element in the table. The Department recommends you consult a licensed well driller, geologist, or certified water right examiner to assist with assembling the information necessary to complete Table 3.

Table 3. Construction of Point(s) of Appropriation

Any well(s) in this listing must be clearly tied to corresponding well(s) described in Table 1 and shown on the accompanying application map. Failure to provide the information will delay the processing of your transfer application until it is received. The information is necessary for the department to assess whether the proposed well(s) will access the same source aquifer as the authorized point(s) of appropriation (POA). The Department is prohibited by law from approving POA changes that do not access the same source aquifer.

| Proposed or Authorized POA Name or Number | Is well already built? (Yes or No) | If an existing well: OWRD Well ID Tag No. L-____ | Total well depth | Casing Diameter | Casing Intervals (feet) | Seal depth(s) (intervals) | Perforated or screened intervals (in feet) | Static water level of completed well (in feet) | Source aquifer (sand, gravel, basalt, etc.) | Well -specific rate (cfs or gpm). If less than full rate of water right |
|---|------------------------------------|--|------------------|-----------------|-------------------------|---------------------------|--|--|---|---|
| Not | Applicable | | | | | | | | | |
| | | | | | | | | | | |
| | | | | | | | | | | |
| | | | | | | | | | | |

RECEIVED

APR 07 2023

OWRD

Application for Water Right Transfer

Evidence of Use Affidavit



Oregon Water Resources Department
 725 Summer Street NE, Suite A
 Salem, Oregon 97301-1266
 (503) 986-0900
 www.wrd.state.or.us

Please print legibly or type. Be as specific as possible. Attach additional pages if you need more spacing. Supporting documentation must be attached.

State of Oregon)
) ss
 County of UMATILLA)

I, Herb Stahl, in my capacity as WATER RIGHT OWNER,
 mailing address 36345 Despain Gulch Rd, Stanfield, OR 97875.
 telephone number (541)626 3386, being first duly sworn depose and say:

RECEIVED
 APR 07 2023
 OWRD

1. My knowledge of the exercise or status of the water right is based on (check one):

- Personal observation Professional expertise

2. I attest that:

Water was used during the previous five years on the **entire** place of use for Certificate # _____; **OR**

My knowledge is specific to the use of water at the following locations within the last five years:

| Certificate # | Township | | Range | | Mer | Sec | ¼ ¼ | | Gov't Lot or DLC | Acres (if applicable) |
|---------------|----------|---|-------|---|-----|-----|-----|----|------------------|-----------------------|
| 87111 | 3 | N | 29 | E | WM | 14 | NE | SE | | 30.4 |
| 87111 | 3 | N | 29 | E | WM | 14 | SE | SE | | 31.0 |
| 87111 | 3 | N | 30 | E | WM | 5 | NE | SW | | 29.8 |
| 87111 | 3 | N | 30 | E | WM | 5 | NW | SW | | 28.2 |
| 87111 | 3 | N | 30 | E | WM | 5 | SW | SW | | 34.0 |
| 87111 | 3 | N | 30 | E | WM | 5 | SE | SW | | 31.8 |
| 87111 | 3 | N | 30 | E | WM | 7 | NE | SE | | 29.0 |
| 87111 | 3 | N | 30 | E | WM | 7 | NW | SE | | 28.5 |
| 87111 | 3 | N | 30 | E | WM | 7 | SW | SE | | 28.9 |
| 87111 | 3 | N | 30 | E | WM | 7 | SE | SE | | 31.3 |
| 87111 | 3 | N | 30 | E | WM | 8 | NE | NW | | 30.5 |
| 87111 | 3 | N | 30 | E | WM | 8 | NW | NW | | 31.4 |
| 87111 | 3 | N | 30 | E | WM | 8 | SW | NW | | 31.2 |
| 87111 | 3 | N | 30 | E | WM | 8 | SE | NW | | 30.7 |

| | | | | | | | | | | |
|-------|---|---|----|---|----|---|----|----|--|------|
| 87111 | 3 | N | 30 | E | WM | 8 | NE | SW | | 31.0 |
| 87111 | 3 | N | 30 | E | WM | 8 | NW | SW | | 28.1 |
| 87111 | 3 | N | 30 | E | WM | 8 | SW | SW | | 27.5 |
| 87111 | 3 | N | 30 | E | WM | 8 | SE | SW | | 31.6 |
| | | | | | | | | | | |
| | | | | | | | | | | |

OR

- Confirming Certificate # _____ has been issued within the past five years; **OR**
- Part or all of the water right was leased instream at some time within the last five years. The instream lease number is: _____ (Note: If the entire right proposed for transfer was not leased, additional evidence of use is needed for the portion not leased instream.); **OR**
- The water right is not subject to forfeiture and documentation that a presumption of forfeiture for non-use would be rebutted under ORS 540.610(2) is attached.
- Water has been used at the actual current point of diversion or appropriation for more than 10 years for Certificate # _____ (For Historic POD/POA Transfers)

RECEIVED
APR 07 2023
OWRD


(continues on reverse side)

3. The water right was used for: (e.g., crops, pasture, etc.): ROW CROPS
4. I understand that if I do not attach one or more of the documents shown in the table below to support the above statements, my application will be considered incomplete.

Paul Stebb
Signature of Affiant

4/4/23
Date

Signed and sworn to (or affirmed) before me this 04 day of April, 2023.



William I. Porfily
Notary Public for Oregon

My Commission Expires: JAN 05, 2024

| Supporting Documents | Examples |
|---|--|
| <input type="checkbox"/> Copy of a water right certificate that has been issued within the last five years. (not a remaining right certificate) | Copy of confirming water right certificate that shows issue date |
| <input type="checkbox"/> Copies of receipts from sales of irrigated crops or for expenditures related to use of water | <ul style="list-style-type: none"> ● Power usage records for pumps associated with irrigation use ● Fertilizer or seed bills related to irrigated crops ● Farmers Co-op sales receipt |

| | |
|--|--|
| <input type="checkbox"/> Records such as FSA crop reports, irrigation district records, NRCS farm management plan, or records of other water suppliers | <ul style="list-style-type: none"> ● District assessment records for water delivered ● Crop reports submitted under a federal loan agreement ● Beneficial use reports from district ● IRS Farm Usage Deduction Report ● Agricultural Stabilization Plan ● CREP Report |
| <input checked="" type="checkbox"/> Aerial photos containing sufficient detail to establish location and date of photograph | <p>Multiple photos can be submitted to resolve different areas of a water right. If the photograph does not print with a "date stamp" or without the source being identified, the date of the photograph and source should be added.</p> <p>Sources for aerial photos: OSU – www.oregonexplorer.info/imagery OWRD – www.wrd.state.or.us Google Earth – earth.google.com TerraServer – www.terraserver.com</p> |
| <input type="checkbox"/> Approved Lease establishing beneficial use within the last 5 years | Copy of instream lease or lease number |

RECEIVED


APR 07 2023

OWRD

SHB C 87111 Transfer RECEIVED
Evidence of Use APR 07 2023
Google Apr 2021 OWRD
Sections 5, 7, & 8

Legend

- Ctr Sec
- Feature
- Feature
- OR
- Polygon



SHB C 87111 Transfer
Evidence of Use
Google Apr 2021 APR 07 2023
Section 14

RECEIVED

APR 07 2023

OWBB

Legend

- Ctr Sec
- Feature
- Feature
- OR
- Polygon

Echo Rd


Echo Rd

Ctr Sec 14

2128 ft

Earth

Earth
3000 ft



Land Use Information Form



Oregon Water Resources Department
725 Summer Street NE, Suite A
Salem, Oregon 97301-1266
503-986-0900
www.oregon.gov/OWRD

NOTE TO APPLICANTS

In order for your application to be processed by the Water Resources Department (WRD), this Land Use Information Form must be completed by a local government planning official in the jurisdiction(s) where your water right will be used and developed. The planning official may choose to complete the form while you wait, or return the receipt stub to you. Applications received by WRD without the Land Use Form or the receipt stub will be returned to you. Please be aware that your application will not be approved without land use approval.

This form is NOT required if:

- 1) Water is to be diverted, conveyed, **and/or** used only on federal lands; **OR**
- 2) The application is for a water right transfer, allocation of conserved water, exchange, permit amendment, or groundwater registration modification, **and all** of the following apply:
 - a) The existing and proposed water use is located entirely within lands zoned for exclusive farm-use or within an irrigation district;
 - b) The application involves a change in place of use only;
 - c) The change does not involve the placement or modification of structures, including but not limited to water diversion, impoundment, distribution facilities, water wells and well houses; **and**
 - d) The application involves irrigation water uses only.

NOTE TO LOCAL GOVERNMENTS

The person presenting the attached Land Use Information Form is applying for or modifying a water right. The Water Resources Department (WRD) requires its applicants to obtain land use information to be sure the water rights do not result in land uses that are incompatible with your comprehensive plan. Please complete the form or detach the receipt stub and return it to the applicant for inclusion in their water right application. You will receive notice once the applicant formally submits his or her request to the WRD. The notice will give more information about WRD's water rights process and provide additional comment opportunities. You will have 30 days from the date of the notice to complete the land use form and return it to the WRD. If no land use information is received from you within that 30-day period, the WRD may presume the land use associated with the proposed water right is compatible with your comprehensive plan. Your attention to this request for information is greatly appreciated by the Water Resources Department. If you have any questions concerning this form, please contact the WRD's Customer Service Group at 503-986-0900.

RECEIVED
APR 07 2023

OWRD
Land Use Information Form
Page 1 of 3

14212

Land Use Information Form



Oregon Water Resources Department
 725 Summer Street NE, Suite A
 Salem, Oregon 97301-1266
 503-986-0900
www.oregon.gov/OWRD

Applicant

| | | | | |
|--|--|-------------------------------|---------------------|---|
| NAME STANFIELD HUTTERIAN BRETHERN C/O HERB STAHL | | | PHONE (HM) | |
| PHONE (WK) | | CELL (541) 626 3386 | | FAX |
| ADDRESS 36345 Despain Gulch Road | | | | |
| CITY STANFIELD | | STATE OR | ZIP 97875 | E-MAIL* HERB.STAHL@EOTNET.NET |

A. Land and Location

Please include the following information for all tax lots where water will be diverted (taken from its source), conveyed (transported), and/or used or developed. Applicants for municipal use, or irrigation uses within irrigation districts may substitute existing and proposed service-area boundaries for the tax-lot information requested below.

| Township | Range | Sections | ¼ ¼ | Tax Lot # | Plan Designation (e.g., Rural Residential/RR-5) | Water to be: | | | Proposed Land Use: |
|----------|-------|-----------------------------------|-----|--|--|--|--|--|--------------------|
| 5N | 30E | 8 | | 200 | EFU | <input checked="" type="checkbox"/> Diverted | <input checked="" type="checkbox"/> Conveyed | <input type="checkbox"/> Used | Irrigation |
| 5N | 30E | 7, 17, 18, 19, 20, 29, 30, 31, 32 | | 201, 106, 903, 1102, 1201, 1200, 1100, 1304 | EFU | <input type="checkbox"/> Diverted | <input checked="" type="checkbox"/> Conveyed | <input type="checkbox"/> Used | Irrigation |
| 4N | 30E | 5, 6, 7, 8, 17, 18, 19, 20 | | 702, 600, 700, 704, 703 | EFU | <input type="checkbox"/> Diverted | <input checked="" type="checkbox"/> Conveyed | <input type="checkbox"/> Used | Irrigation |
| 4N | 29E | 12, 13, 24, 25, 36 | | 900, 100, 1900, 100, 300, 2900 | EFU | <input type="checkbox"/> Diverted | <input checked="" type="checkbox"/> Conveyed | <input type="checkbox"/> Used | Irrigation |
| 3N | 29E | 1 | | 100 | EFU | <input type="checkbox"/> Diverted | <input checked="" type="checkbox"/> Conveyed | <input type="checkbox"/> Used | Irrigation |
| 3N | 30E | 6, 7, 8, 16, 17, 21, 32, 33 | | 3000, 3100, 4000, 4600, 4700, 4800, 5200, 6600, 7100 | EFU | <input type="checkbox"/> Diverted | <input checked="" type="checkbox"/> Conveyed | <input type="checkbox"/> Used | Irrigation |
| 3N | 30E | 28, 31 | | 5200, 6600 | EFU | <input type="checkbox"/> Diverted | <input checked="" type="checkbox"/> Conveyed | <input checked="" type="checkbox"/> Used | Irrigation |
| | | | | | | <input type="checkbox"/> Diverted | <input type="checkbox"/> Conveyed | <input type="checkbox"/> Used | |
| | | | | | | <input type="checkbox"/> Diverted | <input type="checkbox"/> Conveyed | <input type="checkbox"/> Used | |
| | | | | | | <input type="checkbox"/> Diverted | <input type="checkbox"/> Conveyed | <input type="checkbox"/> Used | |

List all counties and cities where water is proposed to be diverted, conveyed, and/or used or developed:

Umatilla

RECEIVED

APR 07 2023

OWRD

B. Description of Proposed Use

Type of application to be filed with the Water Resources Department:

- Permit to Use or Store Water
- Water Right Transfer
- Permit Amendment or Groundwater Registration Modification
- Limited Water Use License
- Allocation of Conserved Water
- Exchange of Water

Source of water: Reservoir/Pond Groundwater Surface Water (name) **Columbia River**

Estimated quantity of water needed: **5.89** cubic feet per second gallons per minute **1634.7** acre-feet

- Intended use of water: Irrigation Commercial Industrial Domestic for _____ household(s)
- Municipal Quasi-Municipal Instream Other _____

Briefly describe:

Water rights from a portion of Certificate 87111 are being relocated from the Agri Northwest Echo farm to the Stanfield Hutterian Brethren (SHB) Rohde project. Existing Columbia River pumping stations and existing pipelines will be used to deliver irrigation water to this project.



Note to applicant: If the Land Use Information Form cannot be completed while you wait, please have a local government representative sign the receipt at the bottom of the next page and include it with the application filed with the Water Resources Department.

RECEIVED
APR 07 2023
OWRD

For Local Government Use Only

The following section must be completed by a planning official from each county and city listed unless the project will be located entirely within the city limits. In that case, only the city planning agency must complete this form. This deals only with the local land use plan. Do not include approval for activities such as building or grading permits.

Please check the appropriate box below and provide the requested information

Land uses to be served by the proposed water uses (including proposed construction) are allowed outright or are not regulated by your comprehensive plan. Cite applicable ordinance section(s):

UCDC 152.056 (A)

Land uses to be served by the proposed water uses (including proposed construction) involve discretionary land use approvals as listed in the table below. (Please attach documentation of applicable land use approvals which have already been obtained. Record of Action/land use decision and accompanying findings are sufficient.) If **approvals have been obtained but all appeal periods have not ended, check "Being pursued."**

| Type of Land Use Approval Needed (e.g., plan amendments, rezones, conditional-use permits, etc.) | Cite Most Significant, Applicable Plan Policies & Ordinance Section References | Land Use Approval: | |
|--|---|--|--|
| | | <input type="checkbox"/> Obtained <input type="checkbox"/> Denied | <input type="checkbox"/> Being Pursued <input type="checkbox"/> Not Being Pursued |
| | | <input type="checkbox"/> Obtained <input type="checkbox"/> Denied | <input type="checkbox"/> Being Pursued <input type="checkbox"/> Not Being Pursued |
| | | <input type="checkbox"/> Obtained <input type="checkbox"/> Denied | <input type="checkbox"/> Being Pursued <input type="checkbox"/> Not Being Pursued |
| | | <input type="checkbox"/> Obtained <input type="checkbox"/> Denied | <input type="checkbox"/> Being Pursued <input type="checkbox"/> Not Being Pursued |

Local governments are invited to express special land use concerns or make recommendations to the Water Resources Department regarding this proposed use of water below, or on a separate sheet.

| | | | |
|-------------------|------------------------|--------|---------------------|
| NAME | <u>CARDI JOHNSON</u> | TITLE: | <u>Planner</u> |
| SIGNATURE | <u>Carol Johnson</u> | PHONE: | <u>541-278-6262</u> |
| GOVERNMENT ENTITY | <u>Umatilla County</u> | DATE: | <u>03/28/2023</u> |

Note to local government representative: Please complete this form or sign the receipt below and return it to the applicant. If you sign the receipt, you will have 30 days from the Water Resources Department's notice date to return the completed Land Use Information Form or WRD may presume the land use associated with the proposed use of water is compatible with local comprehensive plans.

Receipt for Request for Land Use Information

Applicant name: _____

City or County: _____ Staff contact: _____

Signature: _____ Phone: _____ Date: _____

RECEIVED

APR 07 2023

Land Use Information Form

Page 4 of 3

OWRD

14212

**Application for Water Right
Transfer
Consent by Deeded Landowner**



Oregon Water Resources Department
725 Summer Street NE, Suite A
Salem, Oregon 97301-1266
(503) 986-0900
www.wrd.state.or.us

State of Oregon)
)ss
County of Clackamas

I Carol Crow in my capacity as the authorized representative of Crow Family Properties Oregon Limited, mailing address 1200 Overlook DR. #Apt. 101, Lake Oswego, OR 97034-6601, telephone number 503 348 8614, duly sworn depose and say that I consent to the proposed transfer changes to a portion of Water Right Certificate Number 87111 submitted by Stanfield Hutterrian Farm c/o Herb Stahl on the property in the SW Quarter of Section 5 (Tax Lot 3100), and the NW Quarter of Section 8 (Tax Lot 4000), Township 3 North Range 30 East, W.M. Refer to attached Exhibit Map.


[Signature]
Signature of Affiant attorney in fact for Carol Crow

3/20/23
Date

Signature of Affiant

Date

Subscribed and Sworn to before me this 20th day of March, 2023.



[Signature]
Notary Public for Oregon

My commission expires Aug 5, 2025

RECEIVED

APR 07 2023

OWRD

14212

General Durable Power of Attorney of Carol L. Crow

I, Carol L. Crow of Lake Oswego, Oregon, am creating a Durable Power of Attorney under the laws of the State of Oregon. I revoke all Powers of Attorney previously granted by me as Principal and terminate all agency relationships created by me except:

- powers granted by me under any Advance Healthcare Directive;
- powers granted by me on forms provided by financial institutions granting the right to write checks on, deposit funds to, and withdraw funds from accounts to which I am a signatory; and
- powers granting access to a safe-deposit box.

Article One Appointment of Agent

Section 1.01 Appointment

I appoint Elizabeth C. Yancey and Gerald W. Crow, Jr. as my Agents (collectively, my Agent). Any one of my Agents may act alone and without the approval or consent of any other successor Agent regarding a matter or may act jointly with any other Agent. If any Agent fails to serve, no further Agent need be appointed unless there is no Agent then serving.

Section 1.02 Prior or Joint Agent Unable to Act

A successor Agent or an Agent serving jointly with another Agent may establish that the acting Agent or joint Agent is no longer able to serve as Agent by signing an affidavit that states that the Agent is not available or is incapable of acting. The affidavit must be supported by a death certificate of the Agent, a certificate showing that a guardian or conservator has been appointed for the Agent, or a letter from the Agent stating his or her unwillingness to act or delegating his or her power to the successor Agent. An affidavit supported by one of the foregoing certificates or letters will terminate the Agent's authority under this power of attorney.

Article Two Effectiveness of Appointment - Durability Provision

Section 2.01 Effectiveness

The authority granted to my Agent under this power of attorney will be effective immediately upon signing.

RECEIVED

APR 07 2023

OWRD

**Application for Water Right
Transfer
Consent by Deeded Landowner**



Oregon Water Resources Department
725 Summer Street NE, Suite A
Salem, Oregon 97301-1266
(503) 986-0900
www.wrd.state.or.us

State of Oregon)
County of Clackamas)ss

We Gerald Crow Jr and Charee Crow in our capacity as the authorized representatives of the Crow Family Trust, mailing address 1200 Overlook DR. #Apt, 101, Lake Oswego, OR 97034-6601, telephone number 503 348 8614, duly sworn depose and say that we consent to the proposed transfer changes to a portion of Water Right Certificate Number 87111 submitted by Stanfield Hutterrian Farm c/o Herb Stahl on the property in the SE Quarter of Section 7, and the SW Quarter of Section 8 (Tax Lot 4600), Township 3 North Range 30 East, W.M.

Gerald Crow Jr
Signature of Affiant

3/20/23
Date

Charee Crow
Signature of Affiant

3/20/23
Date

Subscribed and Sworn to before me this 20th day of March, 2023.



Hannah Patrice Runyon
Notary Public for Oregon

My commission expires Aug. 5, 2025

Revised 9/2/10

RECEIVED

APR 07 2023

OWRD

14212

**Application for Water Right
Transfer
Consent by Deeded Landowner**



Oregon Water Resources Department
725 Summer Street NE, Suite A
Salem, Oregon 97301-1266
(503) 986-0900
www.wrd.state.or.us

State of Oregon)
)ss
County of Umatilla)


I Elaine J. Ramos in my capacity as an Authorized Representative, of Matilda LLC,
mailing address P.O. Box 188, Echo, OR, 97826, telephone number 541 379 1891, duly sworn
depose and say that I consent to the proposed transfer changes to a portion of Water Right
Certificate Number 87111 submitted by Stanfield Hutterian Brethren c/o Herb Stahl on the
property in the SE Quarter of Section 14 (Tax Lot 4000), Township 3 North Range 29 East,
W.M.

Elaine J. Ramos
Signature of Affiant

03/29/23
Date

Subscribed and Sworn to before me this 29 day of March, 2023.

William I. Porfily
Notary Public for Oregon



My commission expires Jan 05, 2024

RECEIVED

APR 07 2023

OWRD

Revised 9/2/10

**Application for Water Right
Transfer
Consent by Deeded Landowner**



Oregon Water Resources Department
725 Summer Street NE, Suite A
Salem, Oregon 97301-1266
(503) 986-0900
www.wrd.state.or.us

State of Oregon)
)ss
County of Umatilla)


I Joseph E Ramos in my capacity as an Owner, mailing address 34327 Rieth RD, Echo, OR,
97826, telephone number 509 366 3980, duly sworn depose and say that I consent to the
proposed transfer changes to a portion of Water Right Certificate Number 87111 submitted by
Stanfield Hutterrian Brethren c/o Herb Stahl on the property in the SE Quarter of Section 14
(Tax Lot 4000), Township 3 North Range 29 East, W.M.

Joseph E. Ramos
Signature of Affiant

3/29/23
Date

Subscribed and Sworn to before me this 29 day of March, 2023.

William I. Porfily
Notary Public for Oregon



My commission expires JAN 05, 2024

Revised 9/2/10

RECEIVED

APR 07 2023


OWRD

14212

APR 07 2023

Supplemental Form D

Water Right Transfers Within the Boundaries of or Served by an Irrigation District or other Water Supplier (Association, Ditch Co., etc.)



Oregon Water Resources Department
 725 Summer Street NE, Suite A
 Salem, Oregon 97301-1266
 503-986-0900
 www.oregon.gov/OWRD

[For transfers submitted under OAR Chapter 690 Division 380]

The Department requires non-district applicants to communicate with districts/water suppliers during the planning and preparation of transfer applications involving water rights having a point of diversion or appropriation (POD/POA) or place of use (POU) served by or located within the boundaries of an irrigation district, or other type of water supplier to which assessments are paid. In some cases consent will be required from the district or water supplier.

This form must be included with any transfer application that involves rights served by or located within the boundaries of a district or other type of water supplier.

1. APPLICANT INFORMATION

| | | | |
|--|--------------------|---------------------|----------|
| NAME STANFIELD HUTTERIAN BRETHERN C/O HERB STAHL | | PHONE (HM) | |
| PHONE (WK) 541 626 3386 | CELL | FAX | |
| ADDRESS 36345 DESPAIN GULCH RD | | | |
| CITY STANFIELD | STATE OR | ZIP 97875 | E-MAIL** |

2. DISTRICT or WATER SUPPLIER INFORMATION

| | | | |
|---|--------------------|---------------------|----------|
| DISTRICT/WATER SUPPLIER NAME ECHO IRRIGATION DISTRICT C/O JENS RASMUSSEN AGRI NORTHWEST | | PHONE (HM) | |
| PHONE (WK) 509 820 3234 | CELL | FAX | |
| ADDRESS 6716 W RIO GRANDE AVE | | | |
| CITY KENNEWICK | STATE WA | ZIP 99336 | E-MAIL** |

** By providing an e-mail address, the applicant and/or the district/water supplier consents to receive all correspondence from the Department electronically. Copies of final order documents will also be mailed.

3. WATER RIGHTS ISSUED IN THE NAME OF, or LOCATED WITHIN, or SERVED BY AN IRRIGATION DISTRICT, OTHER DISTRICT, OR WATER SUPPLIER

a. List the water right(s) involved in this transfer:

| | Application / Decree | Permit / Previous Transfer | Certificate | Is the water right in the name of a district, water supplier, or BOR*? |
|----|----------------------|----------------------------|-----------------------------|--|
| 1. | | - | A portion of C 87111 | YES <input type="checkbox"/> |
| 2. | | - | | YES <input type="checkbox"/> |

Attach additional pages for additional water rights if necessary.

*Bureau of Reclamation

b. Determine a district's/water supplier's connection to your points of diversion (POD) or appropriation (POA) and places of use (POU). [You may need to consult with your district/water supplier.]

CURRENT ASSOCIATIONS Please answer the following "yes" or "no" questions:

YES NO One or more of the current POD(s) / POA(s) involved in the transfer are served by a district/water supplier or rely on BOR water.

YES NO All or a portion of the current POU involved in this proposed transfer receives water for either primary or supplemental irrigation from the district/water supplier; i.e., the POU is currently layered with a district or BOR water supplied water right(s).

PROPOSED ASSOCIATIONS Please answer the following "yes" or "no" questions:

YES NO One or more of the proposed POD(s) / POA(s) involved in the transfer are currently served or will be served by a district/water supplier if the transfer is approved, or rely on BOR water.

YES NO All or a portion of the proposed POU involved in this proposed transfer currently receives or will receive either primary or supplemental irrigation from the district/water supplier; i.e., the POU will be layered with a district/water supplier or BOR water supplied water right(s).

COMMENTS OR ADDITIONAL INFORMATION

RECEIVED

APR 07 2023

4. APPLICANT'S SIGNATURE

(1) I certify that I have notified the district/water supplier about the proposed water right transfer application by [check one]:
 email, phone, postal mail, in person, or other (please specify) _____

(2) I certify that to the best of my knowledge the information contained in this Supplemental Form D is true and accurate.

Herb Stahl
Applicant Signature

Herb Stahl
Name (print)

4/4/23
Date

OWRD

5. (WHEN REQUIRED) DISTRICT or WATER SUPPLIER CONSENT TO THE PROPOSED WATER RIGHT TRANSFER

District Manager or Water Supplier consent is required if any box on this form is marked "YES."

The district/water supplier certifies the following:

(1) The district/water supplier has reviewed the applicant's proposed water right transfer application and maps; and

(2) The district/water supplier consents to the proposed water right transfer application.

YES NO After proof of completion, the confirming water right certificate is to remain in the name of the U.S. Bureau of Reclamation or the district/water supplier.

YES NO The district/water supplier will be responsible for submitting the claim of beneficial use prepared by a Certified Water Rights Examiner (CWRE).

Signature of District Manager /Water Supplier


Name (print), Title

Date

Supplemental Form D

Water Right Transfers Within the Boundaries of or Served by an Irrigation District or other Water Supplier (Association, Ditch Co., etc.)

[For transfers submitted under OAR Chapter 690 Division 380]



OWRD
Oregon Water Resources Department
 725 Summer Street NE, Suite A
 Salem, Oregon 97301-1266
 503-986-0900
 www.oregon.gov/OWRD

The Department requires non-district applicants to communicate with districts/water suppliers during the planning and preparation of transfer applications involving water rights having a point of diversion or appropriation (POD/POA) or place of use (POU) served by or located within the boundaries of an irrigation district, or other type of water supplier to which assessments are paid. In some cases consent will be required from the district or water supplier.

This form must be included with any transfer application that involves rights served by or located within the boundaries of a district or other type of water supplier.

1. APPLICANT INFORMATION

| | | | |
|--|--------------------|---------------------|------------|
| NAME STANFIELD HUTTERIAN BRETHERN C/O HERB STAHL | | | PHONE (HM) |
| PHONE (WK) 541 626 3386 | CELL | FAX | |
| ADDRESS 36345 DESPAIN GULCH RD | | | |
| CITY STANFIELD | STATE OR | ZIP 97875 | E-MAIL** |

2. DISTRICT or WATER SUPPLIER INFORMATION

| | | | |
|--|--------------------|---------------------|------------|
| DISTRICT/WATER SUPPLIER NAME EAST IMPROVEMENT DISTRICT | | | PHONE (HM) |
| PHONE (WK) | CELL | FAX | |
| ADDRESS 495 EAST MAIN STREET | | | |
| CITY HERMISTON | STATE OR | ZIP 97838 | E-MAIL** |

** By providing an e-mail address, the applicant and/or the district/water supplier consents to receive all correspondence from the Department electronically. Copies of final order documents will also be mailed.

3. WATER RIGHTS ISSUED IN THE NAME OF, or LOCATED WITHIN, or SERVED BY AN IRRIGATION DISTRICT, OTHER DISTRICT, OR WATER SUPPLIER

a. List the water right(s) involved in this transfer:

| | Application / Decree | Permit / Previous Transfer | Certificate | Is the water right in the name of a district, water supplier, or BOR*? |
|----|----------------------|----------------------------|-----------------------------|--|
| 1. | | - | A portion of C 87111 | YES <input type="checkbox"/> |
| 2. | | - | | YES <input type="checkbox"/> |
| 3. | | - | | YES <input type="checkbox"/> |

Attach additional pages for additional water rights if necessary.

*Bureau of Reclamation

b. Determine a district's/water supplier's connection to your points of diversion (POD) or appropriation (POA) and places of use (POU). [You may need to consult with your district/water supplier.]

CURRENT ASSOCIATIONS Please answer the following "yes" or "no" questions:

- YES NO One or more of the current POD(s) / POA(s) involved in the transfer are served by a district/water supplier or rely on BOR water.
- YES NO All or a portion of the current POU involved in this proposed transfer receives water for either primary or supplemental irrigation from the district/water supplier; i.e., the POU is currently layered with a district or BOR water supplied water right(s).

PROPOSED ASSOCIATIONS Please answer the following "yes" or "no" questions:

- YES NO One or more of the proposed POD(s) / POA(s) involved in the transfer are currently served or will be served by a district/water supplier if the transfer is approved, or rely on BOR water.
- YES NO All or a portion of the proposed POU involved in this proposed transfer currently receives or will receive either primary or supplemental irrigation from the district/water supplier; i.e., the POU will be layered with a district/water supplier or BOR water supplied water right(s).

RECEIVED
APR 07 2023

COMMENTS OR ADDITIONAL INFORMATION

4. APPLICANT'S SIGNATURE

OWRD

- (1) I certify that I have notified the district/water supplier about the proposed water right transfer application by [check one]:
 email, phone, postal mail, in person, or other (please specify) _____
- (2) I certify that to the best of my knowledge the information contained in this Supplemental Form D is true and accurate.

 Herb Stahl 4/4/23
Applicant Signature Name (print) Date

5. (WHEN REQUIRED) DISTRICT or WATER SUPPLIER CONSENT TO THE PROPOSED WATER RIGHT TRANSFER

District Manager or Water Supplier consent is required if any box on this form is marked "YES."

The district/water supplier certifies the following:

- (1) The district/water supplier has reviewed the applicant's proposed water right transfer application and maps; and
- (2) The district/water supplier consents to the proposed water right transfer application.
YES NO After proof of completion, the confirming water right certificate is to remain in the name of the U.S. Bureau of Reclamation or the district/water supplier.
- YES NO The district/water supplier will be responsible for submitting the claim of beneficial use prepared by a Certified Water Rights Examiner (CWRE).

Signature of District Manager /Water Supplier Carl St Hilaire, President _____
Name (print), Title Date

14212

OREGON



WATER RESOURCES
DEPARTMENT

RECEIVED

APR 07 2023

OWRD

Date Received (Date Stamp Here)

OWRD Over-the-Counter Submission Receipt

c/o Herb Stahl

Applicant Name(s) & Address: Stanfield Hutterian Brethren
36345 Despain Gulch Rd, Stanfield OR 97875

Transaction Type: RA

Fees Received: \$ 125 00

Cash Check: Check No. 13109

Name(s) on Check: Stanfield Hutterian Brethren

Thank you for your submission. Oregon Water Resources Department (Department) staff will review your submittal as soon as possible.

If your submission is determined to be complete, you will receive a receipt for the fees paid and an acknowledgement letter stating your submittal is complete.

If determined to be incomplete, your submission and the accompanying fees will be returned with an explanation of deficiencies that must be addressed in order for the submittal to be accepted.

If you have any questions, please feel free to contact the Department's Customer Service staff at 503-986-0801 or 503-986-0810.

Sincerely,
OWRD Customer Service Staff

Submission received by: Corie Louvren
(Name of OWRD staff)


Instructions for OWRD staff:

- Complete this Submission Receipt and make two (2) copies. Place one copy with the check/cash; and place the other copy with the submission (i.e., the application or other document).
- Date-stamp all pages. (NOTE: Do not stamp check.)
- Give this original Submission Receipt to the applicant.
- Record Submission Receipt information on the "RECEIVED OVER THE COUNTER" log sheet.
- Fold and put one copy of the Submission Receipt with check/cash into the Safe slot. Place the other copy of the Submission Receipt with submission (application/other document) in the top drawer of filing cabinet.

14212



OREGON WATER RESOURCES DEPARTMENT
TRANSFER REIMBURSEMENT AUTHORITY
ESTIMATE APPLICATION



ORS 536.055 authorizes the Oregon Water Resources Department to expedite or enhance regulatory processes voluntarily requested under the agreement. Please contact Transfer Personnel before submitting this request; as the application fee is a non-refundable \$125.00 fee per request. Checks submitted for this application should be separate from transfer fees. The purpose of this application is to obtain estimates of the cost and time required to process a Transfer Application Request. There is a non-refundable application fee of \$125.00 per request.

Table with 3 columns: REQUEST, TYPE, FILE NUMBER. Contains a checked box for request, 'Transfer Application' for type, and 'Transfer Number: Unknown New Transfer T-14212' for file number.

Table with 3 columns: Applicant Information, Applicant's Representative/Contact. Includes fields for Name, Address, Phone, Fax, and E-Mail Address.

I understand the following:

- List of 7 bullet points regarding the application fee, processing time, and terms of service.

Oregon Water Resources Department
Transfer Reimbursement Authority Program
725 Summer St. NE, Suite A
Salem, OR 97301-1271

RECEIVED
APR 07 2023
OWRD

I certify that I am the (check one):

[X] Applicant [] Applicant's Representative [] Other (Please specify) _____

Name: Herb Stahl

Signature: [Handwritten Signature] 4/4/23

OWRD USE ONLY: Reimbursement Authority Number: R11-431-23

Permanent Transfer Application Checklist

Check the Certificates in WRIS

Transfer # T- 14212

| | | |
|---|---|--|
| Checked by <u> Dante </u> Date <u> 4/11/2023 </u> | Type of Change(s) Proposed: NO other changes allowed other than those listed | |
| Fee Received: \$4500 | <input checked="" type="checkbox"/> POU <input type="checkbox"/> POD <input checked="" type="checkbox"/> APOD <input type="checkbox"/> POA <input type="checkbox"/> APOA <input type="checkbox"/> USE | |
| Calculated Fee: \$4500 | | How many rights to be Transferred? 1 |
| Deficiencies and Observations: Permits underneath, CW-98 (Conserved Water) also layered, 545 acres | | Certificate #(s) 87111 |

If OK, check box; if not, fill in.

- 1. Is the applicant information complete? Have all the applicants listed at the top of the page signed at the bottom?
If not, what is missing? Whose signature is missing? _____
- 2. Has the applicant indicated that the place of use is in or near an irrigation district? Have they included a Form D? N/A.
Name of the District Echo Irrigation District
- 3. Part 5 of application, has the applicant completed the entire page and does the information match the description of the explanation of the reasons on Part 4 of the application?
If not, you may need to contact the applicant or agent? _____
- 4. For multiple certificates, do each of the certificates listed on Application Page 1 have their own separate completed Part 5 tables 1 & 2? (compare with OAR 690-380-3220-may need to return)
If no, which certificates are missing a separate Part 5, tables 1 & 2? _____
- 5. Has the map been completed and signed by a CWRE? Does the map meet the requirements?
If not, what is missing? _____. Map waiver included?
- 6. If a change in point of appropriation, have the well logs been included? N/A.
- 7. If a change in place of use within Umatilla County, have the applicant(s) provided a Supplemental Form U? N/A.
- 8. Has applicant filled out the Minimum Requirements Checklist (Part 1 of 5)? Is the application complete? If not, what is missing (check Evidence of Use and Land Use)? _____

- 9. If all boxes on this checklist are checked (with no remaining deficiencies identified), accept the application. Put this check sheet in the transfer folder.

OR:



- This application is deficient, and **CANNOT** be accepted.
It should be returned and the **deficiencies listed in the "staff" section at the bottom of Application Page 1**, unless the applicant or agent can resolve the deficiencies within 2-3 days.

Actions taken:

_____ date _____

Permanent Transfer Application Checklist

| FEE WORKSHEET for PERMANENT TRANSFER (except Substitution) | | | |
|--|--|---|---------|
| 1 | Base Fee (includes one type of change to one water right for up to 1 cfs) | 1 | \$1,360 |
| | Types of change proposed: <input type="checkbox"/> Place of Use <input type="checkbox"/> Character of Use <input type="checkbox"/> Point of Diversion/Appropriation Number of above boxes checked = _____ (2a) Subtract 1 from the number in line 2a = _____ (2b) <i>If only one change, this will be 0</i> | | |
| 2 | Multiply line 2b by \$930 and enter » » » » » » » » » » » » » » » » | 2 | 0 |
| | Number of water rights included in transfer _____ (3a) Subtract 1 from the number in 3a above: _____ (3b) <i>If only one water right this will be 0</i> | | |
| 3 | Multiply line 3b by \$520 and enter » » » » » » » » » » » » » » » » | 3 | 0 |
| | Do you propose to add or change a well, or change from a surface water POD to a well? <input type="checkbox"/> No: enter 0 » <input type="checkbox"/> Yes: enter \$410 » | | |
| 4 | | 4 | 0 |
| | Do you propose to change the place of use or character of use? <input type="checkbox"/> No: enter 0 on line 5 » <input type="checkbox"/> Yes: enter the cfs for the portions of the rights to be transferred (see example below*): _____ (5a) Subtract 1.0 from the number in 5a above: _____ (5b) If 5b is 0 or less, enter 0 on line 5 » If 5b is greater than 0, round up to the nearest whole number: _____ (5c) and multiply 5c by \$350, then enter on line 5 » » » » » » » » » » | | |
| 5 | | 5 | 0 |
| 6 | Add entries on lines 1 through 5 above » » » » » » » » » » » » » » » » Subtotal: | 6 | 0 |
| | Is this transfer: <input type="checkbox"/> necessary to complete a project funded by the Oregon Watershed Enhancement Board (OWEB) under ORS 541.932? <input type="checkbox"/> endorsed in writing by ODFW as a change that will result in a net benefit to fish and wildlife habitat? If one or more boxes is checked, multiply line 6 by 0.5 and enter on line 7 » | | |
| 7 | If no box is applicable, enter 0 on line 7 » | 7 | 0 |
| 8 | Subtract line 7 from line 6 » Transfer Fee: | 8 | |



Date Received (Date Stamp Here)

OWRD Over-the-Counter Submission Receipt

clg Herb Stahl

Applicant Name(s) & Address: Stanfield Hutterian Brothers
36345 Despain Gulch Rd, Sheridan OR 97875

Transaction Type: Transfer

Fees Received: \$ 4,500.00

Cash Check: Check No. 13106

Name(s) on Check: Same as above

Thank you for your submission. Oregon Water Resources Department (Department) staff will review your submittal as soon as possible.

If your submission is determined to be complete, you will receive a receipt for the fees paid and an acknowledgement letter stating your submittal is complete.

If determined to be incomplete, your submission and the accompanying fees will be returned with an explanation of deficiencies that must be addressed in order for the submittal to be accepted.

If you have any questions, please feel free to contact the Department's Customer Service staff at 503-986-0801 or 503-986-0810.

Sincerely,
OWRD Customer Service Staff

Submission received by: Corie Lovrien
(Name of OWRD staff)

Instructions for OWRD staff:

- Complete this Submission Receipt and make two (2) copies. Place one copy with the check/cash; and place the other copy with the submission (i.e., the application or other document).
- Date-stamp all pages. (NOTE: Do not stamp check.)
- Give this original Submission Receipt to the applicant.
- Record Submission Receipt information on the "RECEIVED OVER THE COUNTER" log sheet.
- Fold and put one copy of the Submission Receipt with check/cash into the Safe slot. Place the other copy of the Submission Receipt with submission (application/other document) in the top drawer of filing cabinet.

dalevconsulting@gmail.com

From: dalevconsulting@gmail.com
Sent: Wednesday, April 5, 2023 10:30 AM
To: 'REECE Ann L * WRD'
Cc: Arla.L.DAVIS@water.oregon.gov; herb.stahl@eotnet.net; wporfily@gmail.com
Subject: Stanfield Hutterian Brethren New Transfer App for a portion of C 87111

Hi Ann/Arla,

Today I am mailing a transfer application to the department. It is being submitted by the Stanfield Hutterian Brethren. It involves a change in place of use and an additional POD for a portion of C 87111.

The transfer application includes:

The transfer application,
An overall layout map,
Transfer maps Sheets 1-4,
Evidence of Use Affidavit,
Land Use Information Form,
Exhibit Map for Consent to Transfer for Crow property,
Carol Crow Consent to Transfer signed by Gerald Crow,
Gerald Crow Power of Attorney for Carol Crow,
Gerald and Charee Crow Consent to Transfer,
Exhibit Map for Consent to Transfer for Ramos property,
Elaine Ramos (Matilda LLC) Consent to Transfer,
Joseph Ramos Consent to Transfer,
Supplemental Form D for Echo Irrigation District,
Supplemental Form D for East Improvement District,
A check payable to OWRD for \$4500.

RECEIVED

APR 07 2023

OWRD

The submittal also includes a Transfer Reimbursement Authority Estimate Application and a check for \$125.

Regards,
Dale

DGV Consulting, PLLC
Dale VanSchoiack, PE, CWRE
2141 S. Lyle, Kennewick, WA 99337
509 627 8717
dalevconsulting@gmail.com