

**Application for Water Right
Temporary or Drought Temporary Transfer
Part 1 of 5 – Minimum Requirements Checklist**



Oregon Water Resources Department
725 Summer Street NE, Suite A
Salem, Oregon 97301-1266
(503) 986-0900
www.oregon.gov/OWRD

This temporary transfer application will be returned if Parts 1 through 5 and all required attachments are not completed and included.
For questions, please call (503) 986-0900, and ask for Transfer Section.

FOR ALL TEMPORARY TRANSFER APPLICATIONS

RECEIVED

APR 17 2023

OWRD

Check all items included with this application. (N/A = Not Applicable)

- Part 1 – Completed Minimum Requirements Checklist.
- Part 2 – Completed Temporary Transfer Application Map Checklist.
- Part 3 – Application Fee, payable by check to the Oregon Water Resources Department, and completed Fee Worksheet, page 3. Try the online fee calculator at:
http://apps.wrd.state.or.us/apps/misc/wrd_fee_calculator.
- Part 4 – Completed Applicant Information and Signature.
- Part 5 – Information about Transferred Water Rights: **How many water rights are to be transferred? 1 _____ List them here: certificate 81751 _____**
Please include a separate Part 5 for each water right. (See instructions on page 6)
- N/A For standard Temporary Transfer (one to five years) **Begin Year 2023 ___ End Year 2027 ___**
- N/A Temporary Drought Transfer (Only in counties where the Governor has declared drought)

Attachments:

- Completed Temporary Transfer Application Map.
- Completed Evidence of Use Affidavit and supporting documentation.
- Current recorded deed for the land **from** which the authorized place of use is temporarily being moved.
- N/A Affidavit(s) of Consent from Landowner(s) (if the applicant does not own the land upon which the water right is located.)
- N/A Supplemental Form D – For water rights served by or issued in the name of a district. Complete when the temporary transfer applicant is not the district.
- N/A Oregon Water Resources Department’s Land Use Information Form with approval and signature from each local land use authority in which water is to be diverted, conveyed, and/or used. Not required if water is to be diverted, conveyed, and/or used only on federal lands or if **all** of the following apply: a) a change in place of use only, b) no structural changes, c) the use of water is for irrigation only, and d) the use is located within an irrigation district or an exclusive farm use zone.
- N/A Water Well Report/Well Log for changes in point(s) of appropriation (well(s)) or additional point(s) of appropriation (if necessary to convey water to the proposed place of use).

(For Staff Use Only)
WE ARE RETURNING YOUR APPLICATION FOR THE FOLLOWING REASON(S):

___ Application fee not enclosed/insufficient	___ Map not included or incomplete
___ Land Use Form not enclosed or incomplete	___ Additional signature(s) required
___ Other/Explanation _____	___ Part _____ is incomplete

Staff: _____ Phone: _____ Date: ___/___/___

Part 2 of 5 – Temporary Transfer Application Map Checklist

Your temporary transfer application will be returned if any of the map requirements listed below are not met. OWRD

Please be sure that the temporary transfer application map you submit includes all the required items and matches the existing water right map. Check all boxes that apply.

- N/A If **more than three** water rights are involved, separate maps are needed for each water right.
- Permanent quality printed with dark ink on good quality paper.
- The size of the map can be 8½ x 11 inches, 8½ x 14 inches, 11 x 17 inches, or up to 30 x 30 inches. For 30 x 30 inch maps, one extra copy is required.
- A north arrow, a legend, and scale.
- The scale of the map must be: 1 inch = 400 feet, 1 inch = 1,320 feet; the scale of the Final Proof/Claim of Beneficial Use Map (the map used when the permit was certificated); the scale of the county assessor map if the scale is not smaller than 1 inch = 1,320 feet; or a scale that has been pre-approved by the Department.
- Township, Range, Section, ¼ ¼, DLC, Government Lot, and other recognized public land survey lines.
- Tax lot boundaries (property lines) are required. Tax lot numbers are recommended.
- Major physical features including rivers and creeks showing direction of flow, lakes and reservoirs, roads, and railroads.
- Major water delivery system features from the point(s) of diversion/appropriation such as main pipelines, canals, and ditches.
- Existing place of use that includes separate hachuring for each water right, priority date, and use including number of acres in each quarter-quarter section, government lot, or in each quarter-quarter section as projected within government lots, donation land claims, or other recognized public land survey subdivisions. If less than the entirety of the water right is being changed, a separate hachuring is needed for lands left unchanged.
- N/A Proposed temporary place of use that includes separate hachuring for each water right, priority date, and use including number of acres in each quarter-quarter section, government lot, or in each quarter-quarter section as projected within government lots, donation land claims, or other recognized public land survey subdivisions.
- Existing point(s) of diversion or well(s) with distance and bearing or coordinates from a recognized survey corner. This information can be found in your water right certificate or permit.
- N/A If you are proposing a change in point(s) of diversion or well(s) to convey water to the new temporary place of use, show the proposed location and label it clearly with distance and bearing or coordinates. If GPS coordinates are used, latitude-longitude coordinates may be expressed as either degrees-minutes-seconds with at least one digit after the decimal (example – 42°32'15.5") or degrees-decimal with five or more digits after the decimal (example – 42.53764°).

Part 4 of 5 – Applicant Information and Signature

Applicant Information

APPLICANT/BUSINESS NAME <i>Four H Organics LLC</i>		PHONE NO. <i>541-727-3200</i>	ADDITIONAL CONTACT NO.
ADDRESS <i>PO Box 148</i>		FAX NO.	
CITY <i>Malin</i>	STATE <i>OR</i>	ZIP <i>97632</i>	E-MAIL <i>Ryan.Hartman@rocketmail.com</i>
BY PROVIDING AN E-MAIL ADDRESS, CONSENT IS GIVEN TO RECEIVE ALL CORRESPONDENCE FROM THE DEPARTMENT ELECTRONICALLY. COPIES OF THE FINAL ORDER DOCUMENTS WILL ALSO BE MAILED.			

Agent Information – The agent is authorized to represent the applicant in all matters relating to this application.

AGENT/BUSINESS NAME <i>JIM CARLETON/ ON POINT SOLUTINS</i>		PHONE NO. <i>541-891-9424</i>	ADDITIONAL CONTACT NO.
ADDRESS <i>Po Box 774</i>		FAX NO.	
CITY <i>Merrill</i>	STATE <i>OR</i>	ZIP <i>97633</i>	E-MAIL <i>JCARLETONOPS@GMAIL.COM</i>
BY PROVIDING AN E-MAIL ADDRESS, CONSENT IS GIVEN TO RECEIVE ALL CORRESPONDENCE FROM THE DEPARTMENT ELECTRONICALLY. COPIES OF THE FINAL ORDER DOCUMENTS WILL ALSO BE MAILED.			

Explain in your own words what you propose to accomplish with this transfer application and why:
 transfer supplemental rights to more productive ground
 If you need additional space, continue on a separate piece of paper and attach to the application as "Attachment 1".

I (we) affirm that the information contained in this application is true and accurate.

[Signature]
 Applicant (District) signature

Jennifer Hartman
 Print Name (and Title if applicable) *Member*

4/14/23
 Date

RECEIVED
 APR 17 2023
 OWRD

 Applicant (District) signature

 Print Name (and Title if applicable)

 Date

Is the applicant the sole owner of the land on which the water right, or portion thereof, proposed for transfer is located? Yes No


If NO, include signatures of all landowners (and mailing and/or e-mail addresses if different than the applicant's) or attach affidavits of consent from all landowners or individuals/entities (and mailing and/or e-mail addresses) to which the water right(s) has been conveyed.

Check here if any of the water rights proposed for transfer are or will be located within or served by an irrigation or other water district. (NOTE: If this box is checked, you must complete and attach Supplemental Form D.)

DISTRICT NAME	ADDRESS	
CITY	STATE	ZIP

Check here if water for any of the rights supplied under a water service agreement or other contract for stored water with a federal agency or other entity.

ENTITY NAME	ADDRESS	
CITY	STATE	ZIP



To meet State Land Use Consistency Requirements, you must list all local governments (each county, city, municipal corporation, or tribal government) within whose jurisdiction water will be diverted, conveyed and/or used.

ENTITY NAME	ADDRESS	
CITY	STATE	ZIP

ENTITY NAME	ADDRESS	
CITY	STATE	ZIP

RECEIVED
APR 17 2023
OWRD

INSTRUCTIONS for editing the Application Form

To add lines to tables within the forms or to copy and paste additional Part 5 pages, please **save the application form to your computer**. Unlock the document by using one of the following instructions for your Microsoft Word software version:

Microsoft Word 2003

Unlock the document by one of the following:

- Using the **Tools** menu => click **Unprotect Document**;
- OR
- Using the **Forms** toolbar => click on the **Protect/Unprotect** icon.

To relock the document to enable the checkboxes to work, you will need to:

- Using the **Tools** menu => click **Protect Document**;
- OR
- Using the **Forms** toolbar => click on the **Protect/Unprotect** icon.

Microsoft Word 2007

- Unlock the document by clicking the **Review** tab, then click **Protect Document**, then click **Stop Protect**
- To relock the document, click **Editing Restrictions**, then click **Allow Only This Type of Editing**, select **Filling In Forms** from the drop-down menu, then check **Yes, Start Enforcing Protection**.

Microsoft Word 2010

- Unlock the document by clicking the **Review** tab; toggle the **Restrict Editing** icon at the upper right, then click **Stop Protect** at the bottom right. Then uncheck the "**Allow only this type of editing in the document: Filling in forms**" in the "Editing restrictions" section on the right-hand list of options.
- To relock the document, check the **Editing Restrictions/Allow Only This Type of Editing/Filling In Forms** box from the drop-down menu, then check **Yes, Start Enforcing Protection**. You do not need to assign a password for the editing restrictions.

Other Alternatives:

- Photocopy pages or tables in Part 5, ~~mark through~~ any non-applicable information, insert/attach photocopied pages to document in the appropriate location, and manually amend page numbers as necessary (e.g. Page ~~5~~ 6 of ~~9~~ 10).
- You may refer to additional attachments that you may include, such as separately produced tables or spreadsheets to convey large numbers of rows of place of use listings, owner/property parcels, etc. You may contact the Department at 503-986-0900 and ask for Transfer Staff if you have questions.

RECEIVED

APR 17 2023

OWRD

Once the application has been unlocked, you may:

- add rows to tables using the Table tools, and
- select and copy the pages of Part 5 and paste as many additional sets of Part 5 pages as needed at the end of the application.

After editing, re-lock the document to enable checkboxes to work.

Part 5 of 5 – Water Right Information

Please use a separate Part 5 for each water right being changed. See instructions on page 6, to copy and paste additional Part 5s, or to add rows to tables within the form.

Water Right Certificate #81751

RECEIVED
APR 17 2023
OWRD

Description of Water Delivery System

System capacity: _____ cubic feet per second (cfs) **OR**
2200 gallons per minute (gpm)

Describe the current water delivery system or the system that was in place at some time within the last five years. Include information on the pumps, canals, pipelines, and sprinklers used to divert, convey, and apply the water at the authorized place of use. Pumps pipe and sprinklers _____

Table 1. Location of Authorized and Proposed Point(s) of Diversion (POD) or Appropriation (POA)
(Note: If the POD/POA name is not specified on the certificate, assign it a name or number here.)

POD/POA Name or Number	Is this POD/POA Authorized on the Certificate or is it Proposed?	If POA, OWRD Well Log ID# (or Well ID Tag # L-____)	Twps	Rng	Sec	¼	¼	Tax Lot, DLC or Gov't Lot	Measured Distances (from a recognized survey corner)
Haught	<input checked="" type="checkbox"/> Authorized <input type="checkbox"/> Proposed	Klam 10680	40 S	12 E	30	NE	SE	1100	1330 ft N and 132 ft W from SE corner sec 30
sturm	<input type="checkbox"/> Authorized <input checked="" type="checkbox"/> Proposed	Klam 57553	41 S	12 E	11	SE	NE	900	1388 ft S and 1206 ft W From NE corner sec 11
	<input type="checkbox"/> Authorized <input type="checkbox"/> Proposed								
	<input type="checkbox"/> Authorized <input type="checkbox"/> Proposed								

Check all type(s) of temporary change(s) proposed below (change "CODES" are provided in parentheses):

- Place of Use (POU)
- Appropriation/Well (POA)
- Point of Diversion (POD)
- Additional Point of Appropriation (APOA)
- Additional Point of Diversion (APOD)

Check all type(s) of temporary change(s) due to drought proposed below (change "CODES" are provided in parentheses):

- Place of Use (POU)
- Point of Appropriation/Well (POA)
- Character of Use (USE)
- Additional Point of Appropriation (APOA)
- Point of Diversion (POD)
- Additional Point of Diversion (APOD)

Will all of the proposed changes affect the entire water right?

- Yes Complete only the Proposed ("to" lands) section of Table 2 on the next page. Use the "CODES" listed above to describe the proposed changes.
- Complete all of Table 2 to describe the portion of the water right to be changed.

Please use and attach additional pages of Table 2 as needed.
See page 6 for instructions.

Do you have questions about how to fill-out the tables?
Contact the Department at 503-986-0900 and ask for Transfer Staff.

Table 2. Description of Temporary Changes to Water Right Certificate # 80751

List only the part of the right that will be changed. For the acreage in each ¼ ¼, list the change proposed. If more than one change, specify the acreage associated with each change. If more than one POD/POA, specify the acreage associated with each POD/POA.

AUTHORIZED (the "from" or "off" lands) The listing that appears on the Certificate BEFORE PROPOSED CHANGES List only that part or portion of the water right that will be changed.											Proposed Changes (see "CODES" from previous page)	PROPOSED (the "to" or "on" lands) The listing as it would appear AFTER PROPOSED CHANGES are made.														
Twp	Rng	Sec	¼ ¼	Tax Lot	Gvt Lot or DLC	Acres	Type of USE listed on Certificate	POD(s) or POA(s) (name or number from Table 1)	Priority Date	Twp		Rng	Sec	¼ ¼	Tax Lot	Gvt Lot or DLC	Acres	New Type of USE	POD(s)/ POA(s) to be used (from Table 1)	Priority Date						
EXAMPLE																										
2	S	9	E	15	NW	100		15.0	Irrigation	POD #1 POD #2	1901	POU/POD	2	S	9	E	1	NW	NW	500	1	10.0		POD #5	1901	
"	"	"	"	"	"	"	"	"	EXAMPLE	"	"	"	2	S	9	E	2	SW	NW	500		5.0		POD #6	1901	
40	s	12	E	29	Sw SW	1000		20.6	Irrigation	Haught	1992	Poa/pou	41	S	12	E	11	SW	NE	900		12.2	IRRIGATION	STURM	1992	
40	s	12	E	29	SE SW	1000		36.1	irrigation	Haught	1992	Poa/pou	41	S	12	E	11	SE	NE	900		8.3	IRRIGATION	STURM	1992	
40	s	12	E	29	SW SE	1000		30.0	irrigation	Haught	1992	Poa/pou	41	S	12	E	12	SW	NE	400		20.4	IRRIGATION	STURM	1992	
40	s	12	E	30	SW SE	1100		14.0	Irrigation	Haught	1992	Poa/pou	41	S	12	E	12	SE	NW	400		22.9	IRRIGATION	STURM	1992	
														41	S	12	E	13	NE	NW	1000		36.9	IRRIGATION	STURM	1992
						TOTAL ACRES	100.7							TOTAL ACRES	100.7											

Additional remarks:

RECEIVED

APR 17 2023

OWRD


RECEIVED
APR 17 2023

For Place of Use Changes

Are there other water right certificates, water use permits or ground water registrations associated with the "from" or the "to" lands? Yes No

If YES, list the certificate, water use permit, or ground water registration numbers:

OWRD



Pursuant to ORS 540.525, any "layered" water use such as an irrigation right that is supplemental to a primary right proposed for temporary transfer can be included in the transfer or remain unused on the authorized place of use. If the primary water right does not revert soon enough to allow use of the supplemental right within five years, the supplemental right shall become subject to cancellation for nonuse under ORS 540.610.

If a change in point(s) of appropriation (well(s)) or additional point(s) of appropriation is necessary to convey the water to the new temporary place of use you must provide:

- Well log(s) for each authorized and proposed well(s) that are clearly labeled and associated with the corresponding well(s) in Table 1 above and on the accompanying application map. (Tip: You may search for well logs on the Department's web page at: http://apps.wrd.state.or.us/apps/gw/well_log/Default.aspx)

AND/OR

- Describe the construction of the authorized and proposed well(s) in Table 3 below for any well that does not have a well log. For a *proposed well(s) not yet constructed or built*, provide "a best estimate" for each requested information element in the table. The Department recommends you consult a licensed well driller, geologist, or certified water right examiner to assist with assembling the information necessary to complete Table 3.

Table 3. Construction of Point(s) of Appropriation

Any well(s) in this listing must be clearly tied to corresponding well(s) described in Table 1 and shown on the accompanying application map. Failure to provide the information will delay the processing of your transfer application until it is received. The information is necessary for the Department to assess whether the proposed well(s) will access the same source aquifer as the authorized point(s) of appropriation (POA). The Department is prohibited by law from approving POA changes that do not access the same source aquifer.

Proposed or Authorized POA Name or Number	Is well already built? (Yes or No)	If an existing well, OWRD Well ID Tag No. L-___	Total well depth	Casing Diameter	Casing Intervals (feet)	Seal depth(s) (intervals)	Perforated or screened intervals (in feet)	Static water level of completed well (in feet)	Source aquifer (sand, gravel, basalt, etc.)	Well-specific rate (cfs or gpm). If less than full rate of water right
Authorized Haught	yes	Klam 10680	600	12	20			222		2200
Proposed Sturm	yes	L-103752	875	16				144		1760 Gpm

Klamath Basin/County Drought Transfer Applications

RECEIVED

APR 17 2023

OWRD

Table 4. Klamath Basin/County Well Information (DROUGHT TRANSFER APPLICATIONS ONLY)

Is there currently a flowmeter installed on each of the POAs listed in Table 1 of this application? Yes No*

**Please note that watermaster staff will visit the well to confirm flowmeter presence. Where possible, watermaster staff will take a static water level measurement. Alterations to the well head may be required in order to make the water level measurements.*

For each well, please provide a description of the flowmeter location, the serial number, the current flowmeter reading and the date the reading was taken in the table below.

OWNER'S WELL NAME OR NUMBER.	WELL TAG NUMBER (IF AVAILABLE)	WELL LOG ID (E.G., KLAM 1234)	FLOWMETER SERIAL NUMBER	FLOWMETER READING	FLOWMETER DATE	FLOWMETER LOCATION

FOUR H ORGANIC LLC
PO BOX 148
MALIN OR 97632-0148



Inquiries? Call your
Business Solutions Team
Toll free 1-866-870-3419,
M-F, 6am-6pm PT
pacificpower.net



BILLING DATE: Aug 17, 2022
ACCOUNT NUMBER: 02463503-0013
DUE DATE: Sep 2, 2022
AMOUNT DUE: \$7,356.83



Your Balance With Us

Previous Account Balance	8,658.13
Payments/Credits	-8,658.13
New Charges	+7,356.83
Current Account Balance	\$7,356.83

Payments Received

DATE	DESCRIPTION	AMOUNT
Aug 16, 2022	Payment Received - Thank You	8,658.13
Total Payments		\$8,658.13

Summary of Account Activity

ITEM 1 ELECTRIC SERVICE	E5488 Pickett Rd # 215HP Malin OR Horse Power Rating : 0215.0 Schedule F41 METER # 74266703	7,205.24
ITEM 3 ELECTRIC SERVICE	29029 Pickett Rd Malin OR Residential Schedule 4 METER # 78418333	94.59
ITEM 4 ELECTRIC SERVICE	17425 Harpold Rd Malin OR Residential Schedule 4 METER # 78855613	57.00

Manage your account with ease

Popular billing options include Auto Pay, Equal Pay and choice of due dates. You can even earn a credit each month when you sign up for paperless billing. See details and enroll at pacificpower.net/billoptions

Looking for other ways to pay?

Visit pacificpower.net/pay for all your options. You can choose to pay on your device using our mobile app, on our website, at a pay station in your community, or pay over the phone by calling 1-888-221-7070.

RECEIVED

APR 17 2023

OWRD

See reverse

Write account number on check & mail to: Pacific Power, PO Box 26000, Portland, OR 97256-0001

RETAIN THIS PORTION FOR YOUR RECORDS.

RETURN THIS PORTION WITH YOUR PAYMENT.

↑ INSERT THIS EDGE FIRST ↑

Late Payment Charge for Oregon
A late payment charge of 2.0% may be charged on any balance not paid in full each month.

Change of Mailing Address or Phone?
Check here & provide information on back.



PACIFIC POWER
PO BOX 26000
PORTLAND OR 97256-0001



Account Number: 02463503-0013

Date Due: Sep 2, 2022

AMOUNT DUE: \$7,356.83

Please enter the amount enclosed.

FOUR H ORGANIC LLC
PO BOX 148
MALIN OR 97632-0148

02463503-0013-835-000735683



Questions about your bill: Call toll free 1-866-870-3419 pacificpower.net

BILLING DATE: **Aug 17, 2022** ACCOUNT NUMBER: **02463503-001 8** DUE DATE: **Sep 2, 2022** AMOUNT DUE: **\$7,356.83**

Detailed Account Activity

ITEM 1 - ELECTRIC SERVICE

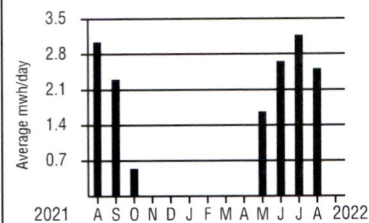
E5488 Pickett Rd # 215HP Malin OR
 Horse Power Rating : 0215.0 Schedule F41
 Service ID: 360871213-002

METER NUMBER	SERVICE PERIOD		ELAPSED DAYS	METER READINGS		METER MULTIPLIER	AMOUNT USED THIS MONTH
	From	To		Previous	Current		
74266703	Jul 15, 2022	Aug 16, 2022	32	32257	34263	40.0	80,240 kwh
74266703	Demand	Aug 16, 2022			3.784	40.0	151 kw
74266703	Reactive	Aug 16, 2022			2.489	40.0	100 kvar

Next scheduled read date: 09-15. Date may vary due to scheduling or weather.

NEW CHARGES - 08/22	UNITS	COST PER UNIT	CHARGE
Delivery Charge	80,240 kwh	0.0358500	2,876.60
Reactive Power Charge	40 kvar	0.6500000	26.00
Supply Energy Secondary	80,240 kwh	0.0460800	3,697.46
Federal Tax Act Adjustment	80,240 kwh	-0.0007000	-56.17
Oregon Corp Activities Tax Adj		0.0054000	35.34
System Benefits Charge	80,240 kwh	0.0054500	437.31
Public Purpose		0.0150000	105.25
Low Income Assistance	80,240 kwh	0.0010400	83.45
(Season End Estimated Charge Is \$2,220.30)			
Total New Charges			7,205.24

Historical Data - ITEM 1



Your Average Daily kwh Usage by Month

PERIOD ENDING	AUG 2022	AUG 2021
Avg. Daily Temp.	72	70
Total kwh	80240	97480
Avg. kwh per Day	2508	3046
Cost per Day	\$225.16	\$273.34

RECEIVED
APR 17 2023
OWRD

New Mailing Address or Phone?

Please print your new information below and check the box on the reverse side of this Payment Stub. Thank you.

ACCOUNT NUMBER: **02463503-001 8**

 LAST FIRST M.I.

 NEW STREET ADDRESS

 CITY

 ST ZIP TELEPHONE NUMBER

This product contains fiber from well-managed, independently certified forests.



Questions about your bill: Call toll free 1-866-870-3419 pacificpower.net

BILLING DATE: **Aug 17, 2022** ACCOUNT NUMBER: [REDACTED] DUE DATE: **Sep 2, 2022** AMOUNT DUE: **\$7,356.83**

ITEM 3 - ELECTRIC SERVICE

29029 Pickett Rd Malin OR
Residential Schedule 4

METER NUMBER	SERVICE PERIOD		ELAPSED DAYS	METER READINGS		METER MULTIPLIER	AMOUNT USED THIS MONTH
	From	To		Previous	Current		
78418333	Jul 15, 2022	Aug 16, 2022	32	70001	70931	1.0	930 kwh

Next scheduled read date: 09-15. Date may vary due to scheduling or weather.

NEW CHARGES - 08/22	UNITS	COST PER UNIT	CHARGE
Basic Charge - Single Phase			9.50
Delivery Charge	930 kwh	0.0462500	43.01
Supply Energy Charge Block 1 for 32 day(s)	930 kwh	0.0480900	44.72
Federal Tax Act Adjustment	930 kwh	-0.0006300	-0.59
Oregon Corp Activities Tax Adj		0.0054000	0.52
System Benefits Charge	930 kwh	0.0058800	5.47
Public Purpose		0.0150000	1.54
Low Income Assistance			1.04
B P A Columbia River Benefits for 32 day(s)	930 kwh	-0.0114200	-10.62
Total New Charges			94.59

ITEM 4 - ELECTRIC SERVICE

17425 Harpold Rd Malin OR
Residential Schedule 4

METER NUMBER	SERVICE PERIOD		ELAPSED DAYS	METER READINGS		METER MULTIPLIER	AMOUNT USED THIS MONTH
	From	To		Previous	Current		
78855613	Jul 15, 2022	Aug 16, 2022	32	35553	36066	1.0	513 kwh

Next scheduled read date: 09-15. Date may vary due to scheduling or weather.

NEW CHARGES - 08/22	UNITS	COST PER UNIT	CHARGE
Basic Charge - Single Phase			9.50
Delivery Charge	513 kwh	0.0462500	23.73
Supply Energy Charge Block 1 for 32 day(s)	513 kwh	0.0480900	24.67
Federal Tax Act Adjustment	513 kwh	-0.0006300	-0.32
Oregon Corp Activities Tax Adj		0.0054000	0.31
System Benefits Charge	513 kwh	0.0058800	3.02
Public Purpose		0.0150000	0.91
Low Income Assistance			1.04
B P A Columbia River Benefits for 32 day(s)	513 kwh	-0.0114200	-5.86
Total New Charges			57.00

Wildfire safety & preparedness

Safety is a community effort that takes all of us working together. As we're taking steps to continue to mitigate wildfire risks by strengthening our system, pruning more trees and partnering with state and local agencies on emergency preparedness, it's also important for you to update your contact information and sign up for alerts with us.

Other ways to take action at home: Make a plan, create defensible space, and plan for medical needs. Consider a backup generator if your medical equipment requires electricity. Signing up for reverse notifications if an emergency happens is easy and free. Check your local emergency management or public safety website for more information on how to sign up.

Visit our wildfire safety resource center to access an easy-to-use interactive map showing Public Safety Power Shutoff areas, outage preparation checklists, and view the 7-day forecasts for designated areas at pacificpower.net/wildfiresafety.

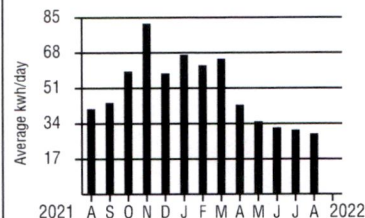
Seguridad y preparación

La seguridad es un esfuerzo comunitario que nos hace trabajar juntos. A medida que estamos tomando pasos para seguir mitigando los riesgos de incendios forestales mediante el fortalecimiento de nuestro sistema, apodando mas arboles y colaborando con agencias estatales y locales en la preparación para emergencias, también es importante que actualice su información de contacto y se registre para recibir nuestras alertas.

Otras formas de tomar medidas en casa: Haga un plan, mantenga un espacio defendible, y planifique para necesidades médicas. Considere como respaldo un generador si su equipo médico requiere electricidad. Registrarse para recibir notificaciones inversas si ocurre una emergencia es fácil y gratuito.

Visite nuestro centro de recursos de seguridad contra incendios forestales para acceder un mapa interactivo fácil de usar que


Historical Data - ITEM 3



Your Average Daily kwh Usage by Month

PERIOD ENDING	AUG 2022	AUG 2021
Avg. Daily Temp.	72	70
Total kwh	930	1321
Avg. kwh per Day	29	41
Cost per Day	\$2.96	\$4.34

Historical Data - ITEM 4



Your Average Daily kwh Usage by Month

PERIOD ENDING	AUG 2022	AUG 2021
Avg. Daily Temp.	72	70
Total kwh	513	0
Avg. kwh per Day	16	0
Cost per Day	\$1.78	\$0.00

RECEIVED

APR 17 2023

OWRD

Land Use Information Form



Oregon Water Resources Department
725 Summer Street NE, Suite A
Salem, Oregon 97301-1266
(503) 986-0900
www.oregon.gov/OWRD

RECEIVED

APR 17 2023

OWRD

NOTE TO APPLICANTS

In order for your application to be processed by the Water Resources Department (WRD), this Land Use Information Form must be completed by a local government planning official in the jurisdiction(s) where your water right will be used and developed. The planning official may choose to complete the form while you wait, or return the receipt stub to you. Applications received by WRD without the Land Use Form or the receipt stub will be returned to you. Please be aware that your application will not be approved without land use approval.

This form is NOT required if:

- 1) Water is to be diverted, conveyed, and/or used only on federal lands; **OR**
- 2) The application is for a water right transfer, allocation of conserved water, exchange, permit amendment, or ground water registration modification, and **all** of the following apply:
 - a) The existing and proposed water use is located entirely within lands zoned for exclusive farm-use or within an irrigation district;
 - b) The application involves a change in place of use only;
 - c) The change does not involve the placement or modification of structures, including but not limited to water diversion, impoundment, distribution facilities, water wells and well houses; **and**
 - d) The application involves irrigation water uses only.

NOTE TO LOCAL GOVERNMENTS

The person presenting the attached Land Use Information Form is applying for or modifying a water right. The Water Resources Department (WRD) requires its applicants to obtain land-use information to be sure the water rights do not result in land uses that are incompatible with your comprehensive plan. Please complete the form or detach the receipt stub and return it to the applicant for inclusion in their water right application. You will receive notice once the applicant formally submits his or her request to the WRD. The notice will give more information about WRD's water rights process and provide additional comment opportunities. You will have 30 days from the date of the notice to complete the land-use form and return it to the WRD. If no land-use information is received from you within that 30-day period, the WRD may presume the land use associated with the proposed water right is compatible with your comprehensive plan. Your attention to this request for information is greatly appreciated by the Water Resources Department. If you have any questions concerning this form, please contact the WRD's Customer Service Group at 503-986-0801.

Land Use Information Form



Oregon Water Resources Department
 725 Summer Street NE, Suite A
 Salem, Oregon 97301-1266
 (503) 986-0900
 www.oregon.gov/OWRD

RECEIVED
APR 17 2023

Applicant(s): FOUR H ORGANICS LLC

Mailing Address: PO BOX 148

OWRD

City: MALIN State: OR Zip Code: 97633 Daytime Phone: 541-723-3200

A. Land and Location

Please include the following information for all tax lots where water will be diverted (taken from its source), conveyed (transported), and/or used or developed. Applicants for municipal use, or irrigation uses within irrigation districts may substitute existing and proposed service-area boundaries for the tax-lot information requested below.

Township	Range	Section	¼ ¼	Tax Lot #	Plan Designation (e.g., Rural Residential/RR-5)	Water to be:	Proposed Land Use:
40 S	12 E	29	SW SW SE SW	1000	EFU	<input checked="" type="checkbox"/> Diverted <input type="checkbox"/> Conveyed <input type="checkbox"/> Used	IRRIGATION
40 S	12 E	29 30	SW SE SW SE	1000 1100	EFU	<input checked="" type="checkbox"/> Diverted <input type="checkbox"/> Conveyed <input type="checkbox"/> Used	IRRIGATION
41 S	12 E	11	SW NE SE NE	900	EFU	<input type="checkbox"/> Diverted <input type="checkbox"/> Conveyed <input checked="" type="checkbox"/> Used	IRRIGATION
41S	12 E	12 12 13	SW NE SE NW NE NW	400 400 1000	EFU	<input type="checkbox"/> Diverted <input type="checkbox"/> Conveyed <input checked="" type="checkbox"/> Used	IRRIGATION

List all counties and cities where water is proposed to be diverted, conveyed, and/or used or developed:

KLAMATH

B. Description of Proposed Use

Type of application to be filed with the Water Resources Department:

- Permit to Use or Store Water
 Water Right Transfer
 Permit Amendment or Ground Water Registration Modification
 Limited Water Use License
 Allocation of Conserved Water
 Exchange of Water

Source of water: Reservoir/Pond Ground Water Surface Water (name) _____

Estimated quantity of water needed: 250 cubic feet per second gallons per minute acre-feet

Intended use of water: Irrigation Commercial Industrial Domestic for _____ household(s)
 Municipal Quasi-Municipal Instream Other _____

Briefly describe:

TEMPORARY TRANSFER OF SUPPLEMENTAL WATER RIGHT



Note to applicant: If the Land Use Information Form cannot be completed while you wait, please have a local government representative sign the receipt at the bottom of the next page and include it with the application filed with the Water Resources Department.

See bottom of Page 3. →

For Local Government Use Only

The following section must be completed by a planning official from each county and city listed unless the project will be located entirely within the city limits. In that case, only the city planning agency must complete this form. This deals only with the local land-use plan. Do not include approval for activities such as building or grading permits.

Please check the appropriate box below and provide the requested information

- Land uses to be served by the proposed water uses (including proposed construction) are allowed outright or are not regulated by your comprehensive plan. Cite applicable ordinance section(s):
- Land uses to be served by the proposed water uses (including proposed construction) involve discretionary land-use approvals as listed in the table below. (Please attach documentation of applicable land-use approvals which have already been obtained. Record of Action/land-use decision and accompanying findings are sufficient.) **If approvals have been obtained but all appeal periods have not ended, check "Being pursued."**

Type of Land-Use Approval Needed (e.g., plan amendments, rezones, conditional-use permits, etc.)	Cite Most Significant, Applicable Plan Policies & Ordinance Section References	Land-Use Approval:	
	RECEIVED	<input type="checkbox"/> Obtained <input type="checkbox"/> Denied	<input type="checkbox"/> Being Pursued <input type="checkbox"/> Not Being Pursued
	APR 17 2023	<input type="checkbox"/> Obtained <input type="checkbox"/> Denied	<input type="checkbox"/> Being Pursued <input type="checkbox"/> Not Being Pursued
	OWRD	<input type="checkbox"/> Obtained <input type="checkbox"/> Denied	<input type="checkbox"/> Being Pursued <input type="checkbox"/> Not Being Pursued
		<input type="checkbox"/> Obtained <input type="checkbox"/> Denied	<input type="checkbox"/> Being Pursued <input type="checkbox"/> Not Being Pursued
		<input type="checkbox"/> Obtained <input type="checkbox"/> Denied	<input type="checkbox"/> Being Pursued <input type="checkbox"/> Not Being Pursued

Local governments are invited to express special land-use concerns or make recommendations to the Water Resources Department regarding this proposed use of water below, or on a separate sheet.

Name: Libby Gallagher Title: Planner II
 Signature: Libby Gallagher Phone: 541-851-3674 Date: 4/13/23
 Government Entity: Klamath County Planning Dept.

Note to local government representative: Please complete this form or sign the receipt below and return it to the applicant. If you sign the receipt, you will have 30 days from the Water Resources Department's notice date to return the completed Land Use Information Form or WRD may presume the land use associated with the proposed use of water is compatible with local comprehensive plans.



Receipt for Request for Land Use Information

Applicant name: _____
 City or County: _____ Staff contact: _____
 Signature: _____ Phone: _____ Date: _____

STATE OF OREGON
WATER WELL REPORT
 (as required by ORS 537.765)

KLAM
10680

MAR - 4 1993

Haught 4/8/12E/300

WATER RESOURCES DEPT.

(START CARD) # 34480

SALEM, OREGON

(1) OWNER:

Well Number _____
 Name Warren Haught
 Address P.O. Box 71
 City Malin State OR Zip 97632

(2) TYPE OF WORK:

New Well Deepen Recondition Abandon

(3) DRILL METHOD:

Rotary Air Rotary Mud Cable
 Other _____

(4) PROPOSED USE:

Domestic Community Industrial Irrigation
 Thermal Injection Other _____

(5) BORE HOLE CONSTRUCTION:

Special Construction approval Yes No Depth of Completed Well 600 ft.
 Explosives used Yes No Type _____ Amount _____

HOLE			SEAL			Amount sacks or pounds
Diameter	From	To	Material	From	To	
12	0	587				
8	587	600				

How was seal placed: Method A B C D E
 Other _____

Backfill placed from _____ ft. to _____ ft. Material _____
 Gravel placed from _____ ft. to _____ ft. Size of gravel _____

(6) CASING/LINER:

	Diameter	From	To	Gauge				
					Steel	Plastic	Welded	Threaded
Casing:	12	0	20	.250	<input checked="" type="checkbox"/>	<input type="checkbox"/>	<input type="checkbox"/>	<input type="checkbox"/>
Liner:					<input type="checkbox"/>	<input type="checkbox"/>	<input type="checkbox"/>	<input type="checkbox"/>

Final location of shoe(s) _____

(7) PERFORATIONS/SCREENS:

Perforations Method _____
 Screens Type _____ Material _____

From	To	Slot size	Number	Diameter	Tele/pipe size	Casing	Liner
						<input type="checkbox"/>	<input type="checkbox"/>

(8) WELL TESTS: Minimum testing time is 1 hour

Pump Bailer Air Flowing Artesian

Yield gal/min	Drawdown	Drill stem at	Time
<u>2200</u>	<u>20</u>		<u>1 hr</u>

Temperature of Water 68 Depth Artesian Flow Found _____
 Was a water analysis done? Yes By whom _____
 Did any strata contain water not suitable for intended use? Too little
 Salty Muddy Odor Colored Other _____
 Depth of strata: _____

(9) LOCATION OF WELL by legal description:

County Klamath Latitude _____ Longitude _____
 Township 41S N or S. Range 12E E or W. WM.
 Section 30 NW 1/4 SE 1/4
 Tax Lot _____ Lot _____ Block _____ Subdivision _____
 Street Address of Well (or nearest address) _____

(10) STATIC WATER LEVEL:

222 ft. below land surface. Date 1/27/93
 Artesian pressure _____ lb. per square inch. Date _____

(11) WATER BEARING ZONES:

Depth at which water was first found _____

From	To	Estimated Flow Rate	SWL

(12) WELL LOG:

Ground elevation _____

Material	From	To	SWL
Reamed Hole from 8" to 12"	250	587	
		587	

RECEIVED

APR 17 2023

OWRD

Date started 1/2/93 Completed 2/9/93

(unbonded) Water Well Constructor Certification:

I certify that the work I performed on the construction, alteration, or abandonment of this well is in compliance with Oregon well construction standards. Material used and information reported above are true to my best knowledge and belief.

Signed _____ WWC Number _____
 Date _____

(bonded) Water Well Constructor Certification:

I accept responsibility for the construction, alteration, or abandonment work performed on this well during the construction dates reported above. All work performed during this time is in compliance with Oregon well construction standards. This report is true to the best of my knowledge and belief.

Signed Larry J. Wilson WWC Number 1228
 Date 2/10/93

STATE OF OREGON
WATER SUPPLY WELL REPORT

KLAM 57553

WELL LABEL # L 103752
START CARD # 206151
ORIGINAL LOG # 53738 K

(ORS 537.765 & OAR 690-205-0210)
Instructions for completing this report are on the last page of this form.

Sturm

(1) LANDOWNER Owner Well I.D.
First Name Chris Last Name STURM
Company EBR Hay Sales
Address 21797 Morelock Rd
City Malin State OR Zip 97632

(2) TYPE OF WORK New Conversion Deepening
 Alteration (complete Sections 2a & 10) Abandonment (complete Section 5a)

(2a) PRE-ALTERATION: Well Depth 770 ft.
Seal Material Bent
Casing Type: Steel Plastic Other
Casing Gauge .250 Casing Diameter 16

(3) DRILL METHOD Rotary Air Rotary Mud Auger
 Cable Cable Mud Reverse Rotary Other

(4) PROPOSED USE Domestic Irrigation Community
 Industrial/Commercial Livestock Dewatering Injection
 Thermal Other

(5) BORE HOLE CONSTRUCTION
Depth of Completed Well 875 ft. Special Standard: Yes (attach copy)

BORE HOLE			SEAL				
Dia	From	To	Material	From	To	Amount	Scks/lbs
<u>20</u>	<u>0</u>	<u>320</u>	<u>Cement</u>	<u>0</u>	<u>240</u>	<u>37</u>	<u>grds</u>
<u>15"</u>	<u>320</u>	<u>267</u>	<u>-</u>	<u>-</u>	<u>-</u>	<u>-</u>	<u>-</u>
<u>12</u>	<u>267</u>	<u>875</u>	<u>-</u>	<u>-</u>	<u>-</u>	<u>-</u>	<u>-</u>

How was seal placed: Method A B C D E
 Other
Backfill placed from _____ ft. to _____ ft. Material _____
Filter pack from _____ ft. to _____ ft. Material _____ Size _____

(5a) ABANDONMENT USING UNHYDRATED BENTONITE:
Calculated Amount Proposed to be Used: _____ sacks/lbs
Actual Amount Used: _____ sacks/lbs

(6) CASING/LINER

Csng	Linr	Dia	+	From	To	Gauge	Steel	Plastic	Welded	Thrd
<u>16</u>	<u>7</u>	<u>1</u>		<u>335</u>	<u>335</u>	<u>.375</u>	<u>X</u>		<u>X</u>	

Shoe Inside Outside Other Location of shoe(s) RECEIVED
Temporary casing Yes Diameter _____ From _____ To _____

(7) PERFORATIONS/SCREENS
Perforations Method _____
Screens Type _____ Material OWRD

Perf	Scrn	Csng	Linr	Screen Dia	From	To	Screen/slot width	Slot length	# of slots	Tele/pipe size

(8) WELL TESTS: Minimum testing time is 1 hour
 Pump Bailer Air Flowing Artesian
Yield gal/min 1700 Drawdown _____ Drill stem/Pump depth _____ Duration (hr) _____

Temperature _____ °F Lab analysis Yes By _____
Water quality concerns? Yes (describe below) TDS _____ ppm
From _____ To _____ Description _____ Amount 19 Units 2010

(9) LOCATION OF WELL (legal description)
County Klamath Twp 41 N of S Range 12 E of W.W.M.
Sec 11 SE 1/4 of the NE 1/4 Tax Lot 900
Tax Map Number _____ Lot _____
Lat _____ " or _____ DMS or DD
Long _____ " or _____ DMS or DD

Street Address of Well (or nearest address) 1/2 mile east of Morelock Rd on Malin Loop Rd

(10) STATIC WATER LEVEL

	Date	SWL (psi)	+	SWL (ft)
Existing Well/Pre-Alteration	<u>5-12-2010</u>			<u>144</u>
Completed Well	<u>5-25-2010</u>			<u>144</u>

Flowing Artesian? Yes Dry Hole? Yes

WATER BEARING ZONES Depth water was first found _____

SWL Date	From	To	Est Flow	SWL (psi)	+	SWL (ft)
<u>144</u>	<u>806</u>	<u>816</u>	<u>200</u>			<u>144</u>
	<u>861</u>	<u>873</u>	<u>200</u>			<u>144</u>

(11) WELL LOG Ground Elevation _____

Material	From	To
<u>Basalt med blk</u>	<u>770</u>	<u>806</u>
<u>Lava Red</u>	<u>806</u>	<u>816</u>
<u>Basalt fract med</u>	<u>816</u>	<u>844</u>
<u>Lava Brn</u>	<u>844</u>	<u>861</u>
<u>Lava-Red-brwn-fract</u>	<u>861</u>	<u>873</u>
<u>Clay soft brown</u>	<u>873</u>	<u>875</u>

Date Started 5-12-2010 Completed 5-25-2010

(unbonded) Water Well Constructor Certification
I certify that the work I performed on the construction, deepening, alteration, or abandonment of this well is in compliance with Oregon water supply well construction standards. Materials used and information reported above are true to the best of my knowledge and belief.

License Number 703 Date 6-2-2010
Signed _____

(bonded) Water Well Constructor Certification
I accept responsibility for the construction, deepening, alteration, or abandonment work performed on this well during the construction dates reported above. All work performed during this time is in compliance with Oregon water supply well construction standards. This report is true to the best of my knowledge and belief.

License Number 703 Date 6-2-2010
Signed _____
Contact Info. (optional)

Stadelis h2o GRP
Chuck Stadelis



MT099589CT

THIS SPACE RESERVED FOR RECORDING USE

2014-003162
Klamath County, Oregon
04/10/2014 10:55:56 AM
Fee: \$52.00

After recording return to:

Four H Organics, LLC, an Oregon limited liability company

P.O. Box 148

Malin, OR 97632

Until a change is requested all tax statements shall be sent to the following address:

Four H Organics, LLC, an Oregon limited liability company

P.O. Box 148

Malin, OR 97632

Escrow No. MT99589-KR

Title No. 0099589

SWD r.020212

RECEIVED

APR 17 2023

OWRD

STATUTORY WARRANTY DEED

American AGCredit, FLCA,

Grantor(s), hereby convey and warrant to

Four H Organics, LLC, an Oregon limited liability company,

Grantee(s), the following described real property in the County of **KLAMATH** and State of Oregon free of encumbrances except as specifically set forth herein:

SEE EXHIBIT A WHICH IS MADE A PART HEREOF BY THIS REFERENCE

The true and actual consideration for this conveyance is **\$1,200,000.00**.

The above-described property is free of encumbrances except all those items of record, if any, as of the date of this deed and those shown below, if any:

Exhibit

929 3129

BEFORE SIGNING OR ACCEPTING THIS INSTRUMENT, THE PERSON TRANSFERRING FEE TITLE SHOULD INQUIRE ABOUT THE PERSON'S RIGHTS, IF ANY, UNDER ORS 195.300, 195.301 AND 195.305 TO 195.336 AND SECTIONS 5 TO 11, CHAPTER 424, OREGON LAWS 2007, SECTIONS 2 TO 9 AND 17, CHAPTER 855, OREGON LAWS 2009, AND SECTIONS 2 TO 7, CHAPTER 8, OREGON LAWS 2010. THIS INSTRUMENT DOES NOT ALLOW USE OF THE PROPERTY DESCRIBED IN THIS INSTRUMENT IN VIOLATION OF APPLICABLE LAND USE LAWS AND REGULATIONS. BEFORE SIGNING OR ACCEPTING THIS INSTRUMENT, THE PERSON ACQUIRING FEE TITLE TO THE PROPERTY SHOULD CHECK WITH THE APPROPRIATE CITY OR COUNTY PLANNING DEPARTMENT TO VERIFY THAT THE UNIT OF LAND BEING TRANSFERRED IS A LAWFULLY ESTABLISHED LOT OR PARCEL, AS DEFINED IN ORS 92.010 OR 215.010, TO VERIFY THE APPROVED USES OF THE LOT OR PARCEL, TO DETERMINE ANY LIMITS ON LAWSUITS AGAINST FARMING OR FOREST PRACTICES, AS DEFINED IN ORS 30.930, AND TO INQUIRE ABOUT THE RIGHTS OF NEIGHBORING PROPERTY OWNERS, IF ANY, UNDER ORS 195.300, 195.301 AND 195.305 TO 195.336 AND SECTIONS 5 TO 11, CHAPTER 424, OREGON LAWS 2007, SECTIONS 2 TO 9 AND 17, CHAPTER 855, OREGON LAWS 2009, AND SECTIONS 2 TO 7, CHAPTER 8, OREGON LAWS 2010.

Dated this 25th day of March, 2014

American AGCredit, FLCA

BY: [Signature]
Floyd Ridenhour, SVP-Chief Specialty Officer

STATE OF CALIFORNIA

SS.
COUNTY OF Sonoma

On Mar 25, 2014, 2014 before me, J. Bartholdy personally appeared Floyd Ridenhour, as SVP-Chief Specialty Officer for American AGCredit, FLCA personally known to me (or proved to me on the basis of satisfactory evidence) to be the person(s) whose name(s) is/are subscribed to the within instrument and acknowledged to me that he executed the same in his authorized capacity(ies), and that by his signature(s) on the instrument the person(s) or the entity upon behalf of which the person(s) acted, executed the instrument.

WITNESS my hand and official seal.

Signature [Signature]

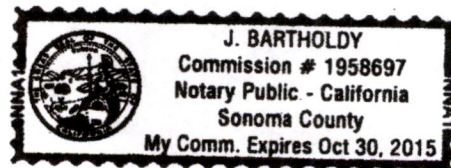


EXHIBIT "A"
LEGAL DESCRIPTION

RECEIVED

APR 17 2023

OWRD

Parcel 1:

The following described real property situated in Klamath County, Oregon, described as follows:

Township 40 South, Range 12 East of the Willamette Meridian, Klamath County, Oregon:

Section 20: S1/2 of the NW1/4, SW1/4 of the NE1/4, S1/2 EXCEPTING the NE1/4 of the SE1/4.

Section 28: NW1/4 of the NW1/4.

Section 29: Beginning at a point located 450.67 feet East of the intersection of Sections 19, 20, 29 and 30 of Township 40 South, Range 12 East of the Willamette Meridian; thence South 58° 12' 34" East along the existing fence line to the East line of the NW1/4 NW1/4 of Section 29; thence North to the North line of the NW1/4 NW1/4 of Section 29; thence West to the point of beginning.

ALSO, the SW1/4 SE1/4 and the S1/2 SW1/4 of Section 29, EXCEPTING THEREFROM the South 120.00 feet of the East 125.00 feet and the East 30.00 feet ALSO EXCEPTING the South 120.00 feet thereof of the SW1/4 of the SE1/4.

ALSO, the NE1/4 of the NW1/4, N1/2 of the NE1/4, SE1/4 of the NE1/4, NE1/4 of the SE1/4, EXCEPTING the South 1030 feet. ALSO EXCEPTING that portion conveyed to the Shasta View Irrigation District in Deed recorded in Volume M75, page 13758, Microfilm Records of Klamath County, Oregon.

Section 30: The E1/2

ALSO, that portion of the SE1/4 of the SW1/4 of Section 30, Township 40 South, Range 12 East of the Willamette Meridian, Klamath County, Oregon, lying Northeasterly of the Malin-Bonanza Highway.

Parcel 2:

Together with an easement, to use as means of ingress and egress, over an access road from Harpold Road and lying within the N1/2 NW1/4 of Section 31, Township 40 South, Range 12 East of the Willamette Meridian as described in instrument recorded October 3, 1961 in Volume 333, page 25, Deed records of Klamath County, Oregon.

ALSO Together with an easement for right of way over the Easterly 30 feet of the E1/2 NW1/4 of Section 32, Township 40 South, Range 12 East of the Willamette Meridian as described in Easement recorded October 3, 1961 in Volume 333, page 26, Deed records of Klamath County, Oregon.

AND ALSO Together with an easement for right of way over the NW1/4 NW1/4 NW1/4 of Section 29, Township 40 South, Range 12 East of the Willamette Meridian as described in Easement recorded October 19, 1977 in Volume M77, page 20044, Microfilm records of Klamath County, Oregon.

Application for Water Right Transfer

Evidence of Use Affidavit



Oregon Water Resources Department
 725 Summer Street NE, Suite A
 Salem, Oregon 97301-1266
 (503) 986-0900
 www.wrd.state.or.us

Please print legibly or type. Be as specific as possible. Attach additional pages if you need more spacing. Supporting documentation must be attached.

State of Oregon)
) ss
 County of KLAMATH)

I, Jennifer Harbman, in my capacity as OWNER FOUR H ORGANICS LLC
 mailing address PO BOX 148 MALIN OR 97632
 telephone number (541) 723-3200, being first duly sworn depose and say:

1. My knowledge of the exercise or status of the water right is based on (check one):
 Personal observation Professional expertise

RECEIVED
 APR 17 2023
 OWRD

2. I attest that:
 Water was used during the previous five years on the **entire** place of use for Certificate # 81751; OR

My knowledge is specific to the use of water at the following locations within the last five years:

Certificate #	Township	Range	Mer	Sec	¼ ¼	Gov't Lot or DLC	Acres (if applicable)

OR

- Confirming Certificate # _____ has been issued within the past five years; OR
- Part or all of the water right was leased instream at some time within the last five years. The instream lease number is: _____ (Note: If the entire right proposed for transfer was not leased, additional evidence of use is needed for the portion not leased instream.); OR
- The water right is not subject to forfeiture and documentation that a presumption of forfeiture for non-use would be rebutted under ORS 540.610(2) is attached.
- Water has been used at the actual current point of diversion or appropriation for more than 10 years for Certificate # _____ (For Historic POD/POA Transfers)

(continues on reverse side)

3. The water right was used for: (e.g., crops, pasture, etc.): Crops


4. I understand that if I do not attach one or more of the documents shown in the table below to support the above statements, my application will be considered incomplete.

[Signature]
Signature of Affiant

4/14/23
Date

Signed and sworn to (or affirmed) before me this 14th day of April, 2023

[Signature]
Notary Public for Oregon



My Commission Expires: June 23, 24

Supporting Documents	Examples
<input type="checkbox"/> Copy of a water right certificate that has been issued within the last five years. (not a remaining right certificate)	Copy of confirming water right certificate that shows issue date
<input type="checkbox"/> Copies of receipts from sales of irrigated crops or for expenditures related to use of water	<ul style="list-style-type: none"> • Power usage records for pumps associated with irrigation use • Fertilizer or seed bills related to irrigated crops • Farmers Co-op sales receipt
<input type="checkbox"/> Records such as FSA crop reports, irrigation district records, NRCS farm management plan, or records of other water suppliers	<ul style="list-style-type: none"> • District assessment records for water delivered • Crop reports submitted under a federal loan agreement • Beneficial use reports from district • IRS Farm Usage Deduction Report • Agricultural Stabilization Plan • CREP Report
<input type="checkbox"/> Aerial photos containing sufficient detail to establish location and date of photograph	<p>Multiple photos can be submitted to resolve different areas of a water right. If the photograph does not print with a "date stamp" or without the source being identified, the date of the photograph and source should be added.</p> <p>Sources for aerial photos: OSU – www.oregonexplorer.info/imagery OWRD – www.wrd.state.or.us Google Earth – earth.google.com TerraServer – www.terraserver.com</p>
<input type="checkbox"/> Approved Lease establishing beneficial use within the last 5 years	Copy of instream lease or lease number

RECEIVED
APR 17 2023
OWRD