

Application for
District Instream Lease
 Part 1 of 4 – Minimum Requirements Checklist



Oregon Water Resources
 Department
 725 Summer Street NE, Suite A
 Salem, Oregon 97301-1266
 (503) 986-0900
 www.oregon.gov/OWRD

| | | |
|---|------------|-----------------|
| This Application to be used for water rights in the name of or conveyed by an Irrigation District (or similar organization) Complete Parts 1 through 4 and any required attachments | OWRD # | IL-19166/MP-302 |
| | District # | 2023-18 |

Check all items included with this application. (N/A = Not Applicable)

Fee in the amount of:

| | |
|--|--|
| <input type="checkbox"/> \$610.00 for a lease involving four or more landowners or four or more water rights | Or <input checked="" type="checkbox"/> \$410.00 for all other leases |
| <input type="checkbox"/> Check enclosed <u>or</u> <input checked="" type="checkbox"/> Fee Charged to customer account <u>Deschutes River Conservancy</u> (Account name) | |

Yes N/A Pooled Lease-a lease with more than one Lessor (Landowner/water right interest holder)

Part 1 – Completed Minimum Requirements Checklist

Part 2 – Completed District and Other Party Signature Page

Part 3 – Completed Place of Use and Lessor Signature Page
 (Include a separate Part 3 for each Lessor.)

Part 4 – Completed Water Right and Instream Use Information
 (Include a separate Part 4 for each Water Right.)

How many Water Rights are included in the lease application? 1 (# of rights)
 List each water right to be leased instream here: 94956

Yes N/A Other water rights, if any, appurtenant to the lands involved in the lease application and not proposed to be leased instream.

List those other water rights here: 76714

Yes No Conservation Reserve Enhancement Program CREP – Are some or all of the lands to be leased part of CREP or another Federal program (list here: _____)?

Required Attachments:

Yes N/A Instream lease application map(s). More than one QQ and property may be included on each map. A map is **not** required if an entire right is being leased or if the right is for use of municipal or quasi-municipal water use. The map should include the following:

- A north arrow and map scale (no smaller than 1" = 1320').
- Label township, range, section and quarter-quarter (QQ).
- If an irrigation right, the numbers of acres to be leased in each quarter-quarter identify and hachure/shade to differentiate between the acreage being leased and any remaining. If the place of use has more than one priority date, source stream, and/or point of diversion you **must identify each with separate hachuring or shading** and label.
- Tax lot lines and numbers must be included on the map and should clearly identify the property(s) involved.

Yes N/A If the Lessor(s) is not the deeded land owner, include one of the following:

- A notarized statement from the land owner consenting to the lease and a copy of the recorded deed; or
- A water right conveyance agreement and a copy of the recorded deed for the landowner at the time the water right was conveyed; or
- Other documentation.

Yes N/A If the right has **not** been used in the last five years; provide supporting documentation indicating why a right (or portion thereof) is **not** subject to forfeiture.

MITIGATION PROJECT

Received by OWRD

APR 25 2023


Salem, OR

Part 2 of 4 – District and other party Signature

| | |
|---|---|
| Term of the Lease: The lease is requested to begin in: month <u>April</u> year <u>2023</u> and end: month <u>October</u> year <u>2023</u> . | |
| Public use: Check the public use(s) this lease will serve (as defined by ORS 537.332): <input checked="" type="checkbox"/> Conservation, maintenance and enhancement of aquatic, fish and wildlife, fish and wildlife habitat and any other ecological values. <input checked="" type="checkbox"/> Recreation <input checked="" type="checkbox"/> Pollution abatement <input type="checkbox"/> Navigation | Termination provision (for multiyear leases): The parties to the lease request (choose one): <input checked="" type="checkbox"/> a. The option of terminating the lease prior to expiration of the full term with written notice to the Department by the Lessor(s) and/or Lessee. <input type="checkbox"/> b. The option of terminating the lease prior to expiration of the full term, with consent by all parties to the lease. <input type="checkbox"/> c. The parties would not like to include a Termination Provision. (See instructions for limitations to this provision) |
| Additive/Replacing Relationship to other instream water rights: Instream leases are generally additive to other existing instream water rights created as a result of instream leases and transfers and/or allocations of conserved water. Since instream leases are also generally senior to other instream rights created through a state agency process or conversion of minimum flows, they generally replace a portion of these junior instream rights. If you would like this lease to relate to other instream water rights differently than described above, please check this box. <input type="checkbox"/> And attach an explanation of your intent. | |
| Precedent: If a right which has been leased is later proposed to be leased again or later transferred or become part of an allocation of conserved water project, a new injury review shall be required. An instream lease shall not set a precedent on a future transaction. | |
| Validity of the rights to be leased: <input checked="" type="checkbox"/> The water right(s) to be leased have been used under the terms and conditions of the right(s) during the last five years or have been leased instream; or <input type="checkbox"/> The water right(s) have not been used for the last five years according to the terms and conditions of the rights. However, the water right(s) is not subject to forfeiture under ORS 540.610(2). Documentation describing why the water right is not subject to forfeiture has been provided. | |

SIGNATURES

The undersigned declare that the information contained in this application is true and accurate.



 Date: 4/25/2023
 Signature of Co-Lessor

Printed name (and title): Jessica Talbott, Assistant Director of Water Rights
 Business/Organization name: Central Oregon Irrigation District
 Mailing Address (with state and zip): 1055 Lake Ct Redmond, OR 97756
 Phone number (include area code): 541-504-7587 **E-mail address: Jtalbott@coid.org

Received by OWRD
 APR 25 2023
 Salem, OR

_____ Date: _____
 Signature of Co-Lessor
 Printed name (and title): _____
 Business/organization name: _____
 Mailing Address (with state and zip): _____
 Phone number (include area code): _____ **E-mail address: _____

See next page for additional signatures.



Date: 4/18/2023

Signature of Lessee

Printed name (and title): Gen Hubert, Senior Program Manager

Business/organization name: Deschutes River Conservancy

Mailing Address (with state and zip): 700 NW Hill St, Ste 1, Bend, OR 97703

Phone number (include area code): 541-382-4077 **E-mail address: james@deschutesriver.org

**** BY PROVIDING AN E-MAIL ADDRESS, CONSENT IS GIVEN TO RECEIVE ALL CORRESPONDENCE FROM THE DEPARTMENT ELECTRONICALLY. COPIES OF THE FINAL ORDER DOCUMENTS WILL ALSO BE MAILED TO THE LESSOR**

Received by OWRD

APR 25 2023

Salem, OR

Central Oregon Irrigation District
 Quitclaim Water - Lease 2023
 Certificate 94956

Reference number relates to quitclaims

| Reference Number | Holder of QC or Landowner | TRSQRTL | Acres | Canal POD # | Use | Certificate 94956 Page # | Certificate Acres in QC | Map | Quit Claim Deed | Warranty Deed | Additional Deed | Previous Leases | Prior Lease of QC | Quitclaim documents in IL-# | Notes | Qtr-Qtr Balance Notes |
|--|---------------------------|---------------------|----------------|-------------|------|--------------------------|-------------------------|-----|-----------------|---------------|-----------------|---------------------------|-------------------|-----------------------------|---|---|
| 2023 | | | | | | | | | | | | | | | | |
| 1 | COID | 141306NWS00100 | 3.360 | 11 | IR | 8 | 37.2 | Y | 2022-29775 | 2020-39132 | N/A | IL-1904, IL-1581 | N | N/A | QC Documents Attached | |
| 2 | COID | 141316NWS00250 | 0.230 | 11 | IR | 11 | 2.62 | Y | 2022-10219 | 2021-55322 | N/A | None | N | N/A | QC Documents Attached | Exited Water, see qtr-qtr balance sheet > |
| 3 | COID | 141316NWS00262 | 0.810 | 11 | IR | 11 | 2.62 | Y | 2022-11349 | 99-17180-1 | N/A | None | N | N/A | QC Documents Attached | Exited Water, see qtr-qtr balance sheet > |
| 4 | COID | 141316SE00102 | 0.120 | 11 | IR | 11 | 3.4 | Y | 2022-14786 | 2004-75041 | N/A | None | N | N/A | QC Documents Attached | |
| 5 | COID | 141316SW00203 | 0.180 | 11 | IR | 10 | 14.19 | Y | 2022-12792 | 1991-24940 | N/A | None | N | N/A | QC Documents Attached | Perm Transfer filed, see qtr-qtr balance sheet> |
| 6 | COID | 141316SW00600 | 0.340 | 11 | IR | 10 | 14.19 | Y | 2022-14787 | 2022-11312 | N/A | None | N | N/A | QC Documents Attached | Perm Transfer filed, see qtr-qtr balance sheet> |
| | COID | 141316SW002700 | 0.450 | 11 | IR | 11 | 10.12 | Y | 2018-44039 | 96-06801 | N/A | IL-1819 | Y | IL-1819 | QC documents on file, previously leased | |
| 7 | COID | 1413275W000301 | 0.130 | 11 | IR | 13 | 37.65 | Y | 2023-07047 | 2011-36393 | N/A | IL-1644 | N | N/A | QC Documents Attached | |
| 8 | COID | 141333NE02400 | 0.450 | 11 | IR | 15 | 20.5 | Y | 2022-15967 | 2022-00578 | N/A | None | N | N/A | QC Documents Attached | Perm Transfer filed, see qtr-qtr balance sheet> |
| 9 | COID | 141333NE01002 | 1.410 | 11 | IR | 14 | 1.9 | Y | 2021-37451 | 2017-020583 | N/A | None | N | N/A | QC Documents Attached | |
| 10 | COID | 141333NW01804 | 3.600 | 11 | IR | 15 | 23.3 | Y | 2023-02226 | 2022-13173 | N/A | IL-1651, IL-1207, IL-1136 | N | N/A | QC Documents Attached | |
| 11 | COID | 141333NW01805 | 6.000 | 11 | IR | 15 | 23.3 | Y | 2020-32901 | 2018-37041 | N/A | None | N | N/A | QC Documents Attached | |
| 12 | COID | 141333NW01806 | 1.600 | 11 | IR | 15 | 23.3 | Y | 2020-45016 | 2020-34539 | N/A | None | N | N/A | QC Documents Attached | |
| 11 | COID | 141333SE01800 | 4.500 | 11 | IR | 15 | 31 | Y | 2020-32901 | 2018-37041 | N/A | None | N | N/A | QC Documents Attached | |
| 11 | COID | 141333SE01805 | 2.500 | 11 | IR | 15 | 31 | Y | 2020-32901 | 2018-37041 | N/A | None | N | N/A | QC Documents Attached | |
| 13 | COID | 141333SE01003 | 10.800 | 11 | IR | 14 | 31.2 | Y | 2018-49134 | 2017-017574 | N/A | IL-1664 | N | N/A | QC Documents Attached | |
| 11 | COID | 141333SW01800 | 3.060 | 11 | IR | 15 | 32.45 | Y | 2020-32901 | 2018-37041 | N/A | None | N | N/A | QC Documents Attached | |
| 12 | COID | 141333SW01806 | 16.000 | 11 | IR | 15 | 32.45 | Y | 2020-45016 | 2020-34539 | N/A | None | N | N/A | QC Documents Attached | |
| 14 | COID | 141334NE00211 | 1.200 | 11 | IR | 15 | 24.37 | Y | 2021-31034 | 2021-01172 | N/A | IL-1846 | N | N/A | QC Documents Attached | |
| 15 | COID | 141335NW01801 | 2.000 | 11 | IR | 15 | 25.8 | Y | 2022-11631 | 2020-23156 | N/A | None | N | N/A | QC Documents Attached | |
| | COID | 151303NWS01400 | 7.670 | 11 | IR | 19 | 19.57 | Y | 2005-07853 | 98-42236 | N/A | IL-1819, IL-1546, IL-1488 | Y | IL-1819 | QC Documents on file, previously leased | Perm Transfer filed, see qtr-qtr balance sheet> |
| 16 | COID | 151304NWS0200 | 2.270 | 11 | IR | 19 | 4.22 | Y | 2017-50240 | 2004-62619 | N/A | None | N | N/A | QC Documents Attached | |
| | COID | 151304SE000400 | 2.000 | 11 | IR | 19 | 2 | Y | 2016-13930 | 2012-002114 | N/A | IL-1819, IL-1606, IL-1488 | Y | IL-1819 | QC Documents on file, previously leased | |
| | COID | 151304SW00100 | 1.730 | 11 | IR | 19 | 7.33 | Y | 2014-13458 | 2003-03927 | N/A | IL-1819 | Y | IL-1819 | QC Documents on file, previously leased | |
| 17 | COID | 151306SE01300 | 2.000 | 11 | IR | 20 | 25.8 | Y | 2022-15969 | 88-26437 | N/A | None | N | N/A | QC Documents Attached | |
| 18 | COID | 151308NE00700 | 2.240 | 11 | IR | 20 | 6.67 | Y | 2021-69638 | 2021-50648 | N/A | None | N | N/A | QC Documents Attached | |
| | COID | 151309SW00400 | 0.500 | 11 | IR | 21 | 14.15 | Y | 2015-51008 | 2015-006775 | N/A | IL-1546 | Y | IL-1546 | QC documents on file, previously leased | 0.40 ac pond right added to qtr qtr balance sheet |
| 19 | COID | 151309SW00500 | 0.250 | 11 | IR | 21 | 14.15 | Y | 2017-12288 | 2016-007259 | N/A | IL-1546 | N | N/A | QC Documents Attached | 0.40 ac pond right added to qtr qtr balance sheet |
| | COID | 151317NW00200 | 3.790 | 11 | IR | 21 | 4.09 | Y | 2015-45758 | 2015-045314 | N/A | IL-1819, IL-1366, IL-1056 | Y | IL-1819 | QC documents on file, previously leased | |
| | COID | 151317SW00900 | 9.800 | 11 | IR | 21 | 9.8 | Y | 2018-31170 | 2018-31171 | N/A | IL-1819, IL-1366, IL-1056 | Y | IL-1819 | QC documents on file, previously leased | Quasi Muni WR added to qtr-qtr balance sheet |
| 20 | COID | 151318NE00600 | 0.900 | 11 | IR | 21 | 26.5 | Y | 2022-17824 | 2021-44701 | N/A | None | N | N/A | QC Documents Attached | |
| 21 | COID | 151318NE01400 | 0.600 | 11 | IR | 21 | 25 | Y | 2022-14755 | 2018-15502 | N/A | IL-1732 | N | N/A | QC Documents Attached | |
| 22 | COID | 151318SE02707 | 0.560 | 11 | IR | 21 | 27 | Y | 2022-12594 | 86-12390 | N/A | None | N | N/A | QC Documents Attached | |
| | COID | 151319NE00705 | 12.830 | 11 | IR | 21 | 16.63 | Y | 2008-31887 | 2008-33459 | N/A | IL-1819, IL-1546, IL-1488 | Y | IL-1819 | QC documents on file, previously leased | |
| 23 | COID | 151319NE03700 | 3.200 | 11 | IR | 21 | 16.63 | Y | 2020-67110 | 2020-37335 | N/A | None | N | N/A | QC Documents Attached | |
| 24 | COID | 151320NE01400 | 2.280 | 11 | IR | 22 | 4.93 | Y | 2021-49010 | 93-39319 | N/A | None | N | N/A | QC Documents Attached | |
| 25 | COID | 151329NWS00703 | 1.500 | 11 | IR | 22 | 2.87 | Y | 2018-34861 | 2017-032385 | N/A | None | N | N/A | QC Documents Attached | 0.40ac pond right added to qtr qtr balance sheet |
| | COID | 151330NE00800 | 1.100 | 11 | IR | 22 | 1.1 | Y | 2018-31455 | 2017-47851 | N/A | IL-1819 | Y | IL-1819 | QC documents on file, previously leased | |
| 26 | COID | 151330SW00700 | 7.010 | 11 | IR | 22 | 33.2 | Y | 2021-60455 | 2021-12670 | N/A | None | N | N/A | QC Documents Attached | |
| 28 | COID | 171214NE00300 | 0.900 | 11 | IR | 36 | 23.2 | Y | 2023-01278 | 2006-38404 | N/A | IL-1723, IL-1665 | N | N/A | QC Documents Attached | |
| | | POD 11 Total | 125.570 | | | | | | | | | | | | | |
| 27 | COID | 151423NE00200 | 0.260 | 1 | IR | 25 | 31.2 | Y | 2023-321713 | 2015-268475 | N/A | None | N | N/A | QC Documents Attached | |
| 29 | COID | 171214SW00700 | 0.750 | 1 | IR | 36 | 25.61 | Y | 2022-04129 | 2020-11460 | N/A | None | N | N/A | QC Documents Attached | Updated map provided |
| 30 | COID | 171214SE00806 | 0.500 | 1 | IR | 36 | 20 | Y | 2022-41169 | 2006-59250 | N/A | None | N | N/A | QC Documents Attached | |
| 31 | COID | 171214SEWRD00100 | 0.240 | 1 | IR | 36 | 21.5 | Y | 2023-01269 | 2020-50982 | N/A | None | N | N/A | QC Documents Attached | Perm Transfer filed, see qtr-qtr balance sheet> |
| 32 | COID | 171214SW00100 | 0.400 | 1 | IR | 36 | 2.6 | Y | 2022-41021 | 2018-021871 | N/A | None | N | N/A | QC Documents Attached | Perm Transfer filed, see qtr-qtr balance sheet> |
| 33 | COID | 171226SW04502 | 0.790 | 1 | IR | 38 | 14.7 | Y | 2022-32983 | 2006-21412 | N/A | None | N | N/A | QC Documents Attached | |
| | COID | 171234SW00700 | 1.150 | 1 | IR | 38 | 3.15 | Y | 2019-42830 | 2019-50235 | N/A | IL-1819 | Y | IL-1819 | QC documents on file, previously leased | |
| 34 | COID | 171234SW00801 | 0.900 | 1 | IR | 38 | 3.15 | Y | 2018-05041 | 2013-047989 | N/A | None | N | N/A | QC Documents Attached | |
| | COID | 171320NE00403 | 3.700 | 1 | Pond | 52 | 3.7 | Y | 2008-14089 | 97-27311 | N/A | IL-1819, IL-1546, IL-1488 | Y | IL-1819 | QC documents on file, previously leased | |
| | COID | 181203SW00900 | 0.400 | 1 | IR | 45 | 1.4 | Y | 2014-08105 | 2013-043590 | N/A | IL-1488 | Y | IL-1488 | QC documents on file, previously leased | Perm Transfer filed, see qtr-qtr balance sheet> |
| | COID | 181203NE00510 | 0.125 | 1 | IR | 45 | 8.67 | Y | 2019-44826 | 2014-030151 | N/A | IL-1819 | Y | IL-1819 | QC documents on file, previously leased | Rounding discrepancy |
| | COID | 181203NE00515 | 0.125 | 1 | IR | 45 | 8.67 | Y | 2019-45430 | 2004-71157 | N/A | IL-1819 | Y | IL-1819 | QC documents on file, previously leased | Rounding discrepancy |
| | COID | 181203NE00518 | 0.125 | 1 | IR | 45 | 8.67 | Y | 2019-44828 | 1982-350770 | N/A | IL-1819 | Y | IL-1819 | QC documents on file, previously leased | Rounding discrepancy |
| | COID | 181203NE00538 | 0.250 | 1 | IR | 45 | 8.67 | Y | 2019-40503 | 2004-027223 | N/A | IL-1819 | Y | IL-1819 | QC documents on file, previously leased | Rounding discrepancy |
| | COID | 181203NE006300 | 0.125 | 1 | IR | 46 | 12.18 | Y | 2020-10185 | 2019-024809 | N/A | IL-1819 | Y | IL-1819 | QC documents on file, previously leased | |
| 35 | COID | 181203SW04500 | 0.250 | 1 | IR | 46 | 13.65 | Y | 2020-00242 | 2010-24661 | N/A | None | N | N/A | QC Documents Attached | |
| 36 | COID | 181204SE00800 | 0.100 | 1 | IR | 46 | 0.58 | Y | 2022-42412 | 2011-033174 | N/A | None | N | N/A | QC Documents Attached | |
| 37 | COID | 181208NW02600 | 0.540 | 1 | IR | 46 | 7.5 | Y | 2016-16644 | 2015-048591 | N/A | None | N | N/A | QC Documents Attached | Perm Transfer filed, see qtr-qtr balance sheet> |
| | COID | 181208NW02700 | 1.000 | 1 | IR | 46 | 7.5 | Y | 2020-23146 | 2019-45397 | N/A | IL-1819 | Y | IL-1819 | QC documents on file, previously leased | Perm Transfer filed, see qtr-qtr balance sheet> |
| | | POD 1 Total | 14.565 | | | | | | | | | | | | | |
| ADDITIONAL ACRES from LANDS - NOT QUITCLAIM | | | | | | | | | | | | | | | | |
| 38 | COID On Lands | 181208NW00801 | 0.200 | 1 | IR | 46 | 7.5 | Y | N/A | 93-14227 | N/A | None | N | N/A | Warranty Deed Attached | Perm Transfer filed, see qtr-qtr balance sheet> |
| 38 | COID On Lands | 181208SW00801 | 0.250 | 1 | IR | 46 | 0.25 | Y | N/A | N/A | N/A | None | N | N/A | Warranty Deed Attached | |
| 39 | COID On Lands | 181303SW00100 | 0.400 | 1 | IR | 46 | 0.4 | Y | N/A | N/A | N/A | None | N | N/A | Ownership Report Attached | Emailed map |
| 40 | COID On Lands | 181312NW00200 | 1.985 | 1 | IR | 48 | 1.99 | Y | N/A | N/A | N/A | IL-1546, IL-1247, IL-923 | Y | IL-1546 | Ownership Report Attached | Rounding discrepancy |
| | | POD 1 Total | 14.565 | | | | | | | | | | | | | |
| ADDITIONAL ACRES - Brian Hamilton | | | | | | | | | | | | | | | | |
| | Brian Hamilton | 181305NWS01100 | 1.350 | 1 | IR | 47 | | Y | N/A | | | IL-1663, IL-1296 | | | Brian Hamilton Address: | 930 Tahoe Blvd Suite 802 #379 Incline Village, NV 89451 |
| | Brian Hamilton | 181305SW01100 | 2.100 | 1 | IR | 47 | | Y | N/A | | | IL-1663, IL-1296 | | | | 930 Tahoe Blvd Suite 802 #379 Incline Village, NV 89451 |
| | | Subtotal | 148.585 | | | | | | | | | | | | | |

| | |
|----------------------|---------|
| PB Canal #11, IR Ac | 125.570 |
| CO Canal #1, Pond Ac | 3.700 |
| CO Canal #1, IR Ac | 14.315 |

Received by OWRD

APR 25

Part 3 of 4 – Place of Use – Lessor Information and Signatures

**Complete Table 1 Identify water right(s) proposed to be leased instream
Provide a separate Part 3 for each Lessor (water right interest holder/landowner)**

Table 1

Irrigation District or other Water Purveyor Name: Central Oregon Irrigation District

Specify Water Right, Priority Date, point of diversion(s) (POD), place of use, tax lot, gov't lot/DLC, acres to be leased, original use type, certificate page number, and any previous lease.
If not enough room below, you may add rows (see instructions) or create a spreadsheet/table (matching Table 1) and attach.
Any attached table should include reference to the Lessor.


| Water Right # | Priority Date | POD # | Twp | Rng | Sec | Q-Q | Tax Lot | Gov't Lot/DLC # | Acres | Use | Page # | Previous Lease # |
|--|---------------|-------|-----|-----|-----|-----|---------|-----------------|-------|-----|--------|------------------|
| << SEE ATTACHED PLACE OF USE TABLE - 140.135 ACRES >> | | | | | | | | | | | | |
| | | | | | | | | | | | | |
| | | | | | | | | | | | | |

Any additional information about the right: Quitclaim water in Separate POU attached table.

Farm Deferral Tax Status: Counties make the determination of whether a property qualifies for the farm use assessment without consideration of whether the lands have an associated water right which is leased instream. If you have questions regarding the farm use assessment you should contact your local county assessor. You should contact your County for any weed ordinance and management requirements.

The undersigned declare:

- I/We agree during the term of this lease to suspend use of water allowed under the water right(s) involved in the lease as well as and any other appurtenant primary or supplemental water right(s); and
- I/We certify are the lessor(s) (water right interest holder) of the water right(s) in Table 1. If not the deeded land owner, I/we have obtained consent from the deeded land owner and/or have provided documentation of authorization to pursue the instream lease; and
- I/We affirm that the information in this application is true and accurate.


Signature of Lessor Date: 1.25.23

Printed name (and title): Craig Horrell, Managing Director Business name, if applicable: Central Oregon Irrigation District
Mailing Address (with state and zip): 1055 Lake Court, Redmond, OR 97756
Phone number (include area code): 541-504-7587 **E-mail address: _____

Signature of Lessor Date: _____
Printed name (and title): _____ Business name, if applicable: _____
Mailing Address (with state and zip): _____
Phone number (include area code): _____ **E-mail address: _____

Received by OWRD
APR 25 2023
Salem, OR

Received by OWRD

APR 25 2023

Salem, OR

Central Oregon Irrigation District
Quitclaim Water - District Water - Lease 2023

COID Instream Lease - QUITCLAIM WATER - Place of Use Table

Certificate: 94956

| Water Right # | Priority Date | Canal POD # | T | R | Section | Quarter-Quarter | Tax Lot | Acres | Use | Certificate Page # | Previous Leases | Quit-claim | |
|---------------|---------------|-------------|----|---|---------|-----------------|---------|-------|--------|--------------------|-----------------|---------------------------|---|
| 94956 | 10/31/1900 | 11 | 14 | S | 13 | E 6 | NWSE | 100 | 3.360 | IR | 8 | IL-1904, IL-1581 | Y |
| 94956 | 10/31/1900 | 11 | 14 | S | 13 | E 16 | NWSW | 250 | 0.230 | IR | 11 | None | Y |
| 94956 | 10/31/1900 | 11 | 14 | S | 13 | E 16 | NWSW | 262 | 0.310 | IR | 11 | None | Y |
| 94956 | 10/31/1900 | 11 | 14 | S | 13 | E 16 | SESE | 102 | 0.320 | IR | 11 | None | Y |
| 94956 | 10/31/1900 | 11 | 14 | S | 13 | E 16 | SWNE | 203 | 0.180 | IR | 10 | None | Y |
| 94956 | 10/31/1900 | 11 | 14 | S | 13 | E 16 | SWNE | 600 | 0.340 | IR | 10 | None | Y |
| 94956 | 10/31/1900 | 11 | 14 | S | 13 | E 16 | SWSE | 2700 | 4.450 | IR | 11 | IL-1819 | Y |
| 94956 | 10/31/1900 | 11 | 14 | S | 13 | E 27 | SWNE | 301 | 0.130 | IR | 13 | IL-1644 | Y |
| 94956 | 10/31/1900 | 11 | 14 | S | 13 | E 33 | NESE | 2400 | 0.450 | IR | 15 | None | Y |
| 94956 | 10/31/1900 | 11 | 14 | S | 13 | E 33 | NESW | 1002 | 1.410 | IR | 14 | None | Y |
| 94956 | 10/31/1900 | 11 | 14 | S | 13 | E 33 | NWSE | 1804 | 3.600 | IR | 15 | IL-1651, IL-1207, IL-1136 | Y |
| 94956 | 10/31/1900 | 11 | 14 | S | 13 | E 33 | NWSE | 1805 | 6.000 | IR | 15 | None | Y |
| 94956 | 10/31/1900 | 11 | 14 | S | 13 | E 33 | NWSE | 1806 | 1.600 | IR | 15 | None | Y |
| 94956 | 10/31/1900 | 11 | 14 | S | 13 | E 33 | SESE | 1800 | 4.500 | IR | 15 | None | Y |
| 94956 | 10/31/1900 | 11 | 14 | S | 13 | E 33 | SESE | 1805 | 2.500 | IR | 15 | None | Y |
| 94956 | 10/31/1900 | 11 | 14 | S | 13 | E 33 | SESW | 1003 | 10.800 | IR | 14 | IL-1664 | Y |
| 94956 | 10/31/1900 | 11 | 14 | S | 13 | E 33 | SWSE | 1800 | 3.060 | IR | 15 | None | Y |
| 94956 | 10/31/1900 | 11 | 14 | S | 13 | E 33 | SWSE | 1806 | 16.000 | IR | 15 | None | Y |
| 94956 | 10/31/1900 | 11 | 14 | S | 13 | E 34 | NENW | 211 | 1.200 | IR | 15 | IL-1846 | Y |
| 94956 | 10/31/1900 | 11 | 14 | S | 13 | E 35 | NWNE | 1801 | 2.000 | IR | 15 | None | Y |
| 94956 | 10/31/1900 | 11 | 15 | S | 13 | E 3 | NWSW | 1400 | 7.670 | IR | 19 | IL-1819, IL-1546, IL-1488 | Y |
| 94956 | 10/31/1900 | 11 | 15 | S | 13 | E 4 | NWNE | 200 | 2.270 | IR | 19 | None | Y |
| 94956 | 10/31/1900 | 11 | 15 | S | 13 | E 4 | SESW | 400 | 2.000 | IR | 19 | IL-1819, IL-1606, IL-1488 | Y |
| 94956 | 10/31/1900 | 11 | 15 | S | 13 | E 4 | SWSE | 100 | 1.730 | IR | 19 | IL-1819 | Y |
| 94956 | 10/31/1900 | 11 | 15 | S | 13 | E 6 | SESW | 1300 | 2.000 | IR | 20 | None | Y |
| 94956 | 10/31/1900 | 11 | 15 | S | 13 | E 8 | NESW | 700 | 2.240 | IR | 20 | None | Y |
| 94956 | 10/31/1900 | 11 | 15 | S | 13 | E 9 | SWSW | 400 | 0.500 | IR | 21 | IL-1546 | Y |
| 94956 | 10/31/1900 | 11 | 15 | S | 13 | E 9 | SWSW | 500 | 0.250 | IR | 21 | IL-1546 | Y |
| 94956 | 10/31/1900 | 11 | 15 | S | 13 | E 17 | NWNE | 200 | 3.790 | IR | 21 | IL-1819, IL-1366, IL-1056 | Y |
| 94956 | 10/31/1900 | 11 | 15 | S | 13 | E 17 | SWSE | 9000 | 9.800 | IR | 21 | IL-1819, IL-1366, IL-1056 | Y |
| 94956 | 10/31/1900 | 11 | 15 | S | 13 | E 18 | NENW | 600 | 0.900 | IR | 21 | None | Y |

| | | | | | | | | | | | | | | |
|-------|------------|----|----|---|----|---|----|---------------------|---------|----------------|-------------|-----------|---------------------------|---|
| 94956 | 10/31/1900 | 11 | 15 | S | 13 | E | 18 | SESW | 1400 | 0.600 | IR | 21 | IL-1732 | Y |
| 94956 | 10/31/1900 | 11 | 15 | S | 13 | E | 18 | SESW | 2707 | 0.560 | IR | 21 | None | Y |
| 94956 | 10/31/1900 | 11 | 15 | S | 13 | E | 19 | NENE | 705 | 12.830 | IR | 21 | IL-1819, IL-1546, IL-1488 | Y |
| 94956 | 10/31/1900 | 11 | 15 | S | 13 | E | 19 | NENE | 3700 | 3.200 | IR | 21 | None | Y |
| 94956 | 10/31/1900 | 11 | 15 | S | 13 | E | 20 | NESE | 1400 | 2.280 | IR | 22 | None | Y |
| 94956 | 10/31/1900 | 11 | 15 | S | 13 | E | 29 | NWSW | 703 | 1.500 | IR | 22 | None | Y |
| 94956 | 10/31/1900 | 11 | 15 | S | 13 | E | 30 | NESE | 800 | 1.100 | IR | 22 | IL-1819 | Y |
| 94956 | 10/31/1900 | 11 | 15 | S | 13 | E | 30 | SWNW | 700 | 7.010 | IR | 22 | None | Y |
| 94956 | 10/31/1900 | 11 | 17 | S | 12 | E | 14 | NENW | 500 | 0.900 | IR | 36 | IL-1723, IL-1665 | Y |
| | | | | | | | | POD 11 Total | | 125.570 | | | | |
| 94956 | 10/31/1900 | 1 | 15 | S | 14 | E | 23 | NENW | 200 | 0.260 | IR | 25 | None | Y |
| 94956 | 10/31/1900 | 1 | 17 | S | 12 | E | 14 | SWSE | 700 | 0.750 | IR | 36 | None | Y |
| 94956 | 10/31/1900 | 1 | 17 | S | 12 | E | 14 | SESE | 806 | 0.500 | IR | 36 | None | Y |
| 94956 | 10/31/1900 | 1 | 17 | S | 12 | E | 14 | SESW | RD00100 | 0.240 | IR | 36 | None | Y |
| 94956 | 10/31/1900 | 1 | 17 | S | 12 | E | 14 | SWNE | 100 | 0.400 | IR | 36 | None | Y |
| 94956 | 10/31/1900 | 1 | 17 | S | 12 | E | 26 | SWSE | 4502 | 0.790 | IR | 38 | None | Y |
| 94956 | 10/31/1900 | 1 | 17 | S | 12 | E | 34 | SWSE | 700 | 1.150 | IR | 38 | IL-1819 | Y |
| 94956 | 10/31/1900 | 1 | 17 | S | 12 | E | 34 | SWSE | 801 | 0.900 | IR | 38 | None | Y |
| 94956 | 10/31/1900 | 1 | 17 | S | 13 | E | 20 | NESW | 403 | 3.700 | Pond | 52 | IL-1819, IL-1546, IL-1488 | Y |
| 94956 | 10/31/1900 | 1 | 18 | S | 12 | E | 2 | SWSW | 900 | 0.400 | IR | 45 | IL-1488 | Y |
| 94956 | 10/31/1900 | 1 | 18 | S | 12 | E | 3 | NENW | 510 | 0.125 | IR | 45 | IL-1819 | Y |
| 94956 | 10/31/1900 | 1 | 18 | S | 12 | E | 3 | NENW | 515 | 0.125 | IR | 45 | IL-1819 | Y |
| 94956 | 10/31/1900 | 1 | 18 | S | 12 | E | 3 | NENW | 518 | 0.125 | IR | 45 | IL-1819 | Y |
| 94956 | 10/31/1900 | 1 | 18 | S | 12 | E | 3 | NENW | 538 | 0.250 | IR | 45 | IL-1819 | Y |
| 94956 | 10/31/1900 | 1 | 18 | S | 12 | E | 3 | NWSE | 6300 | 0.125 | IR | 46 | IL-1819 | Y |
| 94956 | 10/31/1900 | 1 | 18 | S | 12 | E | 3 | SWSE | 4500 | 0.250 | IR | 46 | None | Y |
| 94956 | 10/31/1900 | 1 | 18 | S | 12 | E | 4 | SESW | 800 | 0.100 | IR | 46 | None | Y |
| 94956 | 10/31/1900 | 1 | 18 | S | 12 | E | 8 | NWNW | 2600 | 0.540 | IR | 46 | None | Y |
| 94956 | 10/31/1900 | 1 | 18 | S | 12 | E | 8 | NWNW | 2700 | 1.000 | IR | 46 | IL-1819 | Y |
| 94956 | 10/31/1900 | 1 | 18 | S | 12 | E | 8 | NWNW | 801 | 0.200 | IR | 46 | None | N |
| 94956 | 10/31/1900 | 1 | 18 | S | 12 | E | 8 | SWNW | 801 | 0.250 | IR | 46 | None | N |
| 94956 | 10/31/1900 | 1 | 18 | S | 13 | E | 3 | SWSW | 1000 | 0.400 | IR | 46 | None | N |
| 94956 | 10/31/1900 | 1 | 18 | S | 13 | E | 12 | NWNE | 200 | 1.985 | IR | 48 | IL-1546, IL-1247, IL-923 | N |
| | | | | | | | | POD 1 Total | | 14.565 | | | | |
| | | | | | | | | Total | | 140.135 | | | | |

| Totals by Canal & Use | |
|-----------------------|---------|
| PB Canal #11, IR Ac | 125.570 |
| CO Canal #1, Pond Ac | 3.700 |
| CO Canal #1, IR Ac | 10.865 |

Received by OWRD

APR 25 2023

Salem, OR

Part 3 of 4 – Place of Use – Lessor Information and Signatures

Complete Table 1 Identify water right(s) proposed to be leased instream
Provide a separate Part 3 for each Lessor (water right interest holder/landowner)

Table 1

| Irrigation District or other Water Purveyor Name: Central Oregon Irrigation District | | | | | | | | | | | | | |
|---|---------------|-------|------|------|-----|-----|----|---------|-----------------|-------|-----|--------|------------------|
| Specify Water Right, Priority Date, point of diversion(s) (POD), place of use, tax lot, gov't lot/DLC, acres to be leased, original use type, certificate page number, and any previous lease. | | | | | | | | | | | | | |
| If not enough room below, you may add rows (see instructions) or create a spreadsheet/table (matching Table 1) and attach. | | | | | | | | | | | | | |
| Any attached table should include reference to the Lessor. | | | | | | | | | | | | | |
| Water Right # | Priority Date | POD # | Twp | Rng | Sec | Q-Q | | Tax Lot | Gov't Lot/DLC # | Acres | Use | Page # | Previous Lease # |
| 94956 | 10/31/1900 | 1 | 18 S | 13 E | 05 | NW | SW | 1100 | | 1.35 | IR | 47 | IL-1663, IL-1296 |
| 94956 | 10/31/1900 | 1 | 18 S | 13 E | 05 | SW | SW | 1100 | | 2.1 | IR | 47 | IL-1663, IL-1296 |
| | | | | | | | | | | | | | |
| | | | | | | | | | | | | | |
| Any additional information about the right: _____ | | | | | | | | | | | | | |
| Farm Deferral Tax Status: Counties make the determination of whether a property qualifies for the farm use assessment without consideration of whether the lands have an associated water right which is leased instream. If you have questions regarding the farm use assessment you should contact your local county assessor. You should contact your County for any weed ordinance and management requirements. | | | | | | | | | | | | | |

The undersigned declare:

1. I/We agree during the term of this lease to suspend use of water allowed under the water right(s) involved in the lease as well as and any other appurtenant primary or supplemental water right(s); and
2. I/We certify are the lessor(s) (water right interest holder) of the water right(s) in Table 1. If not the deeded land owner, I/we have obtained consent from the deeded land owner and/or have provided documentation of authorization to pursue the instream lease; and
3. I/We affirm that the information in this application is true and accurate.



Signature of Lessor

Date: Apr 4, 2023

Printed name (and title): Brian Hamilton Business name, if applicable: _____

Mailing Address (with state and zip): 930 Tahoe Blvd Suite 802 #379 Incline Village, NV 89451

Phone number (include area code): 415-425-2030 **E-mail address: bham861@mac.com

Received by OWRD

APR 25 2023

Salem, OR

Part 4 of 4 – Water Right and Instream Use Information

Use a separate Part 4 for each water right to be leased instream

Table 2

| Priority Date | POD # | Use | Acres | Other Information (such as conditions/limitations on the right) | Rate (cfs) | Volume (af) |
|--|-------|------|--------|---|------------|-------------|
| Use Table 2 to illustrate the totals for the water right proposed to be leased instream (based on Part 3 of 4) Water Right # 94956 | | | | | | |
| Total rate and volume by priority date, POD, use and acreage as appropriate considering the right to be leased. If not enough room below, you may add rows (see instructions) or create a spreadsheet (matching Table 2 and clearly labeled) and attach. (cfs = cubic feet per second and af = acre-feet) | | | | | | |
| 10/31/1900 | 11 | IR | 125.57 | Season 1 rate/Total Volume | 1.432 | 1184.24 |
| 10/31/1900 | 11 | IR | 125.57 | Season 2 rate | 1.954 | |
| 10/31/1900 | 11 | IR | 125.57 | Season 3 rate | 2.664 | |
| 12/02/1907 | 11 | IR | 125.57 | Season 3 rate | 1.067 | |
| | | | | | | |
| 10/31/1900 | 1 | Pond | 3.7 | Season 1 rate/Total Volume | 0.046 | 36.29 |
| 10/31/1900 | 1 | Pond | 3.7 | Season 2 rate | 0.061 | |
| 10/31/1900 | 1 | Pond | 3.7 | Season 3 rate | 0.081 | |
| 12/02/1907 | 1 | Pond | 3.7 | Season 3 rate | 0.032 | |
| | | | | | | |
| 10/31/1900 | 1 | IR | 14.315 | Season 1 rate/Total Volume | 0.177 | 140.40 |
| 10/31/1900 | 1 | IR | 14.315 | Season 2 rate | 0.236 | |
| 10/31/1900 | 1 | IR | 14.315 | Season 3 rate | 0.312 | |
| 12/02/1907 | 1 | IR | 14.315 | Season 3 rate | 0.125 | |
| Total af from storage, if applicable: <input type="checkbox"/> AF or <input type="checkbox"/> N/A | | | | | | |
| If the POD is not described on the certificate or, if there is more than one POD listed on the certificate, then the specific POD must be described: | | | | | | |

Received by OWRD
APR 25 2023
Salem, OR

Table 3

| | | |
|---|-------------------------------|--|
| Instream Use created by the lease | River Basin: <u>Deschutes</u> | River/Stream Name: <u>Deschutes River, tributary to Columbia River</u> |
| Proposed Instream Reach: <input checked="" type="checkbox"/> A reach typically begins at the POD and ends at the mouth of the source stream: From the POD <u>1 & 11</u> to <u>Lake Billy Chinook</u> | | Or Proposed Instream Point: <input type="checkbox"/> Instream use protected at the POD |
| OR <input type="checkbox"/> Please check this box if you are not sure of the proposed reach and want water to be protected within a reach below the POD, if possible. If no reach is identified or the above box is not checked, and there is only one POD listed on the water right, the lease may be processed to be protected at the POD.) | | |
| Instream Portion: May not exceed the maximum rate/volume for the right (identified in Table 2) | | |
| Use the table 3 to illustrate the instream rate, volume and instream period by priority date, POD, Use and acreage, as appropriate. If not enough room below, you may add rows (see instructions) or create a spreadsheet (clearly labeled and matching the below portion of Table 3) and attach. | | |

| Priority date | POD # | Use | Acres | Proposed Instream Period | Instream Rate (cfs) | Total instream volume (af) |
|--|-------|------|--------|--|---------------------|----------------------------|
| 10/31/1900 | 11 | IR | 125.57 | Season 1 rate/Total Volume | 0.863 | 684.42 |
| 10/31/1900 | 11 | IR | 125.57 | Season 2 rate | 1.151 | |
| 10/31/1900 | 11 | IR | 125.57 | Season 3 rate | 2.132 | |
| 10/31/1900 | 1 | Pond | 3.7 | Season 1 rate/Total volume --- Pond not for mitigation | 0.025 | 20.17 |
| 10/31/1900 | 1 | Pond | 3.7 | Season 2 rate | 0.034 | |
| 10/31/1900 | 1 | Pond | 3.7 | Season 3 rate | 0.063 | |
| 10/31/1900 | 1 | IR | 14.315 | Season 1 rate/Total Volume --- | 0.098 | 78.02 |
| 10/31/1900 | 1 | IR | 14.315 | Season 2 rate | 0.131 | |
| 10/31/1900 | 1 | IR | 14.315 | Season 3 rate | 0.243 | |
| <p>OR <input type="checkbox"/> Please check this box if you are not sure of the proposed rate, volume and instream period. As part of its review process, the Department will identify the appropriate instream rate, volume and period considering the water right(s) being leased and instream benefits.</p> <p><input checked="" type="checkbox"/> Yes <input type="checkbox"/> N/A Conditions to avoid enlargement or injury to other water rights, if any, or other limitations: list here <u>Instream flow allocated on daily average basis up to the described rate from April 1- October 26</u></p> <p>Note: The Department may identify additional conditions to prevent injury and/or enlargement.</p> <p>Any additional information about the proposed instream use: <u>Instream for Mitigation Project (IR acres for mitigation, pond acres not mitigation)</u></p> | | | | | | |

Received by OWRD

APR 25 2023

Salem, OR

**This table will calculate flow rate factors and duty for Central Oregon Irrigation District
Instream Leases with water instream under October 31, 1900 priority date only**

| | |
|---|---------------|
| Enter Total Number of Acres to be Leased Instream Here from POD #1 (CO Canal) | 14.315 |
|---|---------------|

Received by OWRD

APR 25 2023

Salem, OR

| | | | |
|-------------------------------------|------------------------|-----------------------|-----------------------|
| POD #1 Starting Point - total acres | 25,171.980 | | |
| Starting Point - rate | Full Right at POD #1 | October 31, 1900 | December 2, 1907 |
| | Starting Point - Rate* | Starting Point - Rate | Starting Point - Rate |
| Season 1 | 311.542 | 311.542 | |
| Season 2 | 415.386 | 415.386 | |
| Season 3 | 769.241 | 549.238 | 220.003 |
| Start Point - duty* | 246,890.000 | | |

*Estimated start point based on changes since issuance of Cert 94956 (issuance March 6, 2020)

Information highlighted with blue font is to be entered on to the Instream Lease Application Form

For Primary Water Right - Certificate 94956 at POD #1

Rate (CFS) associated with leased rights for Section 1.5 of the Lease Application Form

| | | | | |
|--|--|-----------|------------------|------------------|
| Enter Rates by season and priority date on Instream Lease Form | | Full Rate | October 31, 1900 | December 2, 1907 |
| Season 1 | | 0.177 | 0.177 | |
| Season 2 | | 0.236 | 0.236 | |
| Season 3 | | 0.437 | 0.312 | 0.125 |

Duty (AF) associated with leased right for Section 1.5 of the Lease Application Form

| | | |
|-------------------------|---------------|---|
| Duty (decree) AF/Acre = | 9.81 | This section shows the prorated amounts by which the water right will be reduced at POD |
| | 140.40 | |

Rate (CFS) leased instream for Section 2.2 of the Lease Application Form

Volume (AF) leased instream for Section 2.2 of the Lease Application Form

| | | |
|--|--|---|
| Enter Rates by season on Instream Lease Application Form | Full Rate if under October 31, 1900 priority date only | Enter Duty on Instream Lease Application Form |
| Season 1 | 0.098 | Duty (decree) AF/Acre = 5.45 |
| Season 2 | 0.131 | Max volume = 78.02 |
| Season 3 | 0.243 | |

Additional Conditions to Prevent Injury for Section 2.2 of the Lease Application Form

| | | | |
|------------------|----------------|-----------|---------------------------|
| | # days | AF/Season | 9.91 AF Duty - 45% = 5.45 |
| Season 1* | 56 | 10.89 | Total = 78.02 |
| Season 2 | 30 | 7.80 | |
| Season 3 | 123 | 59.28 | |
| | Season total = | 77.97 | |

Water protected instream: April 1 through October 26

* Note - The number of days that water may be protected instream in Season 1 has been reduced to prevent enlargement of the right.

**This table will calculate flow rate factors and duty for Central Oregon Irrigation District
Instream Leases with water instream under October 31, 1900 priority date only**

| | |
|---|--------------|
| Enter Total Number of Acres to be Leased Instream Here from POD #1 (CO Canal) | 3.700 |
|---|--------------|

| | | | |
|-------------------------------------|------------------------|-----------------------|-----------------------|
| POD #1 Starting Point - total acres | 25,171.980 | | |
| Starting Point - rate | Full Right at POD #1 | October 31, 1900 | December 2, 1907 |
| | Starting Point - Rate* | Starting Point - Rate | Starting Point - Rate |
| Season 1 | 311.542 | 311.542 | |
| Season 2 | 415.386 | 415.386 | |
| Season 3 | 769.241 | 549.238 | 220.003 |
| Start Point - duty* | 246,890.000 | | |

*Estimated start point based on changes since issuance of Cert 94956 (issuance March 6, 2020)

Information highlighted with blue font is to be entered on to the Instream Lease Application Form

For Primary Water Right - Certificate 94956 at POD #1

| | | | |
|---|--------------|---|--------------------------------------|
| Rate (CFS) associated with leased rights for Section 1.5 of the Lease Application Form | | | |
| Enter Rates by season and priority date on Instream Lease Form | | Full Rate | October 31, 1900 December 2, 1907 |
| Season 1 | | 0.046 | 0.046 |
| Season 2 | | 0.061 | 0.061 |
| Season 3 | | 0.113 | 0.081 0.032 |
| Duty (AF) associated with leased right for Section 1.5 of the Lease Application Form | | | |
| Duty (decree) AF/Acre = | 9.81 | This section shows the prorated amounts by which the water right will be reduced at POD | |
| | 36.29 | | |

| | | | |
|---|--|--|--------------|
| Rate (CFS) leased instream for Section 2.2 of the Lease Application Form | | Volume (AF) leased instream for Section 2.2 of the Lease Application Form | |
| Enter Rates by season on Instream Lease Application Form | Full Rate if under October 31, 1900 priority date only | Enter Duty on Instream Lease Application Form | |
| Season 1 | 0.025 | Duty (decree) AF/Acre = 5.45 | |
| Season 2 | 0.034 | Max volume = | 20.17 |
| Season 3 | 0.063 | | |

| | | | |
|--|-----------------------------------|-----------|---------------------------|
| Additional Conditions to Prevent Injury for Section 2.2 of the Lease Application Form | | | |
| | # days | AF/Season | 9.91 AF Duty - 45% = 5.45 |
| Season 1* | 56 | 2.78 | Total = 20.17 |
| Season 2 | 30 | 2.02 | |
| Season 3 | 123 | 15.37 | |
| | Season total = | 20.17 | |
| Water protected instream: | April 1 through October 26 | | |

* Note - The number of days that water may be protected instream in Season 1 has been reduced to prevent enlargement of the right.

Received by OWRD

APR 25 2023

Salem, OR

**This table will calculate flow rate factors and duty for Central Oregon Irrigation District
Instream Leases with water instream under October 31, 1900 priority date only**

| | |
|---|----------------|
| Enter Total Number of Acres to be Leased Instream Here from POD #11 (North Canal) | 125.570 |
|---|----------------|

Received by OWRD

APR 25 2023

Salem, OR

| | | | |
|--------------------------------------|------------------------|-----------------------|-----------------------|
| POD #11 Starting Point - total acres | 17,152.843 | | |
| Starting Point - rate | Full Right at POD #11 | October 31, 1900 | December 2, 1907 |
| | Starting Point - Rate* | Starting Point - Rate | Starting Point - Rate |
| Season 1 | 195.636 | 195.636 | |
| Season 2 | 266.888 | 266.888 | |
| Season 3 | 509.663 | 363.899 | 145.764 |
| Start Point - duty* | 161,767.090 | | |

*Estimated start point based on changes since issuance of Cert 94956 (issuance March 6, 2020)

Information highlighted with blue font is to be entered on to the Instream Lease Application Form

For Primary Water Right - Certificate 94956 at POD #11

| Rate (CFS) associated with leased rights for Section 1.5 of the Lease Application Form | | | |
|--|-----------------|---|--------------------------------------|
| Enter Rates by season and priority date on Instream Lease Form | | Full Rate | October 31, 1900 December 2, 1907 |
| Season 1 | | 1.432 | 1.432 |
| Season 2 | | 1.954 | 1.954 |
| Season 3 | | 3.731 | 2.664 1.067 |
| Duty (AF) associated with leased right for Section 1.5 of the Lease Application Form | | | |
| Duty (decree) AF/Acre = | 9.43 | This section shows the prorated amounts by which the water right will be reduced at POD | |
| | 1,184.24 | | |

| Rate (CFS) leased instream for Section 2.2 of the Lease Application Form | Volume (AF) leased instream for Section 2.2 of the Lease Application Form |
|--|---|
| Enter Rates by season on Instream Lease Application Form | Enter Duty on Instream Lease Application Form |
| | Full Rate if under October 31, 1900 priority date only |
| Season 1 | 0.863 Duty (decree) AF/Acre = 5.45 |
| Season 2 | 1.151 Max volume = 684.42 |
| Season 3 | 2.132 |

| Additional Conditions to Prevent Injury for Section 2.2 of the Lease Application Form | | | |
|---|-----------------------------------|-----------|---------------------------|
| | # days | AF/Season | 9.91 AF Duty - 45% = 5.45 |
| Season 1* | 56 | 95.86 | Total = 684.42 |
| Season 2 | 30 | 68.49 | |
| Season 3 | 123 | 520.14 | |
| | Season total = | 684.49 | |
| Water protected instream: | April 1 through October 26 | | |

* Note - The number of days that water may be protected instream in Season 1 has been reduced to prevent enlargement of the right.

**COID 2023-18 Pooled
Lease Maps
Submitted in
Separate Zip Folder**

Received by OWRD

APR 25 2023

Salem, OR

COID 2023-18
Quitclaims and
Warrantee Deeds
Submitted in
Separate Zip Folder

Received by OWRD

APR 25 2023

Salem, OR

QTR QTR Balance-COID Quitclaim

| TRSQQ | Acres | Transfer |
|--------------|--------------|-------------------------|
| 141316NWSW | 0.33 OFF | E-2020-002- Volume 118 |
| 141327SWNE | 1.22 OFF | T-14133 |
| 141327SWNE | 0.37 OFF | T-13589 |
| 141333NESE | 0.14 OFF | T-13589 |
| 151303NWSW | 0.9 OFF | P-2023-001 |
| 151303NWSW | 0.5 OFF | T-14133 |
| 151304NWNE | 1.18 OFF | T-13884 |
| 151304SWSE | 4.14 OFF | T-13341 |
| 171234SWSE | 0.60 OFF | T-13884 |
| 171320NESW | | 3.7 POND RIGHT |
| 181203NENW | 0.01 | Rounding on Certificate |

Received by OWRD

APR 25 2023

Salem, OR

Received by OWRD

APR 25 2023

Salem, OR