

DESCHUTES COUNTY  
SEC.06 T14S R13E

Received by OWRD

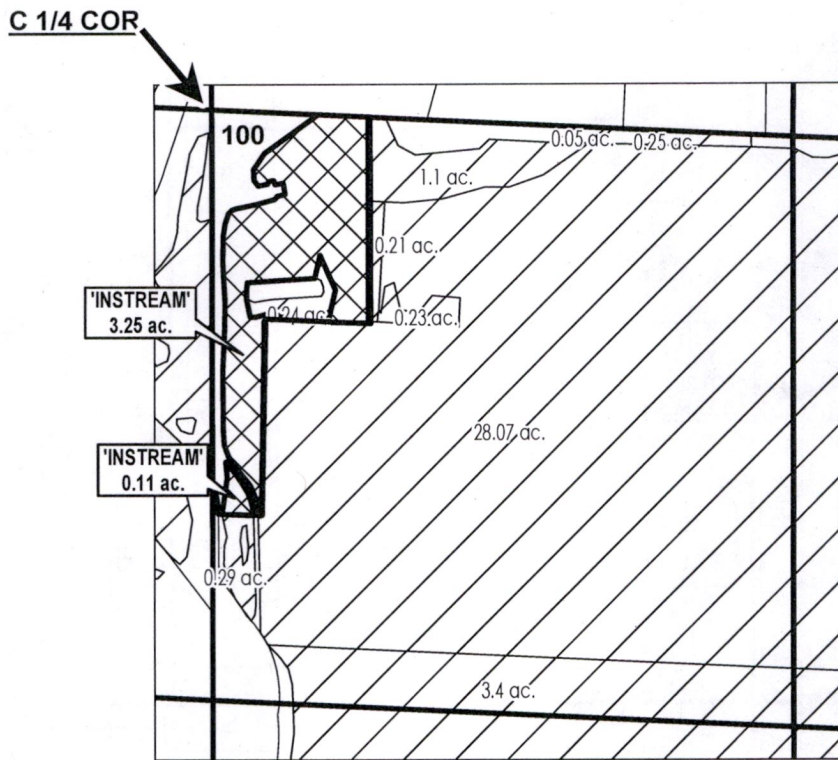
SCALE - 1" = 400'

APR 25 2023



Salem, OR

NW 1/4 OF THE SE 1/4



|  |                       |
|--|-----------------------|
|  | INSTREAM LANDS        |
|  | EXISTING WATER RIGHTS |



APPLICATION FOR 1 YEAR INSTREAM LEASE

NAME: COID/Quitclaim

TAXLOTS #: 100

3.36 ACRES

DATE: 3/31/2023

DESCHUTES COUNTY  
SEC.16 T14S R13E

Received by OWRD

SCALE - 1" = 400'

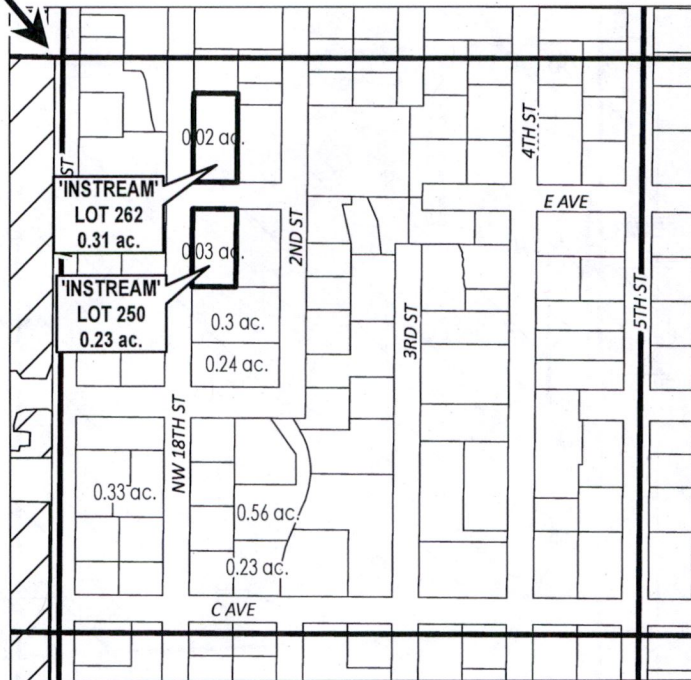
APR 25 2023



Salem, OR

NW 1/4 OF THE SW 1/4

W 1/4 COR



# ac. PARCELS W/ WATER RIGHTS

# ac. INSTREAM PARCELS



APPLICATION FOR 1 YEAR INSTREAM LEASE

NAME: COID/Quitclaim

TAXLOTS #: 250, 262

0.54 ACRES

DATE: 3/27/2023



DESCHUTES COUNTY  
SEC.16 T14S R13E

Received by OWRD

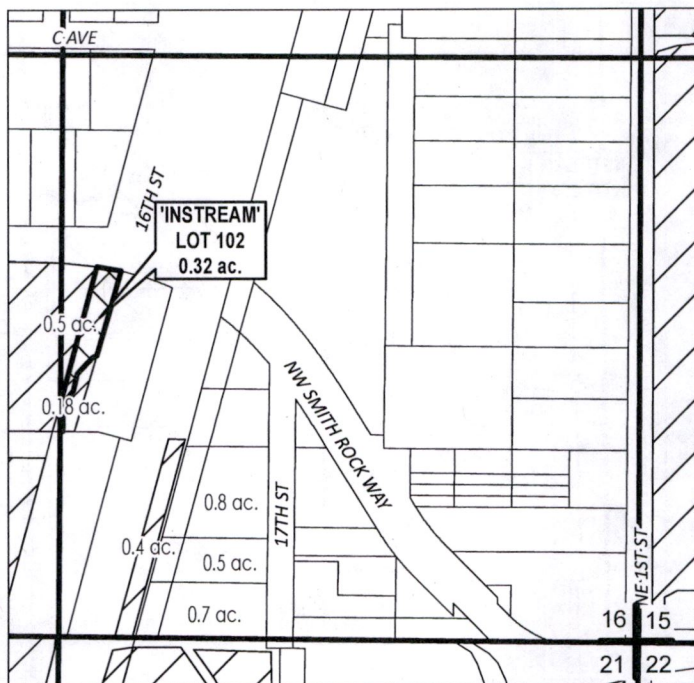
SCALE - 1" = 400'

APR 25 2023

Salem, OR



SE 1/4 OF THE SE 1/4



|  |                         |
|--|-------------------------|
|  | EXISTING WATER RIGHTS   |
|  | PARCELS W/ WATER RIGHTS |
|  | INSTREAM LANDS          |



APPLICATION FOR 1 YEAR INSTREAM LEASE

NAME: COID/Quitclaim

TAXLOTS #: 102

0.32 ACRES

DATE: 1/9/2023

# DESCHUTES COUNTY SEC.16 T14S R13E

Received by OWRD

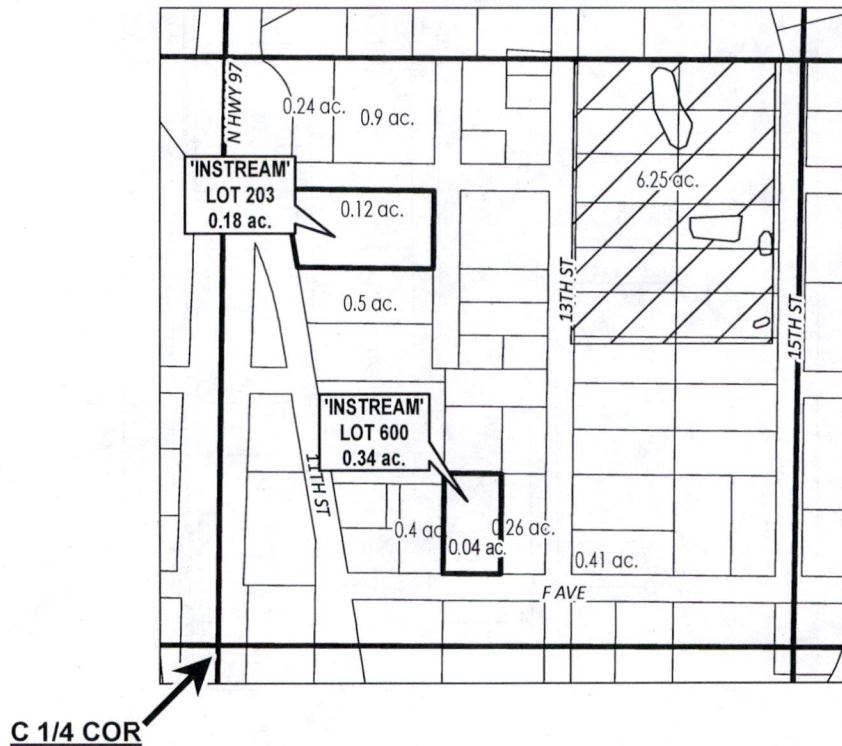
SCALE - 1" = 400'

APR 25 2023





Salem, OR

SW 1/4 OF THE NE 1/4



C 1/4 COR

 EXISTING WATER RIGHTS

 PARCELS W/ WATER RIGHTS

 INSTREAM PARCELS



## APPLICATION FOR 1 YEAR INSTREAM LEASE

NAME: COID/Quitclaim

TAXLOTS #: 203, 600

0.52 ACRES

DATE: 1/9/2023



# DESCHUTES COUNTY SEC.16 T14S R13E

Received by OWRD

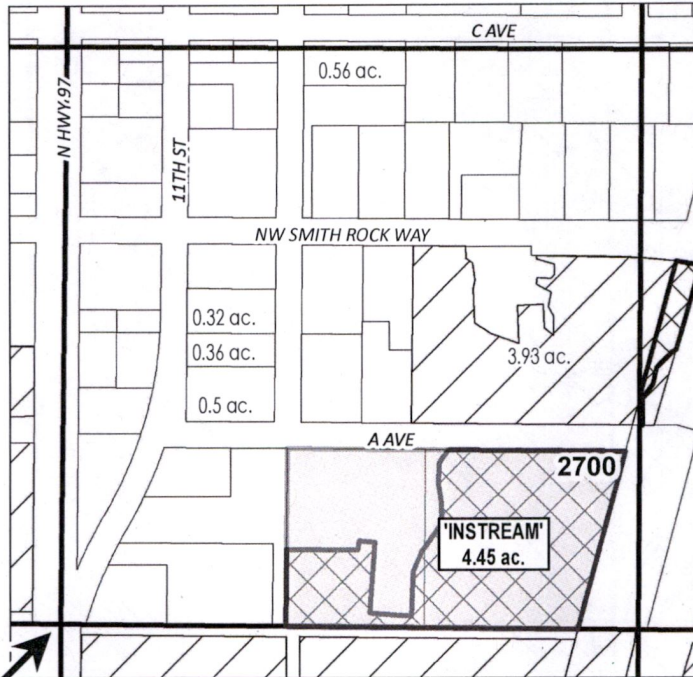
SCALE - 1" = 400'

APR 25 2023



Salem, OR

SW 1/4 OF THE SE 1/4



S 1/4 COR

|       |                         |
|-------|-------------------------|
| # ac. | PARCELS W/ WATER RIGHTS |
|       | INSTREAM LANDS          |
|       | EXISTING WATER RIGHTS   |



## APPLICATION FOR 1 YEAR INSTREAM LEASE

NAME: COID/Quitclaim

TAXLOTS #: 2700

4.45 ACRES

DATE: 3/31/2023

**DESCHUTES COUNTY  
SEC.27 T14S R13E**

Received by OWRD

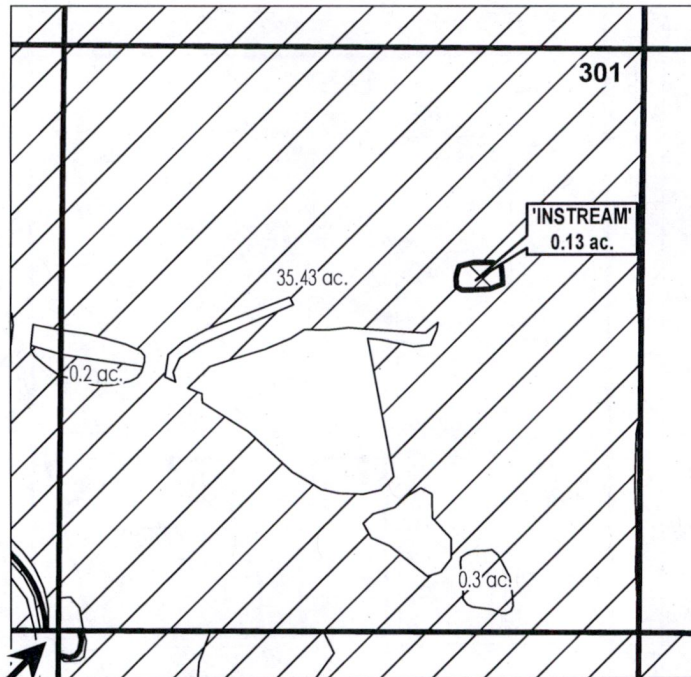
SCALE - 1" = 400'

APR 25 2023



Salem, OR

SW 1/4 OF THE NE 1/4



C 1/4 COR

|  |                       |
|--|-----------------------|
|  | INSTREAM LANDS        |
|  | EXISTING WATER RIGHTS |



**APPLICATION FOR 1 YEAR INSTREAM LEASE**

NAME: COID/Quitclaim

TAXLOTS #: 301

0.13 ACRES

DATE: 3/31/2023



**DESCHUTES COUNTY  
SEC.33 T14S R13E**

Received by OWRD

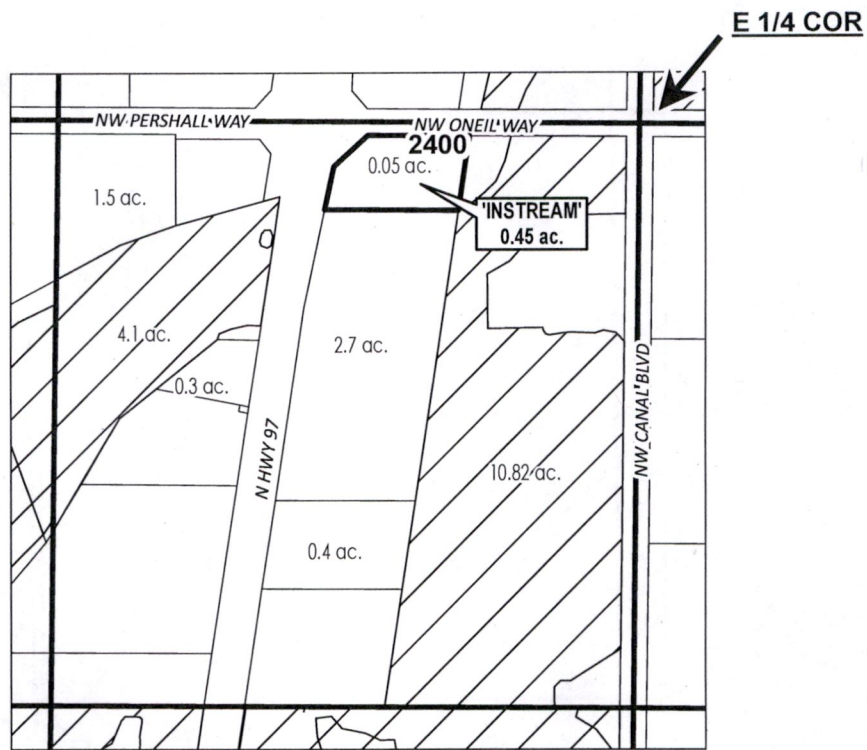
SCALE - 1" = 400'


APR 25 2023



Salem, OR

NE 1/4 OF THE SE 1/4



- # ac. INSTREAM PARCELS
- # ac. PARCELS W/ WATER RIGHTS
-  EXISTING WATER RIGHTS



**APPLICATION FOR 1 YEAR INSTREAM LEASE**

NAME: COID/Quitclaim

TAXLOTS #: 2400

0.45 ACRES

DATE: 3/31/2023

**DESCHUTES COUNTY  
SEC.33 T14S R13E**

Received by OWRD

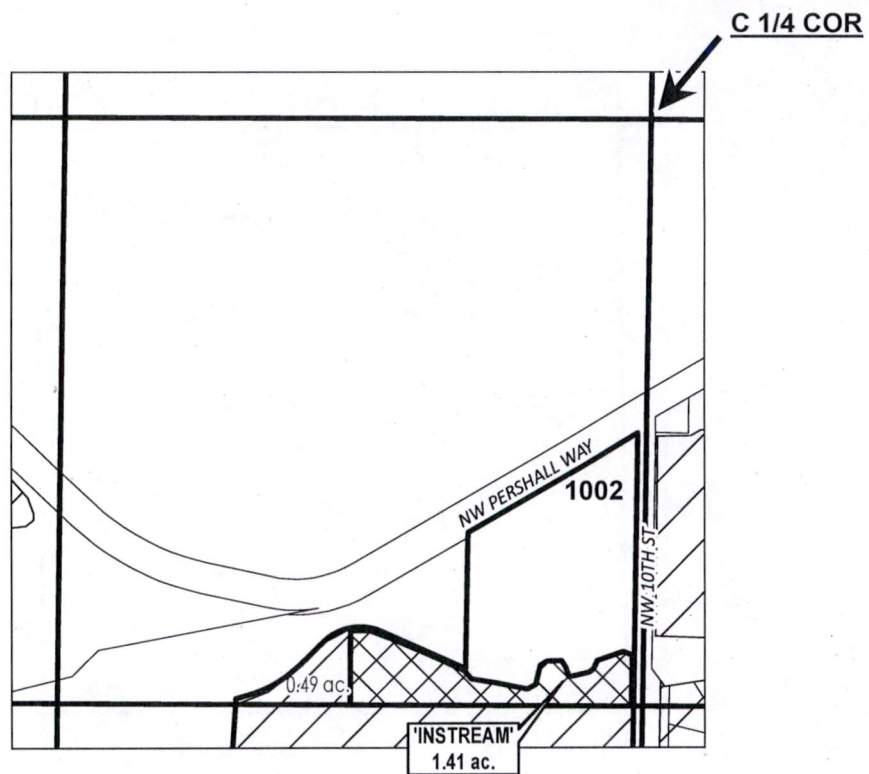
SCALE - 1" = 400'

APR 25 2023




Salem, OR

NE 1/4 OF THE SW 1/4



|  |                       |
|--|-----------------------|
|  | INSTREAM LANDS        |
|  | EXISTING WATER RIGHTS |



**APPLICATION FOR 1 YEAR INSTREAM LEASE**

NAME: COID/Quitclaim

TAXLOTS #: 1002

1.41 ACRES

DATE: 3/31/2023



# DESCHUTES COUNTY SEC.33 T14S R13E

Received by OWRD

SCALE - 1" = 400'

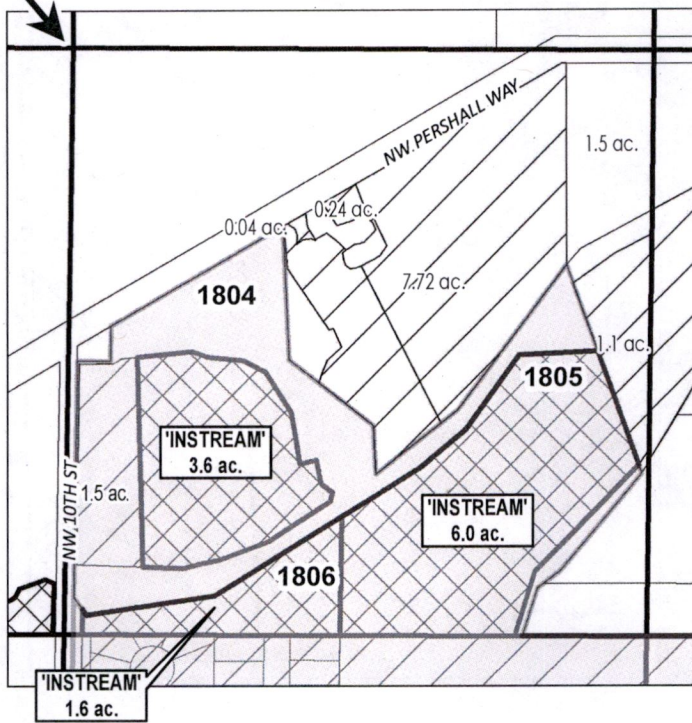
APR 25 2023



Salem, OR

NW 1/4 OF THE SE 1/4

C 1/4 COR



|       |                         |
|-------|-------------------------|
| # ac. | PARCELS W/ WATER RIGHTS |
|       | EXISTING WATER RIGHTS   |
|       | INSTREAM LANDS          |



## APPLICATION FOR 1 YEAR INSTREAM LEASE

NAME: COID/Quitclaim

TAXLOTS #: 1804, 1805, 1806

11.2 ACRES

DATE: 3/31/2023

# DESCHUTES COUNTY SEC.33 T14S R13E

Received by OWRD

SCALE - 1" = 400'

APR 25 2023



Salem, OR

SE 1/4 OF THE SW 1/4



|       |                         |
|-------|-------------------------|
| # ac. | PARCELS W/ WATER RIGHTS |
|       | INSTREAM LANDS          |
|       | EXISTING WATER RIGHTS   |



## APPLICATION FOR 1 YEAR INSTREAM LEASE

NAME: COID/Quitclaim

TAXLOTS #: 1003

10.8 ACRES

DATE: 3/31/2023



# DESCHUTES COUNTY SEC.33 T14S R13E

Received by OWRD

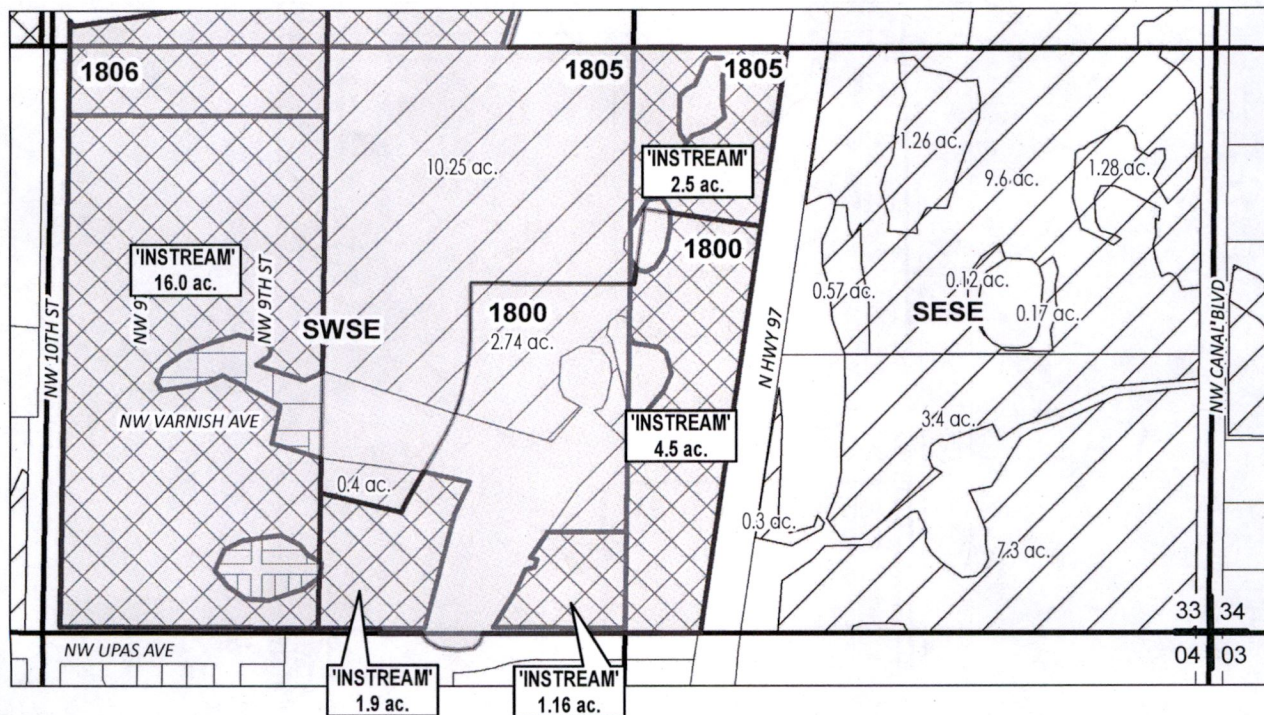
SCALE - 1" = 400'

APR 25 2023



Salem, OR

SW 1/4 OF THE SE 1/4; SE 1/4 OF THE SE 1/4



|  |                       |
|--|-----------------------|
|  | EXISTING WATER RIGHTS |
|  | INSTREAM LANDS        |



## APPLICATION FOR 1 YEAR INSTREAM LEASE

NAME: COID/Quitclaim

TAXLOTS #: 1800, 1805, 1806

26.06 ACRES

DATE: 3/31/2023



# DESCHUTES COUNTY SEC.34 T14S R13E

Received by OWRD

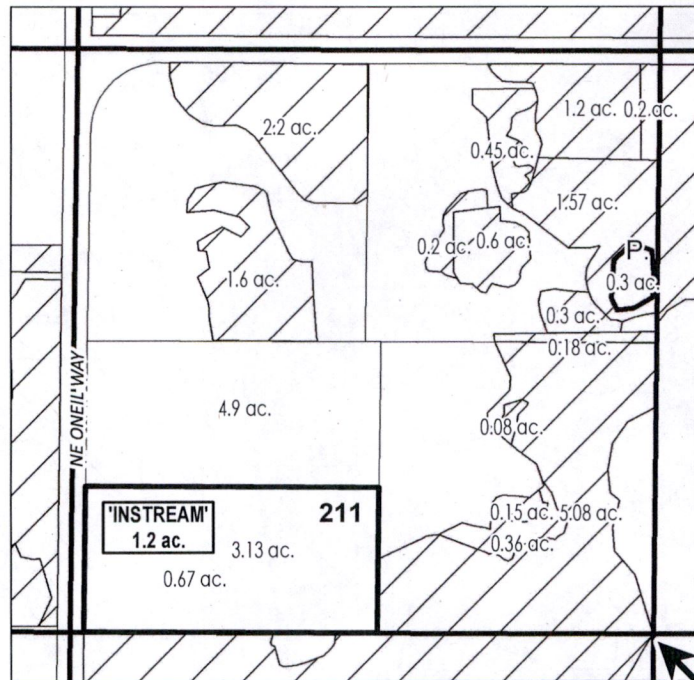
SCALE - 1" = 400'

APR 25 2023



Salem, OR

NE 1/4 OF THE NW 1/4



|  |                         |
|--|-------------------------|
|  | POND                    |
|  | PARCELS W/ WATER RIGHTS |
|  | INSTREAM PARCELS        |
|  | EXISTING WATER RIGHTS   |



## APPLICATION FOR 1 YEAR INSTREAM LEASE

NAME: COID/Quitclaim

TAXLOTS #: 211

1.2 ACRES

DATE: 3/31/2023



**DESCHUTES COUNTY  
SEC.35 T14S R13E**

Received by OWRD

SCALE - 1" = 400'

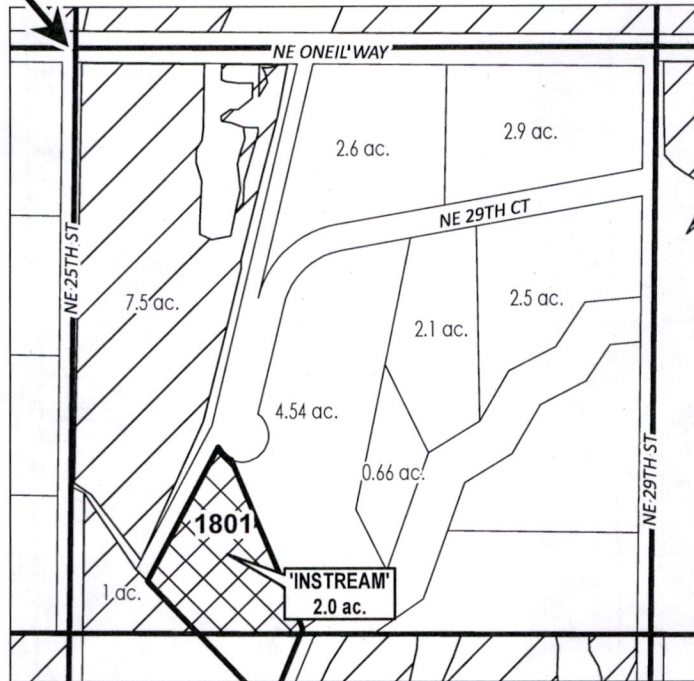
APR 25 2023



Salem, OR

NW 1/4 OF THE NE 1/4

N 1/4 COR



|  |                         |
|--|-------------------------|
|  | EXISTING WATER RIGHTS   |
|  | PARCELS W/ WATER RIGHTS |
|  | INSTREAM LANDS          |



**APPLICATION FOR 1 YEAR INSTREAM LEASE**

NAME: COID/Quitclaim

TAXLOTS #: 1801

2.0 ACRES

DATE: 1/9/2023

**DESCHUTES COUNTY  
SEC.03 T15S R13E**

Received by OWRD

SCALE - 1" = 400'

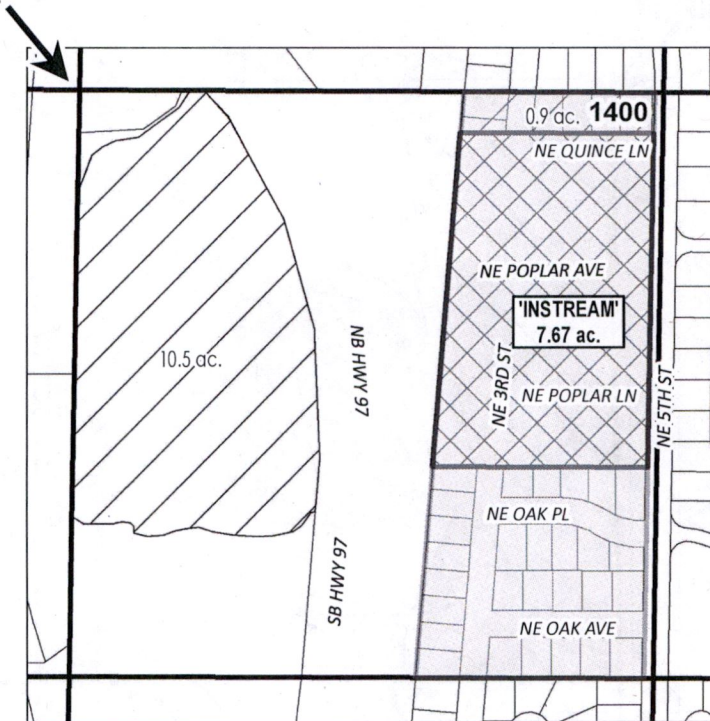
APR 25 2023



Salem, OR

NW 1/4 OF THE SW 1/4

W 1/4 COR



INSTREAM LANDS



EXISTING WATER RIGHTS



**APPLICATION FOR 1 YEAR INSTREAM LEASE**

NAME: COID/Quitclaim

TAXLOTS #: 1400

7.67 ACRES

DATE: 3/31/2023



# DESCHUTES COUNTY SEC.04 T15S R13E

Received by OWRD

SCALE - 1" = 400'

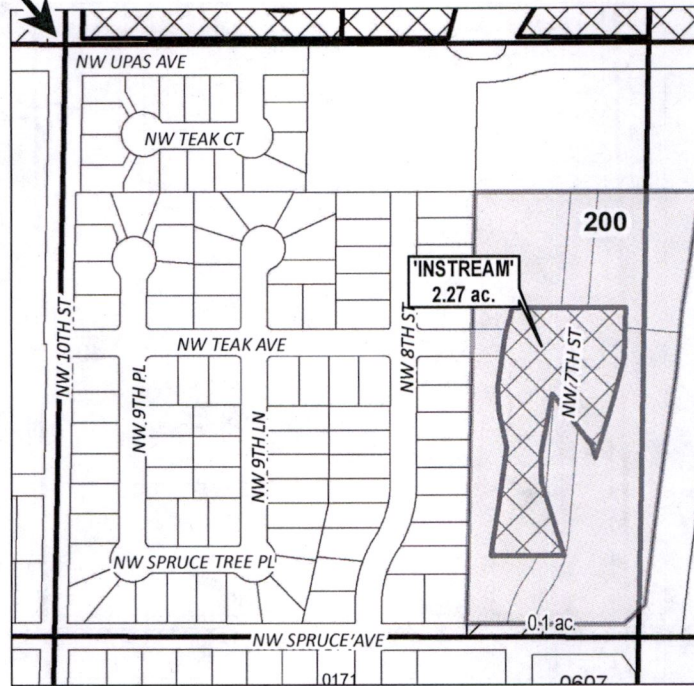
APR 25 2023





Salem, OR

NW 1/4 OF THE NE 1/4

N 1/4 COR



|   |                       |
|---|-----------------------|
|  | INSTREAM LANDS        |
|  | EXISTING WATER RIGHTS |



## APPLICATION FOR 1 YEAR INSTREAM LEASE

NAME: COID/Quitclaim

TAXLOTS #: 200

2.27 ACRES

DATE: 3/31/2023

**DESCHUTES COUNTY  
SEC.04 T15S R13E**

Received by OWRD

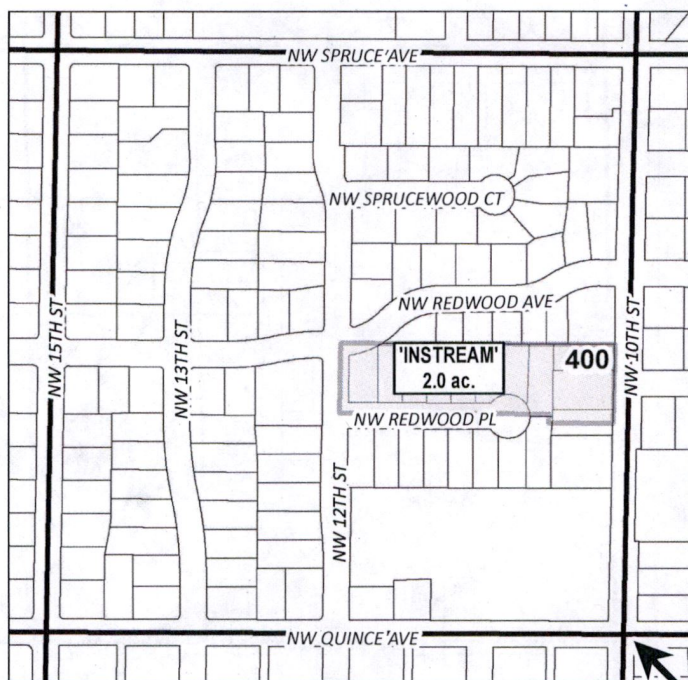
SCALE - 1" = 400'

APR 25 2023



Salem, OR

SE 1/4 OF THE NW 1/4



C 1/4 COR

|       |                         |
|-------|-------------------------|
| # ac. | INSTREAM PARCELS        |
| # ac. | PARCELS W/ WATER RIGHTS |



**APPLICATION FOR 1 YEAR INSTREAM LEASE**

NAME: COID/Quitclaim

TAXLOTS #: 400

2.0 ACRES

DATE: 3/31/2023



DESCHUTES COUNTY  
SEC.04 T15S R13E

Received by OWRD

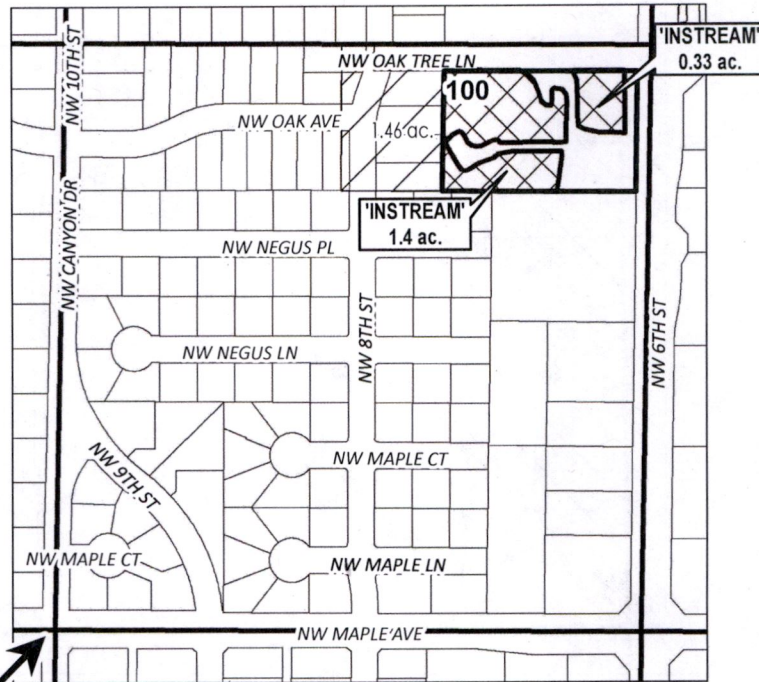
SCALE - 1" = 400'

APR 25 2023





Salem, OR

SW 1/4 OF THE SE 1/4



S 1/4 COR

|   |                       |
|---|-----------------------|
|  | INSTREAM LANDS        |
|  | EXISTING WATER RIGHTS |



APPLICATION FOR 1 YEAR INSTREAM LEASE

NAME: COID/Quitclaim

TAXLOTS #: 100

1.73ACRES

DATE: 3/31/2023

**DESCHUTES COUNTY  
SEC.06 T15S R13E**

Received by OWRD

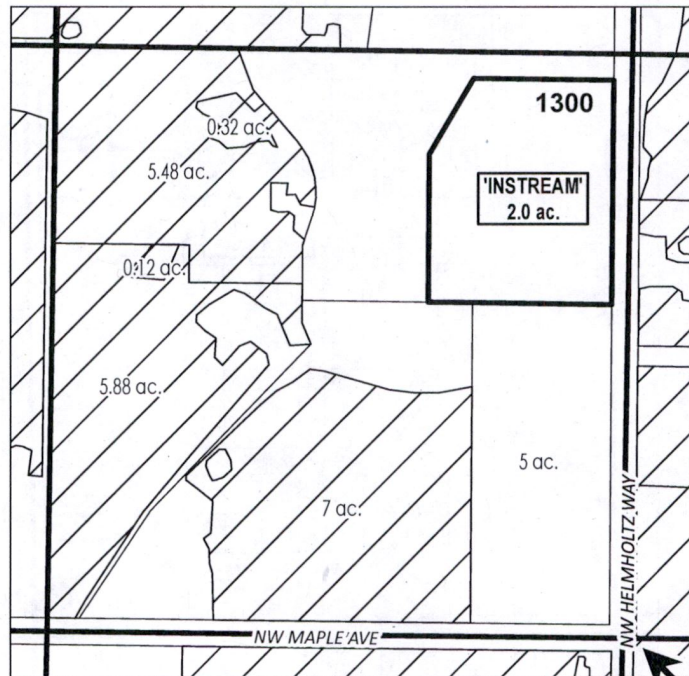
SCALE - 1" = 400'

APR 25 2023



Salem, OR

SE 1/4 OF THE SW 1/4



**S 1/4 COR**

|              |                         |
|--------------|-------------------------|
|              | EXISTING WATER RIGHTS   |
| <b># ac.</b> | PARCELS W/ WATER RIGHTS |
| <b># ac.</b> | INSTREAM PARCELS        |



**APPLICATION FOR 1 YEAR INSTREAM LEASE**

NAME: COID/Quitclaim

TAXLOTS #: 1300

2.0 ACRES

DATE: 1/9/2023



# DESCHUTES COUNTY SEC.08 T15S R13E

Received by OWRD

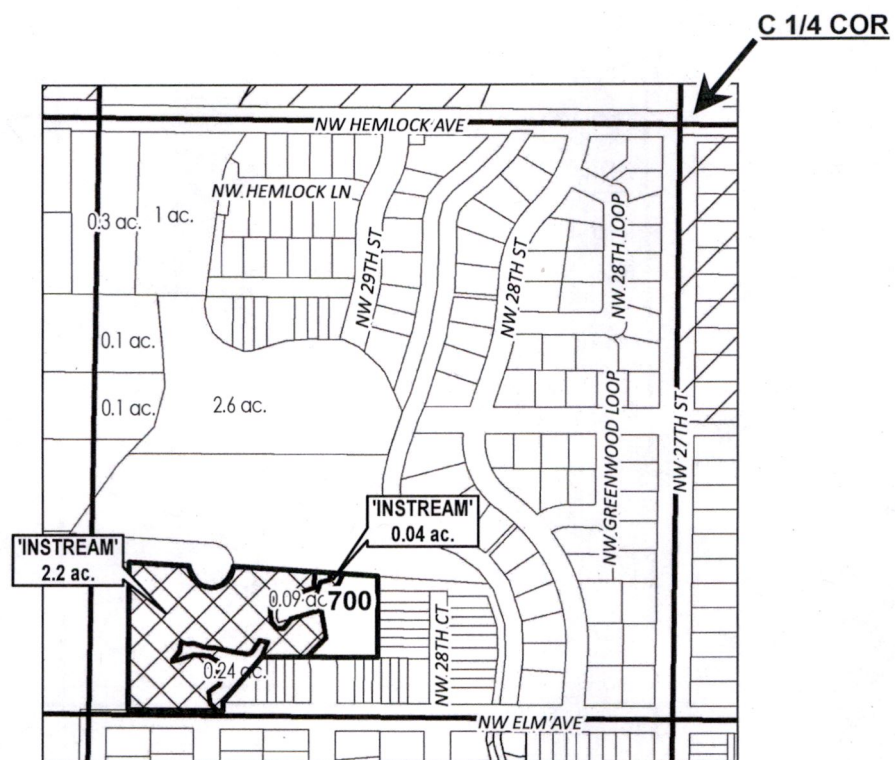
SCALE - 1" = 400'

APR 25 2023



Salem, OR

NE 1/4 OF THE SW 1/4



|       |                         |
|-------|-------------------------|
| # ac. | PARCELS W/ WATER RIGHTS |
|       | INSTREAM LANDS          |
|       | EXISTING WATER RIGHTS   |



## APPLICATION FOR 1 YEAR INSTREAM LEASE

NAME: COID/Quitclaim

TAXLOTS #: 700

2.24 ACRES

DATE: 3/31/2023

DESCHUTES COUNTY  
SEC.09 T15S R13E

Received by OWRD

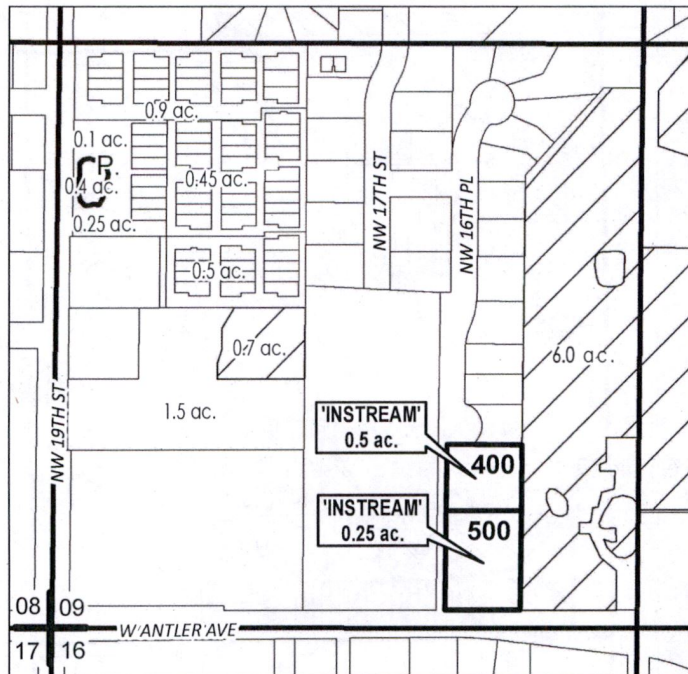
SCALE - 1" = 400'

APR 25 2023



Salem, OR

SW 1/4 OF THE SW 1/4



- POND
- # ac. PARCELS W/ WATER RIGHTS
- INSTREAM LANDS
- EXISTING WATER RIGHTS



APPLICATION FOR 1 YEAR INSTREAM LEASE

NAME: COID/Quitclaim

TAXLOTS #: 400, 500

0.75 ACRES

DATE: 3/31/2023



DESCHUTES COUNTY  
SEC.17 T15S R13E

Received by OWRD

SCALE - 1" = 400'

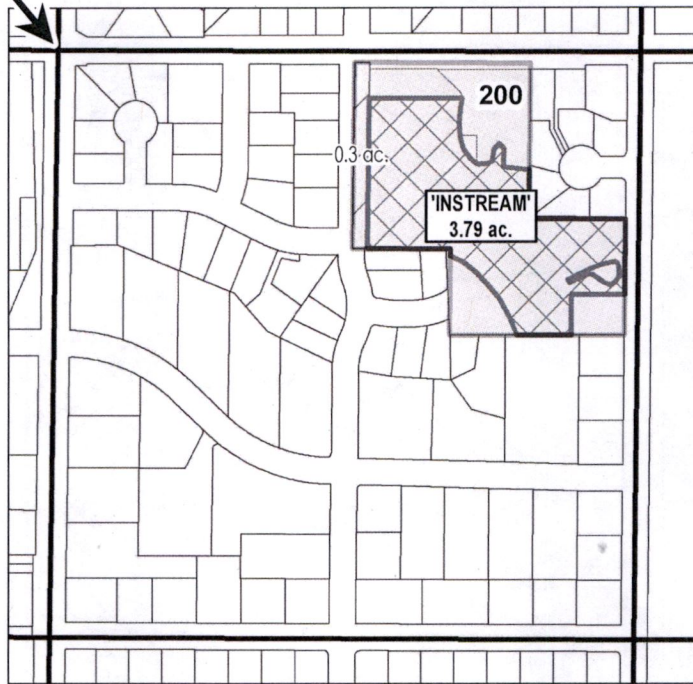
APR 25 2023



Salem, OR

NW 1/4 OF THE NE 1/4

N 1/4 COR



|       |                         |
|-------|-------------------------|
| # ac. | PARCELS W/ WATER RIGHTS |
|       | INSTREAM LANDS          |
|       | EXISTING WATER RIGHTS   |



APPLICATION FOR 1 YEAR INSTREAM LEASE

NAME: COID/Quitclaim

TAXLOTS #: 200

3.79 ACRES

DATE: 3/31/2023

**DESCHUTES COUNTY  
SEC.17 T15S R13E**

Received by OWRD

SCALE - 1" = 400'

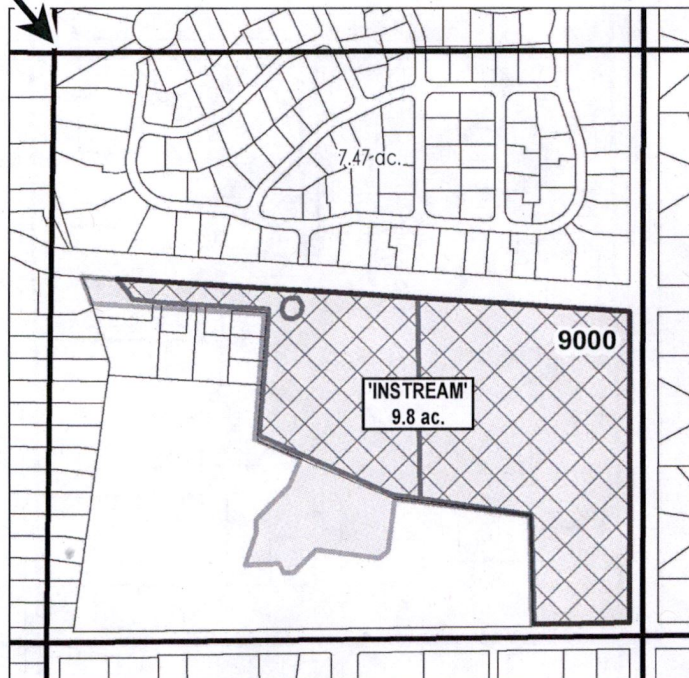
APR 25 2023



Salem, OR

SW 1/4 OF THE SE 1/4

N 1/4 COR



|       |                         |
|-------|-------------------------|
| # ac. | PARCELS W/ WATER RIGHTS |
|       | INSTREAM LANDS          |
|       | EXISTING WATER RIGHTS   |



**APPLICATION FOR 1 YEAR INSTREAM LEASE**

NAME: COID/Quitclaim

TAXLOTS #: 9000

9.8 ACRES

DATE: 3/31/2023



# DESCHUTES COUNTY SEC.18 T15S R13E

Received by OWRD

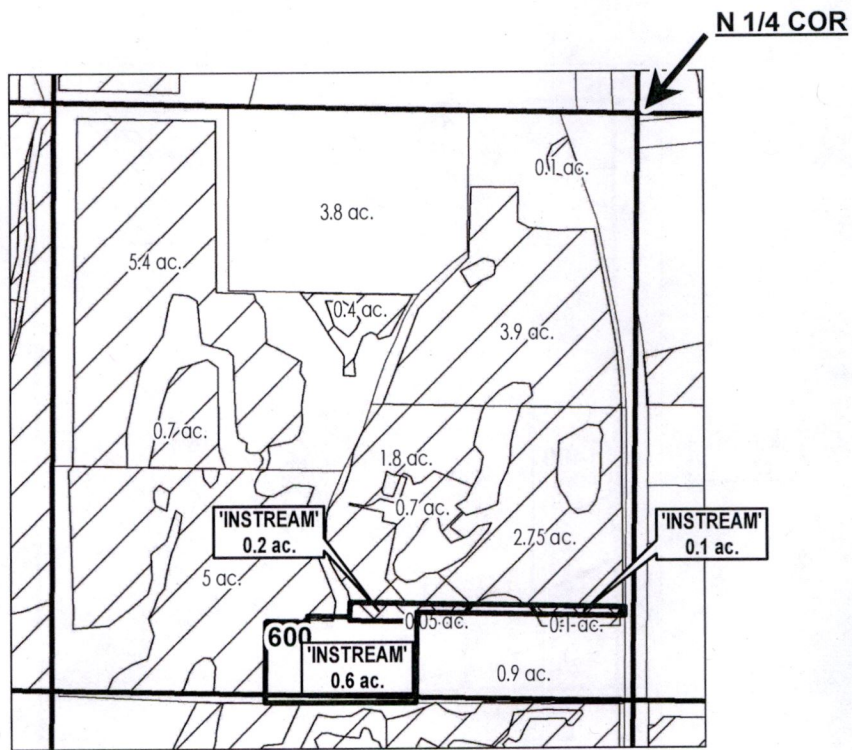
SCALE - 1" = 400'

APR 25 2023



Salem, OR

NE 1/4 OF THE NW 1/4



|       |                         |
|-------|-------------------------|
| # ac. | INSTREAM PARCELS        |
| # ac. | PARCELS W/ WATER RIGHTS |
|       | INSTREAM LANDS          |
|       | EXISTING WATER RIGHTS   |



## APPLICATION FOR 1 YEAR INSTREAM LEASE

NAME: COID/Quitclaim

TAXLOTS #: 600

0.9 ACRES

DATE: 3/31/2023

**DESCHUTES COUNTY  
SEC.18 T15S R13E**

Received by OWRD

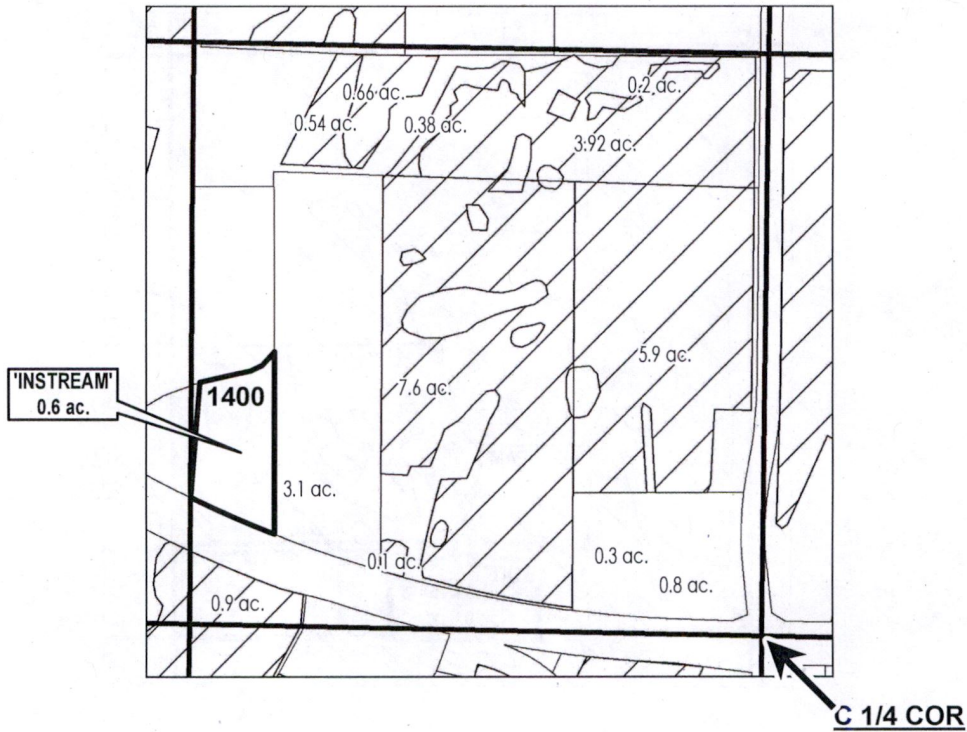
SCALE - 1" = 400'

APR 25 2023



Salem, OR

SE 1/4 OF THE NW 1/4



|       |                         |
|-------|-------------------------|
| # ac. | INSTREAM PARCELS        |
| # ac. | PARCELS W/ WATER RIGHTS |
|       | EXISTING WATER RIGHTS   |



**APPLICATION FOR 1 YEAR INSTREAM LEASE**

NAME: COID/Quitclaim

TAXLOTS #: 1400

0.6 ACRES

DATE: 3/31/2023



**DESCHUTES COUNTY  
SEC.18 T15S R13E**

Received by OWRD

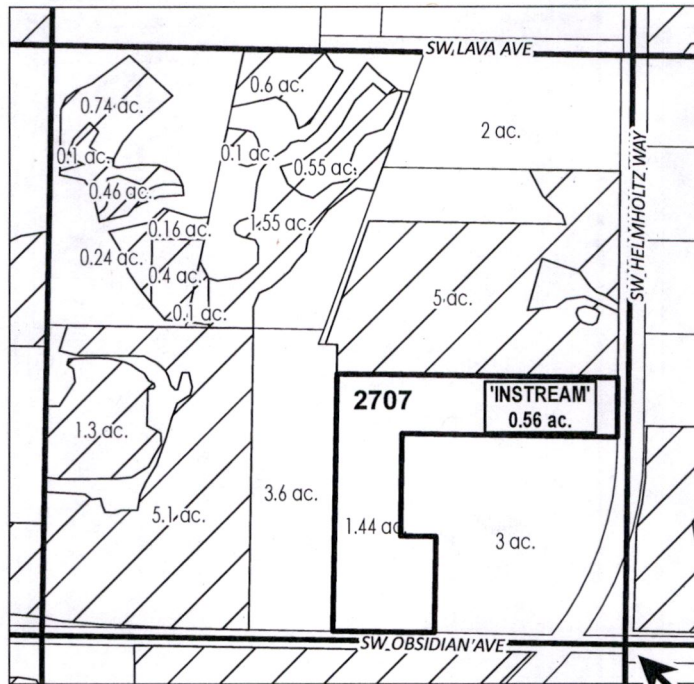
SCALE - 1" = 400'

APR 25 2023

Salem, OR



SE 1/4 OF THE SW 1/4



S 1/4 COR

|              |                         |
|--------------|-------------------------|
|              | EXISTING WATER RIGHTS   |
| <b># ac.</b> | PARCELS W/ WATER RIGHTS |
| <b># ac.</b> | INSTREAM PARCELS        |



**APPLICATION FOR 1 YEAR INSTREAM LEASE**

NAME: COID/Quitclaim

TAXLOTS #: 2707

0.56 ACRES

DATE: 1/9/2023

# DESCHUTES COUNTY SEC.19 T15S R13E

Received by OWRD

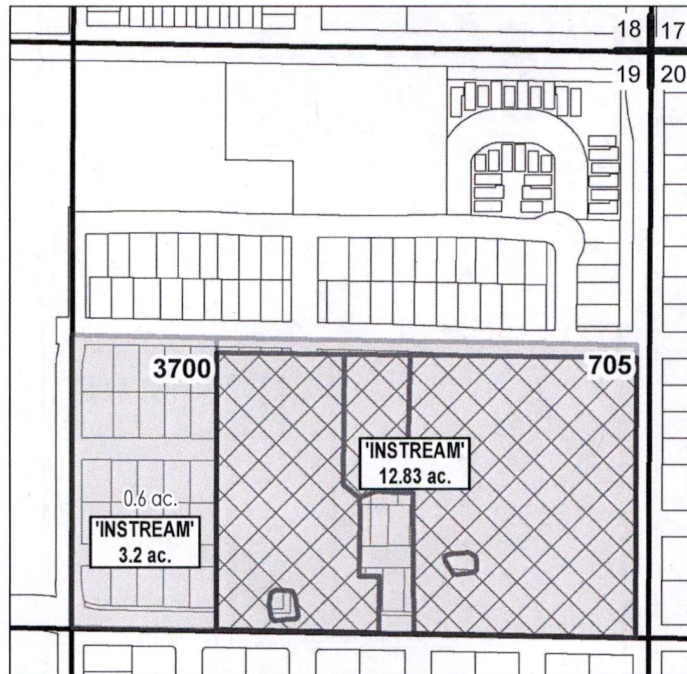
SCALE - 1" = 400'

APR 25 2023



Salem, OR

NE 1/4 OF THE NE 1/4



|       |                         |
|-------|-------------------------|
| # ac. | INSTREAM PARCELS        |
| # ac. | PARCELS W/ WATER RIGHTS |
|       | INSTREAM LANDS          |
|       | EXISTING WATER RIGHTS   |



## APPLICATION FOR 1 YEAR INSTREAM LEASE

NAME: COID/Quitclaim

TAXLOTS #: 705, 3700

16.03 ACRES

DATE: 3/31/2023



**DESCHUTES COUNTY  
SEC.20 T15S R13E**

Received by OWRD

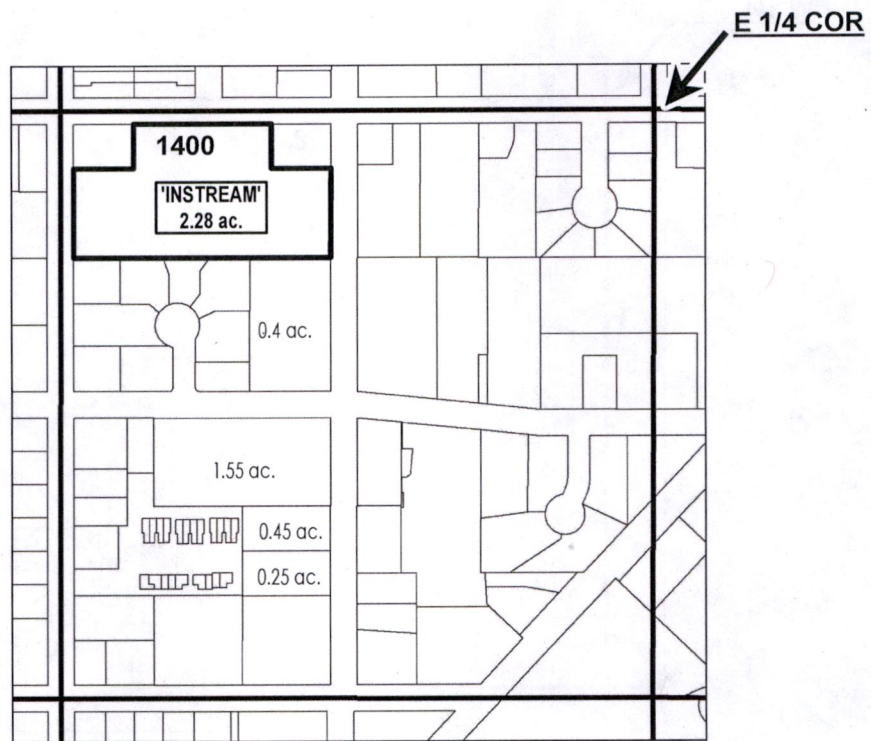
SCALE - 1" = 400'

APR 25 2023



Salem, OR

NE 1/4 OF THE SE 1/4



|       |                         |
|-------|-------------------------|
| # ac. | INSTREAM PARCELS        |
| # ac. | PARCELS W/ WATER RIGHTS |



**APPLICATION FOR 1 YEAR INSTREAM LEASE**

NAME: COID/Quitclaim

TAXLOTS #: 1400

2.28 ACRES

DATE: 3/31/2023

**DESCHUTES COUNTY  
SEC.29 T15S R13E**

Received by OWRD

SCALE - 1" = 400'

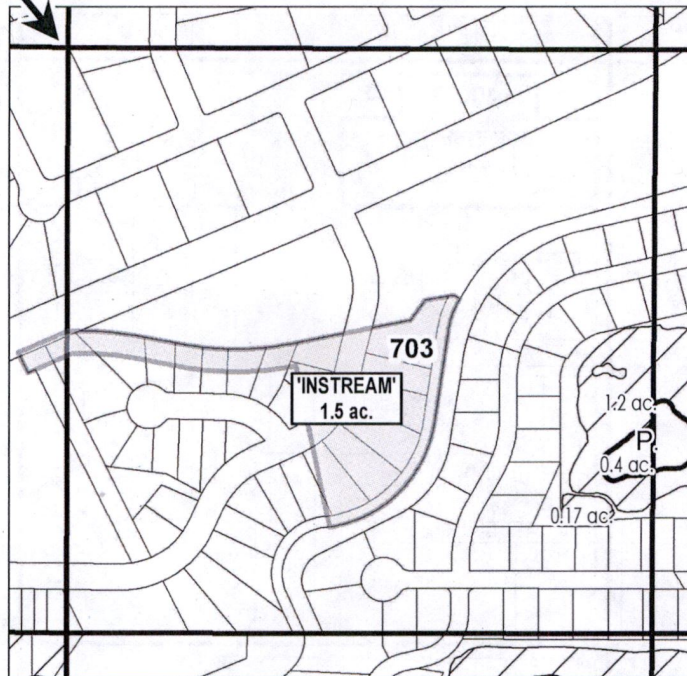
APR 25 2023



Salem, OR

NW 1/4 OF THE SW 1/4

W 1/4 COR



|  |                         |
|--|-------------------------|
|  | POND                    |
|  | EXISTING WATER RIGHTS   |
|  | INSTREAM PARCELS        |
|  | PARCELS W/ WATER RIGHTS |



**APPLICATION FOR 1 YEAR INSTREAM LEASE**

NAME: COID/Quitclaim

TAXLOTS #: 703

1.5 ACRES

DATE: 4/3/2023



**DESCHUTES COUNTY  
SEC.30 T15S R13E**

Received by OWRD

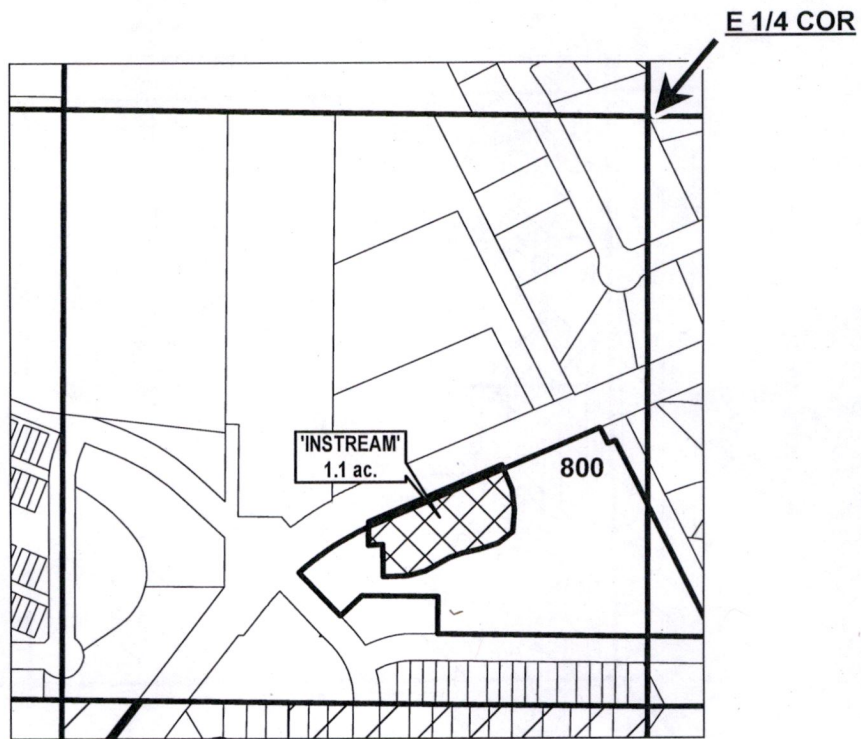
SCALE - 1" = 400'



APR 25 2023



Salem, OR

NE 1/4 OF THE SE 1/4



|   |                       |
|---|-----------------------|
|  | INSTREAM LANDS        |
|  | EXISTING WATER RIGHTS |



**APPLICATION FOR 1 YEAR INSTREAM LEASE**

NAME: COID/Quitclaim

TAXLOTS #: 800

1.1 ACRES

DATE: 3/31/2023

**DESCHUTES COUNTY  
SEC.30 T15S R13E**

Received by OWRD

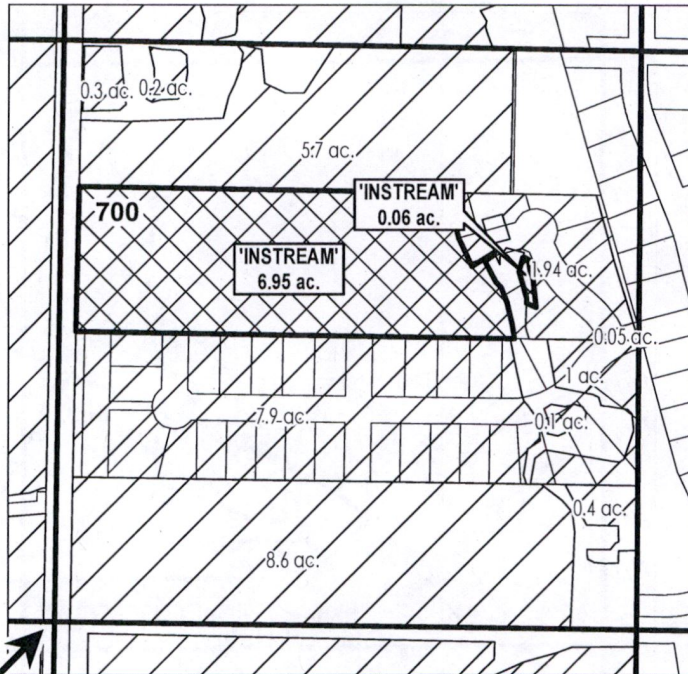
SCALE - 1" = 400'

APR 25 2023





Salem, OR

SW 1/4 OF THE NW 1/4



W 1/4 COR

|   |                       |
|---|-----------------------|
|  | INSTREAM LANDS        |
|  | EXISTING WATER RIGHTS |



**APPLICATION FOR 1 YEAR INSTREAM LEASE**

NAME: COID/Quitclaim

TAXLOTS #: 700

7.01 ACRES

DATE: 3/31/2023



**CROOK COUNTY  
SEC.23 T15S R14E**

Received by OWRD

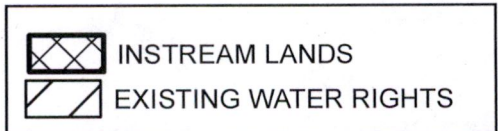
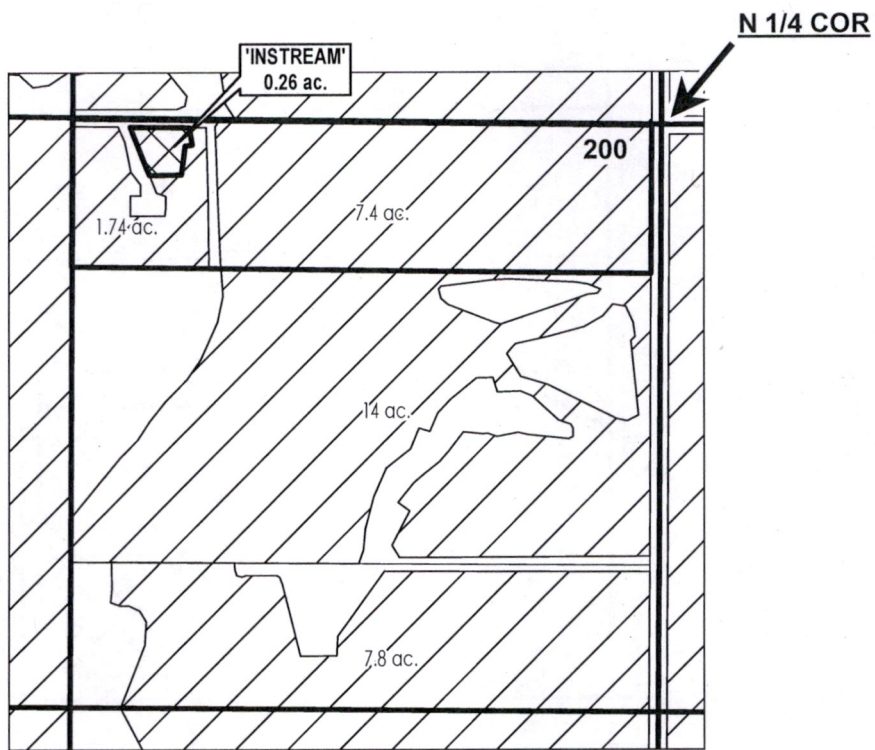
SCALE - 1" = 400'

APR 25 2023



Salem, OR

NE 1/4 OF THE NW 1/4



**APPLICATION FOR 1 YEAR INSTREAM LEASE**

NAME: COID/Quitclaim

TAXLOTS #: 200

0.26 ACRES

DATE: 4/4/2023

# DESCHUTES COUNTY SEC.14 T17S R12E

Received by OWRD

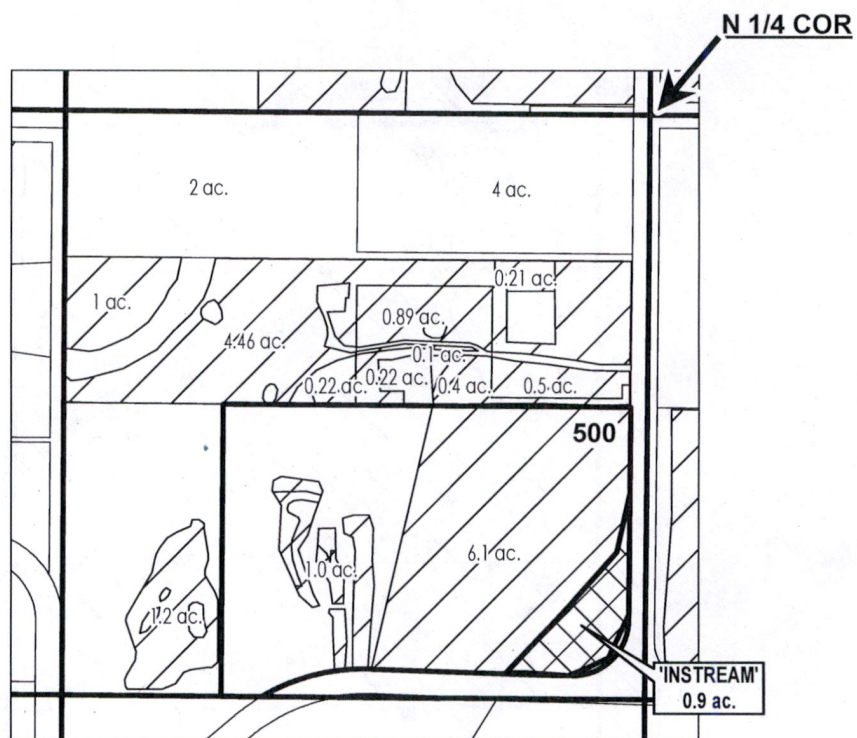
SCALE - 1" = 400'

APR 25 2023



Salem, OR

NE 1/4 OF THE NW 1/4



## APPLICATION FOR 1 YEAR INSTREAM LEASE

NAME: COID/Quitclaim

TAXLOTS #: 500

0.9 ACRES

DATE: 3/31/2023



# DESCHUTES COUNTY SEC.14 T17S R12E

Received by OWRD

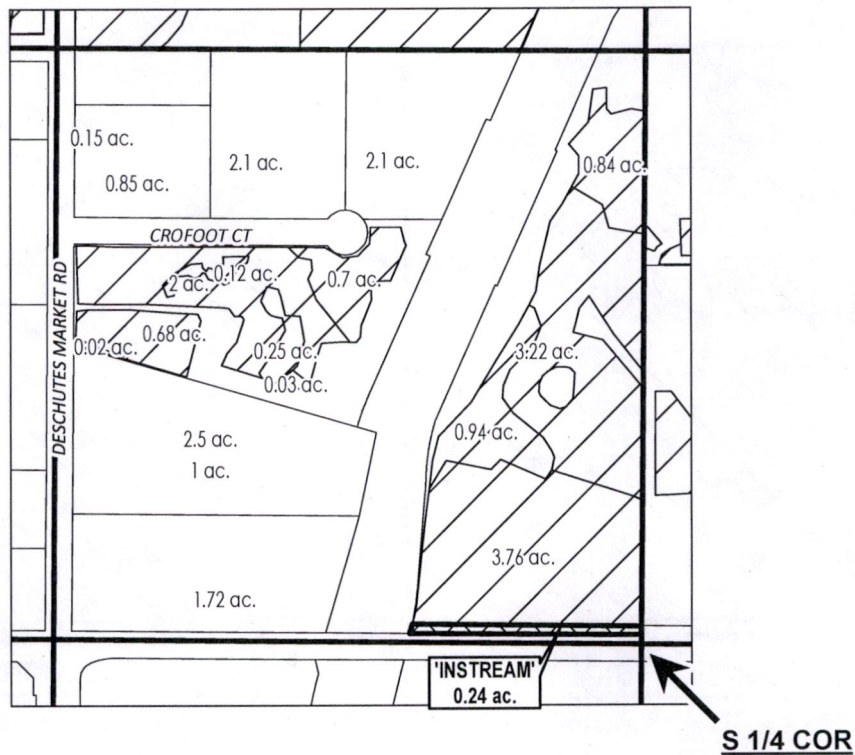
SCALE - 1" = 400'

APR 25 2023



Salem, OR

SE 1/4 OF THE SW 1/4



|       |                         |
|-------|-------------------------|
| # ac. | PARCELS W/ WATER RIGHTS |
|       | INSTREAM LANDS          |
|       | EXISTING WATER RIGHTS   |



## APPLICATION FOR 1 YEAR INSTREAM LEASE

NAME: COID/Quitclaim

TAXLOTS #: RD100

0.24 ACRES

DATE: 3/9/2023

DESCHUTES COUNTY  
SEC.14 T17S R12E

Received by OWRD

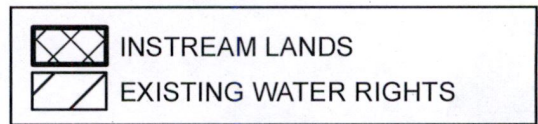
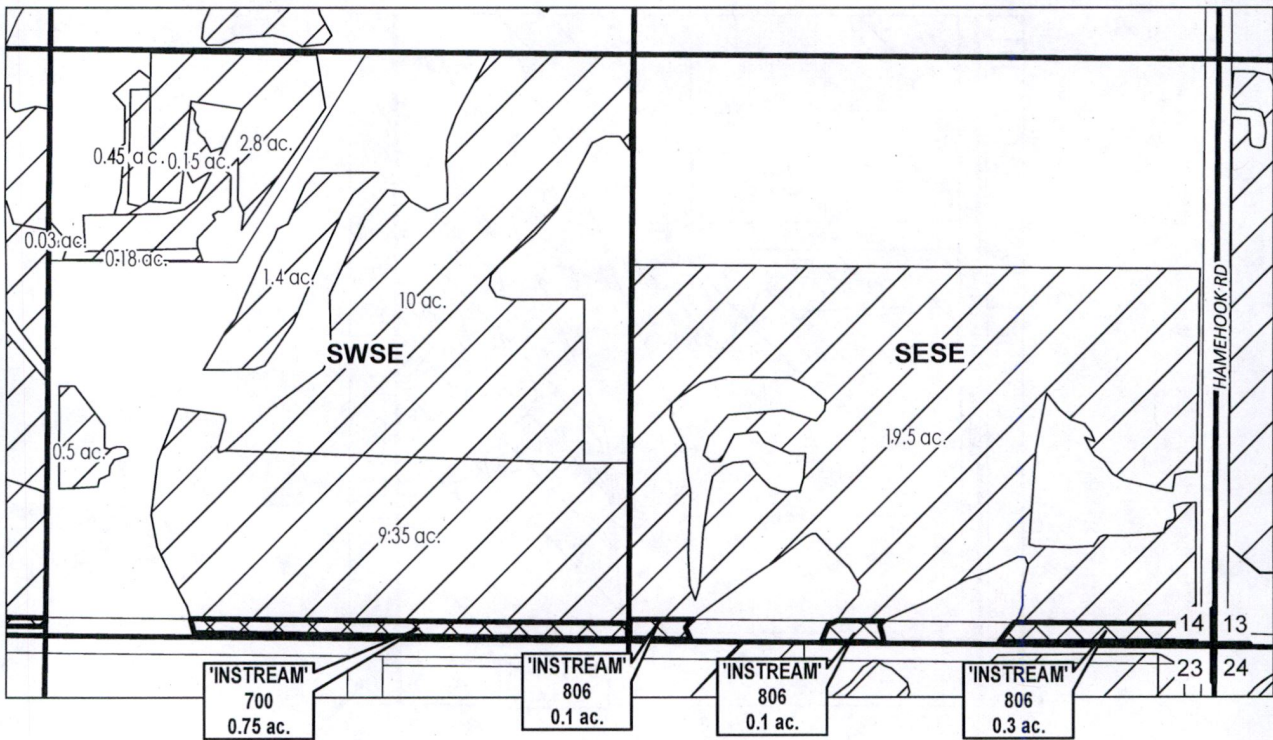
SCALE - 1" = 400'

APR 25 2023

Salem, OR



SW 1/4 OF THE SE 1/4; SE 1/4 OF THE SE 1/4



APPLICATION FOR 1 YEAR INSTREAM LEASE

NAME: COID/Quitclaim

TAXLOTS #: 700, 806

1.25 ACRES

DATE: 4/3/2023



# DESCHUTES COUNTY SEC.14 T17S R12E

Received by OWRD

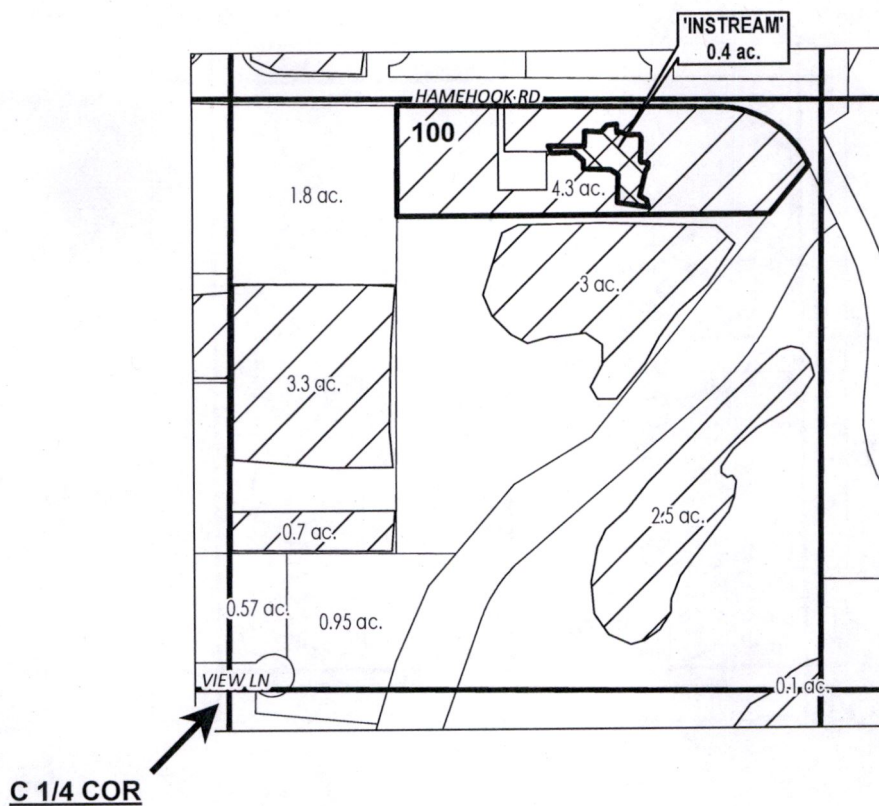
SCALE - 1" = 400'

APR 25 2023



Salem, OR

SW 1/4 OF THE NE 1/4



|  |                         |
|--|-------------------------|
|  | EXISTING WATER RIGHTS   |
|  | PARCELS W/ WATER RIGHTS |
|  | INSTREAM LANDS          |



## APPLICATION FOR 1 YEAR INSTREAM LEASE

NAME: COID/Quitclaim

TAXLOTS #: 100

0.4 ACRES

DATE: 1/9/2023

**DESCHUTES COUNTY  
SEC.26 T17S R12E**

Received by OWRD

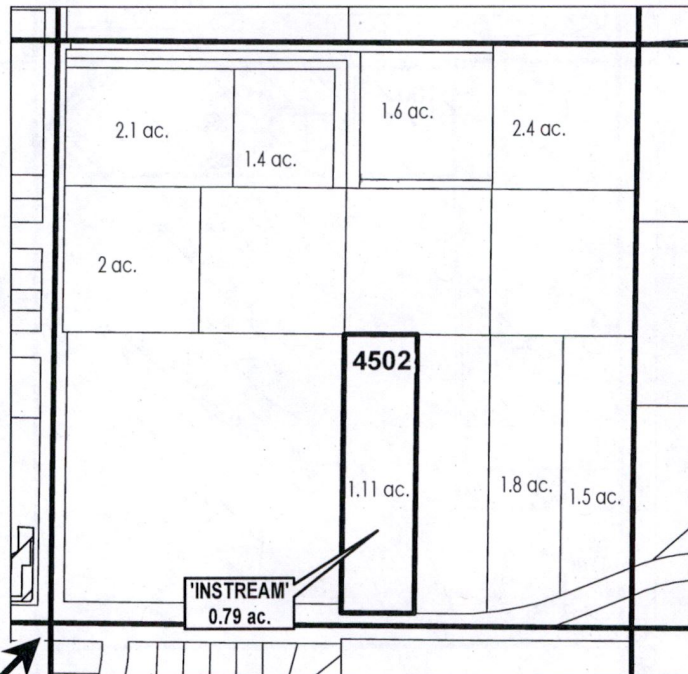
SCALE - 1" = 400'

APR 25 2023



Salem, OR

SW 1/4 OF THE SE 1/4



**S 1/4 COR**

# ac. PARCELS W/ WATER RIGHTS

# ac. INSTREAM PARCELS



**APPLICATION FOR 1 YEAR INSTREAM LEASE**

NAME: COID/Quitclaim

TAXLOTS #: 4502

0.79 ACRES

DATE: 3/31/2023



DESCHUTES COUNTY  
SEC.34 T17S R12E

Received by OWRD

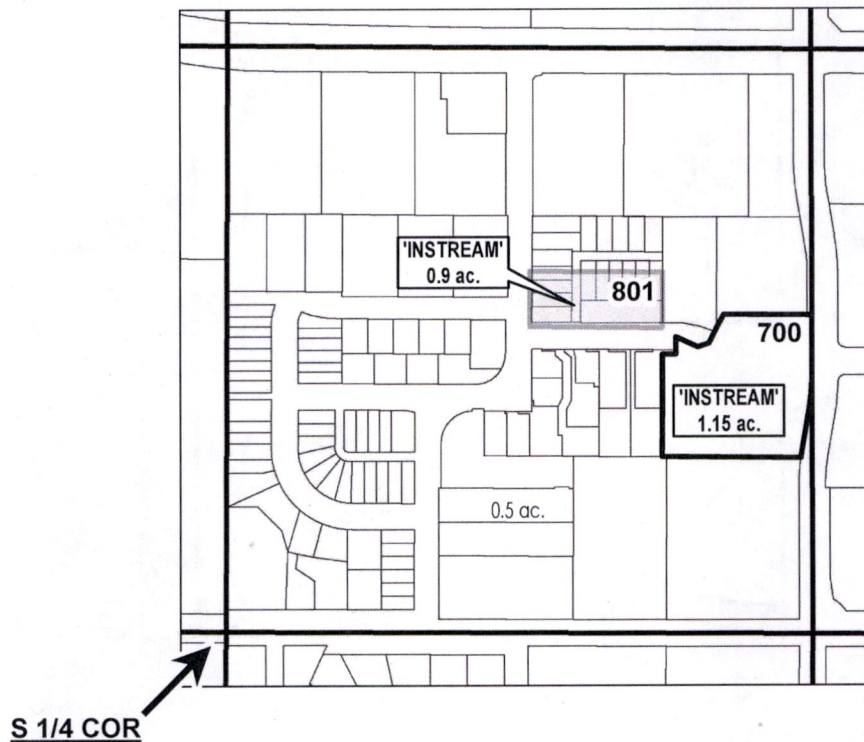
SCALE - 1" = 400'

APR 25 2023



Salem, OR

SW 1/4 OF THE SE 1/4



|       |                         |
|-------|-------------------------|
| # ac. | PARCELS W/ WATER RIGHTS |
| # ac. | INSTREAM PARCELS        |



APPLICATION FOR 1 YEAR INSTREAM LEASE

NAME: COID/Quitclaim

TAXLOTS #: 700, 801

2.05 ACRES

DATE: 3/31/2023

DESCHUTES COUNTY  
SEC.20 T17S R13E

Received by OWRD

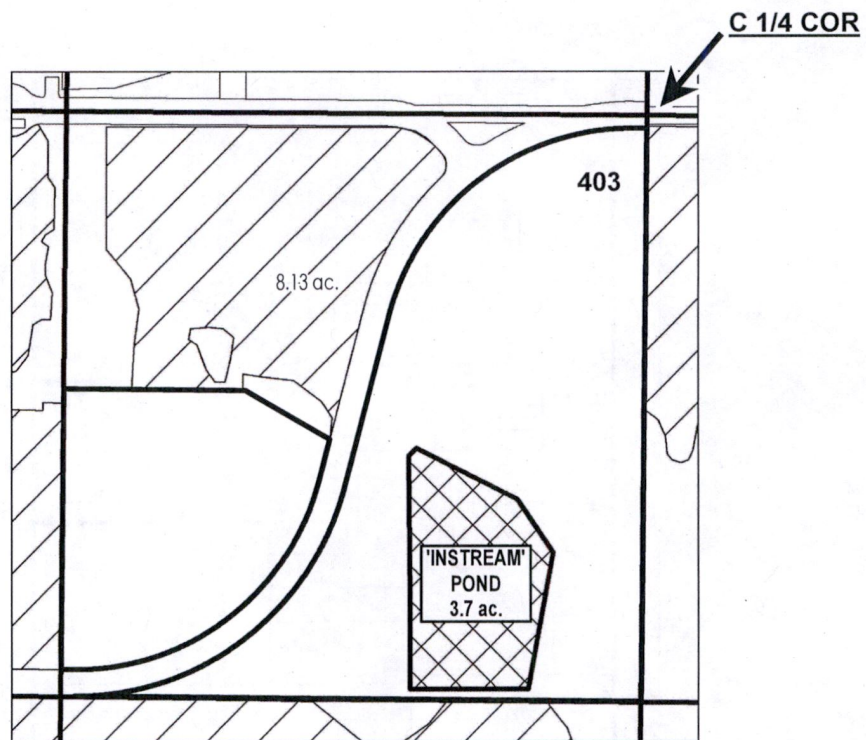
SCALE - 1" = 400'

APR 25 2023



Salem, OR

NE 1/4 OF THE SW 1/4



|  |                       |
|--|-----------------------|
|  | POND                  |
|  | INSTREAM LANDS        |
|  | EXISTING WATER RIGHTS |



APPLICATION FOR 1 YEAR INSTREAM LEASE

NAME: COID/Quitclaim

TAXLOTS #: 403

3.7 ACRES

DATE: 3/31/2023



**DESCHUTES COUNTY  
SEC.02 T18S R12E**

Received by OWRD

SCALE - 1" = 400'

APR 25 2023



Salem, OR

SW 1/4 OF THE SW 1/4



|  |                       |
|--|-----------------------|
|  | INSTREAM LANDS        |
|  | EXISTING WATER RIGHTS |



**APPLICATION FOR 1 YEAR INSTREAM LEASE**

NAME: COID/Quitclaim

TAXLOTS #: 900

0.4 ACRES

DATE: 3/31/2023



DESCHUTES COUNTY  
SEC.03 T18S R12E

Received by OWRD

SCALE - 1" = 400'

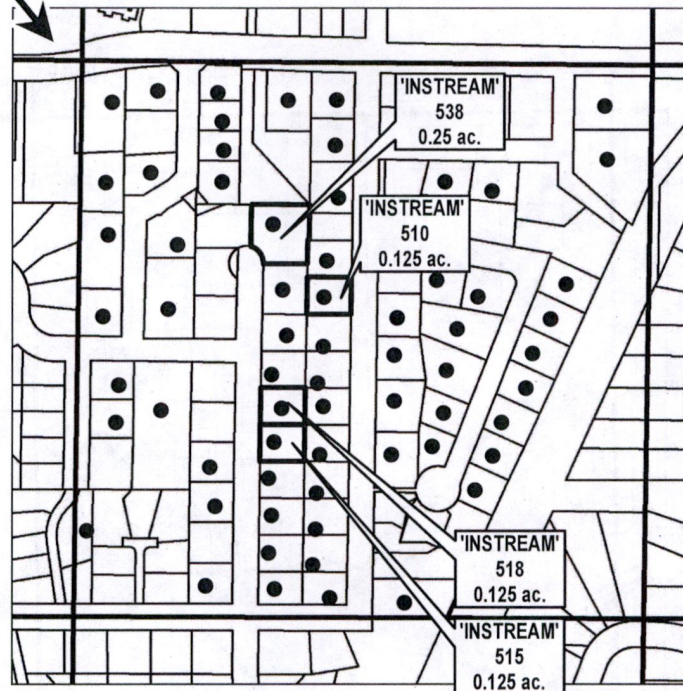
APR 25 2023

Salem, OR



NE 1/4 OF THE NW 1/4

W 1/4 COR



|                         |          |
|-------------------------|----------|
| TOTAL WATER RIGHTS:     | 8.669 AC |
| INSTREAM:               | 0.625 AC |
| REMAINING WATER RIGHTS: | 8.044 AC |

|       |                         |
|-------|-------------------------|
| # ac. | INSTREAM PARCELS        |
| ●     | PARCELS W/ WATER RIGHTS |



APPLICATION FOR 1 YEAR INSTREAM LEASE

NAME: COID/Quitclaim

TAXLOT #: 510, 515, 518, 538

0.625 ACRES

Date: 3/31/2023



# DESCHUTES COUNTY SEC.03 T18S R12E

Received by OWRD

SCALE - 1" = 400'

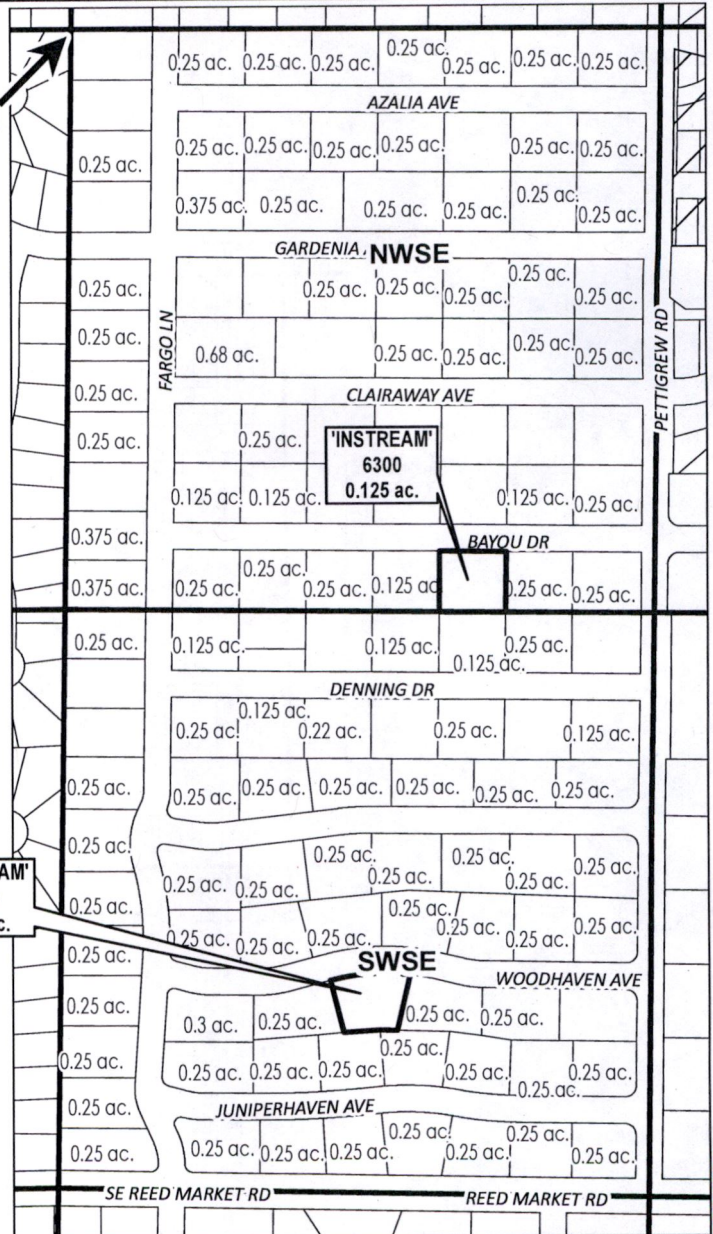
APR 25 2023

Salem, OR



NW 1/4 OF THE SE 1/4; SW 1/4 OF THE SE 1/4

C 1/4 COR



# ac. PARCELS W/ WATER RIGHTS

# ac. INSTREAM PARCELS



## APPLICATION FOR 1 YEAR INSTREAM LEASE

NAME: COID/Quitclaim

TAXLOTS #: 4500, 6300

0.375 ACRES

DATE: 4/3/2023

**DESCHUTES COUNTY  
SEC.04 T18S R12E**

Received by OWRD

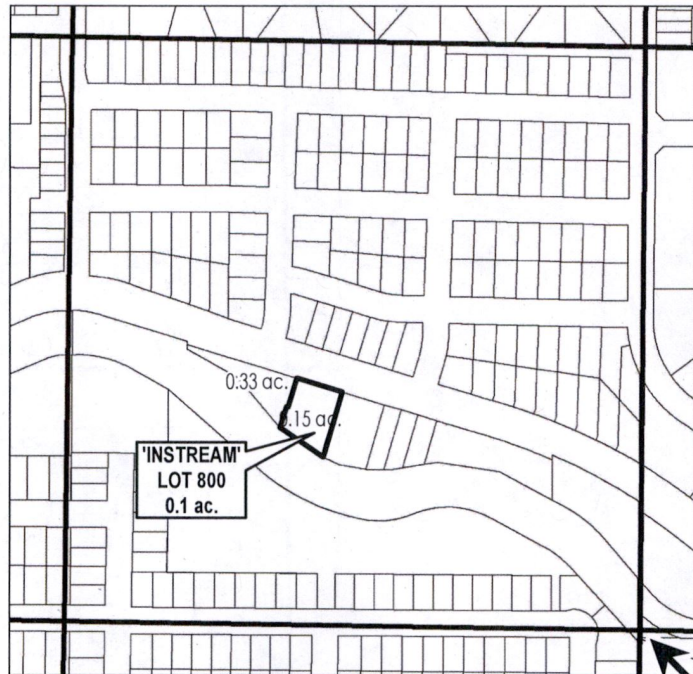
SCALE - 1" = 400'

APR 25 2023



Salem, OR

SE 1/4 OF THE SW 1/4



S 1/4 COR

|       |                         |
|-------|-------------------------|
| # ac. | PARCELS W/ WATER RIGHTS |
| # ac. | INSTREAM PARCELS        |



**APPLICATION FOR 1 YEAR INSTREAM LEASE**

NAME: COID/Quitclaim

TAXLOTS #: 800

0.1 ACRES

DATE: 3/31/2023



**DESCHUTES COUNTY  
SEC.08 T18S R12E**

Received by OWRD

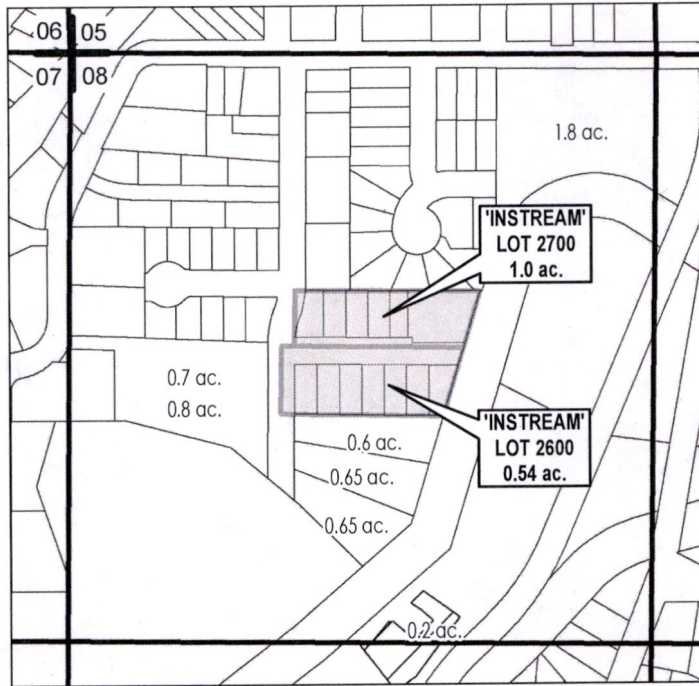
SCALE - 1" = 400'

APR 25 2023



Salem, OR

NW 1/4 OF THE NW 1/4



|       |                         |
|-------|-------------------------|
| # ac. | PARCELS W/ WATER RIGHTS |
| # ac. | INSTREAM PARCELS        |



**APPLICATION FOR 1 YEAR INSTREAM LEASE**

NAME: COID/Quitclaim

TAXLOTS #: 2600, 2700

1.54 ACRES

DATE: 3/31/2023

**DESCHUTES COUNTY  
SEC.08 T18S R12E**

Received by OWRD

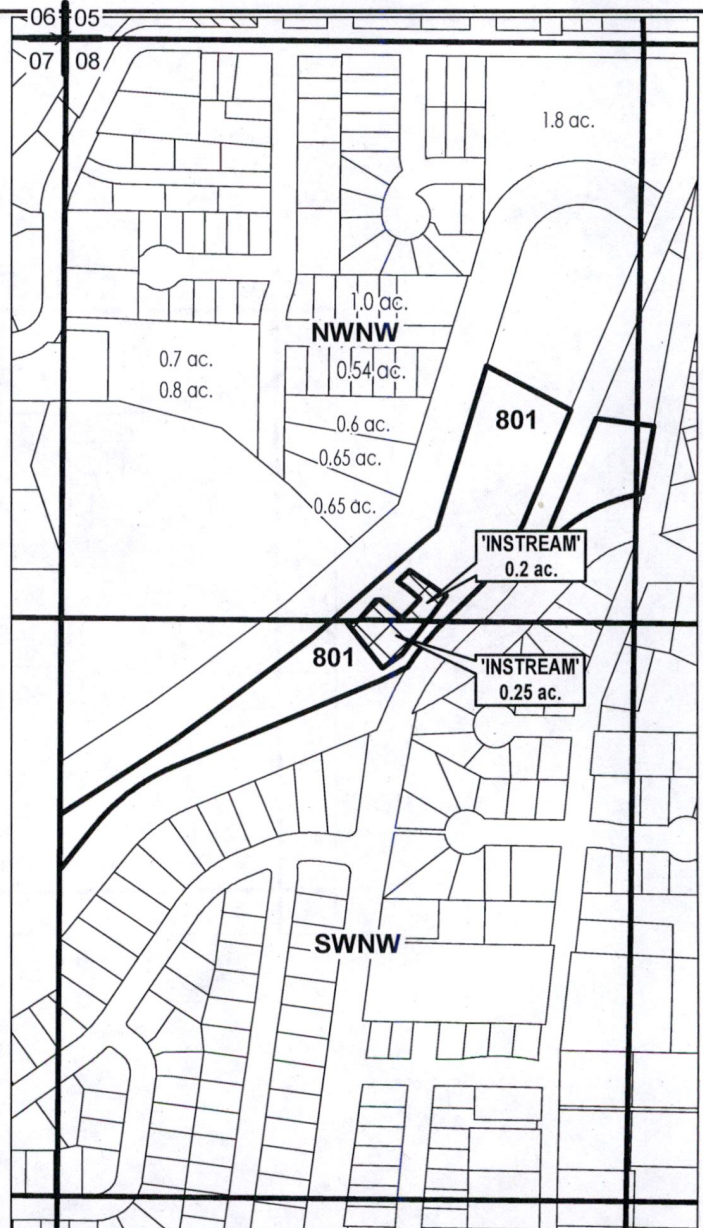
SCALE - 1" = 400'

APR 25 2023

Salem, OR



NW 1/4 OF THE NW 1/4; SW 1/4 OF THE NW 1/4



|       |                         |
|-------|-------------------------|
| # ac. | PARCELS W/ WATER RIGHTS |
|       | INSTREAM LANDS          |
|       | EXISTING WATER RIGHTS   |



**APPLICATION FOR 1 YEAR INSTREAM LEASE**

**NAME: Central Oregon Irrigation Dist**

**TAXLOTS #: 801**

**0.45 ACRES**

DATE: 4/3/2023



**DESCHUTES COUNTY  
SEC.03 T18S R13E**

Received by OWRD

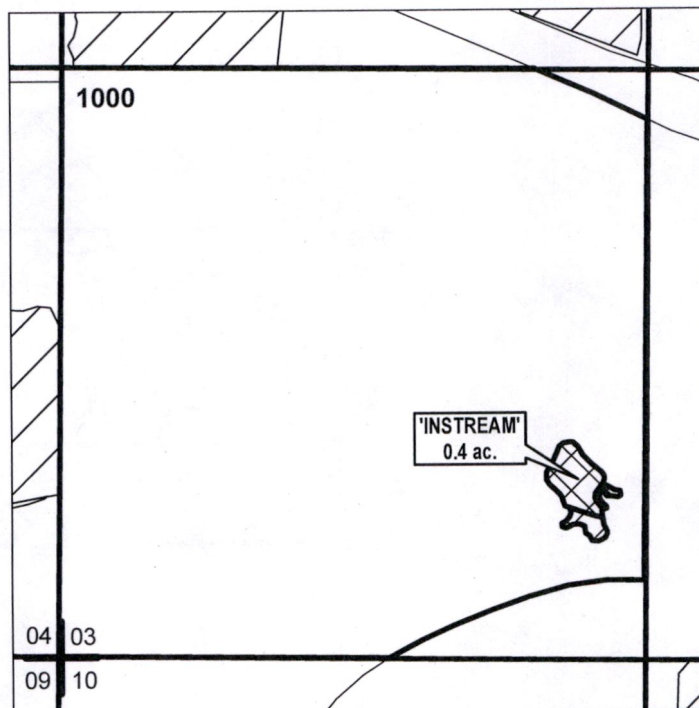
SCALE - 1" = 400'



APR 25 2023



Salem, OR

SW 1/4 OF THE SW 1/4



|   |                       |
|---|-----------------------|
|  | INSTREAM LANDS        |
|  | EXISTING WATER RIGHTS |



**APPLICATION FOR 1 YEAR INSTREAM LEASE**

NAME: Central Oregon Irrigation Dist

TAXLOTS #: 1000

0.4 ACRES

DATE: 4/3/2023

# DESCHUTES COUNTY SEC.05 T18S R13E

Received by OWRD

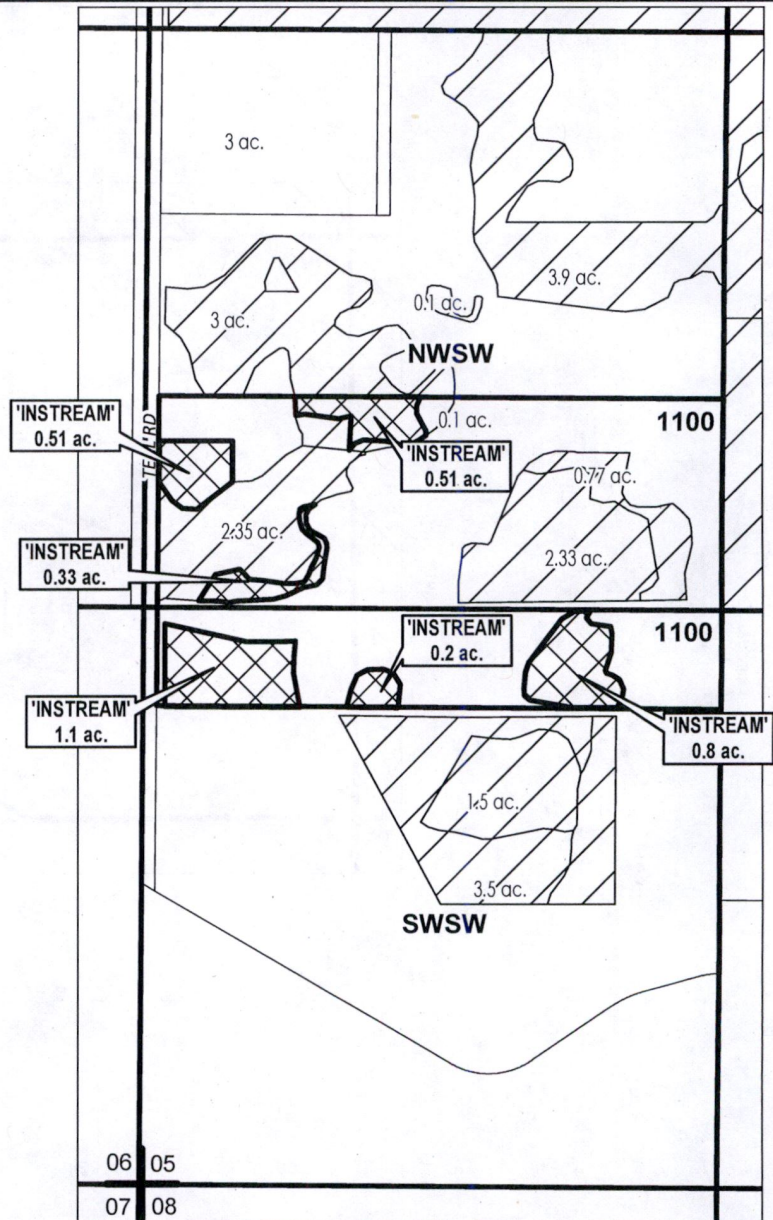
SCALE - 1" = 400'




APR 25 2023



Salem, OR

NW 1/4 OF THE SW 1/4; SW 1/4 OF THE SW 1/4



|   |                               |
|---|-------------------------------|
|  | INSTREAM LANDS                |
|  | EXISTING WATER RIGHTS         |
|  | # ac. PARCELS W/ WATER RIGHTS |



## APPLICATION FOR 1 YEAR INSTREAM LEASE

NAME: Hamilton, Brian

TAXLOTS #: 1100

3.45 ACRES

DATE: 4/4/2023



**DESCHUTES COUNTY  
SEC.12 T18S R13E**

Received by OWRD

SCALE - 1" = 400'

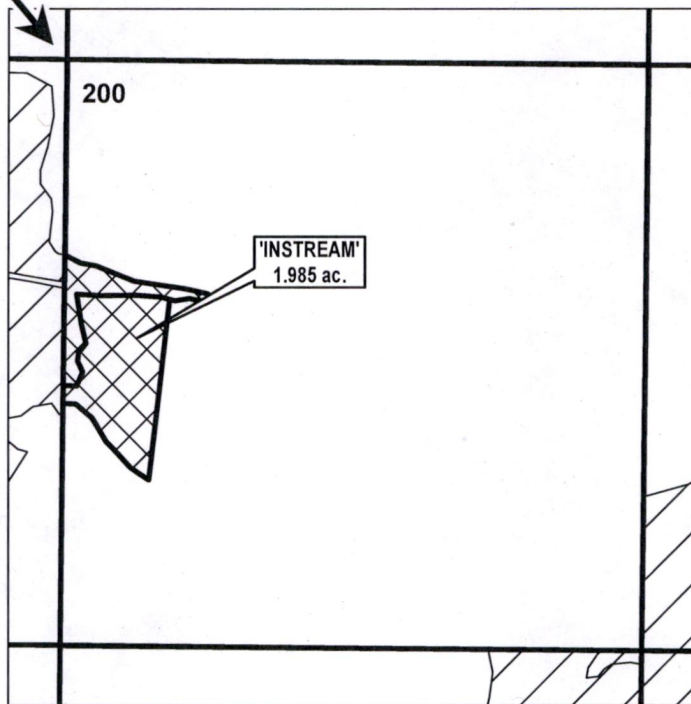
APR 25 2023





Salem, OR

NW 1/4 OF THE NE 1/4

N 1/4 COR



|   |                       |
|---|-----------------------|
|  | INSTREAM LANDS        |
|  | EXISTING WATER RIGHTS |



**APPLICATION FOR 1 YEAR INSTREAM LEASE**

NAME: Central Oregon Irrigation Dist

TAXLOTS #: 200

1.985 ACRES

DATE: 4/3/2023