

2579 W.G. & M.P. Bickmore
 4401 Rockydale Rd
 Cave Junction Ore
 97523

2579

STATUS OF APPLICATION

Change in Point of Diversion
 Date filed October 18, 1971
 Date of hearing August 1, 1972 9:30
 Place of hearing Plant Pass
 Date of order 4-24-78 Vol. 30, page 541
 Date for application of water 10-1-79
 Proof mailed _____
 Proof received _____
 Certificate issued **JUN 9 1978** Vol. **38**, page **45763**
 JUN 9 1978 Vol. **38**, page **45764**
 OCT 13 1986 Vol. **50**, page **54955**
 OCT 13 1986 Vol. **50**, page **54956**
 OCT 13 1986 Vol. **50**, page **54957**

DESCRIPTION OF WATER RIGHT

Name of stream East Fork Illinois River
 Trib. of - County of Josephine
 Use Irrigation
 Quantity of water _____ No. of acres 11⁰
 Name of ditch Unnamed ditch
 Date of priority 1920-1907-1954
 In name of C.C. Babcock
W.O. Kohler & B.F. & Mary R. Randolph
 Illinois River Adjudication, Vol. 13, page 112
 App. No. 7034 Per. No. 4449 Cert. No. 13884 36486
 29163 23329 28334
 Certificate cancelled _____
 Notation made on record by slu

FEEES PAID

Date	Amount	Receipt No.
10-18-71	55.00	25839
9-7-72	13.76 PON	30560
(Dec. 1971 - 730 ⁰⁰ transferred to Pub. 7 Int.)		
8-2-72	2.54 PON	30022
TOTAL		
8-2-72	7.50 \$ Cert. Fee	30021

FEEES REFUNDED

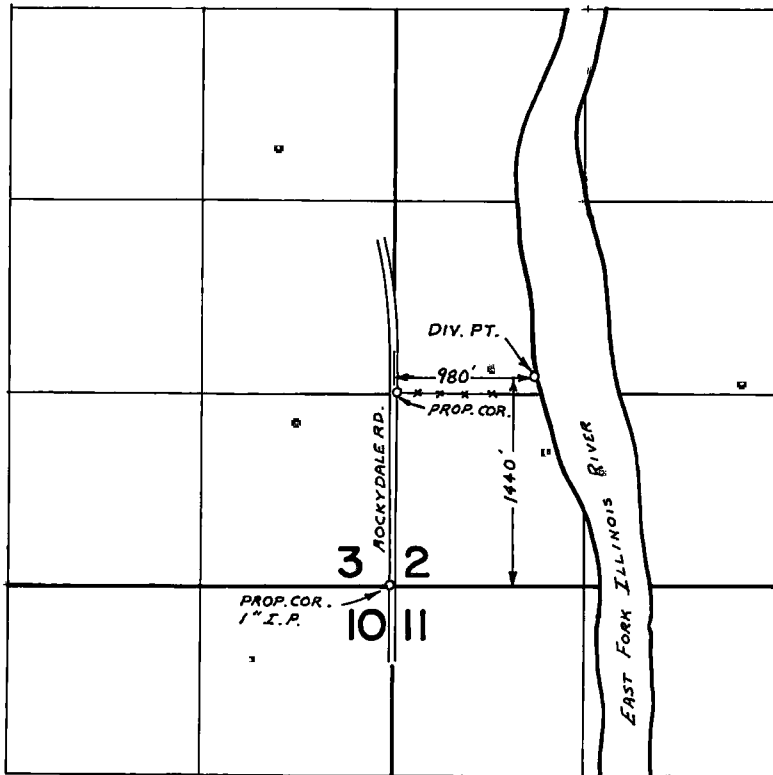
Date	Amount	Check No.

REMARKS

Try H-193 Sp. Or. V. 18 p 450

TO BE ENTERED WHERE CHECKED	<input checked="" type="checkbox"/>	INDEX CARDS:	Entered	Checked
	<input checked="" type="checkbox"/>	Name	lgj	---
	<input checked="" type="checkbox"/>	Stream	lu	---
	<input checked="" type="checkbox"/>	Pt. of Div.	---	---
	<input checked="" type="checkbox"/>	Calendar	lgj	---
	<input checked="" type="checkbox"/>	CHECKED TO RECORDS:		
	<input checked="" type="checkbox"/>	Twp. & Rge.	qb	lgj
	<input checked="" type="checkbox"/>	Decree-vault	lgj	---
	<input checked="" type="checkbox"/>	Decree-safe	lgj	---
	<input checked="" type="checkbox"/>	Cert. of W/R	W30	slg
	<input checked="" type="checkbox"/>	Per. Folder	---	---
	<input checked="" type="checkbox"/>	Chaiindex	---	---
	<input checked="" type="checkbox"/>	Cross Ref.	---	---
	<input checked="" type="checkbox"/>	Power Claim	---	---
	<input checked="" type="checkbox"/>	Abstracts	lgj	---

T. 40 S., R. 8 W., W.M.



Scale 4" = 1 mile

FINAL PROOF SURVEY
UNDER

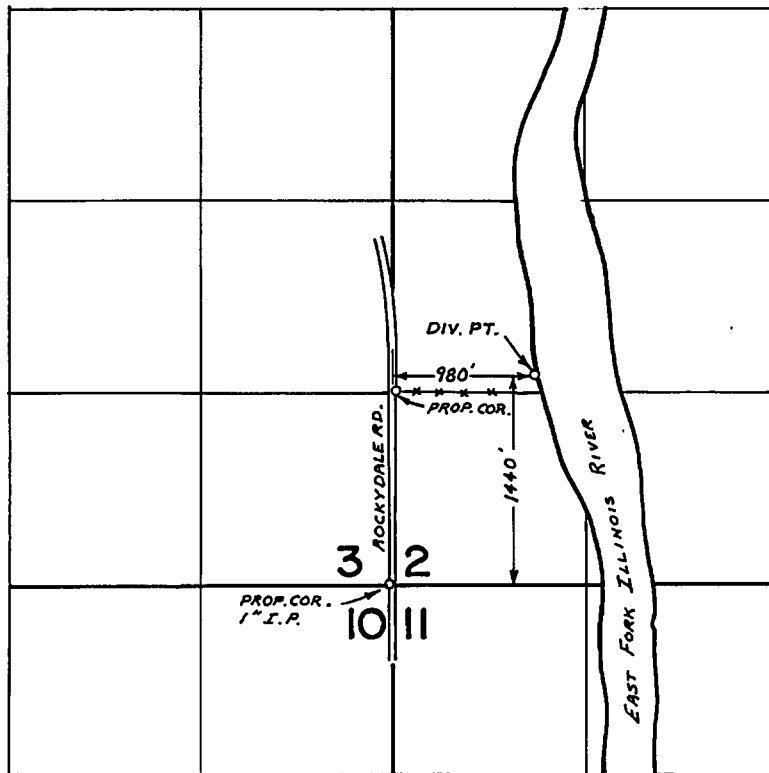
Transfer no. 2579

Application No. Permit No.
IN NAME OF

Wilber G. & Myra P. Bickmore.....

Surveyed April 30, 1980, by B.R. SUND.....

T. 40S., R. 8 W., W.M.



Scale 4" = 1 mile

FINAL PROOF SURVEY UNDER

Transfer no. 2579

Application No. Permit No.
IN NAME OF

Wilber...G...&...Myra...R...Bickmore.....

Surveyed April 30, 1980, by B.R.SUND.....

Herb Mosgar

From: Kathy Smith [Kathy.A.SMITH@wrd.state.or.us]
Sent: Friday, October 06, 2006 1:54 PM
To: customerservice@wrd.state.or.us
Subject: C54956

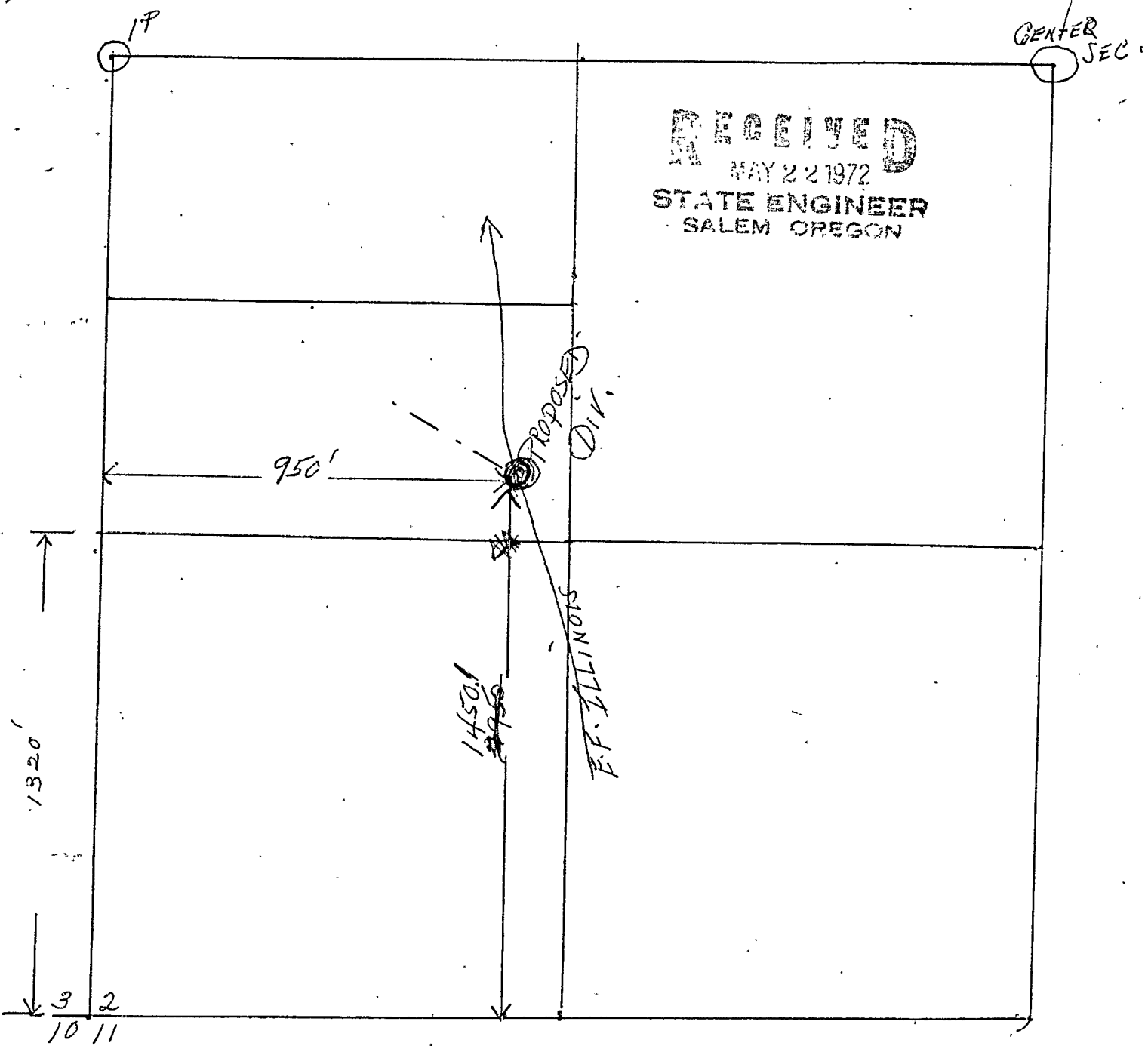
-->

Hi, Could you please fax me the final Proof map for C54956? Thanks. Fax 5414712876

Kathy

10/6/2006

TWP 40 S R 8 W 11 E
SEC. 2.



RECEIVED
 MAY 22 1972
 STATE ENGINEER
 SALEM OREGON

SCALE 1" = 400'

W.G. BICKMORE

F-2579

This = DRAFTING PAPER
 " = " PEN

INFO: NAMES: WILBER G. & MYRA P. BICKMORE

ADDRESS: 4401 ROCKYDALE RD. CAVE JUNCTION, OR 97523

TALKED TO: MR. BICKMORE

SOURCES: E. FR. ILLINOIS RIVER

SYSTEM: USED OLD MINING PUMP & PIPE TO PUMP UP FROM THE RIVER THEN LET IT FLOW THROUGH DITCHES TO FLOOD

PUMP: MAKE:

TYPE: CENT

SUCTION SIZE: 3"

DISCHARGE SIZE: 2"

MODEL No.:

RATING:

MOTOR: MAKE:

TYPE: ELECT.

HP: ? ~ 10

RPM:

CONNECTED DIRECT OR FULLEYS:

SPRINKLER SYSTEM: FLOOD

MAINLINE: No. FEET: 150'

SIZE: 1 1/2"

TYPE: STEEL

LATERALS: No. FEET:

SIZE:

TYPE:

SPRINKLERS: No. HEADS:

MAKE:

MODEL #:

NOZZLE SIZES:

MAXIMUM:

IN OPERATION: MEAN PRESSURE:

No. OF HEADS:

LIFT: SUCTION: 10'

DISCHARGE: 15'

USE: PASTURE

DIVERSION: DIRECT: [checked]

STRUCTURE:

SW. COR. OF SEC. 2.

TIE: MONUMENTS:

SURVEYED ON: PTS-1980-14-A

Bruce R. Lund

FIELD ENGINEER

DATE: 7-30-80

STATE OF OREGON

COUNTY OF JOSEPHINE

T-2579

CERTIFICATE OF WATER RIGHT

WILBER G. & MYRA P. BICKMORE

SUPERSEDED CERTIFICATE NO. 45764

This Is to Certify, That W. O. KOHLER

4401 ROCKYDALE RD

of Kerby CAVE JUNCTION

State of Oregon, has a right

to the use of the waters of East Fork Illinois River

a tributary of Illinois River

for the purpose of

irrigation of 3.2 acres

and that said right has been confirmed by decree of the Circuit Court of the State of Oregon for Josephine County, and the said decree entered of record at Salem, in the Order Record of the STATE ENGINEER, in Volume 13, at page 70; that the priority of the right thereby confirmed dates from 1881 for Tract No. 1, 305 for Tract No. 2, and 1907 for Tract No. 3

that the amount of water to which such right is entitled, for the purposes aforesaid, is limited to an amount actually beneficially used for said purposes, and shall not exceed one cubic foot per second for each 50 acres of land irrigated during the irrigation season from April 1 to November 1 of each year; if available at the original point of diversion, Cb sec 14 T40S R8W W.M., 10' N & 1320' E from W 1/4 cor sec 14

The point of diversion is located in the bc sec 14 T40S R8W W.M., 1440' N & 980' E from SW cor sec 14

A description of the place of use under the right, and to which such right is appurtenant, is as follows:

Tract No. 1
7.0 acres SE 1/4 NW 1/4
Section 2
T. 40 S., R. 8 W., W. M.

Tract No. 2
20.0 acres NE 1/4 NW 1/4
3.0 acres SE 1/4 NW 1/4
Section 2
T. 40 S., R. 8 W., W. M.

Tract No. 3
2.2 acres NW 1/4 SW 1/4
Section 2
T. 40 S., R. 8 W., W. M.

Certificate of water right issued to W. O. Kohler and recorded at page 13884, Volume 12, State Record of Water Right Certificates, confirms the right to the use of water for irrigation of 35.2 acres. Subsequently, the point of diversion for the irrigation of 3.0 acres was changed by order of the State Engineer entered August 22, 1969. This certificate is issued to confirm the remaining right to the use of water for irrigation and supersedes the certificate heretofore issued

This certificate is issued to confirm a change in place of use and point of diversion approved by an order of the Water Resources Director entered 4-24-78 and together with certificate of water right recorded on page 45764, Volume 38, SRWRC supersedes certificate of water right recorded at page 36485, Volume 28, SRWRC.

THE ISSUANCE ETC

this date November 17, 1969

CHRIS L. WHEELER
State Engineer

Recorded in State Record of Water Right Certificates, Volume 28, page 36485

62341

T-2579

C-54957

STATE OF OREGON

T-2579

COUNTY OF JOSEPHINE

CERTIFICATE OF WATER RIGHT

WILBER G. & MYRA P. BICKMORE

SUPPLEMENTED CERTIFICATE NO. 45764

This Is to Certify, That W. O. KOHLER

4401 ROCKDALE RD

of Kerby CAVE JUNCTION, State of Oregon, has a right to the use of the waters of East Fork Illinois River

97523

a tributary of Illinois River

for the purpose of

irrigation of 2.2 acres

and that said right has been confirmed by decree of the Circuit Court of the State of Oregon for Josephine County, and the said decree entered of record at Salem, in the Order Record of the STATE ENGINEER, in Volume 13, at page 70; that the priority of the right thereby confirmed dates from 1881 for Tract No. 1, 305 for Tract No. 2, and 1907 for Tract No. 3

that the amount of water to which such right is entitled, for the purposes aforesaid, is limited to an amount actually beneficially used for said purposes, and shall not exceed one cubic foot per second for each 50 acres of land irrigated during the irrigation season from April 1 to November 1 of each year; if available at the original point of diversion,

cb sec 14 T40S R8W W.M., 10' N & 1320' E from W 1/4 cor sec 14

The point of diversion is located in the bc sec 14 T40S R8W W.M., 1440' N & 980' E from SW cor sec 14

A description of the place of use under the right, and to which such right is appurtenant, is as follows:

Tract No. 1

7.0 acres SE 1/4 NW 1/4 Section 2 T. 40 S., R. 8 W., W. M.

Tract No. 2

20.0 acres NE 1/4 NW 1/4 3.0 acres SE 1/4 NW 1/4 Section 2 T. 40 S., R. 8 W., W. M.

Tract No. 3

2.2 acres NW 1/4 SW 1/4 Section 2 T. 40 S., R. 8 W., W. M.

Certificate of water right issued to W. O. Kohler and recorded at page 13884, Volume 12, State Record of Water Right Certificates, confirms the right to the use of water for irrigation of 35.2 acres. Subsequently, the point of diversion for the irrigation of 3.0 acres was changed by order of the State Engineer entered August 22, 1969. This certificate is issued to confirm the remaining right to the use of water for irrigation and supersedes the certificate heretofore issued to W. O. Kohler.

And said right shall be subject to all other conditions and limitations contained in said decree. The right to the use of the water for the purposes aforesaid is restricted to the lands or place of use herein described.

WITNESS the signature of the State Engineer, affixed

this date November 17, 1969.

THE ISSUANCE ETC

CHRIS L. WHEELER State Engineer

Recorded in State Record of Water Right Certificates, Volume 28, page 36485

62341

T-2571

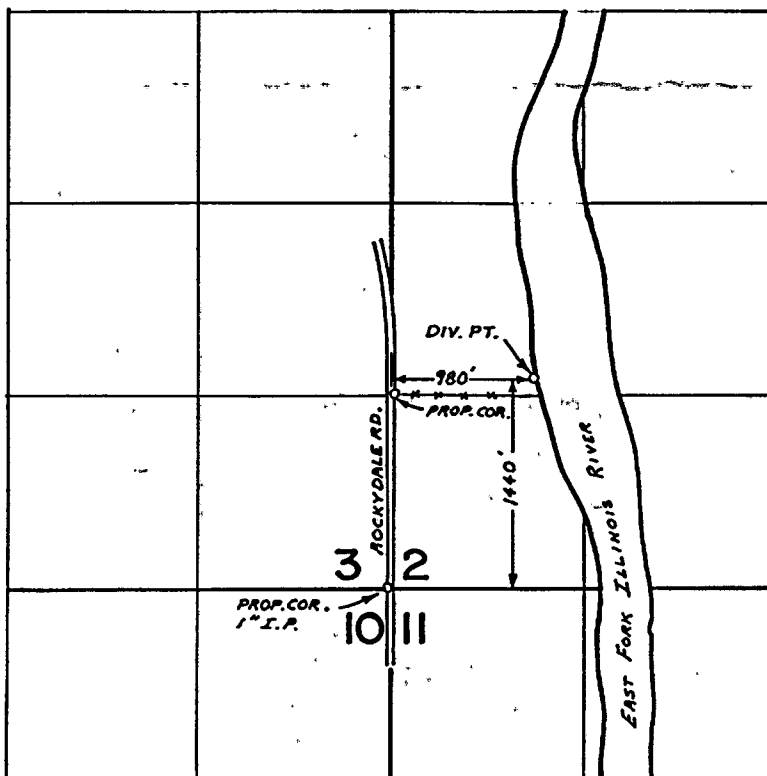
C-54957

T.40S., R.8 W., W.M.

RECEIVED

NOV 6 1986

WATER RESOURCES DEPT.
SALEM, OREGON



Scale 4" = 1 mile

FINAL PROOF SURVEY
UNDER

Transfer no. 2579

Application No. Permit No.
IN NAME OF

Wilber...G...&...Myra...P...Bickmore.....

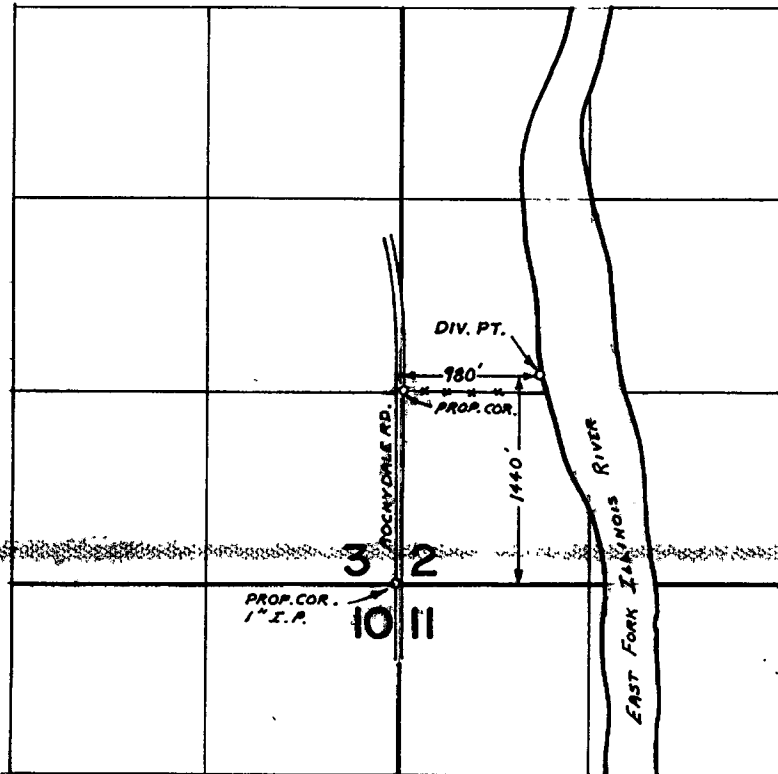
Surveyed April.30, 1980., by B.R.SUND.....

RECEIVED

OCT 22 1986

WM. DIST. 14
GRANTS PASS, ORE.

T. 40S., R. 8 W., W.M.



Scale 4" = 1 mile

FINAL PROOF SURVEY
UNDER

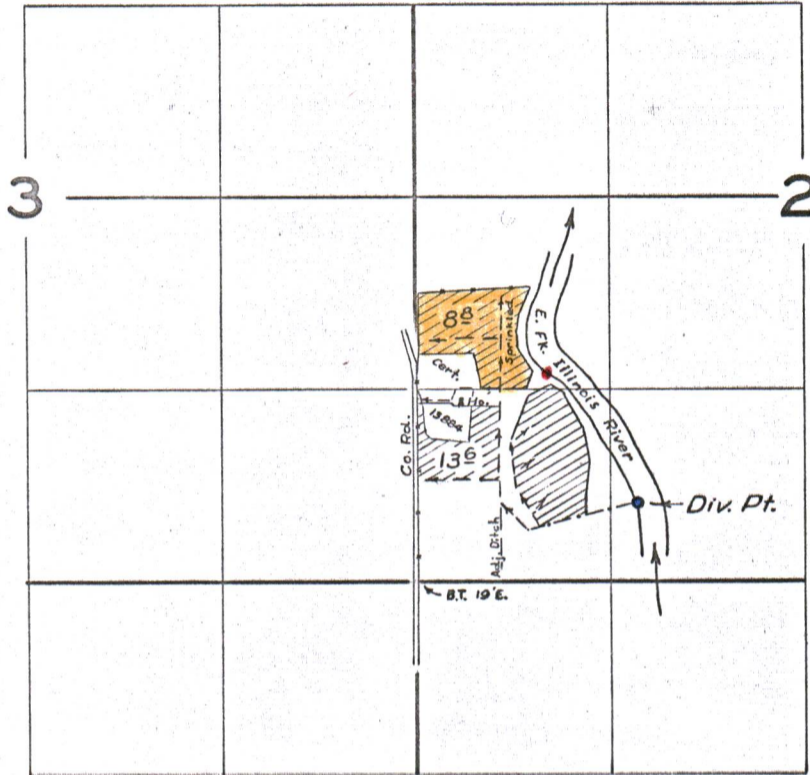
Transfer no. 2579

Application No. Permit No.
IN NAME OF

Wilber...G...&...Myra...P...Bickmore.....

Surveyed April 30, 1980., by B.R.SUND.....

T.40 S.R.8 W.W.M.



FINAL PROOF SURVEY
UNDER

Application No. 29163 Permit No. 23329
IN NAME OF

B. F. & Mary R. Randolph

Surveyed 17 July 1959, by M. Bish

1959-D

STATE OF OREGON
ROUTE SLIP

JOSEPHINE

RECEIVED

OF WATER RIGHT

NOV 6 1986

Date 11-4-86

TO: Tom Shoob

at WILBER G. & MYRA P. BICKMORE WATER RESOURCES DEPT. SALEM, OREGON

FROM: R. B. Steimer

tion, State of OR 97523, has made Director, of a right to the use of the waters of

- CHECK
- Approval
 - Investigate
 - Necessary Action
 - Confer
 - Prepare Reply
 - Per Telephone Conversation
 - For My Signature
 - For Your Information
 - Your Signature
 - As Requested
 - Comment
 - Note and File
 - Initial and Return
 - Return With More Details

COMMENTS: Do we have to issue another cert. or do I just correct mine

Told her to correct records

for the purpose of

said right to the use of said waters has been perfected in priority of the right hereby confirmed dates from

entitled and hereby confirmed, for the purposes aforesaid, is for said purposes, and shall not exceed available at the original point of diversion; R8W, WM; 530 feet North and 1500 feet East

measured at the point of diversion from the stream. The point of W 1/4 SW 1/4, Section 2, T40S, R8W, WM; 1440 SW corner Section 14.

n, together with the amount secured under any other right one-fiftieth of one cubic foot per second per acre irrigated and shall be f not to exceed 3.5 acre-feet per acre for irrigation season of each year,

and shall

conform to such reasonable rotation system as may be ordered by the proper state officer.

A description of the place of use under the right hereby confirmed, and to which such right is appurtenant, is as follows:

2.8 acres NW 1/4 SW 1/4
Section 2
Township 40 South, Range 8 West, WM

This certificate is issued to confirm a change in point of diversion approved by an order of the Water Resources Director entered April 24, 1978, and supersedes certificate of water right recorded at page 28334, Volume 20, State Record of Water Right Certificates.

The issuance of this superseding certificate does not confirm the status of the water right in regard to the provisions of ORS 540.610 pertaining to forfeiture or abandonment.

The right to the use of the water for the purposes aforesaid is restricted to the lands or place of use herein described and is subject to minimum flows established by the Water Resources Commission with an effective date prior to this right.

WITNESS the signature of the Water Resources Director, affixed

this date. October 13, 1986

/s/ William H. Young
Water Resources Director

RECEIVED

22 1986

OCT 22 1986
WM. DIST. 14
GRANTS PASS, ORE.

Recorded in State Record of Water Right Certificates, Volume 50, page 54956

6233D/TS
T-2579

WM. DIST. 14
GRANTS PASS, ORE.

RECEIVED

NOV 6 1986

CERTIFICATE OF WATER RIGHT

This is to certify, That WILBER G. & MYRA P. BICKMORE WATER RESOURCES DEPT.
SALEM, OREGON

of 4401 Rockydale Road, Cave Junction, State of OR 97523, has made
proof to the satisfaction of the Water Resources Director, of a right to the use of the waters of
East Fork Illinois River

a tributary of Illinois River for the purpose of
irrigation of 2.8 acres

under Permit No. 23329 and that said right to the use of said waters has been perfected in
accordance with the laws of Oregon; that the priority of the right hereby confirmed dates from
May 10, 1954

that the amount of water to which such right is entitled and hereby confirmed, for the purposes aforesaid, is
limited to an amount actually beneficially used for said purposes, and shall not exceed
0.04 cubic foot per second, if available at the original point of diversion;
SE 1/4 SW 1/4, Section 2, T40S, R8W, WM; 530 feet North and 1500 feet East
from SW corner Section 2

or its equivalent in case of rotation, measured at the point of diversion from the stream. The point of
diversion is located in the NW 1/4 SW 1/4, Section 2, T40S, R8W, WM; 1440
feet North and 980 feet East from SW corner Section 14.

The amount of water used for irrigation, together with the amount secured under any other right
existing for the same lands, shall be limited to one-fiftieth of one cubic foot per second per
acre, or its equivalent for each acre irrigated and shall be
further limited to a diversion of not to exceed 3.5 acre-feet per acre for
each acre irrigated during the irrigation season of each year,

and shall
conform to such reasonable rotation system as may be ordered by the proper state officer.

A description of the place of use under the right hereby confirmed, and to which such right is
appurtenant, is as follows:

2.8 acres NW 1/4 SW 1/4
Section 2
Township 40 South, Range 8 West, WM

This certificate is issued to confirm a change in point of diversion approved
by an order of the Water Resources Director entered April 24, 1978, and
supersedes certificate of water right recorded at page 28334, Volume 20, State
Record of Water Right Certificates.

The issuance of this superseding certificate does not confirm the status of
the water right in regard to the provisions of ORS 540.610 pertaining to
forfeiture or abandonment.

The right to the use of the water for the purposes aforesaid is restricted to the lands or place of use
herein described and is subject to minimum flows established by the Water Resources Commission with an
effective date prior to this right.

WITNESS the signature of the Water Resources Director, affixed

this date. October 13, 1986

/s/ William H. Young RECEIVED 22 1986
Water Resources Director

Recorded in State Record of Water Right Certificates, Volume 50, page 54956

6233D/TS
T-2579

OCT 22 1986
WM. DIST. 14
GRANTS PASS, ORE.

CERTIFICATE OF WATER RIGHT**This Is to Certify, That**

WILBER G. & MYRA P. BICKMORE

of 4401 Rockydale Road, Cave Junction, State of OR 97523, has
a right to the use of the waters of East Fork Illinois River

a tributary of Illinois River for the purpose of
irrigation of 2.2 acres

and that said right has been confirmed by decree of the Circuit Court of the State of Oregon for
Josephine County, and the said decree entered of record at Salem, in the Order Record of
the WATER RESOURCES DIRECTOR, in Volume 13, at page 70; that the priority of the right
thereby confirmed dates from 1907

that the amount of water to which such right is entitled, for the purposes aforesaid, is limited to an
amount actually beneficially used for said purposes, and shall not exceed one cubic foot
per second for each 50 acres of land irrigated during the irrigation season
from April 1 to November 1 of each year, if available at the original point of
diversion, SW 1/4 NW 1/4, Section 14, T40S, R8W, WM; 10 feet North and 1320
feet East from W 1/4 corner Section 14.
The point of diversion is located in the

NW 1/4 SW 1/4 Section 14, T40S, R8W, WM;
1440 feet North and 980 feet East from SW corner Section 14.

A description of the place of use under the right, and to which such right is appurtenant, is as
follows:

2.2 acres NW 1/4 SW 1/4
Section 2
Township 40 South, Range 8 West, WM

This certificate is issued to confirm a change in point of diversion approved
by an order of the Water Resources Director entered April 24, 1978, and
together with certificate of water right recorded at page 45764, Volume 38,
State Record of Water Right Certificates, supersedes certificate 36485,
Volume 28, State Record of Water Right Certificates.

The issuance of this superseding certificate does not confirm the status of
the water right in regard to the provisions of ORS 540.610 pertaining to
forfeiture or abandonment.

And said right shall be subject to all other conditions and limitations contained in said decree.
The right to the use of the water for the purposes aforesaid is restricted to the lands or place of use herein
described.

RECEIVED

WITNESS the signature of the Water Resources Director, affixed

this date October 13, 1986.

OCT 22 1986

/s/ William H. Young

Water Resources Director

WM. DIST. 14
GRANTS PASS, ORE.

Recorded in State Record of Water Right Certificates, Volume 50, page 54957

TOWNSHIP <u>40 S.</u> RANGE <u>8 W.</u> W. M. Card No. <u>1</u> SECTION <u>2</u>																							
NE				NW				SW				SE				APPLICATION NUMBER	PERMIT NUMBER	CERTIFICATE NUMBER					
LOT	LOT	LOT	LOT	LOT	LOT	LOT	LOT	LOT	LOT	LOT	LOT	LOT	LOT	LOT	LOT								
NE	NW	SW	SE	NE	NW	SW	SE	NE	NW	SW	SE	NE	NW	SW	SE								
40 ³⁷ 40 ³⁰				40 ²³ 40 ¹⁶				ACREAGE IN LOT OR LEGAL SUBDIVISION AS SHOWN ON GOVERNMENT PLAT IF OTHER THAN 40 ACRES															
34 29																Illinois River	2722'						
																15	10736	7294	7590'				
																3	6622	4142	4815'				
				35				15 30 40 40 30 40 30									7034	4449	12312'				
				5													12663	9001	CANCELLED				
								7									Decra Ver 13 Page 112 Findings, Vol 11	541	13884				
				20				3									Decra Ver 13 Page 112 Findings, Vol 11	541	13884				
								22 3									Decra Ver 13 Page 112 Findings, Vol 11	541	13884				
																7	15362	11264	11042'				
				x F x													16887	12643	13503'				
																	16888	12644	13504'				
								6 15									7034	4449	12312'				

(SEE BACK OF CARD FOR PLAT OF SECTION)

TOWNSHIP <u>40 S.</u> RANGE <u>8 W.</u> W. M. Card No. <u>2</u> SECTION <u>2</u>																		
NE				NW				SW				SE				APPLICATION NUMBER	PERMIT NUMBER	CERTIFICATE NUMBER
NE	NW	SW	SE	NE	NW	SW	SE	NE	NW	SW	SE	NE	NW	SW	SE			
								28								29163	23329	28334
																42454	31362	CANCELED
								7 ⁰								H-193	X.18, P.450	36485
				20 ⁰				3 ⁰								H-193	X.18, P.450	36485
								2 ⁰								H-193	X.18, P.450	36485
								3 ⁰								H-193	X.18, P.450	44130
								6 ⁰ 3 ⁰								H-193	X.18, P.450	36486
								11 ⁰								H-193	X.18, P.450	44083

T-2579

Cert. C.
BC

STATE OF OREGON
COUNTY OF JOSEPHINE

SUPREMACY DCD
CERTIFICATE NO. 45263

CERTIFICATE OF WATER RIGHT

WILBER G. & MYRA P. BICKMORE

This Is to Certify, That C. C. BABCOCK
4401 ROCKYDALE RD
of Box 151, Cave Junction, State of Oregon, has made proof
to the satisfaction of the STATE ENGINEER of Oregon, of a right to the use of the waters of
East Fork Illinois River

a tributary of Illinois River (Rogue River) for the purpose of
irrigation of 9.8 acres

under Permit No. 4449 of the State Engineer, and that said right to the use of said waters
has been perfected in accordance with the laws of Oregon; that the priority of the right hereby
confirmed dates from January 30, 1920

that the amount of water to which such right is entitled and hereby confirmed, for the purposes
aforesaid, is limited to an amount actually beneficially used for said purposes, and shall not exceed
0.43 cubic foot per second, if available at the original point of diversion
0.08

or its equivalent in case of rotation measured at the point of diversion from the stream.
The point of diversion is located in the SW 1/4 NW 1/4, Section 14, T. 40 S., R. 8 W., W. M.
10' N & 1320' E from W 1/4 cor sec 14

The amount of water used for irrigation, together with the amount secured under any other
right existing for the same lands, shall be limited to one-eighth of one cubic foot per second
per acre, or its equivalent for each acre irrigated

and shall conform to such reasonable rotation system as may be ordered by the proper state officer.
A description of the place of use under the right hereby confirmed, and to which such right is
appurtenant, is as follows:

6.0 acres NW 1/4 SW 1/4
3.8 acres SW 1/4 SW 1/4
Section 2
T. 40 S., R. 8 W., W. M.

POD: bc sec 2 T40S R8W W1M
1440' N & 980' E from SW cor Sec 2

This certificate is issued to confirm a change in ~~place of use and point~~
of diversion approved by an order of the Water Resources Director entered
4-24-78 and together with certificate of water right recorded on page
45763, Volume 38, SRWRC supersedes certificate of water right recorded
at page 36486, Volume 28, SRWRC.

THE ISSUANCE etc

The right to the use of the water for the purposes aforesaid is restricted to the lands or place of
use herein described.

WITNESS the signature of the State Engineer, affixed
this date, November 17, 1969

CHRIS L. WHEELER
State Engineer

Recorded in State Record of Water Right Certificates, Volume 28, page 36486

62351

C-54955

T-2579

T-2579

Cont'd
BC

STATE OF OREGON
COUNTY OF JOSEPHINE

SUPREMACY
CERTIFICATE NO 45763

CERTIFICATE OF WATER RIGHT

WILBER G. & MYRA P. BICKMORE

This Is to Certify, That C. C. BABCOCK

4401 ROCKYDALE RD, of Box 151, Cave Junction, State of Oregon, has made proof to the satisfaction of the STATE ENGINEER of Oregon, of a right to the use of the waters of East Fork Illinois River

a tributary of Illinois River (Rogue River) for the purpose of irrigation of 6.0 acres

under Permit No. 4449 of the State Engineer, and that said right to the use of said waters has been perfected in accordance with the laws of Oregon; that the priority of the right hereby confirmed dates from January 30, 1920

that the amount of water to which such right is entitled and hereby confirmed, for the purposes aforesaid, is limited to an amount actually beneficially used for said purposes, and shall not exceed 0.43 cubic foot per second, if available at the original point of diversion

or its equivalent in case of rotation measured at the point of diversion from the stream. The point of diversion is located in the SW 1/4 SW 1/4 Section 14, T. 40 S., R. 8 W., W. M. 10' N & 1320' E from W 1/4 cor sec 14

The amount of water used for irrigation, together with the amount secured under any other right existing for the same lands, shall be limited to one-eighth of one cubic foot per second per acre, or its equivalent for each acre irrigated

and shall conform to such reasonable rotation system as may be ordered by the proper state officer.

A description of the place of use under the right hereby confirmed, and to which such right is appurtenant, is as follows:

6.0 acres NW 1/4 SW 1/4
3.8 acres SW 1/4 SW 1/4
Section 2
T. 40 S., R. 8 W., W. M.

Certificate of water right issued to C. C. Babcock and recorded at page 12313, Volume 11, State Record of Water Right Certificates, confirms the right to the use of water for irrigation of 21.0 acres. Subsequently, the point of diversion for the irrigation of 11.2 acres was changed by order of the State Engineer entered August 22, 1969. This certificate is issued to confirm the remaining right to the use of water for irrigation and supersedes the certificate heretofore issued to C. C. Babcock.

THE ISSUANCE etc

The right to the use of the water for the purposes aforesaid is restricted to the lands or place of use herein described.

WITNESS the signature of the State Engineer, affixed

this date. November 17, 1969

CHRIS L. WHEELER
State Engineer

Recorded in State Record of Water Right Certificates, Volume 28, page 36486

POD: bc sec 2 T40S R8W WM
1440' N & 980' E from SW cor sec 2

62351

C-5A955
T-2579

T-2579

cat
BC

STATE OF OREGON

COUNTY OF **JOSEPHINE**

CERTIFICATE OF WATER RIGHT

WILBER G. & MYRA P. BICKMORE

This Is to Certify, That B. F. & MARY R. RANDOLPH

4401 ROCKYDALE RD of **Cave Junction**, State of **Oregon**, has made proof to the satisfaction of the STATE ENGINEER of Oregon, of a right to the use of the waters of **E. Fork Illinois River** a tributary of **Illinois River** for the purpose of **irrigation of 2.8 acres**

E. Fork

97523

under Permit No. **23329** of the State Engineer, and that said right to the use of said waters has been perfected in accordance with the laws of Oregon; that the priority of the right hereby confirmed dates from **May 10, 1954**

that the amount of water to which such right is entitled and hereby confirmed, for the purposes aforesaid, is limited to an amount actually beneficially used for said purposes, and shall not exceed **0.04 cubic foot per second**, if available at the original point of diversion,

or its equivalent in case of rotation measured at the point of diversion from the stream. The point of diversion is located in the **SE 1/4 SW 1/4, Section 2, T. 40 S., R. 8 W., W.M.** **530' N & 1500' E from SW cor Sec 2**

The amount of water used for irrigation, together with the amount secured under any other right existing for the same lands, shall be limited to **one-fiftieth** of one cubic foot per second per acre, or its equivalent for each acre irrigated and shall be further limited to a diversion of not to exceed **3 1/2 acre feet per acre** for each acre irrigated during the irrigation season of each year,

and shall conform to such reasonable rotation system as may be ordered by the proper state officer. A description of the place of use under the right hereby confirmed, and to which such right is appurtenant, is as follows:

**2.8 acres NW 1/4 SW 1/4
Section 2
T. 40 S., R. 8 W., W.M.**

POD: bc Sec 2 T40S R8W W.M.
1440' N & 980' E from SW cor Sec 2

This certificate is issued to confirm a change in point of diversion approved by an order of the Water Resources Director entered 4-24-78 and supersedes certificate of water right recorded at page 28334, Volume 20, State Record of Water Right Certificates.

The issuance of this superseding certificate does not confirm the status of the water right in regard to the provisions of ORS 540.610 pertaining to forfeiture or abandonment.

60331

T-2579
C-54956

T-2579

cat
BC

STATE OF OREGON
COUNTY OF JOSEPHINE

CERTIFICATE OF WATER RIGHT

WILBER G. & MYRA P. BICKMORE

This Is to Certify, That B. F. & MARY R. RANDOLPH

4401 ROCKYDALE RD of Cave Junction, State of Oregon, has made proof to the satisfaction of the STATE ENGINEER of Oregon, of a right to the use of the waters of E. Fork Illinois River a tributary of Illinois River for the purpose of irrigation of 2.8 acres

E. Fork

97523

under Permit No. 23329 of the State Engineer, and that said right to the use of said waters has been perfected in accordance with the laws of Oregon; that the priority of the right hereby confirmed dates from May 10, 1954

that the amount of water to which such right is entitled and hereby confirmed, for the purposes aforesaid, is limited to an amount actually beneficially used for said purposes, and shall not exceed 0.04 cubic feet per second, if available at the original point of diversion,

or its equivalent in case of rotation measured at the point of diversion from the stream. The point of diversion is located in the SE 1/4 SW 1/4, Section 2, T. 40 S., R. 8 W., W.M. 530' N & 1500' E from SW cor Sec 2

The amount of water used for irrigation, together with the amount secured under any other right existing for the same lands, shall be limited to one-fiftieth of one cubic foot per second per acre, or its equivalent for each acre irrigated and shall be further limited to a diversion of not to exceed 3 1/2 acre feet per acre for each acre irrigated during the irrigation season of each year,

POD: bc Sec 2 T40S R8W W.M. 1440' N & 980' E from SW cor Sec 2

and shall conform to such reasonable rotation system as may be ordered by the proper state officer. A description of the place of use under the right hereby confirmed, and to which such right is appurtenant, is as follows:

2.8 acres NW 1/4 SW 1/4 Section 2 T. 40 S., R. 8 W., W.M.

The right to the use of the water for the purposes aforesaid is restricted to the lands or place of use herein described.

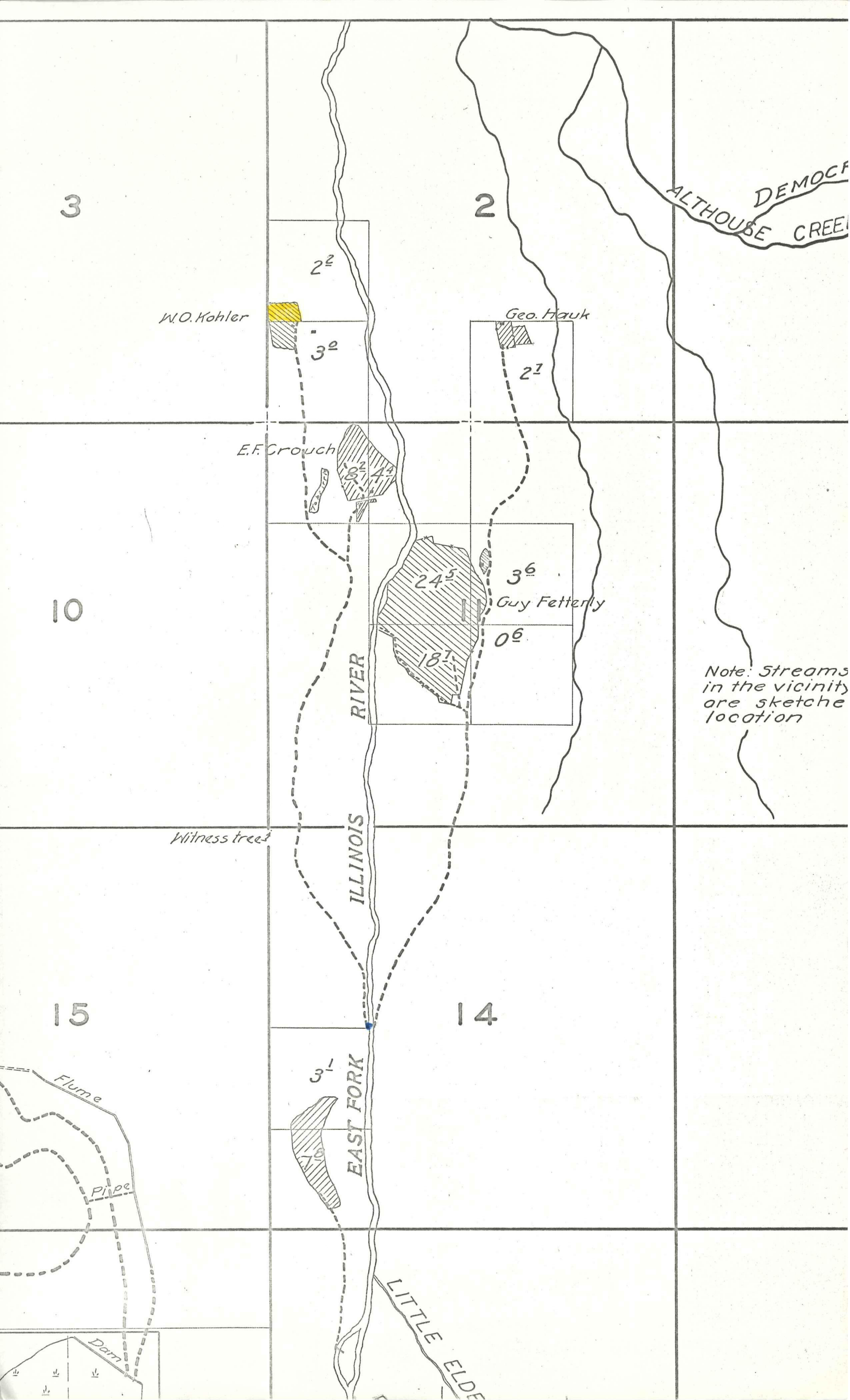
WITNESS the signature of the State Engineer, affixed this date. MARCH 22 1961

LEWIS A. STANLEY State Engineer

Recorded in State Record of Water Right Certificates, Volume 20, page 28334

60334

T-2579
C-54956



3

2

ALTHOUSE CREEK
DEMOCH

W.O. Kohler

2²

3²

Geo. Hawk

2¹

E.F. Crouch

8² 4²

10

ILLINOIS RIVER

24²

3⁶

Guy Fetterly

0⁶

Note: Streams in the vicinity are sketched location

Witness tree

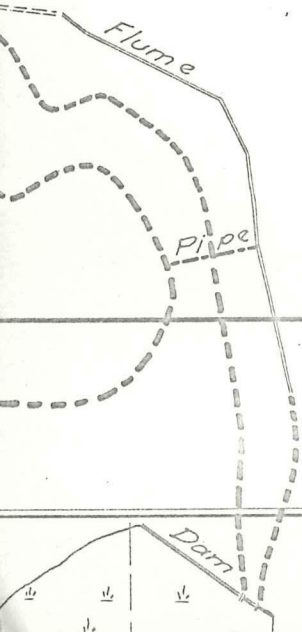
ILLINOIS RIVER

15

14

3¹

EAST FORK



LITTLE ELDE

Dam



Water Resources Department

3850 PORTLAND ROAD NE
SALEM, OREGON 97310

CONSERVE WATER
FOR
OREGON'S FUTURE



PRESORTED
FIRST CLASS



Wilber G. and Myra P. Bickmore
4401 Rockydale Road
Cave Junction, OR 97523

T-2579

BIC*01 8017CY51RETURN TO SENDER
BICKMORE
5632 W FRIER DR
GLENDALE AZ 85301-1316
RETURN TO SENDER

mailed cert
again 10-20
to

BEFORE THE WATER RESOURCES DIRECTOR OF OREGON

JOSEPHINE COUNTY

IN THE MATTER OF THE APPLICATION)
OF WILBER G. & MYRA P. BICKMORE)
FOR APPROVAL OF CHANGES IN POINTS)
OF DIVERSION OF WATER)

ORDER APPROVING
TRANSFER NO. 2579

On August 1, 1972, an application was filed in the office of the Water Resources Director by Wilber G. and Myra P. Bickmore for approval of changes in points of diversion from East Fork Illinois River, pursuant to the provisions of ORS 540.510 to 540.530.

The certificate recorded at page 36485, Volume 28, State Record of Water Right Certificates, in the name of W. O. Kohler, describes a right which includes the use of not to exceed 0.044 cubic foot per second from East Fork Illinois River for irrigation of a certain 2.2 acres in NW $\frac{1}{4}$ SW $\frac{1}{4}$ of Section 2, Township 40 South, Range 8 West, W.M., with a date of priority of 1907.

The certificate recorded at page 36486, Volume 28, of said records, in the name of C. C. Babcock, describes a right which includes the use of not to exceed 0.08 cubic foot per second from East Fork Illinois River for irrigation of a certain 6.0 acres in NW $\frac{1}{4}$ SW $\frac{1}{4}$ of said Section 2, with a priority date of January 30, 1920.

The certificate recorded at page 28334, Volume 20, of said records, in the name of B. F. and Mary R. Randolph, describes a right for the use of not to exceed 0.04 cubic foot per second from East Fork Illinois River for irrigation of a certain 2.8 acres in NW $\frac{1}{4}$ SW $\frac{1}{4}$ of said Section 2, with a date of priority of May 10, 1954.

The authorized point of diversion for said rights described in said certificates recorded at pages 36485 and 36486 is located 10 feet North and 1320 feet East from the West Quarter Corner of Section 14, being within the SW $\frac{1}{4}$ NW $\frac{1}{4}$ of Section 14, Township 40 South, Range 8 West, W.M.; and the authorized point of diversion for said right described in said certificate recorded at page 28334 is located 530 feet North and 1500 feet East from the Southwest Corner of Section 2, being within the SE $\frac{1}{4}$ SW $\frac{1}{4}$ of Section 2, Township 40 South, Range 8 West, W.M.

The applicants herein, owners of the lands above described, propose to change the points of diversion therefrom, without loss of priority, to one point

located 1450 feet North and 950 feet East from the Southwest Corner of Section 2, being within the NW $\frac{1}{4}$ SW $\frac{1}{4}$ of Section 2, Township 40 South, Range 8 West, W.M.

Notice of the application, pursuant to ORS 540.510, was published in the Illinois Valley News, a newspaper printed and having general circulation in Josephine County, Oregon, for a period of three weeks in the issues of June 8, 15 and 22, 1972.

Mr. Robert B. Steimer, Watermaster, has filed a statement to the effect that the proposed changes in points of diversion may be made without injury to existing rights.

No objections having been filed and it appearing that the proposed changes in points of diversion may be made without injury to existing rights, the application should be approved.

NOW, THEREFORE, it hereby is ORDERED that the requested changes in points of diversion as described herein, without loss of priority, are approved.

It is FURTHER ORDERED that the quantity of water diverted at the new point of diversion shall not exceed the quantity of water available at the old points of diversion under the subject rights, and shall not exceed 0.164 cubic foot per second.

It is FURTHER ORDERED that the following provisions shall be effective when in the judgment of the watermaster it becomes necessary to install headgates and measuring devices:

That the diversion works shall include an in line flow meter, a weir, or other suitable device for measuring the water to which the applicant is entitled;

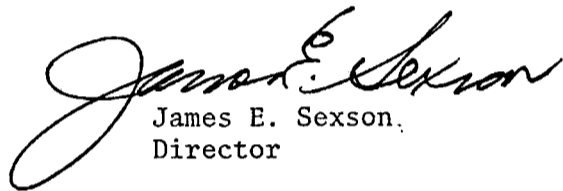
That the type and plans of the measuring device be approved by the watermaster before the beginning of construction work and that the weir or measuring device be installed under the general supervision of said watermaster.

It is FURTHER ORDERED that the construction work shall be completed and the change in point of diversion of water made on or before October 1, 1979.

It is FURTHER ORDERED that the certificates of water right recorded at pages 36485 and 36486, Volume 28, and at page 28334, Volume 20, State Record of Water Right Certificates, are canceled; and in lieu thereof new certificates be issued covering the balance of the rights NOT involved in this proceeding; and upon proof satisfactory to the Water Resources Director of completion of works

and beneficial use of water to the extent intended under the provisions of this order, confirming certificates of water right shall be issued to the applicants herein.


Dated at Salem, Oregon, this 24th day of April, 1978.


James E. Sexson,
Director

STATE OF OREGON, }
County of Marion. } ss.

I, James E. Sexson, *Water Resources Director of the State of Oregon,*
do hereby certify that the foregoing copy of order entered April 24, 1978, and recorded
.....
at page 541, Volume 30, Special Order Record of the Water Resources Department
.....
has been compared with the original and that it is a correct transcript therefrom and the whole of
such original special order *as the same appears*
.....
of record *in my office and custody.*

IN WITNESS WHEREOF, I have hereunto set my hand this 24th *day of*
..... April, 19 78

.....

..... Director
By

108

STATE OF OREGON
COUNTY OF JOSEPHINE
CERTIFICATE OF WATER RIGHT

This Is to Certify, That C. C. BABCOCK

of Box 151, Cave Junction, State of Oregon, has made proof to the satisfaction of the STATE ENGINEER of Oregon, of a right to the use of the waters of East Fork Illinois River

a tributary of Illinois River (~~Rogue River~~) for the purpose of irrigation of ~~9.8~~ acres
3.8

under Permit No. 4449 of the State Engineer, and that said right to the use of said waters has been perfected in accordance with the laws of Oregon; that the priority of the right hereby confirmed dates from January 30, 1920

that the amount of water to which such right is entitled and hereby confirmed, for the purposes aforesaid, is limited to an amount actually beneficially used for said purposes, and shall not exceed ~~0.13~~ cubic foot per second,
0.05

or its equivalent in case of rotation, measured at the point of diversion from the stream. The point of diversion is located in the SW $\frac{1}{4}$ NW $\frac{1}{4}$, Section 14, T. 40 S., R. 8 W., W. M.

The amount of water used for irrigation, together with the amount secured under any other right existing for the same lands, shall be limited to one-eightieth of one cubic foot per second per acre, or its equivalent for each acre irrigated

0.13 = 0.05 = 0.08
9.8 = 6.0 = 3.8

and shall conform to such reasonable rotation system as may be ordered by the proper state officer.

A description of the place of use under the right hereby confirmed, and to which such right is appurtenant, is as follows:

~~Part~~
~~6.0 acres NW $\frac{1}{4}$ SW $\frac{1}{4}$~~ T-2579
~~3.8 acres SW $\frac{1}{4}$ SW $\frac{1}{4}$~~ 6.0 - 0.08 cfs
Section 2
T. 40 S., R. 8 W., W. M.

This certificate describes that portion of the water right confirmed by the prior certificate recorded at page 36486, Volume 28, State Record of Water Right Certificates, NOT modified by the provisions of an order of the Water Resources Director entered on April 24, 1978, approving transfer application No. 2579.

The issuance of this superseding certificate does not confirm the status of the water right in reference to ORS 540.610.

The right to the use of the water for the purposes aforesaid is restricted to the lands or place of use herein described.

WITNESS the signature of the State Engineer, affixed

this date. November 17, 1969

~~CHRIS L. WHEELER~~

State Engineer

Recorded in State Record of Water Right Certificates, Volume 28, page 36486

C-45763

108

STATE OF OREGON
COUNTY OF JOSEPHINE
CERTIFICATE OF WATER RIGHT

This Is to Certify, That C. C. BABCOCK

of Box 151, Cave Junction, State of Oregon, has made proof to the satisfaction of the STATE ENGINEER of Oregon, of a right to the use of the waters of East Fork Illinois River

a tributary of Illinois River (~~Rogue River~~) for the purpose of irrigation of ~~9.8~~ acres
3.8

under Permit No. 4449 of the State Engineer, and that said right to the use of said waters has been perfected in accordance with the laws of Oregon; that the priority of the right hereby confirmed dates from January 30, 1920

that the amount of water to which such right is entitled and hereby confirmed, for the purposes aforesaid, is limited to an amount actually beneficially used for said purposes, and shall not exceed ~~0.13~~ cubic foot per second,
0.05

or its equivalent in case of rotation, measured at the point of diversion from the stream. The point of diversion is located in the SW $\frac{1}{4}$ NW $\frac{1}{4}$, Section 14, T. 40 S., R. 8 W., W. M.

The amount of water used for irrigation, together with the amount secured under any other right existing for the same lands, shall be limited to one-eightieth of one cubic foot per second per acre, or its equivalent for each acre irrigated

0.13
9.8 = 0.08 = 3.8

and shall conform to such reasonable rotation system as may be ordered by the proper state officer.

A description of the place of use under the right hereby confirmed, and to which such right is appurtenant, is as follows:

~~Part~~
6.0 acres NW $\frac{1}{4}$ SW $\frac{1}{4}$ T-2579
3.8 acres SW $\frac{1}{4}$ SW $\frac{1}{4}$ 6.0-0.08cfs
Section 2
T. 40 S., R. 8 W., W. M.

Certificate of water right issued to C. C. Babcock and recorded at page 12313, Volume 11, State Record of Water Right Certificates, confirms the right to the use of water for irrigation of 21.0 acres. Subsequently, the point of diversion for the irrigation of 11.2 acres was changed by order of the State Engineer entered August 22, 1969. This certificate is issued to confirm the remaining right to the use of water for irrigation and supersedes the certificate heretofore issued to C. C. Babcock.

The right to the use of the water for the purposes aforesaid is restricted to the lands or place of use herein described.

WITNESS the signature of the State Engineer, affixed

this date. ~~November 17, 1969~~

~~CHRIS L. WHEELER~~

State Engineer

Recorded in State Record of Water Right Certificates, Volume 28, page 36486

C-45763

708

STATE OF OREGON

COUNTY OF JOSEPHINE

CERTIFICATE OF WATER RIGHT

This Is to Certify, That W. O. KOHLER

of Kerby, State of Oregon, has a right to the use of the waters of East Fork Illinois River

a tributary of Illinois River for the purpose of irrigation of ~~32.2~~ 30.0 acres

and that said right has been confirmed by decree of the Circuit Court of the State of Oregon for Josephine County, and the said decree entered of record at Salem, in the Order Record of the STATE ENGINEER, in Volume 13, at page 70; that the priority of the right thereby confirmed dates from 1881 for Tract No. 1, ^{and} 1905 for Tract No. 2, and 1907 for ~~Tract No. 3~~

that the amount of water to which such right is entitled, for the purposes aforesaid, is limited to an amount actually beneficially used for said purposes, and shall not exceed one cubic foot per second for each 50 acres of land irrigated during the irrigation season from April 1 to November 1 of each year;

The point of diversion is located in the

A description of the place of use under the right, and to which such right is appurtenant, is as follows:

<u>Tract No. 1</u>	<u>Tract No. 2</u>
7.0 acres SE $\frac{1}{4}$ NW $\frac{1}{4}$	20.0 acres NE $\frac{1}{4}$ NW $\frac{1}{4}$
Section 2	3.0 acres SE $\frac{1}{4}$ NW $\frac{1}{4}$
T. 40 S., R. 8 W., W. M.	Section 2
	T. 40 S., R. 8 W., W. M.
	<u>Tract No. 3</u>
	2.2 acres NW$\frac{1}{4}$ SW$\frac{1}{4}$ <i>T-2579</i>
	Section 2 <i>2.2 ac.</i>
	T. 40 S., R. 8 W., W. M.

All 2.2 acres NW $\frac{1}{4}$ SW $\frac{1}{4}$ *T-2579*
2.2 ac.

This certificate describes that portion of the water right confirmed by the prior certificate recorded at page 36485, Volume 28, State Record of Water Right Certificates, NOT modified by the provisions of an order of the Water Resources Director entered on April 24, 1978, approving transfer application No. 2579.

The issuance of this superseding certificate does not confirm the status of the water right in reference to ORS 540.610.

And said right shall be subject to all other conditions and limitations contained in said decree. The right to the use of the water for the purposes aforesaid is restricted to the lands or place of use herein described.

WITNESS the signature of the State Engineer, affixed

this date ~~November 17~~, 19 ~~69~~

~~CHRIS L. WHEELER~~

State Engineer

Recorded in State Record of Water Right Certificates, Volume ~~28~~, page ~~36485~~

C-45764

708

STATE OF OREGON

COUNTY OF JOSEPHINE

CERTIFICATE OF WATER RIGHT

This Is to Certify, That W. O. KOHLER

of Kerby, State of Oregon, has a right to the use of the waters of East Fork Illinois River

a tributary of Illinois River for the purpose of irrigation of 30.0 acres

and that said right has been confirmed by decree of the Circuit Court of the State of Oregon for Josephine County, and the said decree entered of record at Salem, in the Order Record of the STATE ENGINEER, in Volume 13, at page 70; that the priority of the right thereby confirmed dates from 1881 for Tract No. 1, and 1905 for Tract No. 2, and 1907 for

~~Tract No. 3~~

that the amount of water to which such right is entitled, for the purposes aforesaid, is limited to an amount actually beneficially used for said purposes, and shall not exceed one cubic foot per second for each 50 acres of land irrigated during the irrigation season from April 1 to November 1 of each year;

The point of diversion is located in the

A description of the place of use under the right, and to which such right is appurtenant, is as follows:

<u>Tract No. 1</u>	<u>Tract No. 2</u>
7.0 acres SE $\frac{1}{4}$ NW $\frac{1}{4}$	20.0 acres NE $\frac{1}{4}$ NW $\frac{1}{4}$
Section 2	3.0 acres SE $\frac{1}{4}$ NW $\frac{1}{4}$
T. 40 S., R. 8 W., W. M.	Section 2
	T. 40 S., R. 8 W., W. M.
	<u>Tract No. 3</u>
	2.2 acres NW$\frac{1}{4}$ SW$\frac{1}{4}$ T-2579
	Section 2 2.2 ac.
	T. 40 S., R. 8 W., W. M.

AH \rightarrow ~~Tract No. 3~~ 2.2 acres NW $\frac{1}{4}$ SW $\frac{1}{4}$ Section 2 T. 40 S., R. 8 W., W. M.

Certificate of water right issued to W. O. Kohler and recorded at page 13884, Volume 12, State Record of Water Right Certificates, confirms the right to the use of water for irrigation of 35.2 acres. Subsequently, the point of diversion for the irrigation of 3.0 acres was changed by order of the State Engineer entered August 22, 1969. This certificate is issued to confirm the remaining right to the use of water for irrigation and supersedes the certificate heretofore issued to W. O. Kohler.

And said right shall be subject to all other conditions and limitations contained in said decree. The right to the use of the water for the purposes aforesaid is restricted to the lands or place of use herein described.

WITNESS the signature of the State Engineer, affixed

this date November 17, 1969

CHRIS L. WHEELER State Engineer

Recorded in State Record of Water Right Certificates, Volume 28, page 36485

C-45764

STATE OF OREGON

COUNTY OF JOSEPHINE

CERTIFICATE OF WATER RIGHT

This Is to Certify, That B. F. & MARY R. RANDOLPH

of **Cave Junction**, State of **Oregon**, has made proof to the satisfaction of the STATE ENGINEER of Oregon, of a right to the use of the waters of **E. Fk. Illinois River** a tributary of **Illinois River** for the purpose of **irrigation of 2.8 acres**

under Permit No. **23329** of the State Engineer, and that said right to the use of said waters has been perfected in accordance with the laws of Oregon; that the priority of the right hereby confirmed dates from **May 10, 1954**

that the amount of water to which such right is entitled and hereby confirmed, for the purposes aforesaid, is limited to an amount actually beneficially used for said purposes, and shall not exceed **0.04 cubic foot per second**

or its equivalent in case of rotation, measured at the point of diversion from the stream. The point of diversion is located in the **SE $\frac{1}{4}$ SW $\frac{1}{4}$, Section 2, T. 40 S., R. 8 W., W.M.**

The amount of water used for irrigation, together with the amount secured under any other right existing for the same lands, shall be limited to **one-fiftieth** of one cubic foot per second per acre, or its equivalent for each acre irrigated and shall be further limited to a diversion of not to exceed **3 $\frac{1}{2}$ acre feet per acre for each acre irrigated during the irrigation season of each year,**

and shall conform to such reasonable rotation system as may be ordered by the proper state officer.

A description of the place of use under the right hereby confirmed, and to which such right is appurtenant, is as follows:

All **2.8 acres NW $\frac{1}{4}$ SW $\frac{1}{4}$** T-2579
Section 2 2.8 0.04 cfs
T. 40 S., R. 8 W., W.M.

The right to the use of the water for the purposes aforesaid is restricted to the lands or place of use herein described.

WITNESS the signature of the State Engineer, affixed

this date. MARCH 22 1961

LEWIS A. STANLEY

State Engineer

BEFORE THE WATER RESOURCES DIRECTOR OF OREGON

JOSEPHINE COUNTY

IN THE MATTER OF THE APPLICATION)
OF WILBER G. & MYRA P. BICKMORE)
FOR APPROVAL OF CHANGES IN POINTS)
OF DIVERSION OF WATER)

ORDER APPROVING
TRANSFER NO. 2579

On August 1, 1972, an application was filed in the office of the Water Resources Director by Wilber G. and Myra P. Bickmore for approval of changes in points of diversion from East Fork Illinois River, pursuant to the provisions of ORS 540.510 to 540.530.

The certificate recorded at page 36485, Volume 28, State Record of Water Right Certificates, in the name of W. O. Kohler, describes a right which includes the use of not to exceed 0.044 cubic foot per second from East Fork Illinois River for irrigation of a certain 2.2 acres in NW $\frac{1}{4}$ SW $\frac{1}{4}$ of Section 2, Township 40 South, Range 8 West, W.M., with a date of priority of 1907.

The certificate recorded at page 36486, Volume 28, of said records, in the name of C. C. Babcock, describes a right which includes the use of not to exceed 0.08 cubic foot per second from East Fork Illinois River for irrigation of a certain 6.0 acres in NW $\frac{1}{4}$ SW $\frac{1}{4}$ of said Section 2, with a priority date of January 30, 1920.

The certificate recorded at page 28334, Volume 20, of said records, in the name of B. F. and Mary R. Randolph, describes a right for the use of not to exceed 0.04 cubic foot per second from East Fork Illinois River for irrigation of a certain 2.8 acres in NW $\frac{1}{4}$ SW $\frac{1}{4}$ of said Section 2, with a date of priority of May 10, 1954.

The authorized point of diversion for said rights described in said certificates recorded at pages 36485 and 36486 is located 10 feet North and 1320 feet East from the West Quarter Corner of Section 14, being within the SW $\frac{1}{4}$ NW $\frac{1}{4}$ of Section 14, Township 40 South, Range 8 West, W.M.; and the authorized point of diversion for said right described in said certificate recorded at page 28334 is located 530 feet North and 1500 feet East from the Southwest Corner of Section 2, being within the SE $\frac{1}{4}$ SW $\frac{1}{4}$ of Section 2, Township 40 South, Range 8 West, W.M.

The applicants herein, owners of the lands above described, propose to change the points of diversion therefrom, without loss of priority, to one point

located 1450 feet North and 950 feet East from the Southwest Corner of Section 2, being within the NW $\frac{1}{4}$ SW $\frac{1}{4}$ of Section 2, Township 40 South, Range 8 West, W.M.

Notice of the application, pursuant to ORS 540.510, was published in the Illinois Valley News, a newspaper printed and having general circulation in Josephine County, Oregon, for a period of three weeks in the issues of June 8, 15 and 22, 1972.

Mr. Robert B. Steimer, Watermaster, has filed a statement to the effect that the proposed changes in points of diversion may be made without injury to existing rights.

No objections having been filed and it appearing that the proposed changes in points of diversion may be made without injury to existing rights, the application should be approved.

NOW, THEREFORE, it hereby is ORDERED that the requested changes in points of diversion as described herein, without loss of priority, are approved.

It is FURTHER ORDERED that the quantity of water diverted at the new point of diversion shall not exceed the quantity of water available at the old points of diversion under the subject rights, and shall not exceed 0.164 cubic foot per second.

It is FURTHER ORDERED that the following provisions shall be effective when in the judgment of the watermaster it becomes necessary to install headgates and measuring devices:

That the diversion works shall include an in line flow meter, a weir, or other suitable device for measuring the water to which the applicant is entitled;

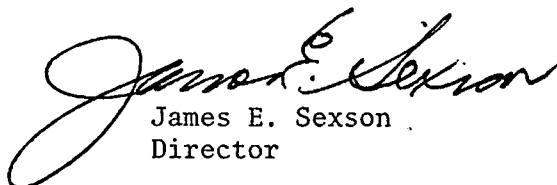
That the type and plans of the measuring device be approved by the watermaster before the beginning of construction work and that the weir or measuring device be installed under the general supervision of said watermaster.

It is FURTHER ORDERED that the construction work shall be completed and the change in point of diversion of water made on or before October 1, 1979.

It is FURTHER ORDERED that the certificates of water right recorded at pages 36485 and 36486, Volume 28, and at page 28334, Volume 20, State Record of Water Right Certificates, are canceled; and in lieu thereof new certificates be issued covering the balance of the rights NOT involved in this proceeding; and upon proof satisfactory to the Water Resources Director of completion of works

and beneficial use of water to the extent intended under the provisions of this order, confirming certificates of water right shall be issued to the applicants herein.

Dated at Salem, Oregon, this 24th day of April, 1978.


James E. Sexson
Director

RECEIVED
OCT 18 1971
STATE ENGINEER
SALEM, OREGON

RECEIVED
MAY 22 1972
STATE ENGINEER
SALEM, OREGON

Application for Transfer of Water Right

To the STATE ENGINEER OF OREGON:

HUSBAND
+
WIFE

I, WILBOR G. BICKMORE & MYRA P. BICKMORE
(Name of applicant)

of 4401 ROCKYDALE ROAD, County of JOSEPHINE
(Postoffice) CAVE JUNCTION

State of OREGON, do hereby make application for change IN POINT OF DIVERSION

ILLINOIS RIVER EAST FORK
(In point of diversion; place of use; use heretofore made of the water)

1. The source of present water right is ILLINOIS RIVER EAST FORK
(Name of stream)

2. The use to which the water is applied is IRRIGATION
(Irrigation; Mining; Power; Manufacturing; etc.)

3. The name of the ditch, canal or pipe line is _____

4. The point of diversion is located 330' ft. N. and 1500' ft. E from the SW corner of SEC. 2 being within the SW 1/4 of SEC. 14
(Section or subdivision)

of Section 14 Tp. 40S R. 8W W. M., in the County of JOSEPHINE
(No. N. or S.) (No. E. or W.)

5. List the number of acres irrigated in each smallest legal subdivision (40-acre tract) involved in this transfer. If for any other use, indicate place of use.

Twp.	Range	Sec.	NE 1-4				NW 1-4				SW 1-4				SE 1-4			
			NE 1/4	NW 1/4	SW 1/4	SE 1/4	NE 1/4	NW 1/4	SW 1/4	SE 1/4	NE 1/4	NW 1/4	SW 1/4	SE 1/4	NE 1/4	NW 1/4	SW 1/4	SE 1/4
40S	8W	2									11							

NOTE: If you own less than 40-acre tracts, attach a description of your land as it appears in your deed.
(Attach separate sheet if necessary) 28 ac. C# 28334 - All -
22 ac. C# 36485 - among other lands
62 ac. C# 36486

6. Are you the legal owner of the above described lands? YES
(If not owner, explain your interest)

7. Has water been used beneficially for the purposes indicated herein during the past 5 years? YES

8. What is the date of priority of your water right? JAN. 30 - 1920 - 6A.
5-10 - 1954 - 2.8

9. Was your water right acquired by State Engineer's Permit? YES If so, give number

of permit 4449-60
23329-2.8

10. Do you hold a water right certificate? YES If so, give number of certificate 13884 = 2.2 A
(Yes or No)

11. Was your water right determined by State Engineer's order of Determination or Decree of Court?

YES If so, give title of proceedings ILL RU DECREE
(Yes or No)

12. Is the water right recorded in your name? W.O. KOHLER
(If not, give name)

13. I propose to transfer the water right to the following described lands: (Do not answer if your application is for change in point of diversion only.)

Twp.	Range	Sec.	NE 1-4				NW 1-4				SW 1-4				SE 1-4			
			NE $\frac{1}{4}$	NW $\frac{1}{4}$	SW $\frac{1}{4}$	SE $\frac{1}{4}$	NE $\frac{1}{4}$	NW $\frac{1}{4}$	SW $\frac{1}{4}$	SE $\frac{1}{4}$	NE $\frac{1}{4}$	NW $\frac{1}{4}$	SW $\frac{1}{4}$	SE $\frac{1}{4}$	NE $\frac{1}{4}$	NW $\frac{1}{4}$	SW $\frac{1}{4}$	SE $\frac{1}{4}$

(Attach separate sheet if necessary)

NOTE: Answer questions 14, 15, 16 and 17, if the application is for change in point of diversion.

14. The proposed point of diversion is located 1450 ft. N and 950 ft. E from the S.W. corner of SEC. 2 being within the NW $\frac{1}{4}$ SW $\frac{1}{4}$ of Section 2 Twp. 40S R. 8W W. M., in the county of JOSEPHINE. The name of the ditch to be used is _____
(N. or S.) (E. or W.) (Smallest legal subdivision) (No. N. or S.) (No. E. or W.)

15. Are you the owner of the land on which the proposed point of diversion is to be located? YES

16. If not the owner of the land on which the proposed point of diversion is to be located, give the name and address of owner and submit evidence of your right-of-way for your proposed ditch, canal, or pipe line.

17. Are there any diversions between your present point of diversion and the proposed point of diversion? YES

NOTE: Answer questions 18 and 19 if application is for change in use or place of use.

18. Are the lands from which you propose to transfer your water right free of all encumbrances, including taxes, mortgages, liens, etc.? _____
(Answer Yes or No)

19. If not, give below a description of existing encumbrances:

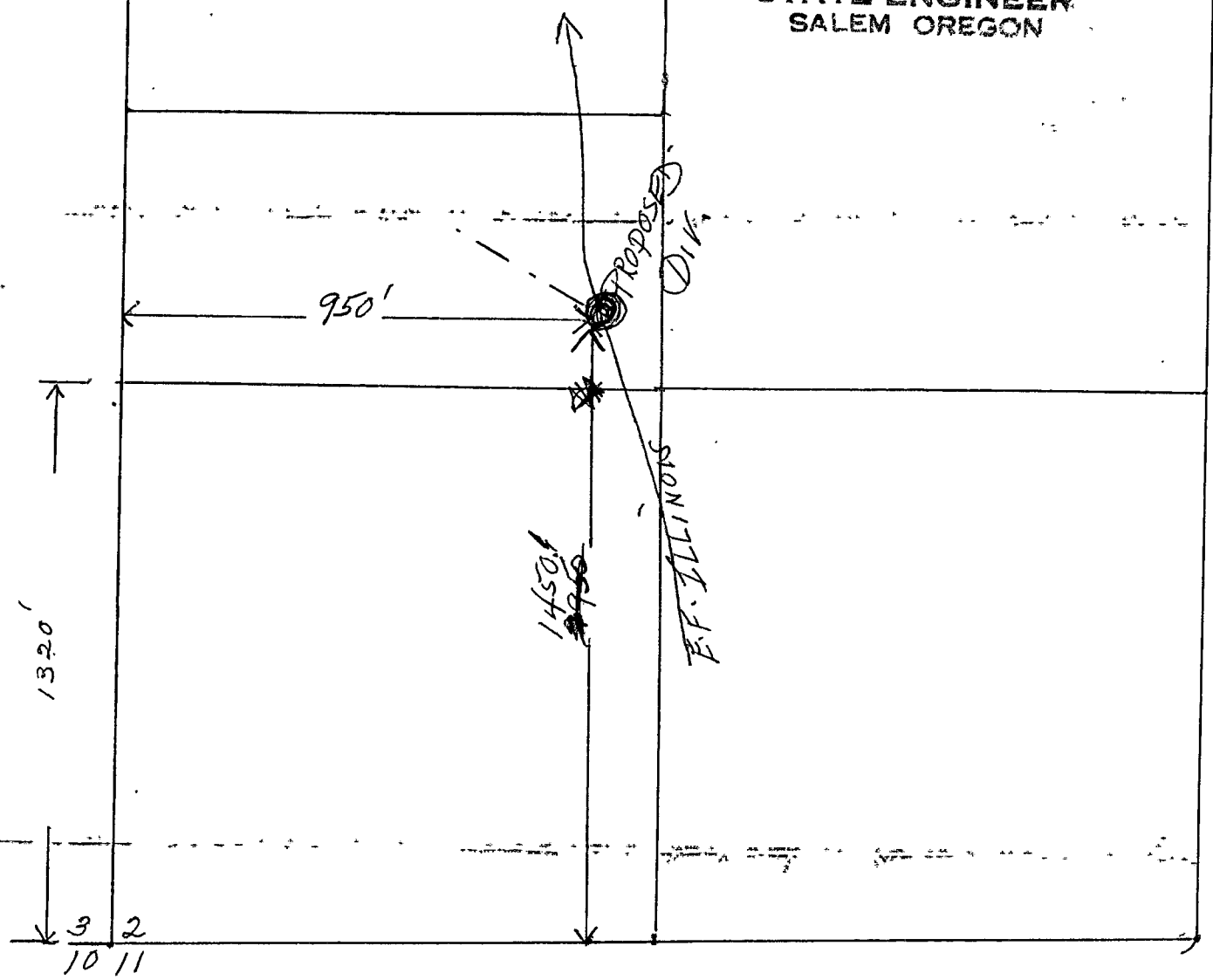
NATURE OF ENCUMBRANCE	HELD BY	AMOUNT

20. Reasons for the proposed changes are BETTER UTILIZATION OF WATER TO ELIMINATE WASTE, DITCH CLEANING, & DITCH LOSS

TWP 40 S R 8 W 11
SEC. 2.

17
CENTER SEC.

RECEIVED
MAY 22 1972
STATE ENGINEER
SALEM OREGON



SCALE 1" = 400'

W.G. BICKMORE

T-2579

This = DRAFTING PAPER
" = " PEN.

AFFIDAVIT OF APPLICANT

STATE OF OREGON,

County of JOSEPHINE


} ss.

I, WILBER G BIRCKMORE, the applicant herein, being first duly sworn, depose and say that I have read the above and foregoing application for transfer of water right; that I know the contents thereof and that the statements therein made are true and correct to the best of my knowledge and belief.

In Witness Whereof, I have hereunto set my hand this 15 day of Oct., 1971

Wilber G. Birckmore
(Name of applicant)

Subscribed and sworn to before me this 15 day of October, 1971



[Notarial Seal]

Robert B. Steiner
NOTARY PUBLIC FOR OREGON

My commission expires Nov 3, 1972

Remarks

.....
.....
.....
.....
.....
.....
.....
.....
.....
.....
.....

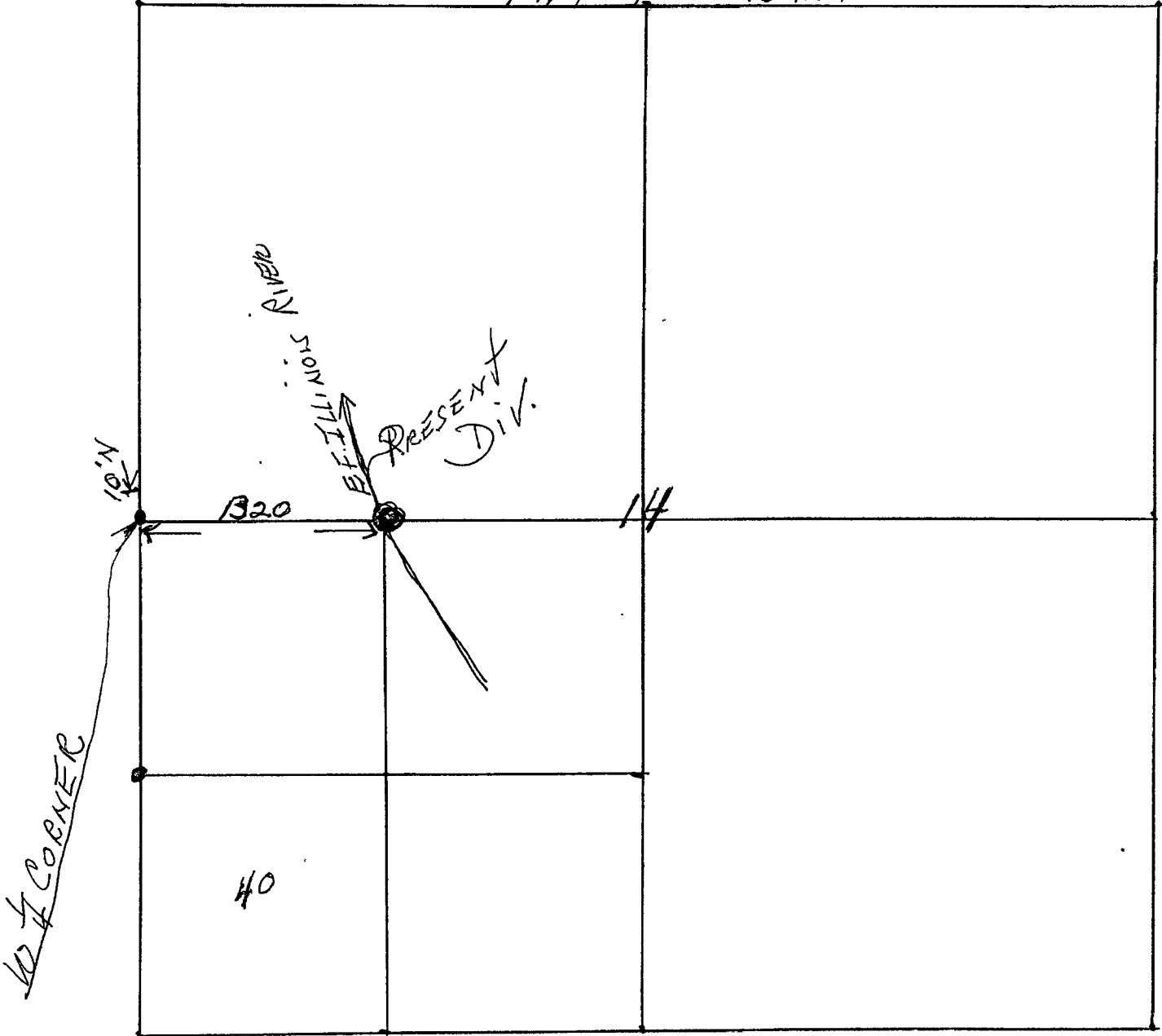
THIS APPLICATION MUST BE ACCOMPANIED BY A MAP SHOWING THE LOCATION OF THE POINT OF DIVERSION, PLACE OF USE AND WORKS UTILIZED UNDER THE PRESENT WATER RIGHT. THE MAP SHOULD ALSO SHOW THE NEW POINT OF DIVERSION OR PLACE OF USE, AS THE CASE MAY BE.

PRESENT DIVERSION

10' NORTH
1320' E FROM
W 1/4 CORNER.

RECEIVED
OCT 18 1971
STATE ENGINEER
SALEM, OREGON

TWP 40 S R 8 W W.M.



SCALE 1" = 400'

WILBUR G. BICKMORE

Wilbur G. Bickmore

WIFE Myra P. Bickmore

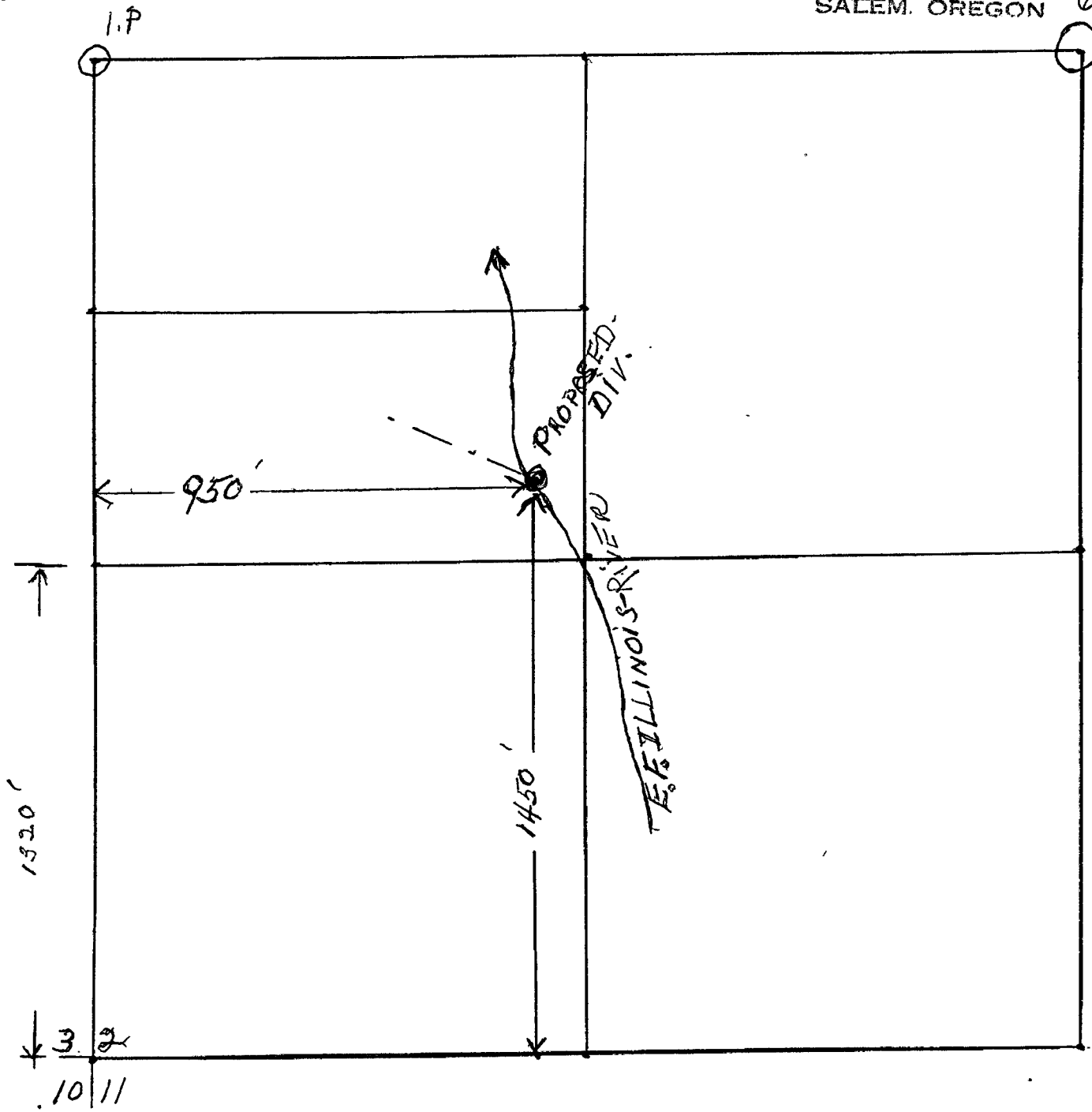
PROPOSED
DIVERSION

TWP 40 S K 8 W W M - R ^{WIDE}
SEC. ~~2~~ 2

OCT 18 1971

STATE ENGINEER
SALEM, OREGON

CENTER
SEC.



SCALE 1" = 400'

Wilbur G. Bickmore
WILBUR G. BICKMORE

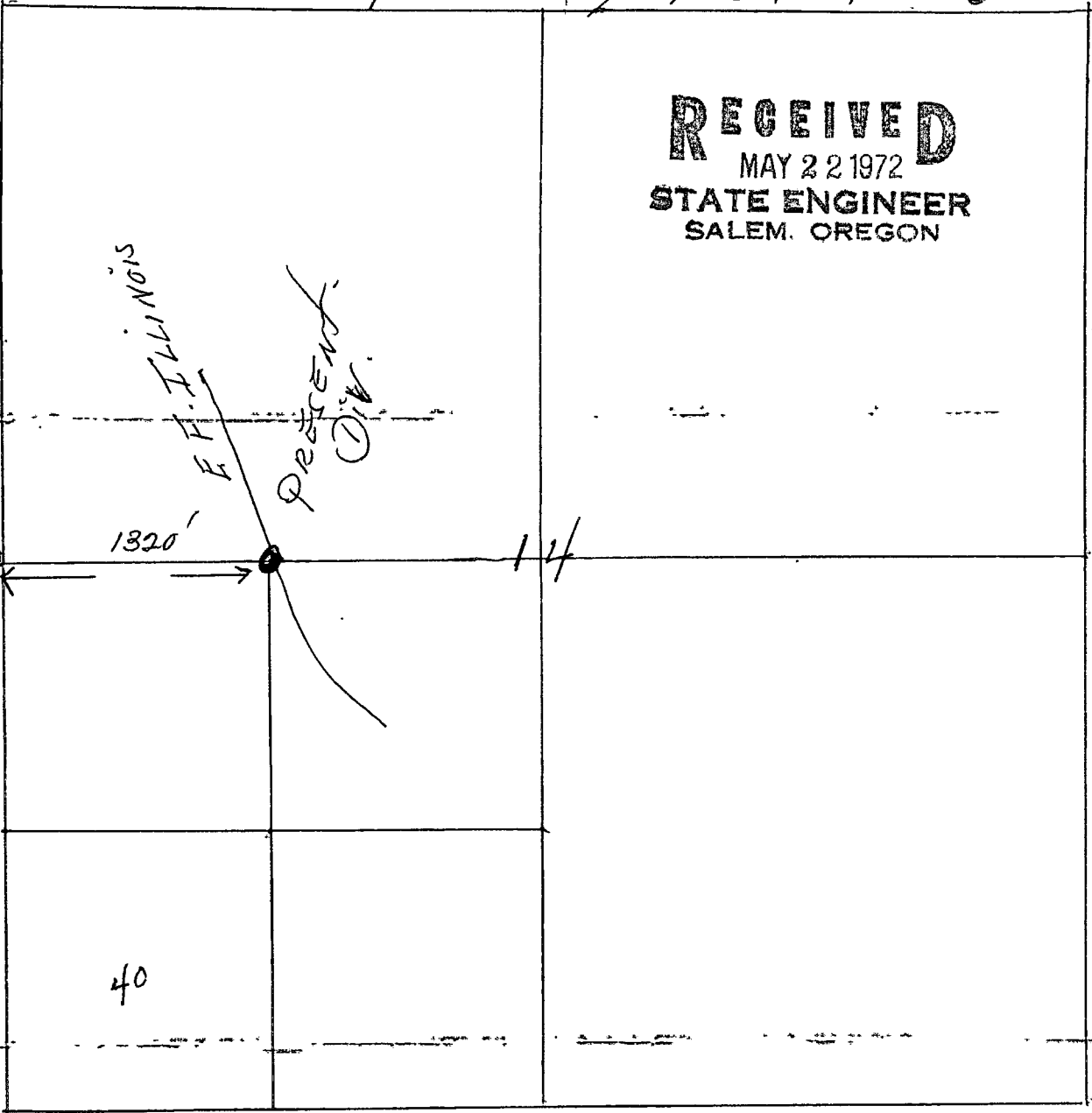
WIFE. Myra P. Bickmore

10' North-
1320' E. FROM
W 1/4 COR.

TWP 40S R8 W14

~~TWP 40S R8 W14~~
M.B.

RECEIVED
MAY 22 1972
STATE ENGINEER
SALEM, OREGON



SCALE 1" = 400'

WIFU
WILBUR G. BICKMORE
MYRA P. BICKMORE

This = DRAFTING PAPER
" " PEN.

10-15-71- IS ENT IN CHANGE OF
WATER DIVERSION TO - CHEYS L. WHEELER
STATE ENGINEER
ST. N.E.
1178 SALEM ORE 97310

NOTICE OF FILING APPLICATION FOR A
CHANGE IN POINT OF DIVERSION OF WATER

Notice is given hereby that Wilbur G. Bickmore and Myra P. Bickmore have filed an application for the approval of a change in point of diversion of water from East Fork Illinois River.

In the Illinois River Adjudication proceedings a water right was established in the name of W. D. Kohler for the use of the waters of East Fork Illinois River for irrigation of, among other lands, 2.2 acres in NW $\frac{1}{4}$ SW $\frac{1}{4}$, Section 2, Township 40 South, Range 8 West, W.M., with a date of priority of 1907. Certificate of water right issued to C. C. Babcock and recorded at page 36486, Volume 28, State Records of Water Right Certificates confirms a right to the use of the waters of East Fork Illinois River for the irrigation of, among other lands, 6.0 acres in NW $\frac{1}{4}$ SW $\frac{1}{4}$, Section 2, Township 40 South, Range 8 West, W.M., with a date of priority of January 30, 1920.

These lands are irrigated from a point of diversion located 10 feet North and 1320 feet East from the West $\frac{1}{4}$ corner of Section 14, being within the SW $\frac{1}{4}$ NW $\frac{1}{4}$, Section 14, Township 40 South, Range 8 West, W.M.

Certificate of water right issued to B. F. & Mary R. Randolph and recorded at page 28334, Volume 20, State Record of Water Right Certificates, confirms a right to the use of the waters of the East Fork Illinois River for the irrigation of 2.8 acres in NW $\frac{1}{4}$ SW $\frac{1}{4}$, Section 2, Township 40 South, Range 8 West, W.M., with a date of priority of May 10, 1954.

These lands are irrigated from a point of diversion located 530 feet North and 1500 feet East from the SW corner of Section 2, being within the SE $\frac{1}{4}$ SW $\frac{1}{4}$, Section 2, Township 40 South, Range 8 West, W.M.

The applicant herein, owner of the lands above described, proposes to irrigate these lands from a point of diversion to be

located 1450 feet North and 950 feet East from the SW corner of Section 2, being within the NW $\frac{1}{4}$ SW $\frac{1}{4}$, of Section 2, Township 40 South, Range 8 West, W.M.

All persons interested are notified hereby that a hearing will be held at the county courthouse at Grants Pass, Oregon, on August 1, 1972, at 9:30 a.m. All objections to the proposed change, if any there are, will be heard at said time and place. Any and all objections shall be prepared in writing, one copy to be served on Wilbur G. and Myra P. Bickmore, 4401 Rockydale Road, Cave Junction, Oregon, and one copy filed with the State Engineer, Salem, Oregon, together with a \$5 filing fee, at least 10 days prior to the date set for hearing. If no objections are filed, the application may be approved by the State Engineer without a hearing. Administrative rules pertaining to the filing of a protest will be furnished by the State Engineer upon request.

Dated at Salem, Oregon, this 1st day of June, 1972.

/s/ CHRIS L. WHEELER
State Engineer

LEGAL NOTICE

NOTICE OF FILING APPLICATION FOR A CHANGE IN POINT OF DIVERSION OF WATER

Notice is given hereby that Wilbur G. Bickmore and Myra P. Bickmore have filed an application for the approval of a change in point of diversion of water from East Fork Illinois River.

In the Illinois River Adjudication proceedings a water right was established in the name of W. O. Kohler for the use of the waters of East Fork Illinois River for irrigation of, among other lands, 2.2 acres in NW 1/4 SW 1/4, Section 2, Township 40 South, Range 8 est, W.M., with a date of priority of 1907. Certificate of water right issued to C. C. Babcock and recorded at page 36486, Volume 28, State Records of Water Right Certificates confirms a right to the use of waters of East Fork Illinois River for the irrigation of, among other lands, 6.0 acres in NW 1/4 SW 1/4, Section 2, Township 40 South, Range 8 West, W.M., with a date of priority of January 30, 1920.

These lands are irrigated from a point of diversion located 10 feet North and 1320 feet East from the West 1/4 corner of Section 14, being within the SW 1/4 NW 1/2, Section 14, Township 40 South, Range 8 West, W.M.

Certificate of water right issued to B. F. & Mary R. Randolph and recorded at page 28334, Volume 20, State Record of Water Right Certificates, confirms a right to the use of the waters of the East Fork Illinois River for the irrigation of 2.8 acres in NW 1/2 SW 1/4, Section 2, Township 40 South, Range 8 West, W.M., with a date of priority of May 10, 1954.

These lands are irrigated from a point of diversion located 530 feet North and 1500 feet East from the SW corner of Section 2, being within the SE 1/4 SW 1/4, Section 2, Township 40 South, Range 8 West, W.M.

The applicant herein, owner of the lands above described, proposes to irrigate these lands from a point of diversion to be located 1450 feet North and 950 feet East from the SW corner of Section 2, being within the NW 1/4 SW 1/4, of Section 2, Township 40 South, Range 8 West, W.M.

All persons interested are notified hereby that a hearing will be held at the county courthouse at Grants Pass, Oregon, on August 1, 1972, at 9:30 a.m. All objections to the proposed change, if any there are, will be heard at said time and place. Any and all objections shall be prepared in writing, one copy to be served on Wilbur G. and Myra P. Bickmore, 4401 Rockydale Road, Cave Junction, Oregon, and one copy filed with the State Engineer, Salem, Oregon, together with a \$5 filing fee, at least 10 days prior to the date set for hearing. If no objections are filed, the application may be approved by the State Engineer without a hearing. Administrative rules pertaining to the filing of a protest will be furnished by the State Engineer upon request.

Dated at Salem, Oregon, this 1st day of June, 1972.

CHRIS L. WHEELER
State Engineer
Publish June 8, 15, 22, 1972

Affidavit of Publication

STATE OF OREGON, }
County of Josephine } ss.

I, Robert L. Grant, being first duly sworn, depose and say I am the foreman of the printers of the Illinois Valley News, a newspaper of general circulation printed and published at Cave Junction in the aforesaid county and state, as defined

in Section 58, Oregon Laws, that Notice filing application change

point of diversion a printed copy of which is hereto annexed, was published in the entire issue of said newspaper for 3

successive and consecutive weekly issues on the following dates:

June 8, 15, and 22, 1972

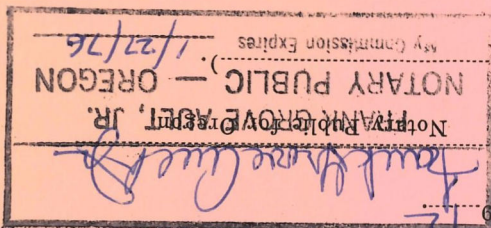
Robert L. Grant

Subscribed and sworn to before me this 11 day

of July, 1972

Notary Public for Oregon.

(My Commission expires).



Subscribed and sworn to before me this 29 day of August, 1972

Robert L. Grant

June 8, 15 + 22, 1972

successive and consecutive weekly issues on the following dates:

nexted, was published in the entire issue of said newspaper for 3

Notice filing change a printed copy of which is hereto annexed, was published in the aforesaid county and state, as defined

in Section 58, Oregon Laws, that Notice filing change

I, Robert L. Grant, being first duly sworn, depose and say I am the foreman of the printers of the Illinois Valley News, a newspaper of general circulation printed and published at Cave Junction in the aforesaid county and state, as defined

Affidavit of Publication

STATE OF OREGON, }
County of Josephine } ss.

I, Robert L. Grant, being first duly sworn, depose and say I am the foreman of the printers of the Illinois Valley News, a newspaper of general circulation printed and published at Cave Junction in the aforesaid county and state, as defined

in Section 58, Oregon Laws, that Notice filing application change

point of diversion a printed copy of which is hereto annexed, was published in the entire issue of said newspaper for 3

successive and consecutive weekly issues on the following dates:

June 8, 15, and 22, 1972

Robert L. Grant

Subscribed and sworn to before me this 11 day

of July, 1972

Notary Public for Oregon.

(My Commission expires).

LEGAL NOTICE

NOTICE OF FILING APPLICATION FOR A CHANGE IN POINT OF DIVERSION OF WATER

Notice is given hereby that Wilbur G. Bickmore and Myra P. Bickmore have filed an application for the approval of a change in point of diversion of water from East Fork Illinois River.

In the Illinois River Adjudication proceedings a water right was established in the name of W. O. Kohler for the use of the waters of East Fork Illinois River for irrigation of, among other lands, 2.2 acres in NW 1/4 SW 1/4, Section 2, Township 40 South, Range 8 est, W.M., with a date of priority of 1907. Certificate of water right issued to C. C. Babcock and recorded at page 36486, Volume 28, State Records of Water Right Certificates confirms a right to the use of waters of East Fork Illinois River for the irrigation of, among other lands, 6.0 acres in NW 1/4 SW 1/4, Section 2, Township 40 South, Range 8 West, W.M., with a date of priority of January 30, 1920.

These lands are irrigated from a point of diversion located 10 feet North and 1320 feet East from the West 1/4 corner of Section 14, being within the SW 1/4 NW 1/2, Section 14, Township 40 South, Range 8 West, W.M.

Certificate of water right issued to B. F. & Mary R. Randolph and recorded at page 28334, Volume 20, State Record of Water Right Certificates, confirms a right to the use of the waters of the East Fork Illinois River for the irrigation of 2.8 acres in NW 1/2 SW 1/4, Section 2, Township 40 South, Range 8 West, W.M., with a date of priority of May 10, 1954.

These lands are irrigated from a point of diversion located 530 feet North and 1500 feet East from the SW corner of Section 2, being within the SE 1/4 SW 1/4, Section 2, Township 40 South, Range 8 West, W.M.

The applicant herein, owner of the lands above described, proposes to irrigate these lands from a point of diversion to be located 1450 feet North and 950 feet East from the SW corner of Section 2, being within the NW 1/4 SW 1/4, of Section 2, Township 40 South, Range 8 West, W.M.

All persons interested are notified hereby that a hearing will be held at the county courthouse at Grants Pass, Oregon, on August 1, 1972, at 9:30 a.m. All objections to the proposed change, if any there are, will be heard at said time and place. Any and all objections shall be prepared in writing, one copy to be served on Wilbur G. and Myra P. Bickmore, 4401 Rockydale Road, Cave Junction, Oregon, and one copy filed with the State Engineer, Salem, Oregon, together with a \$5 filing fee, at least 10 days prior to the date set for hearing. If no objections are filed, the application may be approved by the State Engineer without a hearing. Administrative rules pertaining to the filing of a protest will be furnished by the State Engineer upon request.

Dated at Salem, Oregon, this 1st day of June, 1972.

CHRIS L. WHEELER
State Engineer
Publish June 8, 15, 22, 1972

STATEMENT

Illinois Valley News

Gateway to the Caves

PRINTING AND PUBLISHING

P.O. BOX M TELEPHONE 6341 CAVE JUNCTION, OREGON 97523

RECEIVED

JUL 18 1972

DATE June 1972

STATE ENGINEER
SALEM, OREGON

State Engineer
Water Resources Dept.
1178 Chemeketa St. N.E.
Salem, Ore. 97310

{ 2579
2591

<p>June 1 8 15</p>	<p>71 line legal published 3 times Clear Creek, Selma.</p>	<p>1st run 13.02 2nd " 9.76 3rd " 9.76</p>	<p>8 32 54</p>
<p>June 8 15 22</p>	<p>101 line legal published 3 times East Fork Illinois River</p>	<p>1st run 2nd " 3rd "</p>	<p>46 30</p>

13



**STATE
ENGINEER**

WATER RESOURCES DEPARTMENT

1178 CHEMEKETA STREET N.E. • SALEM, OREGON • 97310 • Phone 378-3739

TOM McCALL
GOVERNOR

CHRIS L. WHEELER
State Engineer

August 24, 1972

File No. T-2591

Illinois Valley News
Cave Junction
Oregon 97523


RECEIVED
AUG 31 1972
STATE ENGINEER
SALEM OREGON

Gentlemen:

On May 25, 1972, we sent a notice for publication in connection with an application of R. L. Hammer for a change in point of diversion of appropriation of water from Clear Creek. We do not have the usual affidavit for publication so would you please send it to us. Perhaps you did supply it and we misplaced it and in this case we would appreciate receiving another copy.

On a bill for June, you listed two notices, one for publication June 1, 8, and 15, with the price extended, and one listed for June 8, 15, and 22, which did not have the price extension. We called regarding this and did get the pricing but we would appreciate a billing with the extension as this is collected from the individual filing the application and we need to furnish them a copy of the bill.

Very truly yours,


Trevor Jones
Assistant

TJ:ds

August 24, 1972

T-2579

W. G. and M. P. Bickmore
4401 Rockydale Road
Cave Junction, Oregon 97523

Dear Mr. and Mrs. Bickmore:

I made a mistake in my letter dated July 24, 1972, in requesting an additional fee of \$10.04 in connection with your application for a change in point of diversion of water from East Fork of the Illinois River. As a result of this letter you submitted the fee requested and I am enclosing our receipts numbered 30021 and 30022 for this. The bill from the Illinois Valley News listed publication of two separate proceedings, but the newspaper only extended the pricing on the one. I sent you a copy of the statement and I am enclosing a copy which you returned to us along with the payment. We since have been advised by the newspaper that the \$32.54 was a billing for the 71 line notice published June 1, 8, and 15, and the billing for the second publication listed for June 8, 15, and 22 is for 101 lines for \$46.30. Obviously, I should have used more care in checking this prior to the last letter, but now must request an additional fee of \$13.76.

Your application for a change in point of diversion involved three separate rights and a change in two diversion points accounts for the unusually long notice.

Very truly yours,

Trevor Jones
Assistant

TJ:ds
Enclosures

30

July 24, 1972

2579

W. G. & M. P. Bickmore
4401 Rockydale Road
Cave Junction, Oregon 97523

Dear Mr. & Mrs. Bickmore:

We have a bill from Illinois Valley News for \$32.54 for publication of a notice in connection with your notice for proposed change in point of diversion of water. A copy of this bill is enclosed.

You submitted fees of \$55.00, \$25.00 of which is required for the application and \$30.00 credited for the publication of notice, so we must request an additional \$2.54, for the payment of this statement. There are three rights involved. For two, it will be necessary to issue new certificates covering the lands not involved in the change. On completion of the change three certificates will be issued confirming the change. These five certificates must be recorded in County records and the recording fee for this is \$7.50. If you will submit \$10.04, we will be able to take further action following the date for hearing specified in the notice.

Very truly yours,

Trevor Jones
Assistant

TJ:st
Enclosure



**STATE
ENGINEER**

RECEIVED
JUN 6 1972
STATE ENGINEER
SALEM, OREGON

WATER RESOURCES DEPARTMENT

714 N.W. "A" STREET • GRANTS PASS, OREGON • 97526 • Phone 476-6828

TOM McCALL
GOVERNOR

June 5, 1972

FILE NO.

CHRIS L. WHEELER
State Engineer

Chris L. Wheeler
State Engineer
Salem, Oregon

Att: Trevor Jones, Asst.

Dear Trevor:

With reference to your letter of June 1, 1972, in my opinion the change in point of diversion for the waters of E.F. Illinois River proposed by Wilbur G. Bickmore, file #2579, may be made without injury to existing rights.

I recommend that pumping provision #2 be incorporated in the order.

Very truly yours,

Robert B. Steimer
Watermaster, Dist. #14

RBS:dc

June 1, 1972

2579

Illinois Valley News
Cave Junction,
Oregon

Gentlemen:

Enclosed is a notice for publication in the
June 8, 15 and 22, 1972 issues of your newspaper.

If, for any reason, you cannot publish this
notice on the dates specified above, please return it
to this office.

Upon completion, please forward an affidavit
of publication and statement for this service to this
office.

Very truly yours,

Trevor Jones
Assistant

st
Enclosure

cc: W. G. Bickmore
Robert B. Steimer

June 1, 1972

2579

Mr. Robert B. Steimer
Watermaster, District No. 14
714 N.W. "A" Street
Grants Pass, Oregon 97526

Dear Mr. Steimer:

Enclosed is a copy of notice for publication in the June 8, 15 and 22, 1972 issues of the Illinois Valley News.

Would you please advise if, in your opinion, the proposed change in point of diversion may be made without injury to existing rights and which provision for the installation of measuring devices you feel should be incorporated in the order. Thank you.

Very truly yours,

Trevor Jones
Assistant

st
Enclosure

RECEIVED

MAY 22 1972

STATE ENGINEER
SALEM OREGON

5-19-72

MR. W.A. CARR

DEAR SIR.

PLEASE PUBLISH IN THE

ILLINOIS VALLEY NEWS IN CAVE-JUNCTION ORG
97523

RESPECTFULLY.

Walter G. Osborne

March 31, 1972

2579

Wilbur G. & Myra P. Bickmore
4401 Rockydale Road
Cave Junction, Oregon 97523

Dear Mr. & Mrs. Bickmore:

This will acknowledge your application for a change in point of diversion of water from the East fork of the Illinois River, two maps, and fees in the amount of \$55.00 for which our receipt number 25829 is enclosed. The application has been filed and numbered Transfer 2579.

Your application indicates that you propose to transfer the point of diversion for irrigation of 11.0 acres in the NW $\frac{1}{4}$ SW $\frac{1}{4}$ of Section 2, Township 40 South, Range 8 West, W.M. This encompasses three separate water rights and involves two diversion points. Under item no. 4, you have listed only one diversion point. You must also indicate the second diversion point under item no. 4 on the application. According to the records of this office, the second diversion point is described as being located 530 feet North and 1500 feet East from the SW corner of Section 2, being within the SE $\frac{1}{4}$ SW $\frac{1}{4}$ of Section 2, Township 40 South, Range 8 West, W.M. The diversion point which you have described in item no. 4 is in the SW $\frac{1}{4}$ NW $\frac{1}{4}$ of Section 14 and not in the SW $\frac{1}{4}$ NE $\frac{1}{4}$ as you have indicated. This needs to be corrected also.

The priority date of the 2.8 acre right is May 10, 1954, so the month and day must be added to item no. 8.

Since your proposed change in point of diversion is over $\frac{1}{4}$ mile, the State Engineer is required to publish notice of your proposed change in a newspaper published and having general circulation in Josephine County. Please designate the newspaper of your choice.

5-31-72

Wilbur G. & Myra P. Bickmore
March 31, 1972
Page 2

We are returning your application for correction upon its return will promptly publish such notice and follow through for the completion of your transfer.

Very truly yours,

W. A. Carr
Assistant

WAC:st
Enclosures

LEGAL NOTICE

NOTICE OF FILING APPLICATION FOR A CHANGE IN POINT OF DIVERSION OF WATER

Notice is given hereby that Wilbur G. Bickmore and Myra P. Bickmore have filed an application for the approval of a change in point of diversion of water from East Fork Illinois River.

In the Illinois River Adjudication proceedings a water right was established in the name of W. O. Kohler for the use of the waters of East Fork Illinois River for irrigation of, among other lands, 2.2 acres in NW 1/4 SW 1/4, Section 2, Township 40 South, Range 8 est, W.M., with a date of priority of 1907. Certificate of water right issued to C. C. Babcock and recorded at page 36486, Volume 28, State Records of Water Right Certificates confirms a right to the use of waters of East Fork Illinois River for the irrigation of, among other lands, 6.0 acres in NW 1/4 SW 1/4, Section 2, Township 40 South, Range 8 West, W.M., with a date of priority of January 30, 1920.

These lands are irrigated from a point of diversion located 10 feet North and 1320 feet East from the West 1/4 corner of Section 14, being within the SW 1/4 NW 1/4, Section 14, Township 40 South, Range 8 West, W.M.

Certificate of water right issued to B. F. & Mary R. Randolph and recorded at page 28334, Volume 20, State Record of Water Right Certificates, confirms a right to the use of the waters of the East Fork Illinois River for the irrigation of 2.8 acres in NW 1/2 SW 1/4, Section 2, Township 40 South, Range 8 West, W.M., with a date of priority of May 10, 1954.

These lands are irrigated from a point of diversion located 530 feet North and 1500 feet East from the SW corner of Section 2, being within the SE 1/4 SW 1/4, Section 2, Township 40 South, Range 8 West, W.M.

The applicant herein, owner of the lands above described, proposes to irrigate these lands from a point of diversion to be located 1450 feet North and 950 feet East from the SW corner of Section 2, being within the NW 1/4 SW 1/4, of Section 2, Township 40 South, Range 8 West, W.M.

All persons interested are notified hereby that a hearing will be held at the county courthouse at Grants Pass, Oregon, on August 1, 1972, at 9:30 a.m. All objections to the proposed change, if any there are, will be heard at said time and place. Any and all objections shall be prepared in writing, one copy to be served on Wilbur G. and Myra P. Bickmore, 4401 Rockydale Road, Cave Junction, Oregon, and one copy filed with the State Engineer, Salem, Oregon, together with a \$5 filing fee, at least 10 days prior to the date set for hearing. If no objections are filed, the application may be approved by the State Engineer without a hearing. Administrative rules pertaining to the filing of a protest will be furnished by the State Engineer upon request.

Dated at Salem, Oregon, this 1st day of June, 1972.

CHRIS L. WHEELER
State Engineer

Publish June 8, 15, 22, 1972

Affidavit of Publication

STATE OF OREGON, }
County of Josephine } ss.

I, Robert L. Grant, being first duly sworn, depose and say I am the foreman of the printers of the Illinois Valley News, a newspaper of general circulation printed and published at Cave Junction in the aforesaid county and state, as defined

in Section 58, Oregon Laws, that legal - notice filing change a printed copy of which is hereto annexed, was published in the entire issue of said newspaper for 3

successive and consecutive weekly issues on the following dates:

June 8, 15 + 22, 1972

Robert L. Grant

Subscribed and sworn to before me this 29 day

of August, 1972

(My Commission expires

Frank Groves Adet, Jr.
Notary Public for Oregon
NOTARY PUBLIC - OREGON
My Commission Expires 1/27/76

RECEIVED
AUG 31 1972
STATE ENGINEER
SALEM OREGON

(My Commission expires

Notary Public for Oregon.

Subscribed and sworn to before me this 11 day of July, 1972

Robert L. Grant

successive and consecutive weekly issues on the following dates:

June 8, 15, 22, 1972

annexed, was published in the entire issue of said newspaper for 3

a printed copy of which is hereto annexed

in Section 58, Oregon Laws, that Notice filing application change

published at Cave Junction in the aforesaid county and state, as defined

I, Robert L. Grant, being first duly sworn, depose and say I am the foreman of the printers of the Illinois Valley News, a newspaper of general circulation printed and

STATE OF OREGON, }
County of Josephine } ss.

Affidavit of Publication

LEGAL NOTICE
NOTICE OF FILING APPLICATION FOR A CHANGE IN POINT OF DIVERSION OF WATER
Notice is given hereby that Wilbur G. Bickmore and Myra P. Bickmore have filed an application for the approval of a change in point of diversion of water from East Fork Illinois River.
In the Illinois River Adjudication proceedings a water right was established in the name of W. O. Kohler for the use of the waters of East Fork Illinois River for irrigation of, among other lands, 2.2 acres in NW 1/4 SW 1/4, Section 2, Township 40 South, Range 8 est, W.M., with a date of priority of 1907. Certificate of water right issued to C. C. Babcock and recorded at page 36486, Volume 28, State Records of Water Right Certificates confirms a right to the use of waters of East Fork Illinois River for the irrigation of, among other lands, 6.0 acres in NW 1/4 SW 1/4, Section 2, Township 40 South, Range 8 West, W.M., with a date of priority of January 30, 1920.
These lands are irrigated from a point of diversion located 10 feet North and 1320 feet East from the West 1/4 corner of Section 14, being within the SW 1/4 NW 1/4, Section 14, Township 40 South, Range 8 West, W.M.
Certificate of water right issued to B. F. & Mary R. Randolph and recorded at page 28334, Volume 20, State Record of Water Right Certificates, confirms a right to the use of the waters of the East Fork Illinois River for the irrigation of 2.8 acres in NW 1/2 SW 1/4, Section 2, Township 40 South, Range 8 West, W.M., with a date of priority of May 10, 1954.
These lands are irrigated from a point of diversion located 530 feet North and 1500 feet East from the SW corner of Section 2, being within the SE 1/4 SW 1/4, Section 2, Township 40 South, Range 8 West, W.M.
The applicant herein, owner of the lands above described, proposes to irrigate these lands from a point of diversion to be located 1450 feet North and 950 feet East from the SW corner of Section 2, being within the NW 1/4 SW 1/4, of Section 2, Township 40 South, Range 8 West, W.M.
All persons interested are notified hereby that a hearing will be held at the county courthouse at Grants Pass, Oregon, on August 1, 1972, at 9:30 a.m. All objections to the proposed change, if any there are, will be heard at said time and place. Any and all objections shall be prepared in writing, one copy to be served on Wilbur G. and Myra P. Bickmore, 4401 Rockydale Road, Cave Junction, Oregon, and one copy filed with the State Engineer, Salem, Oregon, together with a \$5 filing fee, at least 10 days prior to the date set for hearing. If no objections are filed, the application may be approved by the State Engineer without a hearing. Administrative rules pertaining to the filing of a protest will be furnished by the State Engineer upon request.
Dated at Salem, Oregon, this 1st day of June, 1972.
CHRIS L. WHEELER
State Engineer
Publish June 8, 15, 22, 1972



PRINTING AND PUBLISHING

P. O. BOX M

CAVE JUNCTION, OREGON 97523

DATE Aug 28, 1972

State Engineer
1178 Chemeketa Street NE
Salem, Ore. 97310

PAID

June 8	101 line legal	46 30
15		
22	ran 3 times.	
<p>Notice of filing application Charge in point of diversion of water - Bichmore, Illinois River, East Fork</p>		
<p>PAID 2 13.89</p>		
<p>13.89.</p>		
<p>RECEIVED AUG 31 1972 STATE ENGINEER SALEM OREGON</p>		

September 8, 1972

2579

Valley News
P. O. Box M
Cave Junction, Oregon 97523

Gentlemen:

Enclosed is our check No. 4911 in the amount of
\$46.30 in payment of your statement of August 28, 1972.

Please receipt the enclosed statement and return
it to this office. Thank you.

Very truly yours,

Trevor Jones
Assistant

st
Enclosures

REFER. TO YOUR LETTER
OF AUG. 24, 1972
FILE - T-2579

9-5-1972
4401 ROCKYDALE RD
CAVE-JUNCTION ORE

RECEIVED
SEP 7 1972

STATE ENGINEER
SALEM, OREGON

MR. JONES:

DEAR SIR:-

ENCLOSED IS MY
CHECK FOR \$13.76 ~~CHECK~~
WHICH, AS PER YOUR LETTER,
IS THE ADDITIONAL AMOUNT
NEEDED TO COMPLETE THE
WATER-DIVERSION. I TOO AM
SORRY THAT THIS TURNED OUT
TO BE QUITE A COMPLICATED
TRANSACTION. ANYWAY THANKS
FOR YOUR KIND WORK TO GET
THIS ALL STRAIGHTENED OUT.

THANKS-

VERY TRULY YOURS.

Wilbur G. Dickmore.

P.S. RE YOUR FILE NO T-2579.

↑

STATEMENT

2579



PRINTING AND PUBLISHING

P. O. BOX M

CAVE JUNCTION, OREGON 97523

DATE Aug 28, 1972

State Engineer
1178 Chemeketa Street NE
Salem, Ore. 97310

<p><i>June 8</i> <i>15</i> <i>22</i></p>	<p><i>101 line legal</i> <i>18.52</i> <i>row 3 times</i> <i>13.89</i> <i>13.89.</i></p>	<p><i>46</i> ⁸ <i>30</i></p>
<p><i>Notice of filing application</i> <i>Change in point of diversion</i> <i>of water - Richmore, Illinois</i> <i>River, East Fork</i></p>		
<p>RECEIVED AUG 31 1972</p>		
<p>STATE ENGINEER SALEM OREGON</p>		

NOTICE OF FILING APPLICATION FOR A
CHANGE IN POINT OF DIVERSION OF WATER

Notice is given hereby that Wilbur G. Bickmore and Myra P. Bickmore have filed an application for the approval of a change in point of diversion of water from East Fork Illinois River.

In the Illinois River Adjudication proceedings a water right was established in the name of W. O. Kohler for the use of the waters of East Fork Illinois River for irrigation of, among other lands, 2.2 acres in NW $\frac{1}{4}$ SW $\frac{1}{4}$, Section 2, Township 40 South, Range 8 West, W.M., with a date of priority of 1907. Certificate of water right issued to C. C. Babcock and recorded at page 36486, Volume 28, State Records of Water Right Certificates confirms a right to the use of the waters of East Fork Illinois River for the irrigation of, among other lands, 6.0 acres in NW $\frac{1}{4}$ SW $\frac{1}{4}$, Section 2, Township 40 South, Range 8 West, W.M., with a date of priority of January 30, 1920.

These lands are irrigated from a point of diversion located 10 feet North and 1320 feet East from the West $\frac{1}{4}$ corner of Section 14, being within the SW $\frac{1}{4}$ NW $\frac{1}{4}$, Section 14, Township 40 South, Range 8 West, W.M.

Certificate of water right issued to B. F. & Mary R. Randolph and recorded at page 28334, Volume 20, State Record of Water Right Certificates, confirms a right to the use of the waters of the East Fork Illinois River for the irrigation of 2.8 acres in NW $\frac{1}{4}$ SW $\frac{1}{4}$, Section 2, Township 40 South, Range 8 West, W.M., with a date of priority of May 10, 1954.

These lands are irrigated from a point of diversion located 530 feet North and 1500 feet East from the SW corner of Section 2, being within the SE $\frac{1}{4}$ SW $\frac{1}{4}$, Section 2, Township 40 South, Range 8 West, W.M.

The applicant herein, owner of the lands above described, proposes to irrigate these lands from a point of diversion to be

located 1450 feet North and 950 feet East from the SW corner of Section 2, being within the NW $\frac{1}{4}$ SW $\frac{1}{4}$, of Section 2, Township 40 South, Range 8 West, W.M.

All persons interested are notified hereby that a hearing will be held at the county courthouse at Grants Pass, Oregon, on August 1, 1972, at 9:30 a.m. All objections to the proposed change, if any there are, will be heard at said time and place. Any and all objections shall be prepared in writing, one copy to be served on Wilbur G. and Myra P. Bickmore, 4401 Rockydale Road, Cave Junction, Oregon, and one copy filed with the State Engineer, Salem, Oregon, together with a \$5 filing fee, at least 10 days prior to the date set for hearing. If no objections are filed, the application may be approved by the State Engineer without a hearing. Administrative rules pertaining to the filing of a protest will be furnished by the State Engineer upon request.

Dated at Salem, Oregon, this 1st day of June, 1972.

/s/ CHRIS L. WHEELER
State Engineer

m
Transfer No. 2579

Name Wilber G. & Myra P. Bickmore

Expiration date for completion 10-1-79

Extended to _____

Proof to survey 5/78

O. K. for certificate _____

Ditch company or irrigation district involved is _____

Wayne

If this is O.K. for order,
issue the order; do not send a
copy of the to the applicant &
immediately set up ~~it~~ for field
survey.