

**Application for Water Right  
Temporary or Drought Temporary Transfer  
Part 1 of 5 – Minimum Requirements Checklist**



Oregon Water Resources Department  
725 Summer Street NE, Suite A  
Salem, Oregon 97301-1266  
(503) 986-0900  
www.oregon.gov/OWRD

**This temporary transfer application will be returned if Parts 1 through 5 and all required attachments are not completed and included.**  
For questions, please call (503) 986-0900, and ask for Transfer Section.

**FOR ALL TEMPORARY TRANSFER APPLICATIONS**

**Check all items included with this application. (N/A = Not Applicable)**

- Part 1 – Completed Minimum Requirements Checklist.
- Part 2 – Completed Temporary Transfer Application Map Checklist.
- Part 3 – Application Fee, payable by check to the Oregon Water Resources Department, and completed Fee Worksheet, page 3. Try the online fee calculator at: [http://apps.wrd.state.or.us/apps/misc/wrd\\_fee\\_calculator](http://apps.wrd.state.or.us/apps/misc/wrd_fee_calculator).
- Part 4 – Completed Applicant Information and Signature.
- Part 5 – Information about Transferred Water Rights: **How many water rights are to be transferred? 1 List them here: Certificate 40520**  
Please include a separate Part 5 for each water right. (See instructions on page 6)
- N/A For standard Temporary Transfer (one to five years) **Begin Year: 2023 End Year: 2024.**
- N/A Temporary Drought Transfer (Only in counties where the Governor has declared drought)

**Attachments:**

- Completed Temporary Transfer Application Map.
- Completed Evidence of Use Affidavit and supporting documentation.
- Current recorded deed for the land **from** which the authorized place of use is temporarily being moved.
- N/A Affidavit(s) of Consent from Landowner(s) (if the applicant does not own the land upon which the water right is located.)
- N/A Supplemental Form D – For water rights served by or issued in the name of a district. Complete when the temporary transfer applicant is not the district.
- N/A Oregon Water Resources Department’s Land Use Information Form with approval and signature from each local land use authority in which water is to be diverted, conveyed, and/or used. Not required if water is to be diverted, conveyed, and/or used only on federal lands or if **all** of the following apply: a) a change in place of use only, b) no structural changes, c) the use of water is for irrigation only, and d) the use is located within an irrigation district or an exclusive farm use zone.
- N/A Water Well Report/Well Log for changes in point(s) of appropriation (well(s)) or additional point(s) of appropriation (if necessary to convey water to the proposed place of use).

**(For Staff Use Only)**  
**WE ARE RETURNING YOUR APPLICATION FOR THE FOLLOWING REASON(S):**  
 Application fee not enclosed/insufficient       Map not included or incomplete  
 Land Use Form not enclosed or incomplete  
 Additional signature(s) required       Part \_\_\_\_\_ is incomplete  
 Other/Explanation \_\_\_\_\_  
 Staff: \_\_\_\_\_ Phone: \_\_\_\_\_ Date: \_\_\_\_/\_\_\_\_/\_\_\_\_

RECEIVED

MAY 08 2023

OWRD

14234

## Part 2 of 5 – Temporary Transfer Application Map Checklist

Your temporary transfer application will be returned if any of the map requirements listed below are not met.

Please be sure that the temporary transfer application map you submit includes all the required items and matches the existing water right map. Check all boxes that apply.

- N/A If **more than three** water rights are involved, separate maps are needed for each water right.
- Permanent quality printed with dark ink on good quality paper.
- The size of the map can be 8½ x 11 inches, 8½ x 14 inches, 11 x 17 inches, or up to 30 x 30 inches. For 30 x 30 inch maps, one extra copy is required.
- A north arrow, a legend, and scale.
- The scale of the map must be: 1 inch = 400 feet, 1 inch = 1,320 feet; the scale of the Final Proof/Claim of Beneficial Use Map (the map used when the permit was certificated); the scale of the county assessor map if the scale is not smaller than 1 inch = 1,320 feet; or a scale that has been pre-approved by the Department.
- Township, Range, Section, ¼ ¼, DLC, Government Lot, and other recognized public land survey lines.
- Tax lot boundaries (property lines) are required. Tax lot numbers are recommended.
- Major physical features including rivers and creeks showing direction of flow, lakes and reservoirs, roads, and railroads.
- Major water delivery system features from the point(s) of diversion/appropriation such as main pipelines, canals, and ditches.
- Existing place of use that includes separate hachuring for each water right, priority date, and use including number of acres in each quarter-quarter section, government lot, or in each quarter-quarter section as projected within government lots, donation land claims, or other recognized public land survey subdivisions. If less than the entirety of the water right is being changed, a separate hachuring is needed for lands left unchanged.
- N/A Proposed temporary place of use that includes separate hachuring for each water right, priority date, and use including number of acres in each quarter-quarter section, government lot, or in each quarter-quarter section as projected within government lots, donation land claims, or other recognized public land survey subdivisions.
- Existing point(s) of diversion or well(s) with distance and bearing or coordinates from a recognized survey corner. This information can be found in your water right certificate or permit.
- N/A If you are proposing a change in point(s) of diversion or well(s) to convey water to the new temporary place of use, show the proposed location and label it clearly with distance and bearing or coordinates. If GPS coordinates are used, latitude-longitude coordinates may be expressed as either degrees-minutes-seconds with at least one digit after the decimal (example – 42°32'15.5") or degrees-decimal with five or more digits after the decimal (example – 42.53764°).

14234

RECEIVED

MAY 03 2023

**Part 3 of 5 – Fee Worksheet**

FEE WORKSHEET for TEMPORARY (not drought) TRANSFERS			
1	Base Fee (includes temporary change to one water right for up to 1 cfs)	1	\$950.00
2	Number of water rights included in transfer: <u>1 (2a)</u> Subtract 1 from the number in 3a above: <u>0 (2b)</u> <i>If only one water right this will be 0</i> Multiply line 2b by \$310.00 and enter » » » » » » » » » » » » » » » »	2	0
3	Do you propose to change the place of use for a non-irrigation use? <input checked="" type="checkbox"/> No: enter 0 on line 3 » » » » » » » » » » » » » » » » <input type="checkbox"/> Yes: enter the cfs for the portions of the rights to be transferred: _____ (3a) Subtract 1.0 from the number in 3a above: _____ (3b) If 3b is 0, enter 0 on line 3 » » » » » » » » » » » » » » » » If 3b is greater than 0, round up to the nearest whole number: _____ (3c) and multiply 4c by \$210.00, then enter on line 3	3	0
4	Do you propose to change the place of use for an irrigation use? <input type="checkbox"/> No: enter 0 on line 4 » » » » » » » » » » » » » » » » <input checked="" type="checkbox"/> Yes: enter the number of acres in the footprint of the place of use for the portions of the rights to be transferred: <u>80.3 (4a)</u> Multiply the number of acres in 4a above by \$2.70 and enter on line 4 » »	4	216.81
5	Add entries on lines 1 through 4 above » » » » » » » » » » » Subtotal:	5	1,166.81
6	Is this transfer: <input type="checkbox"/> necessary to complete a project funded by the Oregon Watershed Enhancement Board (OWEB) under ORS 541.932? <input type="checkbox"/> endorsed in writing by ODFW as a change that will result in a net benefit to fish and wildlife habitat? If one or more boxes is checked, multiply line 5 by 0.5 and enter on line 6 » If no box is applicable, enter 0 on line 7 » » » » » » » » » » » » » » » »	6	0
7	Subtract line 6 from line 5 » » » » » » » » » » » » » » » » <b>Transfer Fee:</b>	7	<b>1,166.81</b>

FEE WORKSHEET for TEMPORARY DROUGHT TRANSFERS			
1	Base Fee (includes drought application and recording fee for up to 1 cfs)	1	\$200.00
2	Enter the cfs for the portions of the rights to be transferred (see example below*): _____ (2a) Subtract 1.0 from the number in 2a above: _____ (2b) If 2b is 0, enter 0 on line 2 » » » » » » » » » » » » » » » » If 2b is greater than 0, round up to the nearest whole number: _____ (2c) and multiply 2c by \$50, then enter on line 2 » » » » » » » » » » » » » » » »	2	
3	Add entries on lines 1 through 2 above » » » » » » » » » » » <b>Transfer Fee:</b>	3	

\*Example for Line 2a calculation to transfer 45.0 acres of Primary Certificate 12345 (total 1.25 cfs for 100 acres) and 45.0 acres of Supplemental Certificate 87654 (1/80 cfs per acre) on the same land:

1. Divide total authorized cfs by total acres in the water right (for C12345, 1.25 cfs ÷ 100 ac); then multiply by the number of acres to be transferred to get the transfer cfs ( $1.25 \text{ cfs} \div 100 \text{ ac} \times 45 \text{ ac} = 0.56 \text{ cfs}$ ).
2. If the water right certificate does not list total cfs, but identifies the allowable use as 1/40 or 1/80 of a cfs per acre; multiply number of acres proposed for change by either 0.025 (1/40) or 0.0125 (1/80). (For C87654,  $45.0 \text{ ac} \times 0.0125 \text{ cfs/ac} = 0.56 \text{ cfs}$ )
3. Add cfs for the portions of water rights on all the land included in the transfer; however **do not count cfs for supplemental rights on acreage for which you have already calculated the cfs fee for the primary right on the same land**. The fee should be assessed only once for each “on the ground” acre included in the transfer. (In this example, blank 2a would be only 0.56 cfs, since both rights serve the same 45.0 acres. Blank 2b would be 0 and Line 2 would then also become 0).

RECEIVED

14234 MAY 03 2023

## Part 4 of 5 – Applicant Information and Signature

### Applicant Information

APPLICANT/BUSINESS NAME <b>Cutting and Sektnan Inc.</b>			PHONE NO. <b>(503) 437-1150</b>	ADDITIONAL CONTACT NO.
ADDRESS <b>PO Box 33</b>				FAX NO.
CITY <b>McMinnville</b>	STATE <b>OR</b>	ZIP <b>97128</b>	E-MAIL <b>arsektnan@yahoo.com</b>	
<b>BY PROVIDING AN E-MAIL ADDRESS, CONSENT IS GIVEN TO RECEIVE ALL CORRESPONDENCE FROM THE DEPARTMENT ELECTRONICALLY. COPIES OF THE FINAL ORDER DOCUMENTS WILL ALSO BE MAILED.</b>				

### Agent Information – The agent is authorized to represent the applicant in all matters relating to this application.

AGENT/BUSINESS NAME <b>Will McGill Surveying, LLC</b>			PHONE NO. <b>(503) 931-0210</b>	ADDITIONAL CONTACT NO. <b>(503) 510-3026</b>
ADDRESS <b>15333 Pletzer Rd. SE</b>				FAX NO.
CITY <b>Turner</b>	STATE <b>OR</b>	ZIP <b>97392</b>	E-MAIL <b>willmcgill.surveying@gmail.com</b>	
<b>BY PROVIDING AN E-MAIL ADDRESS, CONSENT IS GIVEN TO RECEIVE ALL CORRESPONDENCE FROM THE DEPARTMENT ELECTRONICALLY. COPIES OF THE FINAL ORDER DOCUMENTS WILL ALSO BE MAILED.</b>				

Explain in your own words what you propose to accomplish with this transfer application and why:  
*It is proposed to move 80.3 acres of Cert. 40520 to the South to irrigate crops for 2 years.*

I (we) affirm that the information contained in this application is true and accurate.

  
 Applicant signature

*Alan Sektnan, Pres.*  
 Print Name (and Title if applicable)

*5/2/23*  
 Date

\_\_\_\_\_  
 Applicant signature

\_\_\_\_\_  
 Print Name (and Title if applicable)

\_\_\_\_\_  
 Date

Is the applicant the sole owner of the land on which the water right, or portion thereof, proposed for transfer is located?  Yes  No

If NO, include signatures of all landowners (and mailing and/or e-mail addresses if different than the applicant's) or attach affidavits of consent from all landowners or individuals/entities (and mailing and/or e-mail addresses) to which the water right(s) has been conveyed.

RECEIVED

MAY 03 2023

14234

OWRD




Check here if any of the water rights proposed for transfer are or will be located within or served by an irrigation or other water district. (NOTE: If this box is checked, you must complete and attach Supplemental Form D.)

DISTRICT NAME	ADDRESS	
CITY	STATE	ZIP

Check here if water for any of the rights supplied under a water service agreement or other contract for stored water with a federal agency or other entity.

ENTITY NAME	ADDRESS	
CITY	STATE	ZIP



To meet State Land Use Consistency Requirements, you must list all local governments (each county, city, municipal corporation, or tribal government) within whose jurisdiction water will be diverted, conveyed and/or used.

ENTITY NAME <b>Yamhill County</b>	ADDRESS <b>525 NE 4<sup>th</sup> St.</b>	
CITY <b>McMinnville</b>	STATE <b>OR</b>	ZIP <b>97128</b>

ENTITY NAME	ADDRESS	
CITY	STATE	ZIP

RECEIVED

MAY 03 2023

OWRD

14234

**Part 5 of 5 – Water Right Information**

Please use a separate Part 5 for each water right being changed. See instructions on page 6, to copy and paste additional Part 5s, or to add rows to tables within the form.

**Water Right Certificate # 40520**

**RECEIVED**

MAY 08 2023

**OWRD**

**Description of Water Delivery System**

System capacity: 2.25 cubic feet per second (cfs) OR  
 \_\_\_\_\_ gallons per minute (gpm)

Describe the current water delivery system or the system that was in place at some time within the last five years. Include information on the pumps, canals, pipelines, and sprinklers used to divert, convey, and apply the water at the authorized place of use. **50 HP centrifugal pump delivers water through 6" buried PVC mainline to a hard hose traveler.**

**Table 1. Location of Authorized and Proposed Point(s) of Diversion (POD) or Appropriation (POA)**  
 (Note: If the POD/POA name is not specified on the certificate, assign it a name or number here.)

POD/POA Name or Number	Is this POD/POA Authorized on the Certificate or is it Proposed?	If POA, OWRD Well Log ID# (or Well ID Tag # L-____)	Twp		Rng		Sec	¼ ¼		Tax Lot, DLC or Gov't Lot	Measured Distances (from a recognized survey corner)
POD 1	<input checked="" type="checkbox"/> Authorized <input type="checkbox"/> Proposed		5	S	5	W	29	NW	SE	53	3420' S & 3500' W from Southerly NE Corner, Danforth DLC 57
POD 2	<input checked="" type="checkbox"/> Authorized <input type="checkbox"/> Proposed		5	S	5	W	29	NE	SE	53	3640' S & 2250' W from Southerly NE Corner, Danforth DLC 57
POD 3	<input checked="" type="checkbox"/> Authorized <input type="checkbox"/> Proposed		5	S	5	W	29	NE	SE	57	3770' S & 1550' W from Southerly NE Corner, Danforth DLC 57

Check all type(s) of temporary change(s) proposed below (change "CODES" are provided in parentheses):

- Place of Use (POU)
- Point of Diversion (POD)
- Additional Point of Diversion (APOD)
- Appropriation/Well (POA)
- Additional Point of Appropriation (APOA)

Check all type(s) of temporary change(s) due to drought proposed below (change "CODES" are provided in parentheses):

- Place of Use (POU)
- Character of Use (USE)
- Point of Diversion (POD)
- Point of Appropriation/Well (POA)
- Additional Point of Appropriation (APOA)
- Additional Point of Diversion (APOD)

Will all of the proposed changes affect the entire water right?

- Yes Complete only the Proposed ("to" lands) section of Table 2 on the next page. Use the "CODES" listed above to describe the proposed changes.
- No Complete all of Table 2 to describe the portion of the water right to be changed.

**Table 2. Description of Temporary Changes to Water Right Certificate # 40520**

List only the part of the right that will be changed. For the acreage in each ¼ ¼, list the change proposed. If more than one change, specify the acreage associated with each change. If more than one POD/POA, specify the acreage associated with each POD/POA.

AUTHORIZED (the "from" or "off" lands) The listing that appears on the Certificate BEFORE PROPOSED CHANGES List only that part or portion of the water right that will be changed.											Proposed Changes (see "CODES" from previous page)	PROPOSED (the "to" or "on" lands) The listing as it would appear AFTER PROPOSED CHANGES are made.										
Twp	Rng	Sec	¼ ¼	Tax Lot	Gvt Lot or DLC	Acres	Type of USE listed on Certificate	POD(s) or POA(s) (name or number from Table 1)	Priority Date	Twp		Rng	Sec	¼ ¼	Tax Lot	Gvt Lot or DLC	Acres	New Type of USE	POD(s)/POA(s) to be used (from Table 1)	Priority Date		
5	S	5	W 28	NW NW	1200	57	1.0	Irrigation	POD 1, 2, 3	1967	POU	5	S	5	W 28	NW SW	400	57	0.4	Irrigation	POD 1, 2, 3	1967
5	S	5	W 28	SW NW	1200	57	12.0	Irrigation	POD 1, 2, 3	1967	POU	5	S	5	W 28	SW SW	400	57	24.3	Irrigation	POD 1, 2, 3	1967
5	S	5	W 28	NW SW	1200	57	7.3	Irrigation	POD 1, 2, 3	1967	POU	5	S	5	W 28	SW SW	1200	57	1.3	Irrigation	POD 1, 2, 3	1967
5	S	5	W 29	NE NE	1200	57	1.2	Irrigation	POD 1, 2, 3	1967	POU	5	S	5	W 28	SW SW	1700	57	5.0	Irrigation	POD 1, 2, 3	1967
5	S	5	W 29	SW NE	1200	53	5.1	Irrigation	POD 1, 2, 3	1967	POU	5	S	5	W 29	NE SE	1200	53	0.6	Irrigation	POD 1, 2, 3	1967
5	S	5	W 29	SE NE	1200	53	17.8	Irrigation	POD 1, 2, 3	1967	POU	5	S	5	W 29	NW SE	1200	53	0.9	Irrigation	POD 1, 2, 3	1967
5	S	5	W 29	SE NE	1200	57	12.2	Irrigation	POD 1, 2, 3	1967	POU	5	S	5	W 29	SW SE	1200	53	2.2	Irrigation	POD 1, 2, 3	1967
5	S	5	W 29	NE SE	1200	57	3.9	Irrigation	POD 1, 2, 3	1967	POU	5	S	5	W 29	SW SE	1200	56	19.1	Irrigation	POD 1, 2, 3	1967
5	S	5	W 29	NE SE	1200	53	7.8	Irrigation	POD 1, 2, 3	1967	POU	5	S	5	W 29	SE SE	1200	53	0.8	Irrigation	POD 1, 2, 3	1967
5	S	5	W 29	NW SE	1200	53	12.0	Irrigation	POD 1, 2, 3	1967	POU	5	S	5	W 29	SE SE	1200	56	3.7	Irrigation	POD 1, 2, 3	1967
											POU	5	S	5	W 29	SE SE	1200	57	22.0	Irrigation	POD 1, 2, 3	1967
TOTAL ACRES						80.3							TOTAL ACRES						80.3			

Additional remarks: \_\_\_\_\_

RECEIVED

MAY 03 2023

OWRD

14234


TACS



**For Place of Use Changes**

Are there other water right certificates, water use permits or ground water registrations associated with the "from" or the "to" lands?  Yes  No

If YES, list the certificate, water use permit, or ground water registration numbers: \_\_\_\_\_



Pursuant to ORS 540.525, any "layered" water use such as an irrigation right that is supplemental to a primary right proposed for temporary transfer can be included in the transfer or remain unused on the authorized place of use. If the primary water right does not revert soon enough to allow use of the supplemental right within five years, the supplemental right shall become subject to cancellation for nonuse under ORS 540.610.

**If a change in point(s) of appropriation (well(s)) or additional point(s) of appropriation is necessary to convey the water to the new temporary place of use you must provide:**

- Well log(s) for each authorized and proposed well(s) that are clearly labeled and associated with the corresponding well(s) in Table 1 above and on the accompanying application map. (Tip: You may search for well logs on the Department's web page at: [http://apps.wrd.state.or.us/apps/gw/well\\_log/Default.aspx](http://apps.wrd.state.or.us/apps/gw/well_log/Default.aspx))

**AND/OR**

- Describe the construction of the authorized and proposed well(s) in Table 3 below for any well that does not have a well log. For a *proposed well(s) not yet constructed or built*, provide "a best estimate" for each requested information element in the table. The Department recommends you consult a licensed well driller, geologist, or certified water right examiner to assist with assembling the information necessary to complete Table 3.

**Table 3. Construction of Point(s) of Appropriation**

Any well(s) in this listing must be clearly tied to corresponding well(s) described in Table 1 and shown on the accompanying application map. Failure to provide the information will delay the processing of your transfer application until it is received. The information is necessary for the Department to assess whether the proposed well(s) will access the same source aquifer as the authorized point(s) of appropriation (POA). The Department is prohibited by law from approving POA changes that do not access the same source aquifer.

Proposed or Authorized POA Name or Number	Is well already built? (Yes or No)	If an existing well, OWRD Well ID Tag No. L-____	Total well depth	Casing Diameter	Casing Intervals (feet)	Seal depth(s) (intervals)	Perforated or screened intervals (in feet)	Static water level of completed well (in feet)	Source aquifer (sand, gravel, basalt, etc.)	Well - specific rate (cfs or gpm). If less than full rate of water right

RECEIVED



Grant McGill <grantmcgill.wr@gmail.com>

### Map Scale Waiver

STARNES Patrick K \* WRD <Patrick.K.STARNES@water.oregon.gov>

Tue, May 2, 2023 at 3:22 PM

To: Grant McGill <grantmcgill.wr@gmail.com>, DAVIS Arla L \* WRD <Arla.L.DAVIS@water.oregon.gov>

Good Afternoon Grant,

The Department grants a map scale waiver for that attached temporary transfer application map.

Please include a printed copy of this e-mail when you submit the application.

Sincerely,

Kelly

Kelly Starnes, Transfer Program Analyst

Oregon Water Resources Department

725 Summer St NE Suite A

Salem OR 97301-1271

Cell phone: 503-979-3511 Fax: 503-986-0903

E-mail: [patrick.k.starnes@water.oregon.gov](mailto:patrick.k.starnes@water.oregon.gov)

Please Note: Under Oregon Law, messages to and from this e-mail address may be available to the public.

RECEIVED

MAY 03 2023

OWRD

14234

# Application for Water Right Transfer

## Evidence of Use Affidavit



**Oregon Water Resources Department**  
 725 Summer Street NE, Suite A  
 Salem, Oregon 97301-1266  
 (503) 986-0900  
 www.wrd.state.or.us

Please print legibly or type. Be as specific as possible. Attach additional pages if you need more spacing. Supporting documentation must be attached.

State of Oregon )  
 ) ss  
 County of YAMHILL)

I, ALAN SEKTNAN, in my capacity as OWNER,  
 mailing address PO BOX 33, MCMINNVILLE, OR 97128  
 telephone number (503)437-1150, being first duly sworn depose and say:

1. My knowledge of the exercise or status of the water right is based on (check one):

- Personal observation                       Professional expertise

2. I attest that:

- Water was used during the previous five years on the **entire** place of use for Certificate # \_\_\_\_\_; **OR**
- My knowledge is specific to the use of water at the following locations within the last five years:

Certificate #	Township		Range		Mer	Sec	¼ ¼		Gov't Lot or DLC	Acres (if applicable)
40520	5	S	5	W	WM	28	NW	NW	57	1.0
40520	5	S	5	W	WM	28	SW	NW	57	12.0
40520	5	S	5	W	WM	28	NW	SW	57	7.3
40520	5	S	5	W	WM	29	NE	NE	57	1.2
40520	5	S	5	W	WM	29	SW	NE	53	5.1
40520	5	S	5	W	WM	29	SE	NE	53	17.8
40520	5	S	5	W	WM	29	SE	NE	57	12.2
40520	5	S	5	W	WM	29	NE	SE	57	3.9
40520	5	S	5	W	WM	29	NE	SE	53	7.8
40520	5	S	5	W	WM	29	NW	SE	53	12.0

OR

- Confirming Certificate # \_\_\_\_\_ has been issued within the past five years; **OR**
- Part or all of the water right was leased instream at some time within the last five years. The instream lease number is: \_\_\_\_\_ (Note: If the entire right proposed for transfer was not leased, additional evidence of use is needed for the portion not leased instream.); **OR**

RECEIVED  
 MAY 03 2023  
 OWRD

- The water right is not subject to forfeiture and documentation that a presumption of forfeiture for non-use would be rebutted under ORS 540.610(2) is attached.
- Water has been used at the actual current point of diversion or appropriation for more than 10 years for Certificate # \_\_\_\_\_ (For Historic POD/POA Transfers)


3. The water right was used for: (e.g., crops, pasture, etc.): CROPS

4. I understand that if I do not attach one or more of the documents shown in the table below to support the above statements, my application will be considered incomplete.

Alan Delt  
Signature of Affiant

5/2/23  
Date

Signed and sworn to (or affirmed) before me this 2 day of May, 2023.



Grant McGill  
Notary Public for Oregon

My Commission Expires: 11/13/23

Supporting Documents	Examples
<input type="checkbox"/> Copy of a water right certificate that has been issued within the last five years. (not a remaining right certificate)	Copy of <b>confirming</b> water right certificate that shows issue date
<input type="checkbox"/> Copies of receipts from sales of irrigated crops or for expenditures related to use of water	<ul style="list-style-type: none"> <li>● Power usage records for pumps associated with irrigation use</li> <li>● Fertilizer or seed bills related to irrigated crops</li> <li>● Farmers Co-op sales receipt</li> </ul>
<input type="checkbox"/> Records such as FSA crop reports, irrigation district records, NRCS farm management plan, or records of other water suppliers	<ul style="list-style-type: none"> <li>● District assessment records for water delivered</li> <li>● Crop reports submitted under a federal loan agreement</li> <li>● Beneficial use reports from district</li> <li>● IRS Farm Usage Deduction Report</li> <li>● Agricultural Stabilization Plan</li> <li>● CREP Report</li> </ul>
<input checked="" type="checkbox"/> Aerial photos containing sufficient detail to establish location and date of photograph	<p>Multiple photos can be submitted to resolve different areas of a water right. If the photograph does not print with a "date stamp" or without the source being identified, the date of the photograph and source should be added.</p> <p>Sources for aerial photos: OSU – <a href="http://www.oregonexplorer.info/imagery">www.oregonexplorer.info/imagery</a> OWRD – <a href="http://www.wrd.state.or.us">www.wrd.state.or.us</a> Google Earth – <a href="http://earth.google.com">earth.google.com</a> TerraServer – <a href="http://www.terra-server.com">www.terra-server.com</a></p>
<input type="checkbox"/> Approved Lease establishing beneficial use within the last 5 years	Copy of instream lease or lease number

RECEIVED

MAY 03 2023

OWRD

RECORDING REQUESTED BY:



105 NE 4th St  
McMinnville, OR 97128

AFTER RECORDING RETURN TO:

Alan R. Sektnan  
Cutting and Sektnan Inc.  
PO Box 33  
McMinnville, OR 97128

SEND TAX STATEMENTS TO:

Cutting and Sektnan Inc.  
PO Box 33  
McMinnville, OR 97128

R552901200, R552901700, 209465 and 209376  
20215 SW Highway 18, McMinnville, OR 97128

RECEIVED

MAY 03 2023

OWRD

Yamhill County Official Records	<b>201615013</b>
<b>DMR-DDMR</b>	
Str=0 MILLSA	<b>09/26/2016 12:14:05 PM</b>
3Pgs \$15.00 \$11.00 \$5.00 \$20.00 \$20.00	<b>\$71.00</b>
I, Brian Van Bergen, County Clerk for Yamhill County, Oregon, certify that the instrument identified herein was recorded in the Clerk records.	
Brian Van Bergen - County Clerk	

**SPECIAL WARRANTY DEED - STATUTORY FORM**  
(INDIVIDUAL or CORPORATION)

Alan Sektnan, Grantor, conveys and specially warrants to **Cutting and Sektnan Inc. and Alan Robert Setknan**, Grantee, the following described real property free and clear of encumbrances created or suffered by the grantor except as specifically set forth below:

**PARCEL 1:**

Beginning at an iron pipe in the center of the County Road South 1°10' East 1911.90 feet from the Northeast corner of the Caleb J. Payne Doenation Land Claim, Claim No. 53, Notification No. 2375 in Section 29, Township 5 South, Range 5 West of the Willamette Meridian in Yamhill County, Oregon; thence South 48°56' West along the center of said road 1325.76 feet to an iron pipe; thence South 1°14' East 1258.10 feet to the center of the channel of Deer Creek; thence following down the center of Deer Creek to the East line of said Caleb J. Payne's Donation Land Claim above named; thence North 1°10' West along the East line of said Donation Land Claim 2208 feet to the point of beginning, and being Lot 4 as same is designated upon the plat of the survey thereof, which said plat is recorded at page 175, of Book "G" of Surveys of Yamhill County, Oregon, saving and excepting therefrom 60/100 of an acre heretofore sold to J. Tharp by Deed recorded at Page 244, of Book 56 of the Records of Deeds for Yamhill County, Oregon.

ALSO: Being a part of the Caleb J. Payne Donation Land Claim, Claim No. 53, Notification No. 2373, in Section 29, Township 5 South, Range 5 West of the Willamette Meridian in Yamhill County, Oregon, more particularly described as follows:

Beginning at the intersection of the West line of a tract sold from said Claim to M. Wickser, with the center of the County Road; thence South 18.39 chains to the center of the main channel of Deer Creek; thence up said channel to a point below the present bridge; thence North 3.50 chains to a stake in the center of the County Road; thence North 62° East 16.85 chains to the point of beginning.

ALSO: Beginning at a point in the center of the County Road, the same being the Northeast corner of a tract of land deeded by D. B. Provost, Julia Provost and Carolina E. Provost to Joseph Tharp and wife; thence South 18.30 chains to the center of Deer Creek channel; thence East 30 links; thence North 0°7'30" East 18.74 chains to the center of the County Road; thence South 62° West along the center of the County Road to the point of beginning.

EXCEPTING THEREFROM the following described parcel of land: Being a part of the Caleb J. Payne

TICOR TITLE 4-71816051-954

14234



# SPECIAL WARRANTY DEED - STATUTORY FORM

(continued)

Donation Land Claim No. 53 in Township 5 South, Range 5 West of the Willamette Meridian in Yamhill County, Oregon, described as follows:

Beginning at an iron pipe on the Southeasterly margin of State Highway No. 18, 2954.2 feet South and 1234.8 feet West of the Northeast corner of said Claim; thence North 50°47' East along the Southeasterly margin of said State Highway, 258.5 feet to an iron pipe; thence South 00°35' West 294.3 feet to an iron pipe; thence South 82°45' West 198.9 feet to an iron pipe; thence North 156 feet to the place of beginning and being also County Survey No. 3297.

FURTHER EXCEPTING THEREFROM that parcel of land conveyed from Lawrence Buel and Effie Buel to Morris Majors and Marie Majors by Warranty Deed in Book 153, Page 345, Deed Records, Yamhill County, Oregon.

## PARCEL 2:

Beginning at an iron pipe set in the center of the County Road South 1°10' East 1911.90 feet from the Northeast corner of the Caleb J. Payne Donation Land Claim No. 53, Notification No. 2373 and on the East line of said Donation Land Claim in Section 29, Township 5 South, Range 5 West of the Willamette Meridian in Yamhill County, Oregon; thence South 1°10' East along said Claim line 2208.00 feet to the center of the channel of Deer Creek; thence following down the center of said Deer Creek with its meanderings in an Easterly direction to the division line of the North one half of the Joseph S. Danforth Donation Land Claim; thence North 48' West along the said division line 3523 feet to a stone in the center of the County Road and at the Southeast corner of Lot No. 2; thence South 48°56' West along the center of said County Road 1240.5 feet to the point of beginning and being Lot No. 3 as the same is designated upon the survey thereof and plat thereof, which said plat is recorded at Page 175 of Book G of records of County Survey of said Yamhill County, Oregon. SAVING AND EXCEPTING therefrom 75/100 of an acre situate in the Northeast corner of said Lot No. 3 heretofore sold and conveyed away for Church purposes.

ALSO the following described premises to-wit: Beginning at an iron pipe set in the center of the County Road South 1°10' East 1911.90 feet from the Northeast corner of the Caleb J. Payne Donation Land Claim No. 53, Notification No. 2373 and on the East line of said Donation Land Claim in Section 29, Township 5 South, Range 5 West of the Willamette Meridian in Yamhill County, Oregon; thence South 1°10' East along said Claim line 2208.00 feet to the center of the channel of Deer Creek; thence Westerly up the center of Deer Creek to a point 12 feet West of the West line of Joseph S. Danforth Donation Land Claim; thence in a Northerly direction in a direct line to the point of beginning.

ALSO, BEGINNING at a point in the center of Deer Creek, which point is South 89°52' West 575.00 feet and North 1°14' West 899.43 feet from the Northeast corner of the James Toney Donation Land Claim No. 56, Notification No. 2375 in Section 29, Township 5 South, Range 5 West of the Willamette Meridian in said Yamhill County, Oregon; thence South 1°14' East 899.45 feet to an iron pipe; thence South 89°52' West 480.65 feet to an iron pipe; thence South 18' East 999.50 feet to an iron pipe in the center of the County Road; thence North 89°35' East along center of said County Road 1060.75 feet to an iron pipe; thence North 89°15' East along and in the County Road 1123.00 feet to an iron pipe at the intersection of the center of the County Road with the East line of the West half of the North half of Joseph S. Danforth Donation Land Claim; thence North 37' East 980.80 feet to iron pipe; thence North 89°45' East, 221.76 feet to iron pipe; thence North 48' West 315.00 feet to the center of Deer Creek; thence following up said Deer Creek with its meanderings in a Westerly direction to the point of beginning and being Lot No. 5 as same is designated upon the Plat of the Survey hereof which said Plat is duly recorded at Page 175 of Book G of records of County Survey of said Yamhill County, Oregon.

ALSO: Being a part of the Donation Land Claim of Joseph Danforth and wife, Notification No. 2379, Claim No. 57 in Township 5 South, Range 5 West and Claim No. 63 in Township 6 South, Range 5 West of the Willamette Meridian in Yamhill County, Oregon, which said part thereof is more particularly described as beginning in the center of the County Road at a point 15.00 chains North and 889 feet West from the Southeast corner of the North half of said Danforth Donation Land Claim and running thence North 00°48'

RECEIVED

MAY 03 2023

OWRD

14234

SPECIAL WARRANTY DEED - STATUTORY FORM

(continued)

Donation Land Claim No. 53 in Township 5 S, Range 8 West of the Willamette Meridian in Yamhill County, Oregon, described as follows:

Beginning at an iron pipe on the southeasterly margin of State Highway No. 18, 284.2 feet south and 134.1 feet west of the northeast corner of said Claim; thence North 89°47' East along the southeasterly margin of said State Highway 288.2 feet to an iron pipe; thence South 00°36' West 284.3 feet to an iron pipe; thence South 82°45' West 98.9 feet to an iron pipe; thence North 156 feet to the place of beginning and being said County Survey No. 9387.

BUT THEIR EXCEPTING THEREOF THE PART OF LAND CONVEYED FROM LAWRENCE BOUL AND ELLIE BOUL TO MORRIS MATSON AND MARY MATSON BY WARRANTY DEED IN BOOK 153, PAGE 84, OF THE RECORDS, YAMHILL COUNTY, OREGON.

PARCEL 2.

Beginning at an iron pipe on the corner of the County Road South 17°0' East 161.99 feet from the Northeast corner of the Claim; thence Donation Land Claim No. 53, Notation No. 2273 and on the East line of said Donation Land Claim in Section 2, Township 5 South, Range 8 West of the Willamette Meridian in Yamhill County, Oregon, thence South 17°0' East along said Claim line 2508.00 feet to the center of the channel of Deer Creek; thence along the center of said Deer Creek with its meandering in westerly direction to the division line of the Joseph S. Cantor Donation Land Claim; thence North 88° West along the division line 327 feet to a stone in the center of the County Road and the southeast corner of Lot 2; thence South 48°56' West along the center of said County Road 1240.5 feet to the point of beginning and being Lot No. 2 as the same is designated upon the survey thereof and also thereof, which said lot is recorded at Page 175 of Book 6 of records of County Survey of said Yamhill County, Oregon; thence North 0°00' of an iron pipe in the Northeast corner of said Lot No. 3 thence along a conveyance away for Grant purposes.

AND the following described premises to-wit: Beginning at an iron pipe in the center of the County Road South 17°0' East 161.99 feet from the Northeast corner of the Claim; thence Donation Land Claim No. 53, Notation No. 2273 and on the East line of said Donation Land Claim in Section 2, Township 5 South, Range 8 West of the Willamette Meridian in Yamhill County, Oregon, thence South 17°0' East along said Claim line 2508.00 feet to the center of a channel of Deer Creek; thence westerly to the center of Deer Creek to a point 12 feet West of the location of Joseph S. Cantor Donation Land Claim; thence in a direct line to the point of beginning.

ALSO BEGINNING at a point in the center of Deer Creek, which point is South 89°47' West 275.00 feet from the Northeast corner of the James Torrey Donation Land Claim No. 50, Notation No. 1275 in Section 2, Township 5 South, Range 8 West of the Willamette Meridian in Yamhill County, Oregon, thence South 17°0' East 680.4 feet to an iron pipe; thence South 89°47' West 480.00 feet to an iron pipe; thence South 17°0' East 990.50 feet to an iron pipe in the corner of the County Road; thence North 89°47' East along center of said County Road 1080.75 feet to an iron pipe; thence North 89°47' East along the County Road to the West half of the North half of Joseph S. Cantor Donation Land Claim; thence North 87° East 650.70 feet to the center of Deer Creek; thence North 82°45' East 327.19 feet to an iron pipe; thence North 87° West 315.00 feet to the center of Deer Creek; thence along up said Deer Creek with its meandering in westerly direction to the point of beginning and being Lot No. 2 as same is designated upon the Plat of the Survey, hereof which said lot is duly recorded at Page 175 of Book 6 of records of County Survey of said Yamhill County, Oregon.

ALSO, Being a part of the Donation Land Claim of Jesse B. Matson and wife, Notation No. 2273, Claim No. 53 in Township 5 South, Range 8 West of the Willamette Meridian in Yamhill County, Oregon, which said claim the record is more particularly described as containing the center of the County Road at a point 15.00 inches North and 569 feet West from the Southeast corner of the North half of said Donation Land Claim, and being thence North 10°45'



**SPECIAL WARRANTY DEED - STATUTORY FORM**  
(continued)

West 945 feet to an iron pipe; thence South 89°45' West, 221.8 feet to an iron pipe; thence South 00°37' West 945 feet to the center of County Road; thence South 89°45' East along center of County Road 246 feet to the point of beginning.

ALSO: BEGINNING at a stake in the center of County Road leading from Sheridan to McMinnville 1.30 chains West and 6.95 chains South of the Southwest corner of the Donation Land Claim of H. Yocum, Notification No. 2377, Claim No. 51 in Township 5 South, Range 5 West and running thence South 3.58 chains to a stake; thence West 1.82 chains; thence North 38-1/2° West 1.56 chains to center of County Road; thence North 49-1/2° East 3.63 chains to the point of beginning.

The true consideration for this conveyance is No Dollars And No/100 Dollars **(\$0.00)**.

**BEFORE SIGNING OR ACCEPTING THIS INSTRUMENT, THE PERSON TRANSFERRING FEE TITLE SHOULD INQUIRE ABOUT THE PERSON'S RIGHTS, IF ANY, UNDER ORS 195.300, 195.301 AND 195.305 TO 195.336 AND SECTIONS 5 TO 11, CHAPTER 424, OREGON LAWS 2007, SECTIONS 2 TO 9 AND 17, CHAPTER 855, OREGON LAWS 2009, AND SECTIONS 2 TO 7, CHAPTER 8, OREGON LAWS 2010. THIS INSTRUMENT DOES NOT ALLOW USE OF THE PROPERTY DESCRIBED IN THIS INSTRUMENT IN VIOLATION OF APPLICABLE LAND USE LAWS AND REGULATIONS. BEFORE SIGNING OR ACCEPTING THIS INSTRUMENT, THE PERSON ACQUIRING FEE TITLE TO THE PROPERTY SHOULD CHECK WITH THE APPROPRIATE CITY OR COUNTY PLANNING DEPARTMENT TO VERIFY THAT THE UNIT OF LAND BEING TRANSFERRED IS A LAWFULLY ESTABLISHED LOT OR PARCEL, AS DEFINED IN ORS 92.010 OR 215.010, TO VERIFY THE APPROVED USES OF THE LOT OR PARCEL, TO DETERMINE ANY LIMITS ON LAWSUITS AGAINST FARMING OR FOREST PRACTICES, AS DEFINED IN ORS 30.930, AND TO INQUIRE ABOUT THE RIGHTS OF NEIGHBORING PROPERTY OWNERS, IF ANY, UNDER ORS 195.300, 195.301 AND 195.305 TO 195.336 AND SECTIONS 5 TO 11, CHAPTER 424, OREGON LAWS 2007, SECTIONS 2 TO 9 AND 17, CHAPTER 855, OREGON LAWS 2009, AND SECTIONS 2 TO 7, CHAPTER 8, OREGON LAWS 2010.**

IN WITNESS WHEREOF, the undersigned have executed this document on the date(s) set forth below.

Dated: 9/23/16  
Alan Sektan  
Alan Sektan

State of Oregon, County of Yamhill

This instrument was acknowledged before me on September 23, 2016 by Alan Sektan.

[Signature]  
Notary Public for Oregon

My Commission Expires:



RECEIVED  
MAY 03 2023  
OWRD

14234



GRANTOR:  
Brian J. Ladd and Jeffery D. Ladd

GRANTEE:  
Cutting and Sektnan, Inc., an Oregon Corporation

SEND TAX STATEMENTS TO:  
Cutting and Sektnan, Inc., an Oregon Corporation  
PO BOX 33  
McMinnville, OR 97128

AFTER RECORDING RETURN TO:  
Cutting and Sektnan, Inc., an Oregon Corporation  
PO BOX 33  
McMinnville, OR 97128

Yamhill County Official Records	<b>201319362</b>
DMR-DDMR	
Stn=6 SUTTONS	12/31/2013 10:30:23 AM
\$10.00 \$11.00 \$5.00 \$15.00	<b>\$41.00</b>
I, Brian Van Bergen, County Clerk for Yamhill County, Oregon, certify that the instrument identified herein was recorded in the Clerk records.	
Brian Van Bergen - County Clerk	

Escrow No: 471813029960-TTMIDWIL36

SPACE ABOVE THIS LINE FOR RECORDER'S USE

### STATUTORY WARRANTY DEED

Brian J. Ladd and Jeffery D. Ladd, Grantor, conveys and warrants to Cutting and Sektnan, Inc., an Oregon Corporation, Grantee, the following described real property, free and clear of encumbrances except as specifically set forth below, situated in the County of Yamhill, State of Oregon:



SEE LEGAL DESCRIPTION ATTACHED HERETO

THE TRUE AND ACTUAL CONSIDERATION FOR THIS CONVEYANCE IS \$700,000.00. (See ORS 93.030)

**Subject to and excepting:**  
CCRs, reservations, set back lines, power of special districts and easements of record.

**BEFORE SIGNING OR ACCEPTING THIS INSTRUMENT, THE PERSON TRANSFERRING FEE TITLE SHOULD INQUIRE ABOUT THE PERSON'S RIGHTS, IF ANY, UNDER ORS 195.300, 195.301 AND 195.305 TO 195.336 AND SECTIONS 5 TO 11, CHAPTER 424, OREGON LAWS 2007, SECTIONS 2 TO 9 AND 17, CHAPTER 855, OREGON LAWS 2009, AND SECTIONS 2 TO 7, CHAPTER 8, OREGON LAWS 2010. THIS INSTRUMENT DOES NOT ALLOW USE OF THE PROPERTY DESCRIBED IN THIS INSTRUMENT IN VIOLATION OF APPLICABLE LAND USE LAWS AND REGULATIONS. BEFORE SIGNING OR ACCEPTING THIS INSTRUMENT, THE PERSON ACQUIRING FEE TITLE TO THE PROPERTY SHOULD CHECK WITH THE APPROPRIATE CITY OR COUNTY PLANNING DEPARTMENT TO VERIFY THAT THE UNIT OF LAND BEING TRANSFERRED IS A LAWFULLY ESTABLISHED LOT OR PARCEL, AS DEFINED IN ORS 92.010 OR 215.010, TO VERIFY THE APPROVED USES OF THE LOT OR PARCEL, TO DETERMINE ANY LIMITS ON LAWSUITS AGAINST FARMING OR FOREST PRACTICES, AS DEFINED IN ORS 30.930, AND TO INQUIRE ABOUT THE RIGHTS OF NEIGHBORING PROPERTY OWNERS, IF ANY, UNDER ORS 195.300, 195.301 AND 195.305 TO 195.336 AND SECTIONS 5 TO 11, CHAPTER 424, OREGON LAWS 2007, SECTIONS 2 TO 9 AND 17, CHAPTER 855, OREGON LAWS 2009, AND SECTIONS 2 TO 7, CHAPTER 8, OREGON LAWS 2010.**

DATED: December 30, 2013

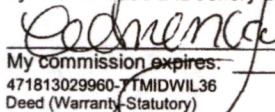
  
 Brian J. Ladd  
  
 Jeffery D. Ladd

State of OREGON

COUNTY of Yamhill

This instrument was acknowledged before me on 30 Dec., 2013

by Brian J. Ladd and Jeffery D. Ladd

  
 Notary Public - State of Oregon  
 My commission expires: 21 June 2017  
 471813029960-TTMIDWIL36  
 Deed (Warranty-Statutory)



RECEIVED

MAY 03 2023

OWRD

TICOR TITLE - 471813029960



**LEGAL DESCRIPTION**

The real property is situated in the County of Yamhill, State of Oregon, and is described as follows, to wit:

The North 35 acres of the following described real premises:

The East half of the North half of the Donation Land Claim of Joseph S. Danforth, being Claim No. 57 in Township 5 South, Range 5 West, and Claim No. 62 in Township 6 South, Range 5 West.

EXCEPTING all of said premises lying North and West of the County Road (now State Highway) leading from McMinnville to Sheridan, Oregon, and also one acre deeded to Union Baptist Church of Polk County for a burying ground, and a strip of land deeded to Yamhill County for a road; the South line of said North 35 acres to run at right angles to the East and West sides of said premises, all in Yamhill County, Oregon.

ALSO THE FOLLOWING:

Being a part of the East half of the North half of the Donation Land Claim of Joseph S. Danforth and wife, Notification No. 2379, Claim No. 57 in Township 5 South, Range 5 West, and Claim No. 63 in Township 6 South, Range 5 West of the Willamette Meridian in Yamhill County, Oregon, which said part thereof is more particularly described as beginning at a point on the East line of said Donation Land Claim 15 chains North of the Southeast corner of the North half of said Danforth Claim, and in the center of the County Road now there; and running thence North along the East boundary line of said Danforth Claim to the Southeast corner of a certain 35 acre tract of land conveyed to E.E. Farrington by Agnes M. Hills and Levi M. Hills by deed dated January 5, 1916, and recorded at Page 350 of Volume 70, Records of Deeds for Yamhill County, Oregon; thence West along the South boundary line of said 35 acre tract to the West line of the East half of the North half of the Danforth Donation Land Claim; thence South along the West boundary line of said East half of the North half of said Danforth Donation Land Claim to the center of the County Road; which is also 15 chains North from the South line of the North half of said Danforth Donation Land Claim; thence East along the center of said County Road to the place of beginning.

SAVE AND EXCEPT THEREFROM that certain roadway 60 feet in width conveyed to Yamhill County, Oregon by J.K. Conner and S.M. Conner by deed dated November 2, 1892, and recorded at Page 291 of Book 29, Record of Deeds for Yamhill County, Oregon.

ALSO EXCEPTING rights for the use of one acre thereof for cemetery purposes as conveyed to Union Baptist Church of Polk County by deed recorded at Page 647, Book 22, Records of Deeds for Yamhill County, Oregon.

RECEIVED

MAY 03 2023

OWRD

14234

## Business Registry Business Name Search

[New Search](#)

## Business Entity Data

05-02-2023  
10:53

Registry Nbr	Entity Type	Entity Status	Jurisdiction	Registry Date	Next Renewal Date	Renewal Due?
214316-89	DBC	ACT	OREGON	08-16-1990	08-16-2023	
<b>Entity Name</b>	CUTTING AND SEKTNAN, INC.					
<b>Foreign Name</b>						

[New Search](#)

## Associated Names

Type	PPB	PRINCIPAL PLACE OF BUSINESS		
<b>Addr 1</b>	17488 SW MUDDY VALLEY RD			
<b>Addr 2</b>				
<b>CSZ</b>	MCMINNVILLE	OR	97128	<b>Country</b> UNITED STATES OF AMERICA

Please click [here](#) for general information about registered agents and service of process.

Type	AGT	REGISTERED AGENT	Start Date	08-16-1990	Resign Date	
<b>Name</b>	ALAN		SEKTNAN			
<b>Addr 1</b>	17488 SW MUDDY VALLEY RD					
<b>Addr 2</b>						
<b>CSZ</b>	MCMINNVILLE	OR	97128	<b>Country</b>	UNITED STATES OF AMERICA	

Type	MAL	MAILING ADDRESS		
<b>Addr 1</b>	PO BOX 33			
<b>Addr 2</b>				
<b>CSZ</b>	MCMINNVILLE	OR	97128	<b>Country</b> UNITED STATES OF AMERICA

Type	PRE	PRESIDENT		Resign Date	
<b>Name</b>	ALAN		SEKTNAN		
<b>Addr 1</b>	PO BOX 33				
<b>Addr 2</b>					
<b>CSZ</b>	MCMINNVILLE	OR	97128	<b>Country</b>	UNITED STATES OF AMERICA

Type	SEC	SECRETARY		Resign Date	
<b>Name</b>	ALAN		SEKTNAN		
<b>Addr 1</b>	PO BOX 33				
<b>Addr 2</b>					
<b>CSZ</b>	MCMINNVILLE	OR	97128	<b>Country</b>	UNITED STATES OF AMERICA

[New Search](#)

## Name History

14234

RECEIVED

MAY 03 2023

OWRD

Business Registry Business Name Search

04-03-2023  
10:53

Business Entity Data

[New Search](#)

Registry ID#	Entity Type	Entity Status	Jurisdiction	Registry Date	Next Renewal Date	Renewal Due
21416-00	ORG	ACT	GRAND	08-14-1990	08-15-2023	
Entity Name: CUTTING AND SEKTAN INC.						
Foreign Name:						

Associated Names



[New Search](#)

Type	Name	Address 1	Address 2	City	Country	Type	Start Date	Resign Date
PPT BUSINESS	PRIN, RALPH A. OF	1788 SW MUDDY VALLEY RD		MC MINNIEBOR, OR 97128	UNITED STATES OF AMERICA	ADMITTED	11-10-1990	
	ALAN SEKTAN	1788 SW MUDDY VALLEY RD		MC MINNIEBOR, OR 97128	UNITED STATES OF AMERICA			
	ALAN SEKTAN	PO BOX 33		MC MINNIEBOR, OR 97128	UNITED STATES OF AMERICA			
	ALAN SEKTAN	PO BOX 33		MC MINNIEBOR, OR 97128	UNITED STATES OF AMERICA			
	ALAN SEKTAN	PO BOX 33		MC MINNIEBOR, OR 97128	UNITED STATES OF AMERICA			
	ALAN SEKTAN	PO BOX 33		MC MINNIEBOR, OR 97128	UNITED STATES OF AMERICA			
	ALAN SEKTAN	PO BOX 33		MC MINNIEBOR, OR 97128	UNITED STATES OF AMERICA			

Name History

[New Search](#)

11-10-1990



Date Received (Date Stamp Here)

### OWRD Over-the-Counter Submission Receipt

Applicant Name(s) & Address: Cutting & Sektnan Inc.  
PO Box 33, McMinnville OR 97128

Transaction Type: Transfer

Fees Received: \$ 1,146.81

Cash  Check; Check No. 2140  
Name(s) on Check: Will McGill Surveying LLC

Thank you for your submission. Oregon Water Resources Department (Department) staff will review your submittal as soon as possible.

If your submission is determined to be complete, you will receive a receipt for the fees paid and an acknowledgement letter stating your submittal is complete.

If determined to be incomplete, your submission and the accompanying fees will be returned with an explanation of deficiencies that must be addressed in order for the submittal to be accepted.

If you have any questions, please feel free to contact the Department's Customer Service staff at 503-986-0801 or 503-986-0810.

Sincerely,  
OWRD Customer Service Staff



Submission received by: Corie Lourien  
(Name of OWRD staff)

**Instructions for OWRD staff:**

- Complete this Submission Receipt and make two (2) copies. Place one copy with the check/cash; and place the other copy with the submission (i.e., the application or other document).
- Date-stamp all pages. (NOTE: Do not stamp check.)
- Give this original Submission Receipt to the applicant.
- Record Submission Receipt information on the "RECEIVED OVER THE COUNTER" log sheet.
- Fold and put one copy of the Submission Receipt with check/cash into the Safe slot. Place the other copy of the Submission Receipt with submission (application/other document) in the top drawer of filing cabinet.

14234





Date Received (Date Stamp Here)

### OWRD Over-the-Counter Submission Receipt

Applicant Name(s) & Address: Cutting & Sektnan Inc.  
PO Box 33, McMinnville OR 97128

Transaction Type: Transfer

Fees Received: \$ 1,146.81

Cash  Check; Check No. 2140  
Name(s) on Check: Will McGill Surveying LLC

Thank you for your submission. Oregon Water Resources Department (Department) staff will review your submittal as soon as possible.

If your submission is determined to be complete, you will receive a receipt for the fees paid and an acknowledgement letter stating your submittal is complete.

If determined to be incomplete, your submission and the accompanying fees will be returned with an explanation of deficiencies that must be addressed in order for the submittal to be accepted.

If you have any questions, please feel free to contact the Department's Customer Service staff at 503-986-0801 or 503-986-0810.

Sincerely,  
OWRD Customer Service Staff

Submission received by: Corie Lovrien  
(Name of OWRD staff)

**Instructions for OWRD staff:**

- Complete this Submission Receipt and make two (2) copies. Place one copy with the check/cash; and place the other copy with the submission (i.e., the application or other document).
- Date-stamp all pages. (NOTE: Do not stamp check.)
- Give this original Submission Receipt to the applicant.
- Record Submission Receipt information on the "RECEIVED OVER THE COUNTER" log sheet.
- Fold and put one copy of the Submission Receipt with check/cash into the Safe slot. Place the other copy of the Submission Receipt with submission (application/other document) in the top drawer of filing cabinet.

14234  
11054