

Groundwater Registration Modification Application Intake Checklist

Transfer # T- 14239

Reviewer Julie/Arla Date 5/9/2023	Type of Change(s) Proposed: <input type="checkbox"/> POU <input checked="" type="checkbox"/> POA <input checked="" type="checkbox"/> APOA <input type="checkbox"/> USE
Calculated Fee \$1250 - fee will be either \$875 or \$1250	Fee Received \$1250
Groundwater Registration: GR-2814 (GR-2655)	
Notes: Assignment received with application. Previous GR-Mod T-12494	

Application: OAR 690-382-0300		
THE GROUNDWATER REGISTRATION <u>MUST</u> BE IN THE APPLICANT'S NAME or A REQUEST FOR ASSIGNMENT <u>MUST</u> ACCOMPANY THE GR-MOD APPLICATION		
1.	<input checked="" type="checkbox"/> YES <input type="checkbox"/> NO	Have ALL of the applicant's signed and dated the application? If no, whose signature is missing?
2.	<input checked="" type="checkbox"/> YES <input type="checkbox"/> NO	Part 5 of application: Does the information match the description of the explanation on Part 4 of the application?

Map Requirements: OAR 690-380-3100		
4.	<input checked="" type="checkbox"/> YES <input type="checkbox"/> NO	The map included meets the mapping requirements?
5.	<input type="checkbox"/> YES <input type="checkbox"/> NO <input checked="" type="checkbox"/> N/A	Map Waiver? The map waiver must be issued by the Department
Notes:		

Attachments: OAR 690-382-0300; OAR 690-382-0400				
6.	<input checked="" type="checkbox"/> YES	<input type="checkbox"/> NO	<input type="checkbox"/> N/A	Request for Assignment?
7.	<input checked="" type="checkbox"/> YES	<input type="checkbox"/> NO	<input type="checkbox"/> N/A	Land Use Form included and signed by the County?
10.	<input checked="" type="checkbox"/> YES	<input type="checkbox"/> NO		Well logs included?
11.	<input type="checkbox"/> YES	<input type="checkbox"/> NO	<input checked="" type="checkbox"/> N/A	For change in POU within Umatilla County, Supplemental Form U included?

<input checked="" type="checkbox"/>	Application complete: no deficiencies identified, assign a T-number and put this checklist in T-folder.
<input type="checkbox"/>	Application DEFICIENT: DO NOT accept - return to applicant with letter explaining deficiencies identified.

14239



RECEIVED

MAY 01 2023

OWRD

April 24, 2023

Kelly Starnes
Oregon Water Resources Department
725 NE Summer Street, Suite A
Salem, OR 97301

RE: Application for Groundwater Registration Modification for GR-2814 in the Name of Westwood Farms, Inc.

Dear Kelly:

GSI Water Solutions, Inc. (GSI) is submitting the enclosed Groundwater Registration Modification on behalf of Westwood Farms, Inc (Applicant). The Applicant is proposing to change the location of Well 2 and add Pump Well as an additional point of appropriation to GR-2814.

The required application documents, request for assignment, and associated fees of \$1,250 and \$120 are enclosed.

Please contact me if you have any questions or concerns. My phone number is 541-753-0933.

Sincerely,

A handwritten signature in blue ink that reads "Zach Pike-Urlacher". The signature is written in a cursive, flowing style.

Zach Pike-Urlacher
Water Resources Consultant

Enclosures: Groundwater Registration Modification
Check for application fee in the amount of \$1,250
Request for Assignment
Assignment fee in the amount of \$120

Application for Groundwater Registration Modification



Oregon Water Resources Department
725 Summer Street NE, Suite A
Salem, Oregon 97301-1266
(503) 986-0900
www.oregon.gov/OWRD

Part 1 of 5 – Minimum Requirements Checklist

This Groundwater Registration Modification application will be returned if Parts 1 through 4 and all required attachments are not completed and included.
For questions, please call (503) 986-0900, and ask for Transfer Section.

Check all included with this application (N/A = Not Applicable)

RECEIVED

- Part 1 – Completed Minimum Requirements Checklist.
- Part 2 – Completed Application Map Checklist.
- Part 3 – Completed Applicant Information and Signature.
- Part 4 – Completed Groundwater Registration Modification Application – Groundwater Registration Information. (Only one Groundwater registration per application, unless the Groundwater registrations to be modified are layered).
- Completed Groundwater Registration Modification Application Map (Does not have to be prepared by a Certified Water Right Examiner). **Attachment B**
- Groundwater registration modification fees – Amount enclosed: **\$ 1,250.00.** (\$875.00 for a place of use change only; \$1,250.00 for any other change or combination).

MAY 01 2023

OWRD

Attachments:

- N/A Request for Assignment Form and statutory fee. This form needs to be completed if the applicant owns the land to which the registration is appurtenant and is **not** the registration certificate holder of record. The Request for Assignment Form is available at <https://www.oregon.gov/OWRD/Forms/Pages/default.aspx>.
Assignment is not needed for any person or entity who can demonstrate authorization to request recognition of a modification (e.g. legal representative, power of attorney, agent, etc.) **or** the applicant is named on the certificate of registration, or has been assigned to the certificate of registration.
- N/A Oregon Water Resources Department’s Land Use Information Form with approval and signature (or signed land use form receipt stub) from each local land use authority in which water is to be diverted, conveyed, and/or used. Not required if water is to be diverted, conveyed, and/or used only on federal lands or if **all** of the following apply: a) a change in place of use only, b) no structural changes, c) the use of water is for irrigation only, and d) the use is located within an irrigation district or an exclusive farm use zone. **Attachment C**
- N/A Water Well Report/Well Log for changes in point(s) of appropriation (well(s)) or additional point(s) of appropriation. **Attachment D**

(For Staff Use Only)

WE ARE RETURNING YOUR APPLICATION FOR THE FOLLOWING REASON(S):

<input type="checkbox"/> Application fee not enclosed/insufficient	<input type="checkbox"/> Map not included or incomplete
<input type="checkbox"/> Land Use Form not enclosed or incomplete	<input type="checkbox"/> Assignment Form and fee not enclosed/insufficient
<input type="checkbox"/> Additional signature(s) required	<input type="checkbox"/> Part _____ is incomplete

Other/Explanation _____

Staff: _____ 503-_____ Date: ____/____/____

14239^

Part 2 of 4 – Groundwater Registration Modification Map Checklist

Your Groundwater Registration Modification application will be returned if any of the map requirements listed below are not met.

Please be sure that the map you submit includes all the items listed below and meets the requirements of OAR 690-380-3100, however, the map does not have to be prepared by a Certified Water Right Examiner. Check all boxes that apply.

RECEIVED

MAY 01 2023

OWRD

- Permanent quality printed with dark ink on good quality paper.
- The size of the map can be 8½ x 11 inches, 8½ x 14 inches, 11 x 17 inches, or up to 30 x 30 inches. For 30 x 30 inch maps, one extra copy is required.
- A north arrow, a legend, and scale.
- The scale of the map must be: 1 inch = 400 feet, 1 inch = 1,320 feet, the scale of the county assessor map if the scale is not smaller than 1 inch = 1,320 feet, or a scale that has been pre-approved by the Department.
- Township, Range, Section, ¼ ¼, DLC, Government Lot, and other recognized public land survey lines.
- Tax lot boundaries (property lines) are required. Tax lot numbers are recommended.
- Major physical features including rivers and creeks showing direction of flow, lakes and reservoirs, roads and railroads.
- Major water delivery system features from the point(s) of appropriation such as main pipelines, canals, and ditches.
- Existing place of use that includes hachuring, priority date, and use including number of acres in each quarter-quarter section, government lot, or in each quarter-quarter section as projected within government lots, donation land claims, or other recognized public land survey subdivisions. If less than the entirety of the registration is being changed, a separate hachuring is needed for the portion of the registration left unchanged.
- N/A If you are proposing a modification in place of use, show the proposed place of use with hachuring including priority date and use including number of acres in each quarter-quarter section, government lot, or in each quarter-quarter section as projected within government lots, donation land claims, or other recognized public land survey subdivisions.
- Existing point(s) of appropriation with distance and bearing or coordinates from a recognized survey corner.
- N/A If you are proposing a modification in point(s) of appropriation, show the proposed location and label it clearly with distance and bearing or coordinates. If GPS coordinates are used, latitude-longitude coordinates may be expressed as either degrees-minutes-seconds with at least one digit after the decimal (example – 42°32'15.5") or degrees-decimal with five or more digits after the decimal (example – 42.53764°).

RECEIVED

MAY 01 2023

OWRD

Applicant Information

APPLICANT/BUSINESS NAME Westwood Farms, Inc., ATTN: John Coleman			PHONE NO. (503) 932-8974	ADDITIONAL CONTACT NO.
ADDRESS PO Box 82				FAX NO.
CITY Saint Paul	STATE OR	ZIP 97137	E-MAIL john@wwfarms.org	
BY PROVIDING AN E-MAIL ADDRESS, CONSENT IS GIVEN TO RECEIVE ALL CORRESPONDENCE FROM THE DEPARTMENT ELECTRONICALLY. COPIES OF THE FINAL ORDER DOCUMENTS WILL ALSO BE MAILED.				

Agent Information – The agent is authorized to represent the applicant in all matters relating to this application

APPLICANT/BUSINESS NAME GSI Water Solutions, ATTN: Zach Pike-Urlacher			PHONE NO. (541) 753-0933	ADDITIONAL CONTACT NO.
ADDRESS 1600 SW Western Blvd, Suite 240				FAX NO.
CITY Corvallis	STATE OR	ZIP 97333	E-MAIL zpikeurlacher@gsiws.com	
BY PROVIDING AN E-MAIL ADDRESS, CONSENT IS GIVEN TO RECEIVE ALL CORRESPONDENCE FROM THE DEPARTMENT ELECTRONICALLY. COPIES OF THE FINAL ORDER DOCUMENTS WILL ALSO BE MAILED.				

Explain in your own words what you propose to accomplish with this modification; and why:
 The applicant is proposing to change the location of Well 2 and add Pump Well as an additional point of appropriation to GR-2814.

Check this box if this project is fully or partially funded by the American Recovery and Reinvestment Act. (Federal stimulus dollars)


(Check one box)

- By signing this application, I (we) understand that, upon receipt of the draft preliminary determination and prior to Department approval of the Groundwater modification, I (we) will be required to provide landownership information and evidence that I am authorized to pursue the modification as identified in OAR 690-382-0400(16)(a); OR
- I (we) affirm the applicant is a municipality as defined in ORS 540.510(3)(b) and that the right is in the name of the municipality or a predecessor; OR
- I (we) affirm that the applicant is an entity with the authority to condemn property and is acquiring the property to which the Groundwater registration proposed for modification is appurtenant by condemnation and have attached supporting documentation.

I understand that prior to Department approval of the groundwater registration modification, I may be required to submit payment to the Department for publication of a notice in a newspaper with general circulation in the area where the groundwater registration is located, once per week for two consecutive weeks. If more than one qualifying newspaper is available, I suggest publishing the notice in the following paper: Statesman Journal.

I (we) affirm that the information contained in this application is true and accurate.




 Applicant Signature

John Coleman, Owner, Westwood Farms
 Print Name (and Title if applicable)

4/21/2023
 Date

Is the applicant the sole owner of the land on which the Groundwater registration modification or portion thereof, is located? Yes No *if NO, include signatures of all deeded landowners (and mailing and/or e-mail addresses if different than the applicant's) or attach affidavits of consent (and mailing and/or e-mail addresses) from all landowners or individuals/entities to which the Groundwater registration has been conveyed.*

14239^


Check the appropriate box, if applicable:

- Check here if the Groundwater registration proposed for modification is or will be located within or served by an irrigation or other water district.

IRRIGATION DISTRICT NAME N/A	ADDRESS	
CITY	STATE	ZIP

- Check here if water for the Groundwater registration is supplied under a water service agreement or other contract with a federal agency or other entity.

ENTITY NAME N/A	ADDRESS	
CITY	STATE	ZIP



To meet State Land Use Consistency Requirements, you must list all local governments (each county, city, municipal corporation, or tribal government) within whose jurisdiction water will be diverted, conveyed or used.

ENTITY NAME Marion County Planning	ADDRESS 5155 Silverton Rd NE	
CITY Salem	STATE OR	CITY Salem

RECEIVED
MAY 01 2023
OWRD

Part 4 of 4 – Groundwater Registration Information

Please use a separate Part 4 for each registration being modified. See instructions on page 5, to copy and paste additional Part 4s, or to add additional rows to tables within the form.

Groundwater Registration # GR-2814 (Certificate # GR-2655)

Table 1. Location of Authorized and Proposed Point(s) of Appropriation (POA)

(Note: If the POA name is not specified in the registration, assign it a name or number here.)

POA Name or Number	Is this POA Authorized by the registration or is it Proposed?	OWRD Well Log ID# (or Well ID Tag # L-___)	Twp		Rng		Sec	¼ ¼		Tax Lot, DLC or Gov't Lot	Measured Distances (from a recognized survey corner)
Well 1	<input checked="" type="checkbox"/> Authorized <input type="checkbox"/> Proposed	MARI 4850	6	S	3	W	11	NE	NW	1200	462 feet South and 2574 feet East from the NW corner of Section 11
Well 2	<input checked="" type="checkbox"/> Authorized <input type="checkbox"/> Proposed	N/A	6	S	3	W	2	SE	SW	1200	230 feet North and 650 feet West from the N ¼ corner of Section 11
Pump Well	<input type="checkbox"/> Authorized <input checked="" type="checkbox"/> Proposed	MARI 4848	6	S	3	W	11	NW	NE	1200	520 feet South and 450 feet East from the N ¼ corner of Section 11
Well 2	<input type="checkbox"/> Authorized <input checked="" type="checkbox"/> Proposed	N/A	6	S	3	W	2	SE	SW	1200	285 feet North and 285 feet West from the N 1/4 corner of Section 11

Check all type(s) of modifications(s) proposed below (modification "CODES" are provided in parentheses):

- | | |
|---|--|
| <input type="checkbox"/> Place of Use (POU) | <input checked="" type="checkbox"/> Point of Appropriation (well) (POA) |
| <input type="checkbox"/> Character of Use (USE) | <input checked="" type="checkbox"/> Additional Point of Appropriation (APOA) |

Will all of the proposed changes affect the entire Groundwater registration?

- Yes Complete only the proposed ("to" lands) section of Table 2 on the next page. Use the "CODES" listed above to describe the proposed changes.
- No Complete all of Table 2 to describe the portion of the registration to be changed.

RECEIVED
MAY 01 2023
OWRD

Please use and attach additional pages of Table 2 as needed.
See page 5 for instructions.

Do you have questions about how to fill-out the tables?
Contact the Department at 503-986-0900 and ask for Transfer

Table 2. Description of Modifications to Registration GR-2814 (Certificate # GR-2655)

List only the part of the registration that will be modified. For the acreage in each ¼ ¼, list the modification proposed. If more than one modification, specify the acreage associated with each modification. If more than one POA, specify the acreage associated with each POA.

AUTHORIZED (the "from" or "off" lands) The listing that appears in the registration BEFORE PROPOSED CHANGES List only that part or portion of the groundwater registration that will be changed.												Proposed Changes (see "CODES" from previous page)	PROPOSED (the "to" or "on" lands) The listing as it would appear AFTER PROPOSED CHANGES are made.													
Twp	Rng	Sec	¼	¼	Tax Lot	Gvt Lot or DLC	Acres	Type of USE listed on Certificate	POA(s) (name or number from Table 1)	Priority Date	Twp		Rng	Sec	¼	¼	Tax Lot	Gvt Lot or DLC	Acres	New Type of USE	POA(s) to be used (from Table 1)	Priority Date				
EXAMPLE																										
2	S	9	E	15	NE	NW	100		15.0	Irrigation	POD #1 POD #2	1901	POU/POD	2	S	9	E	1	NW	NW	500	1	10.0		POD #5	1901
"	"	"	"	"	"	"	"	"	"	EXAMPLE	"	"	"	2	S	9	E	2	SW	NW	500		5.0		POD #6	1901
													A P O A P O A	6	S	3	W	2	SE	SW	1200		14.0		Well 1, Pump Well, and Well 2	March 1950
														6	S	3	W	2	SW	SE	1200		14.0			
														6	S	3	W	11	NW	NE	1200		14.0			
														6	S	3	W	11	NE	NW	1200		6.0			
TOTAL ACRES												TOTAL ACRES										48.0				

Additional remarks: _____.

RECEIVED
MAY 01 2023
OWRD

-14939^

Groundwater Registration # GR-2814 (Certificate # GR-2655)

For a modification in place of use or character of use:

Are there other water right certificates, water use permits, or Groundwater registrations associated with the “from” or “to” lands? Yes No **N/A – no change of place of use requested.**

If YES, list the other certificate, water use permit, or other Groundwater registration numbers:



Pursuant to OAR 690-382-0200, any “layered” water use, such as an irrigation right that is supplemental to a primary irrigation right proposed for transfer, must be concurrently transferred with the registration or be cancelled. Any change to a water right must be filed separately in a transfer application. Any change to a water use permit must be filed separately with a permit amendment. Any modification to a Groundwater registration on the “to” lands must be filed separately with a Groundwater registration modification.

For modifications in point(s) of appropriation (well(s) or additional point(s) of appropriation:

- Well log(s) are attached for each well that are clearly labeled and associated with the corresponding well(s) in Table 1 above and on the accompanying application map. (Tip: You may search for well logs on the Department’s web page at: http://apps.wrd.state.or.us/apps/gw/well_log/)

RECEIVED
MAY 01 2023
OWRD

AND/OR

- Describe the construction of the authorized and proposed well(s) in Table 3 for any wells that do not have a well log. For *proposed wells not yet constructed or built*, provide “a best estimate” for each requested information element in the table. The Department recommends you consult a licensed well driller, geologist, or certified water right examiner to assist with assembling the information necessary to complete Table 3.

Table 3. Construction of Point(s) of Appropriation

Any well(s) in this listing must be clearly tied to corresponding well(s) described in Table 1 and shown on the accompanying application map. Failure to provide adequate information is likely to delay the processing of your modification application until it is received. The information is necessary for the department to assess whether the proposed well(s) will access the same source aquifer as the authorized point(s) of appropriation (POA). The Department is prohibited by law from approving POA changes that do not access the same source aquifer.

Proposed or Authorized POA Name or Number	Is well already built? (Yes or No)	If an existing well, OWRD Well ID Tag No. L-___	Total well depth	Casing Diameter	Casing Intervals (feet)	Seal depth(s) (intervals)	Perforated or screened intervals (in feet)	Static water level of completed well (in feet)	Source aquifer (sand, gravel, basalt, etc.)	Well - specific rate (cfs or gpm). If less than full rate of water right
Well 2	No	-	110 ft (est.)	10 in (est.)	Continuous 50 ft (est.)	40 ft (est.)	60 ft (est.)	20ft (est.)	gravel	-

14239^

RECEIVED

MAY 01 2023

OWRD

Attachment A

Groundwater Registration-2814 and T-12494 Final Order

Westwood Farms

Registration Statement

OF CLAIMANT OF RIGHT TO APPROPRIATE GROUND WATER

TO THE STATE ENGINEER OF OREGON:

I, Eldon Pugh
 of Gervais, Oregon Rt. 1 County of Marion
(Mailing address)
 State of Oregon, do hereby make application for a certificate of registration as evidence
 of a right to appropriate ground water.

1. Source from which water is withdrawn is Pump Well
(Flowing well, pump well, infiltration trench, or tunnel)

2. Location is: About 3 miles north of Clear Lake in
(Approximate distance and direction from nearest city or town) Mission Bottom

and is more particularly described as follows:

(a) 39 chains E & 7 chains S from NW corner
(Give distance and bearing to corner of section or other legal subdivision) Sec 11
 being within NE 1/4 NW 1/4 of Sec. 11, Twp. 6 S, Rge. 3 W
(Smallest legal subdivision) (N. or S.) (E. or W.)

or (b) within limits of recorded platted property, town or city:
 in Lot _____ Block _____ of _____
(Name of plat or addition)

County of _____
(If within city or town, give name)

3. Construction Work was begun on March 1950, was completed on March 1950
(Date) (Date)

and the ground water claimed was first used for the purposes set out below on April 1950
(Date)

since which time the water has been used Continuously during Spring & Summer
(Continuously or Intermittently)

from April to October
(Date) (Date)

4. Quantity of water claimed and used is 300 gallons per minute; From 1 to 2 acre
 feet per year.

5. Purpose or Purposes for which water is used Irrigation
(Domestic, irrigation, municipal, manufacturing, industrial, etc.)

6. Description of Well: Depth 44 feet. Type Drilled
(Dug or drilled)

diameter 10 inches. Elevation of ground at well site _____ feet, mean sea level
(As near as known)

Depth to water table 20 feet.

7. Capacity of Well: 600 g.p.m. with 10 feet drawdown,
 _____ g.p.m. with _____ feet drawdown.

Date of test March 1950
~~April~~

If Flowing Well: Measured discharge _____ g.p.m. on _____
(Date)

Shut-in pressure at ground surface _____ lbs. per sq. in. on _____
(Date)

Water is controlled by _____
(Cap, valve, etc.)

RECEIVED
 MAY 01 2023
 OWRD

If log of well is not available, give name and address of driller: J.T. Miller

Aurora, Oregon

11. Infiltration Trench: Covered or open

Dimensions: Length _____ ft. Minimum depth _____ ft. Maximum depth _____ ft.

Bottom width _____ ft. Discharge _____ g.p.m. Date of test _____

12. Tunnel: Type of lining _____

Dimensions: _____
(Length, course, and cross sectional size)

Position of water bearing stratum with reference to portal of tunnel _____

Log of tunnel: (Preceding table for log of well may be used, if desired. Give footage from portal and character of materials, as pertinent.)

13. Pumping Equipment:

(a) Pump Turbine Capacity 300 g.p.m.
(Make, type and size)

(b) Motor 15 H.P. Westinghouse (Direct Drive)
(Type and horsepower)

14. Location of area irrigated or to be irrigated, or place of use if for purposes other than irrigation.

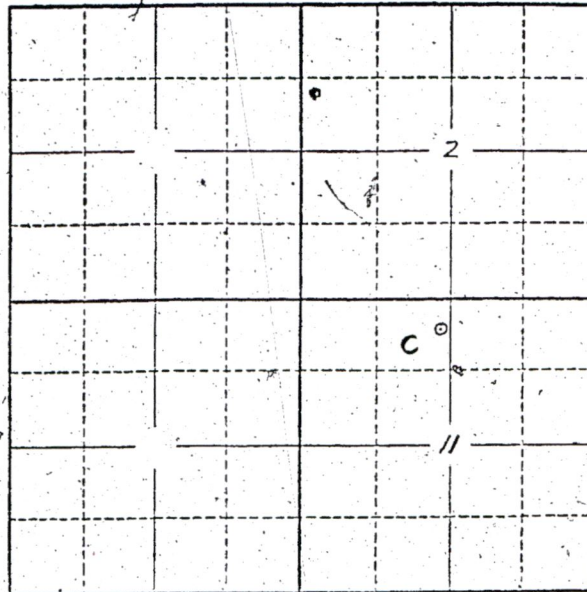
Township North or South	Range E. or W. of Willamette Meridian	Section	Forty-acre Tract	Number Acres To Be Irrigated	Date of Reclamation
<u>6 S</u>	<u>3 W</u>	<u>2</u>	<u>SE 1/4 SW 1/4</u>	<u>14</u>	<u>April 1950</u>
<u>6 S</u>	<u>3 W</u>	<u>2</u>	<u>SW 1/4 SE 1/4</u>	<u>14</u>	<u>" "</u>
<u>6 S</u>	<u>3 W</u>	<u>11</u>	<u>NE 1/4 NW 1/4</u>	<u>6</u>	<u>" "</u>
<u>6 S</u>	<u>3 W</u>	<u>11</u>	<u>NW 1/4 NE 1/4</u>	<u>14</u>	<u>" "</u>
				<u>48⁰</u>	

RECEIVED
MAY 01 2023
OWRD

15. If the ground water supply is supplemental to an existing water supply, identification of any application for a permit, permit, certificate or adjudicated right to appropriate water made or held by the registrant.
None

Township 6S Range 3W, W.M.

North



RECEIVED
MAY 01 2023
OWRD

Locate well and acreage of irrigated land on plat.

Scale: 2" = 1 Mile

STATE OF OREGON

County of Marion } ss.

I, Eldon Dugh being first duly sworn, do hereby certify that I have read the foregoing Registration Statement and that all of the items therein contained are true to the best of my knowledge and belief.

Eldon Dugh
(Signature of Registrant)

Subscribed and sworn to before me this 28th day of July, 1958.

My commission expires 12th June 1961 Wm. S. Bartholomew
(Notary Public)

(SEAL)

CERTIFICATE OF REGISTRATION

STATE OF OREGON } ss.
County of Marion

This is to certify that the foregoing Registration Statement was received in the office of the State Engineer on the 29th day of July, 1958, at 8:00 o'clock A. M. and has been duly recorded in said office in Book No. 11 of Registration Statements on page GR 2655.

Witness my hand this 6th day of April, 1959.

Henry A. Stanley
(State Engineer)

17.70

By _____ (Deputy)

GR - 2655

14239

**BEFORE THE WATER RESOURCES DEPARTMENT
OF THE
STATE OF OREGON**

In the Matter of Ground Water) FINAL ORDER APPROVING
Registration Modification Application) RECOGNITION OF AN ADDITIONAL
T-12494, Marion County) POINT OF APPROPRIATION

Authority

Oregon Revised Statutes (ORS) 537.610, 537.705 and 540.505 to 540.580 establish the process in which the holder of a certificate of registration may submit a request for recognition of modifications to the place of use, character of use or point of appropriation under a ground water certificate of registration.

Oregon Administrative Rules (OAR) Chapter 690, Divisions 382 and 380 implement the statutes and provide the Department's procedures and criteria for evaluating ground water registration modification applications.

Applicant

WESTWOOD FARMS
PO BOX 128
SAINT PAUL, OR 97137

RECEIVED

MAY 01 2023

OWRD

Findings of Fact

1. On September 29, 2016, WESTWOOD FARMS filed a ground water registration modification application to add an additional point of appropriation under Registration Application GR-2814 (Certificate of Registration GR-2655) and Registration Application GR-533 (Certificate of Registration GR-510). The Department assigned the application number T-12494.
2. Notice of the application for ground water registration modification was published on June 13, 2017, pursuant to OAR 690-382-0600. No comments were filed in response to the notice.
3. On September 5, 2017, the Department contacted the agent for the applicant by email regarding a deficiency in the application.
4. On September 8, 2017, the agent for the applicant submitted documentation to satisfy the deficiency.
5. On February 21, 2018, the Department emailed a copy of the draft Preliminary Determination proposing to approve Groundwater Registration Modification Application T-12494 to the applicant and agent. The draft Preliminary Determination cover letter set forth a deadline of March 21, 2018, for the applicant to respond. The applicant requested that the Department

This final order is subject to judicial review by the Court of Appeals under ORS 183.482. Any petition for judicial review must be filed within the 60-day time period specified by ORS 183.482(1). Pursuant to ORS 536.075 and OAR 137-003-0675, you may petition for judicial review or petition the Director for reconsideration of this order. A petition for reconsideration may be granted or denied by the Director, and if no action is taken within 60 days following the date the petition was filed, the petition shall be deemed denied.

proceed with issuance of a Preliminary Determination and provided the necessary information to demonstrate that the applicant is authorized to pursue the groundwater registration modification.

6. On July 9, 2018, the Department issued a Preliminary Determination proposing to approve Groundwater Registration Modification Application T-12494 and sent a copy to the applicant. Additionally, notice of the Preliminary Determination for the Groundwater Registration Modification application was published on the Department's weekly notice on July 10, 2018, and in the Silverton Appeal newspaper on June 6 and 13, 2018, pursuant to ORS 540.520 and OAR 690-380-4020. No protests were filed in response to the notice.

7. The first ground water registration to be modified is as follows:

Registration: Application GR-2814 (Certificate of Registration GR-2655), in the name of ELDON PUGH (assigned to ECHO RIDGE FARMS INC.; ARROWHEAD FARMS INC., AND WESTWOOD FARMS, INC.)

Use: IRRIGATION of 48.0 ACRES

Tentative

Priority Date: MARCH 1950

Quantity: 0.668 CUBIC FOOT PER SECOND (300 GALLONS PER MINUTE)

Source: ONE WELL within the WILLAMETTE RIVER BASIN

Original Point of Appropriation:

Twp	Rng	Mer	Sec	Q-Q	Measured Distances
6 S	3 W	WM	11	NE NW	7 CHAINS SOUTH AND 39 CHAINS EAST FROM THE NW CORNER OF SECTION 11

Original Place of Use:

IRRIGATION					
Twp	Rng	Mer	Sec	Q-Q	Acres
6 S	3 W	WM	2	SE SW	14.0
6 S	3 W	WM	2	SW SE	14.0
6 S	3 W	WM	11	NW NE	14.0
6 S	3 W	WM	11	NE NW	6.0
Total					48.0

RECEIVED

MAY 01 2023

OWRD

8. Based on information provided by the CWRE map, the location of the authorized point of appropriation is better described as follows:

Twp	Rng	Mer	Sec	Q-Q	Measured Distances
6 S	3 W	WM	11	NE NW	462 FEET SOUTH AND 2574 FEET EAST FROM THE NW CORNER OF SECTION 11

9. Ground Water Registration Modification Application T-12494 proposes an additional point of appropriation approximately 924 feet from the authorized well, located as follows:

Twp	Rng	Mer	Sec	Q-Q	Measured Distances
6 S	3 W	WM	2	SE SW	WELL 2 - 230 FEET NORTH AND 650 FEET WEST FROM THE N ¼ CORNER OF SECTION 11

10. The second ground water registration to be modified is as follows:

Registration: Application GR-533 (Certificate of Registration GR-510), in the name of FRANK TONEY (assigned to ECHO RIDGE FARMS INC.; ARROWHEAD FARMS INC., AND WESTWOOD FARMS, INC.)

Use: IRRIGATION of 3.0 ACRES

Tentative

Priority Date: MAY 1954

Quantity: 0.067 CUBIC FOOT PER SECOND (30 GALLONS PER MINUTE)

Source: PUMP WELL within the WILLAMETTE RIVER BASIN

Original Point of Appropriation:

Twp	Rng	Mer	Sec	Q-Q	Measured Distances
6 S	3 W	WM	11	NW NE	520 FEET SOUTH AND 450 FEET EAST FROM THE N ¼ CORNER OF SECTION 11

Original Place of Use:

IRRIGATION					
Twp	Rng	Mer	Sec	Q-Q	Acres
6 S	3 W	WM	11	NW NE	3.0
Total					3.0

11. Ground Water Registration Modification Application T-12494 proposes an additional point of appropriation approximately 1334 feet from the authorized well, located as follows:

Twp	Rng	Mer	Sec	Q-Q	Measured Distances
6 S	3 W	WM	2	SE SW	WELL 2 - 230 FEET NORTH AND 650 FEET WEST FROM THE N ¼ CORNER OF SECTION 11

Review Criteria for Ground Water Registration Modification Applications [OAR 690-382-0700(2)]

- 12. The proposed modifications would not result in enlargement of the ground water registration.
- 13. The proposed modifications would not result in a state Scenic Waterway not receiving previously available water during periods in which streamflows are less than the quantities determined by the Department to be necessary to meet the requirements of ORS 390.835.
- 14. The proposed modifications would not result in injury to other water rights.

Conclusion of Law

The additional point of appropriation proposed in Ground Water Registration Modification Application T-12494 is consistent with the requirements of ORS 537.610, 537.705, 540.505 to 540.580 and OAR 690-382-1000.

RECEIVED


MAY 01 2023

OWRD

Now therefore, it is ordered:

1. The modifications to Registration Application GR-2814 (Certificate of Registration GR-2655) and Registration Application GR-533 (Certificate of Registration GR-510) are recognized. Recognition of the modifications shall not be construed as a final determination of the right to appropriate ground water under the certificate of registrations or modifications. Such a determination will occur in an adjudication proceeding under ORS 537.670 to 537.695.
2. The use of the water is restricted to beneficial use at the place of use described, and is subject to all other conditions and limitations contained in Registration Application GR-2814 (Certificate of Registration GR-2655) and Registration Application GR-533 (Certificate of Registration GR-510) and any related decree.
3. Water shall be acquired from the same aquifer (water source) as the original point of appropriation.
4. The quantity of water diverted at the additional point of appropriation, together with that diverted at the original points of appropriation, shall not exceed the quantity of water lawfully available at the original points of appropriation.

Dated at Salem, Oregon this **AUG 28 2018** .



Dwight French, Water Right Services Administrator, for
Thomas M. Byler, Director
Oregon Water Resources Department

RECEIVED

MAY 01 2023

OWRD

Mailing Date **AUG 29 2018**

RECEIVED

MAY 01 2023

OWRD

Attachment B

Application Map

Application for a Groundwater Registration Modification

Westwood Farms

14239 "

RECEIVED

MAY 01 2023

OWRD

Attachment C

Land Use Information Form

Application for a Groundwater Registration Modification

Westwood Farms

14239

Land Use Information Form



Oregon Water Resources Department
725 Summer Street NE, Suite A
Salem, Oregon 97301-1266
(503) 986-0900
www.oregon.gov/OWRD

NOTE TO APPLICANTS

In order for your application to be processed by the Water Resources Department (WRD), this Land Use Information Form must be completed by a local government planning official in the jurisdiction(s) where your water right will be used and developed. The planning official may choose to complete the form while you wait, or return the receipt stub to you. Applications received by WRD without the Land Use Form or the receipt stub will be returned to you. Please be aware that your application will not be approved without land use approval.

This form is NOT required if:

- 1) Water is to be diverted, conveyed, and/or used only on federal lands; **OR**
- 2) The application is for a water right transfer, allocation of conserved water, exchange, permit amendment, or ground water registration modification, and **all** of the following apply:
 - a) The existing and proposed water use is located entirely within lands zoned for exclusive farm-use or within an irrigation district;
 - b) The application involves a change in place of use only;
 - c) The change does not involve the placement or modification of structures, including but not limited to water diversion, impoundment, distribution facilities, water wells and well houses; **and**
 - d) The application involves irrigation water uses only.

NOTE TO LOCAL GOVERNMENTS

The person presenting the attached Land Use Information Form is applying for or modifying a water right. The Water Resources Department (WRD) requires its applicants to obtain land-use information to be sure the water rights do not result in land uses that are incompatible with your comprehensive plan. Please complete the form or detach the receipt stub and return it to the applicant for inclusion in their water right application. You will receive notice once the applicant formally submits his or her request to the WRD. The notice will give more information about WRD's water rights process and provide additional comment opportunities. You will have 30 days from the date of the notice to complete the land-use form and return it to the WRD. If no land-use information is received from you within that 30-day period, the WRD may presume the land use associated with the proposed water right is compatible with your comprehensive plan. Your attention to this request for information is greatly appreciated by the Water Resources Department. If you have any questions concerning this form, please contact the WRD's Customer Service Group at 503-986-0801.

RECEIVED

MAY 01 2023

OWRD

14239 WR/FS

Land Use Information Form

RECEIVED
MAY 01 2023
OWRD

Applicant(s): Westwood Farms, Attn: John Coleman

Mailing Address: PO Box 82

City: Saint Paul

State: OR

Zip Code: 97137

Daytime Phone: (503) 932.8974

A. Land and Location

Please include the following information for all tax lots where water will be diverted (taken from its source), conveyed (transported), and/or used or developed. Applicants for municipal use, or irrigation uses within irrigation districts may substitute existing and proposed service-area boundaries for the tax-lot information requested below.

Township	Range	Section	¼ ¼	Tax Lot #	Plan Designation (e.g., Rural Residential/RR-5)	Water to be:			Proposed Land Use:
6S	3W	2	SESW	1200	Exclusive Farm Use (EFU)	<input checked="" type="checkbox"/> Diverted	<input checked="" type="checkbox"/> Conveyed	<input checked="" type="checkbox"/> Used	Irrigation
6S	3W	11	NWNE	1200	Exclusive Farm Use (EFU)	<input checked="" type="checkbox"/> Diverted	<input checked="" type="checkbox"/> Conveyed	<input checked="" type="checkbox"/> Used	Irrigation

List all counties and cities where water is proposed to be diverted, conveyed, and/or used or developed:

Marion County

B. Description of Proposed Use

Type of application to be filed with the Water Resources Department:

- Permit to Use or Store Water
 Water Right Transfer
 Permit Amendment or **Ground Water Registration Modification**
 Limited Water Use License
 Allocation of Conserved Water
 Exchange of Water

Source of water: Reservoir/Pond
 Ground Water
 Surface Water (name) _____

Estimated quantity of water needed: 0.668
 cubic feet per second
 gallons per minute
 acre-feet

Intended use of water: Irrigation
 Commercial
 Industrial
 Domestic for _____ household(s)
 Municipal
 Quasi-Municipal
 Instream
 Other _____

Briefly describe:

The applicant is proposing to add Pump Well to groundwater registration 2814, and change the location of Well 2.



Note to applicant: If the Land Use Information Form cannot be completed while you wait, please have a local government representative sign the receipt at the bottom of the next page and include it with the application filed with the Water Resources Department.

See bottom of Page 3. →

For Local Government Use Only

The following section must be completed by a planning official from each county and city listed unless the project will be located entirely within the city limits. In that case, only the city planning agency must complete this form. This deals only with the local land-use plan. Do not include approval for activities such as building or grading permits.

Please check the appropriate box below and provide the requested information

- Land uses to be served by the proposed water uses (including proposed construction) are allowed outright or are not regulated by your comprehensive plan. Cite applicable ordinance section(s):
- Land uses to be served by the proposed water uses (including proposed construction) involve discretionary land-use approvals as listed in the table below. (Please attach documentation of applicable land-use approvals which have already been obtained. Record of Action/land-use decision and accompanying findings are sufficient.) **If approvals have been obtained but all appeal periods have not ended, check "Being pursued."**

Type of Land-Use Approval Needed (e.g., plan amendments, rezones, conditional-use permits, etc.)	Cite Most Significant, Applicable Plan Policies & Ordinance Section References	Land-Use Approval:	
		<input type="checkbox"/> Obtained <input type="checkbox"/> Denied	<input type="checkbox"/> Being Pursued <input type="checkbox"/> Not Being Pursued
	RECEIVED	<input type="checkbox"/> Obtained <input type="checkbox"/> Denied	<input type="checkbox"/> Being Pursued <input type="checkbox"/> Not Being Pursued
	MAY 01 2023	<input type="checkbox"/> Obtained <input type="checkbox"/> Denied	<input type="checkbox"/> Being Pursued <input type="checkbox"/> Not Being Pursued
	OWRD	<input type="checkbox"/> Obtained <input type="checkbox"/> Denied	<input type="checkbox"/> Being Pursued <input type="checkbox"/> Not Being Pursued

Local governments are invited to express special land-use concerns or make recommendations to the Water Resources Department regarding this proposed use of water below, or on a separate sheet.

Taxlot 06-3W-02-0120, a 44.06 acre parcel lying north of Wheatland Rd N and currently owned by Echo Ridge Farms Inc, Arrowhead Farms Inc, & Westwood Farms Inc, was reviewed in its entirety, both the area lying within Section 2 and 11. Taxlot 06-3W-11-01200, a 0.74 acre parcel lying south of Wheatland Rd N and approximately a 1/4 mile south of taxlot 06-3W-02-01200, and currently owned by Marc A Belleque, was NOT reviewed.

Name: Nicole Inman Title: Associate Planner

Signature: *Nicole Inman* Phone: 503-588-5038 Date: 11/1/2022

Government Entity: Marion County Planning

Note to local government representative: Please complete this form or sign the receipt below and return it to the applicant. If you sign the receipt, you will have 30 days from the Water Resources Department's notice date to return the completed Land Use Information Form or WRD may presume the land use associated with the proposed use of water is compatible with local comprehensive plans.



Receipt for Request for Land Use Information

Applicant name: _____

City or County: _____ Staff contact: _____

Signature: _____ Phone: _____ Date: _____

Well 1 - MARI 4850
Pump Well - MARI 4848

RECEIVED

MAY 01 2023

OWRD

Attachment D

Well Logs

Application for a Groundwater Registration

Modification

Westwood Farms

14239

STATE ENGINEER
Salem, Oregon

4850
MARION

Well Record

STATE WELL NO. 6/3W-11C
COUNTY MARION
~~APPLICATION NO.~~ GR-2814

OWNER: Eldon Pugh

MAILING ADDRESS: Route 1

LOCATION OF WELL: Owner's No. _____

CITY AND STATE: Gervais, Oregon

NE $\frac{1}{4}$ NW $\frac{1}{4}$ Sec. 11 T. 6 N. S., R. 3 E. W., W.M.

Bearing and distance from section or subdivision corner 39 chains E. and 7 chains S.

Section _____

Altitude at well _____

TYPE OF WELL: drilled Date Constructed 1950

Depth drilled 44 Depth cased 44

CASING RECORD:

10-inch
6-inch

RECEIVED

MAY 01 2023

FINISH:

OWRD

AQUIFERS:

WATER LEVEL:

20-feet

PUMPING EQUIPMENT: Type Westinghouse Turbine H.P. 15
Capacity 300 G.P.M.

WELL TESTS:

Drawdown 10 ft. after _____ hours Pumping 600 G.P.M.

Drawdown _____ ft. after _____ hours _____ G.P.M.

USE OF WATER irrigation Temp. _____ °F. _____, 19____

SOURCE OF INFORMATION GR-2655

DRILLER or DIGGER J. T. Miller, Aurora, Oregon

ADDITIONAL DATA:

Log _____ Water Level Measurements _____ Chemical Analysis _____ Aquifer Test _____

REMARKS:

STATE ENGINEER
Salem, Oregon

4848
MAR 11 1954 Well Record

STATE WELL NO. 6/3W-11B(1)
COUNTY Marion
APPLICATION NO. GR-533

OWNER: Frank Toney

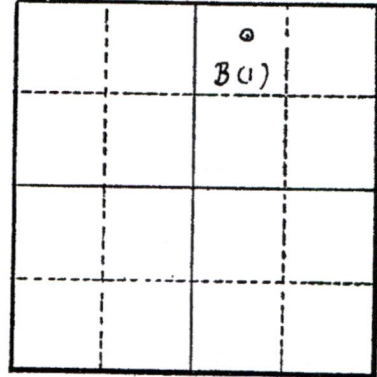
MAILING ADDRESS: 1355 Harmony Drive

LOCATION OF WELL: Owner's No. _____

CITY AND STATE: Salem, Oregon

NW ¼ NE ¼ Sec. 11 T. 6 S., R. 3 W., W.M.

Bearing and distance from section or subdivision
corner 450 feet East and 520 feet South from
N¼ Corner, Section 11



Section 11

Altitude at well 113 feet

TYPE OF WELL: Drilled Date Constructed June 1954

Depth drilled 40 feet Depth cased 40 feet

CASING RECORD:

6-inch

RECEIVED

MAY 01 2023

FINISH:

OWRD

AQUIFERS:

WATER LEVEL:

20 feet

PUMPING EQUIPMENT: Type Jet H.P. 3
Capacity 30 G.P.M.

WELL TESTS:

Drawdown _____ ft. after _____ hours _____ G.P.M.

Drawdown _____ ft. after _____ hours _____ G.P.M.

USE OF WATER Irrigation 3.0 Temp. _____ °F. _____, 19____

SOURCE OF INFORMATION GR-533 510

DRILLER or DIGGER Jim Byers

ADDITIONAL DATA:

Log (NA) Water Level Measurements _____ Chemical Analysis _____ Aquifer Test _____

REMARKS: