



**Oregon Water Resources Department**  
 725 Summer Street NE, Suite A  
 Salem Oregon 97301-1266  
 (503) 986-0900  
 www.wrd.state.or.us

# Application for District Permanent Water Right Transfer

Please type or print legibly in dark ink. If your application is incomplete or inaccurate, we will return it to you. If any requested information does not apply to your application, insert "N/A" to indicate "Not Applicable." As you complete this form, please refer to notes and guidance included on the application. A summary of review criteria and procedures that are generally applicable to the application is available at [www.wrd.state.or.us/OWRD/PUBS/forms.shtml#app\\_criteria\\_review](http://www.wrd.state.or.us/OWRD/PUBS/forms.shtml#app_criteria_review).

Change in Place of Use Only

### 1A. APPLICANT INFORMATION

IRRIGATION DISTRICT <b>Willow Creek District Improvement Company</b>		PHONE NO. <b>541 980 5045</b>	ADDITIONAL CONTACT NO.
ADDRESS <b>55805 Highway 74</b>			COUNTY <b>Morrow</b>
CITY <b>Heppner</b>	STATE <b>OR</b>	ZIP <b>97836</b>	E-MAIL
<b>BY PROVIDING AN E-MAIL ADDRESS, CONSENT IS GIVEN TO RECEIVE ALL CORRESPONDENCE FROM THE DEPARTMENT ELECTRONICALLY. COPIES OF THE FINAL ORDER DOCUMENTS WILL ALSO BE MAILED.</b>			

### 1B. AGENT INFORMATION

AGENT/BUSINESS NAME <b>Bill Porfily</b>		PHONE NO. <b>541 561 7259</b>	ADDITIONAL CONTACT NO.
ADDRESS <b>PO Box 643</b>			FAX NO.
CITY <b>Stanfield</b>	STATE <b>OR</b>	ZIP <b>97875</b>	E-MAIL <b>wporfily@gmail.com</b>
<b>BY PROVIDING AN E-MAIL ADDRESS, CONSENT IS GIVEN TO RECEIVE ALL CORRESPONDENCE FROM THE DEPARTMENT ELECTRONICALLY. COPIES OF THE FINAL ORDER DOCUMENTS WILL ALSO BE MAILED.</b>			

RECEIVED  
 MAY 05 2023  
 OWRD

**2. PROPOSED CHANGE(S) TO WATER RIGHT(S)**

- List **all** water rights to be affected by this transfer. Indicate the certificate, permit, decree or other identifying number(s) in the table below: *(Attach additional pages as necessary.)*

	Certificate	Permit / Previous Transfer	Decree
1.	C 96666	-	
2.	C 96673	-	
3.	C 38861	-	
4.	C 42435	-	
5.		S -54980	
6.		S -55268	

RECEIVED  
MAY 05 2023  
OWRD

**3. ATTACHMENTS**

*Check each of the following **attachments** included with this application. The application will be returned if all required attachments are not included.*

<p><b>Supplemental Form A –</b> <b>Description of Proposed Change(s) to a Water Right</b></p> <p><input checked="" type="checkbox"/> A <b>separate</b> Supplemental Form A is enclosed for <b>each</b> water right to be affected by this transfer.</p> <p><b>Map</b></p> <p><input checked="" type="checkbox"/> Permanent Transfer A map meeting the requirements of OAR 690-385-3300 must be included but need not be prepared by a Certified Water Right Examiner (CWRE).</p>	<p><b>Fees:</b></p> <p><input checked="" type="checkbox"/> Amount enclosed: \$ <b>6050.00</b> See the Department’s Fee Schedule at <a href="http://www.wrd.state.or.us">www.wrd.state.or.us</a> or call (503) 986-0900.</p> <p><b>Land Use Compatibility Statement</b></p> <p><input type="checkbox"/> The Land Use Information Form is <b>not</b> required if water is to be diverted, conveyed and/or used only on federal lands or if <b>ALL</b> of the following apply: a) a change in place of use only, b) a change that does not involve the placement or modification of structures, c) the use of water is for irrigation <b>only</b> and d) the use is located within an irrigation district or an exclusive farm use zone.</p>
--	---

**4. SIGNATURES**

The district certifies the following:

- (1) The water rights proposed for transfer are water rights subject to transfer and are not subject to forfeiture for nonuse under ORS 540.610;
- (2) Each user affected by the proposed transfer has provided written authorization for the transfer and such authorization is on file with the district;
- (3) For lands which are no longer irrigated or susceptible of irrigation that are included in this transfer under the authority of ORS 540.572 and OAR 690-385-5000, notices as required under ORS 540.572 and OAR 690-385-5100 have been given to the user and any security interest holder of record of intent to transfer the right and the user was provided an opportunity to resolve the matter in the manner described by ORS 540.572 and OAR 690-385-5400 and 690-385-5600.



(4) On behalf of the district, I affirm to the best of my knowledge the information contained in this application is true and accurate.

BST Manager  
District Manager signature

Brian Thompson  
name (print)

4-29-23  
date

OR

\_\_\_\_\_  
Authorized District Representative signature


\_\_\_\_\_  
name (print)

\_\_\_\_\_  
date

**Before submitting your application to the Department, be sure you have:**

- Answered each question completely.
- Included all the required attachments.
- Included a check payable to the Oregon Water Resources Department for the appropriate amount.

RECEIVED  
MAY 05 2023  
OWRD



## District Permanent Water Right Transfer Application

### Supplemental Form A

#### DESCRIPTION OF PROPOSED CHANGE(S) TO A WATER RIGHT

List only one water right per page. A **separate Supplemental Form A must be completed for each** certificate, permit, decree, or other right involved in the proposed transfer.

Attach additional copies of Supplemental Form A as needed to describe other certificates, permits, decrees or other rights involved in this transfer.

RECEIVED  
MAY 05 2023

#### 1. CURRENT WATER RIGHT INFORMATION

Water Right Subject to Transfer (check and complete one of the following):

<input type="checkbox"/>	Certificated Right	_____	Certificate Number
<input type="checkbox"/>	Adjudicated, Non-certificated Right	_____	Name of Decree
		_____	Page Number
<input type="checkbox"/>	Permit for which Proof has been Approved	-	Permit Number
		_____	Date Claim of Beneficial Use Submitted
<input type="checkbox"/>	Transferred Right for which Proof has been Filed	-	Previous Transfer Number
		_____	Date Claim of Beneficial Use Submitted
<input checked="" type="checkbox"/>	Permit for Supplemental Irrigation	<b>S-55268</b>	Permit Number

OWRD

- Name on Permit, Certificate, or Decree: **Willow Creek District Improvement Company**
- Priority Date(s): **March 8, 2018**
- If there are **multiple Priority Dates** identified on the water right, any information provided in Supplemental Form A of this application must identify which priority date is associated with each of the authorized points of diversion or appropriation and places of use.

Source(s) of Water to be Affected by Transfer: **Willow Creek Reservoir**

Tributary to: **Willow Creek**

- Are there **other water rights**, Permits or Ground Water Registrations associated with this land?

Yes     No

If "Yes", what are the Permit, Registration or Certificate Numbers?    **C 96666, C 96673, C 38861, C 42435, and Permit S-54980**

Any "layered" water use or a right that is supplemental to a primary right proposed for transfer **must be included in the transfer or be cancelled.**



▪ Certificate Number or other identifying number: **S-55268**

The following information must be provided only for those points of diversion or appropriation that are involved in the transfer.

If a point of diversion or appropriation is not numbered on the decree or water right certificate or permit, assign it a unique number in the following table (e.g. POD #1 or POA(well) #1). Use the number to refer to the point of diversion or appropriation serving the place of use described in Tables I and II. Note: Permanent district transfers do not allow for a change in point of diversion or appropriation to serve the proposed place of use.

Government lot and donation land claim numbers must be included in the table below **only** if the information is reflected on the existing water right.

**Location of Existing Authorized Point(s) of Diversion (POD) or Appropriation (POA):**  
 (i.e., the allowed point(s) of diversion or appropriation listed on the water right for the "FROM" or "OFF" lands)

AUTHORIZED POINT(S) of DIVERSION (POD) or APPROPRIATION (POA)							
POD# or POA#	TWP	RNG	SEC	QQ	DLC	GOV'T LOT	MEASURED DISTANCES
Thompson, POD 1	2 S	26-E	7	SENW			2350 Feet South and 3040 Feet West from the NE Corner of Section 7
Thompson, POD 2	2 S	26 E	17	NESW			800 Feet South from the C1/4 Corner of Section 17
Thompson, TD1	2 S	26 E	27	NENW			1120 Feet South and 1820 Feet East from the NW Corner of Section 27

RECEIVED  
 MAY 05 2023

OWRD  
 14242

Certificate Number or other identifying number: S-55268

Provided the district filed notice of a change in place of use pursuant to OAR 690-385-4100, reference the District Internal Notice Number (DINN) used to describe the change(s) to be made permanent by this transfer.

Government lot (GOV'T LOT) and donation land claim numbers (DLC) must be included in the tables below **only** if the information is reflected on the existing water right.

TABLE I. – AUTHORIZED PLACE OF USE												
POD# or POA#	PRIORITY DATE	USE	LEGAL DESCRIPTION							ACRES	USER NAME	DINN
			TWP	RNG	SEC	QQ	DLC	GOV'T LOT	TAX LOT			
POD *	Jan 6, 2009	Supp Irrig	2S	26E	7	NWNE			1202 & 1203	12.7	Brian Thompson	
POD *	Jan 6, 2009	Supp Irrig	2S	26E	7	SWNE			1202 & 1203	32.4	Brian Thompson	
POD *	Jan 6, 2009	Supp Irrig	2S	26E	7	SENE			1203	1.6	Brian Thompson	
POD *	Jan 6, 2009	Supp Irrig	2S	26E	7	NENW			1202 & 1203	35.6	Brian Thompson	
POD *	Jan 6, 2009	Supp Irrig	2S	26E	7	NWNW		Lot 1	1202	17.8	Brian Thompson	
POD *	Jan 6, 2009	Supp Irrig	2S	26E	7	SWNW		Lot 2	1202	1.3	Brian Thompson	
POD *	Jan 6, 2009	Supp Irrig	2S	26E	7	SENW			1202	28.1	Brian Thompson	
POD *	Jan 6, 2009	Supp Irrig	2S	26E	7	NESW			1202	4.0	Brian Thompson	
POD *	Jan 6, 2009	Supp Irrig	2S	26E	7	NESE			1202	2.0	Brian Thompson	
POD *	Jan 6, 2009	Supp Irrig	2S	26E	7	NWSE			1202	28.0	Brian Thompson	
POD *	Jan 6, 2009	Supp Irrig	2S	26E	17	NENW			2100	1.0	Brian Thompson	
POD *	Jan 6, 2009	Supp Irrig	2S	26E	17	NWNW			2100	28.0	Brian Thompson	
POD *	Jan 6, 2009	Supp Irrig	2S	26E	17	SWNW			2100	17.2	Brian Thompson	
POD *	Jan 6, 2009	Supp Irrig	2S	26E	17	SENW			2100	24.5	Brian Thompson	

RECEIVED

MAY 05 2023

OWRD 14242



POD *	Jan 6, 2009	Supp Irrig	2S	26E	17	NESW			2100	34.9	Brian Thompson	
POD *	Jan 6, 2009	Supp Irrig	2S	26E	17	NWSW			2100	33.2	Brian Thompson	
POD *	Jan 6, 2009	Supp Irrig	2S	26E	17	SWSW			2100	34.5	Brian Thompson	
POD *	Jan 6, 2009	Supp Irrig	2S	26E	17	SESW			2100	39.8	Brian Thompson	
<b>TOTAL:</b>										<b>376.6</b>		

POD \* Thompson POD 1, POD 2, & TD1

RECEIVED  
MAY 05 2023  
OWRD

▪ Certificate Number or other identifying number: S-54980

**TABLE II. - PROPOSED PLACE OF USE**

POD / POA #	PRIORITY DATE	USE	LEGAL DESCRIPTION							ACRES	USER NAME	DINN
			TWP	RNG	SEC	QQ	DLC	GOV'T LOT	TAX LOT			
POD *	Jan 6, 2009	Supp Irrig	2S	25E	12	NESW			300	3.9	Brian Thompson	
POD *	Jan 6, 2009	Supp Irrig	2S	25E	12	SESW			300	2.9	Brian Thompson	
POD *	Jan 6, 2009	Supp Irrig	2S	25E	12	NESE			300	22.2	Brian Thompson	
POD *	Jan 6, 2009	Supp Irrig	2S	25E	12	NWSE			300	37.6	Brian Thompson	
POD *	Jan 6, 2009	Supp Irrig	2S	25E	12	SWSE			300	33.4	Brian Thompson	
POD *	Jan 6, 2009	Supp Irrig	2S	25E	12	SESE			300	20.0	Brian Thompson	
POD *	Jan 6, 2009	Supp Irrig	2S	26E	7	NENE			1203	1.8	Brian Thompson	
POD *	Jan 6, 2009	Supp Irrig	2S	26E	7	NWNE			1202 & 1203	12.7	Brian Thompson	
POD *	Jan 6, 2009	Supp Irrig	2S	26E	7	SWNE			1202 & 1203	23.4	Brian Thompson	
POD *	Jan 6, 2009	Supp Irrig	2S	26E	7	SENE			1203	2.4	Brian Thompson	
POD *	Jan 6, 2009	Supp Irrig	2S	26E	7	NENW			1202 & 1203	29.2	Brian Thompson	
POD *	Jan 6, 2009	Supp Irrig	2S	26E	7	NWNW		1	<del>1203</del> 1202	11.6	Brian Thompson	
POD *	Jan 6, 2009	Supp Irrig	2S	26E	7	SENW			<del>1203</del> 1202	8.3	Brian Thompson	
POD *	Jan 6, 2009	Supp Irrig	2S	26E	7	NESW			<del>1203</del> 1202	1.0	Brian Thompson	
POD *	Jan 6, 2009	Supp Irrig	2S	26E	7	NWSE			<del>1203</del> 1202	22.3	Brian Thompson	
POD *	Jan 6, 2009	Supp Irrig	2S	26E	17	NENW			2100	1.3	Brian Thompson	
POD *	Jan 6, 2009	Supp Irrig	2S	26E	17	NWNW			2100	16.76	Brian Thompson	


corrections per 5/31/2023 email

14242



		Irrig																			
POD *	Jan 6, 2009	Supp Irrig	2S	26E	17	SWNW			2100	10.3	Brian Thompson										
POD *	Jan 6, 2009	Supp Irrig	2S	26E	17	SEW			2100	9.54	Brian Thompson										
POD *	Jan 6, 2009	Supp Irrig	2S	26E	17	NESW			2100	28.5	Brian Thompson										
POD *	Jan 6, 2009	Supp Irrig	2S	26E	17	NWSW			2100	30.5	Brian Thompson										
POD *	Jan 6, 2009	Supp Irrig	2S	26E	17	SWSW			2100	24.1	Brian Thompson										
POD *	Jan 6, 2009	Supp Irrig	2S	26E	17	SESW			2100	22.9	Brian Thompson										
<b>TOTAL:</b>										<b>376.6</b>											

POD \* Thompson POD 1, POD 2, & TD1



District Permanent Water Right Transfer Application

Supplemental Form A

DESCRIPTION OF PROPOSED CHANGE(S) TO A WATER RIGHT

List only one water right per page. A separate Supplemental Form A must be completed for each certificate, permit, decree, or other right involved in the proposed transfer.

Attach additional copies of Supplemental Form A as needed to describe other certificates, permits, decrees or other rights involved in this transfer.

1. CURRENT WATER RIGHT INFORMATION

Water Right Subject to Transfer (check and complete one of the following):

Table with 5 rows and 3 columns: Description, Permit/Certificate Number, and Date Claim of Beneficial Use Submitted. The last row is checked and contains 'Permit for Supplemental Irrigation' with permit number 'S-54980'.

- Name on Permit, Certificate, or Decree: Willow Creek District Improvement Company
Priority Date(s): January 6, 2009
If there are multiple Priority Dates identified on the water right, any information provided in Supplemental Form A of this application must identify which priority date is associated with each of the authorized points of diversion or appropriation and places of use.

Source(s) of Water to be Affected by Transfer: Willow Creek Reservoir

Tributary to: Willow Creek

- Are there other water rights, Permits or Ground Water Registrations associated with this land?
[X] Yes [ ] No

If "Yes", what are the Permit, Registration or Certificate Numbers? C 96666, C 96673, C 38861, C 42435, and Permit S-55268

Any "layered" water use or a right that is supplemental to a primary right proposed for transfer must be included in the transfer or be cancelled.

14242



▪ Certificate Number or other identifying number: **S-54980**

The following information must be provided only for those points of diversion or appropriation that are involved in the transfer.

If a point of diversion or appropriation is not numbered on the decree or water right certificate or permit, assign it a unique number in the following table (e.g. POD #1 or POA(well) #1). Use the number to refer to the point of diversion or appropriation serving the place of use described in Tables I and II. Note: Permanent district transfers do not allow for a change in point of diversion or appropriation to serve the proposed place of use.

Government lot and donation land claim numbers must be included in the table below **only** if the information is reflected on the existing water right.

**Location of Existing Authorized Point(s) of Diversion (POD) or Appropriation (POA):**  
(i.e., the allowed point(s) of diversion or appropriation listed on the water right for the "FROM" or "OFF" lands)

AUTHORIZED POINT(S) of DIVERSION (POD) or APPROPRIATION (POA)							
POD# or POA#	TWP	RNG	SEC	QQ	DLC	GOV'T LOT	MEASURED DISTANCES
Thompson, POD 1	2 S	26 E	7	SENW			2350 Feet South and 3040 Feet West from the NE Corner of Section 7
Thompson, POD 2	2 S	26 E	17	NESW			800 Feet South from the C1/4 Corner of Section 17
Thompson, TD1	2 S	26 E	27	NENW			1120 Feet South and 1820 Feet East from the NW Corner of Section 27

RECEIVED

MAY 05 2023

OWRD

14242

Certificate Number or other identifying number: **S-54980**

Provided the district filed notice of a change in place of use pursuant to OAR 690-385-4100, reference the District Internal Notice Number (DINN) used to describe the change(s) to be made permanent by this transfer.

Government lot (GOV'T LOT) and donation land claim numbers (DLC) must be included in the tables below **only** if the information is reflected on the existing water right.

TABLE I. – AUTHORIZED PLACE OF USE												
POD# or POA#	PRIORITY DATE	USE	LEGAL DESCRIPTION							ACRES	USER NAME	DINN
			TWP	RNG	SEC	QQ	DLC	GOV'T LOT	TAX LOT			
POD *	Jan 6, 2009	Supp Irrig	2S	26E	7	NWNE			1202 & 1203	12.7	Brian Thompson	
POD *	Jan 6, 2009	Supp Irrig	2S	26E	7	SWNE			1202 & 1203	32.4	Brian Thompson	
POD *	Jan 6, 2009	Supp Irrig	2S	26E	7	SENE			1203	1.6	Brian Thompson	
POD *	Jan 6, 2009	Supp Irrig	2S	26E	7	NENW			1202 & 1203	35.6	Brian Thompson	
POD *	Jan 6, 2009	Supp Irrig	2S	26E	7	NWNW		Lot 1	1202	17.8	Brian Thompson	
POD *	Jan 6, 2009	Supp Irrig	2S	26E	7	SWNW		Lot 2	1202	1.3	Brian Thompson	
POD *	Jan 6, 2009	Supp Irrig	2S	26E	7	SENW			1202	28.1	Brian Thompson	
POD *	Jan 6, 2009	Supp Irrig	2S	26E	7	NESW			1202	4.0	Brian Thompson	
POD *	Jan 6, 2009	Supp Irrig	2S	26E	7	NESE			<del>1201</del> 1202	2.0	Brian Thompson	
POD *	Jan 6, 2009	Supp Irrig	2S	26E	7	NWSE			1202	28.0	Brian Thompson	
POD *	Jan 6, 2009	Supp Irrig	2S	26E	17	NENW			2100	1.0	Brian Thompson	
POD *	Jan 6, 2009	Supp Irrig	2S	26E	17	NWNW			2100	28.0	Brian Thompson	
POD *	Jan 6, 2009	Supp Irrig	2S	26E	17	SWNW			2100	17.2	Brian Thompson	
POD *	Jan 6, 2009	Supp Irrig	2S	26E	17	SENW			2100	24.5	Brian Thompson	

RECEIVED  
MAY 05 2023  
OWRD

14242



POD *	Jan 6, 2009	Supp Irrig	2S	26E	17	NESW			2100	34.9	Brian Thompson	
POD *	Jan 6, 2009	Supp Irrig	2S	26E	17	NWSW			2100	33.2	Brian Thompson	
POD *	Jan 6, 2009	Supp Irrig	2S	26E	17	SWSW			2100	34.5	Brian Thompson	
POD *	Jan 6, 2009	Supp Irrig	2S	26E	17	SESW			2100	39.8	Brian Thompson	
<b>TOTAL:</b>										<b>376.6</b>		

POD \*: Thompson POD 1, POD 2, & TD1

RECEIVED  
MAY 05 2023  
OWRD

▪ Certificate Number or other identifying number: S-54980

**TABLE II. – PROPOSED PLACE OF USE**

POD / POA #	PRIORITY DATE	USE	LEGAL DESCRIPTION							ACRES	USER NAME	DINN
			TWP	RNG	SEC	QQ	DLC	GOV'T LOT	TAX LOT			
POD *	Jan 6, 2009	Supp Irrig	2S	25E	12	NESW			300	3.9	Brian Thompson	
POD *	Jan 6, 2009	Supp Irrig	2S	25E	12	SESW			300	2.9	Brian Thompson	
POD *	Jan 6, 2009	Supp Irrig	2S	25E	12	NESE			300	22.2	Brian Thompson	
POD *	Jan 6, 2009	Supp Irrig	2S	25E	12	NWSE			300	37.6	Brian Thompson	
POD *	Jan 6, 2009	Supp Irrig	2S	25E	12	SWSE			300	33.4	Brian Thompson	
POD *	Jan 6, 2009	Supp Irrig	2S	25E	12	<del>SENE</del> SESE			300	20.0	Brian Thompson	
POD *	Jan 6, 2009	Supp Irrig	2S	26E	7	NENE			1203	1.8	Brian Thompson	
POD *	Jan 6, 2009	Supp Irrig	2S	26E	7	NWNE			1202 & 1203	12.7	Brian Thompson	
POD *	Jan 6, 2009	Supp Irrig	2S	26E	7	SWNE			1202 & 1203	23.4	Brian Thompson	
POD *	Jan 6, 2009	Supp Irrig	2S	26E	7	SENE			1203	2.4	Brian Thompson	
POD *	Jan 6, 2009	Supp Irrig	2S	26E	7	NENW			1202 & 1203	29.2	Brian Thompson	
POD *	Jan 6, 2009	Supp Irrig	2S	26E	7	NWNW		Lot 1	1202	11.6	Brian Thompson	
POD *	Jan 6, 2009	Supp Irrig	2S	26E	7	SENE			1202	8.3	Brian Thompson	
POD *	Jan 6, 2009	Supp Irrig	2S	26E	7	NESW			1202	1.0	Brian Thompson	
POD *	Jan 6, 2009	Supp Irrig	2S	26E	7	NWSE			1202	22.3	Brian Thompson	
POD *	Jan 6, 2009	Supp Irrig	2S	26E	17	NENW			2100	1.3	Brian Thompson	
POD *	Jan 6, 2009	Supp	2S	26E	17	NWNW			2100	16.76	Brian Thompson	

correction per 5/31/2023 email

14242

RECEIVED  
MAY 05 2023  
OWRD







## District Permanent Water Right Transfer Application Supplemental Form A

### DESCRIPTION OF PROPOSED CHANGE(S) TO A WATER RIGHT

List only one water right per page. A **separate Supplemental Form A must be completed for each** certificate, permit, decree, or other right involved in the proposed transfer.

Attach additional copies of Supplemental Form A as needed to describe other certificates, permits, decrees or other rights involved in this transfer.

#### 1. CURRENT WATER RIGHT INFORMATION

Water Right Subject to Transfer (check and complete one of the following):

<input checked="" type="checkbox"/> Certificated Right	<u>C 96673</u>	
	Certificate Number	
<input type="checkbox"/> Adjudicated, Non-certificated Right	_____	_____
	Name of Decree	Page Number
<input type="checkbox"/> Permit for which Proof has been Approved	-	_____
	Permit Number	Date Claim of Beneficial Use Submitted
<input type="checkbox"/> Transferred Right for which Proof has been Filed	-	_____
	Previous Transfer Number	Date Claim of Beneficial Use Submitted
<input type="checkbox"/> Permit for Supplemental Irrigation	-	_____
	Permit Number	

RECEIVED  
MAY 05 2023  
OWRD

- Name on Permit, Certificate, or Decree: **Willow Creek District Improvement Co. c/o Brian Thompson, 55805 HWY 74, Heppner, OR 97836; Brian Thompson, 55805 HWY 74, Heppner, OR 97836**
- Priority Date(s): **1895**

If there are **multiple Priority Dates** identified on the water right, any information provided in Supplemental Form A of this application must identify which priority date is associated with each of the authorized points of diversion or appropriation and places of use.

Source(s) of Water to be Affected by Transfer: **Willow Creek**

Tributary to: **Columbia River**

- Are there **other water rights**, Permits or Ground Water Registrations associated with this land?       Yes       No
- If “Yes”, what are the Permit, Registration or Certificate Numbers? **C 42435, Permit S-54980, and Permit S-55268**

Any “layered” water use or a right that is supplemental to a primary right proposed for transfer **must be included in the transfer or be cancelled.**

▪ Certificate Number or other identifying number: C 96673

The following information must be provided only for those points of diversion or appropriation that are involved in the transfer.

If a point of diversion or appropriation is not numbered on the decree or water right certificate or permit, assign it a unique number in the following table (e.g. POD #1 or POA(well) #1). Use the number to refer to the point of diversion or appropriation serving the place of use described in Tables I and II. Note: Permanent district transfers do not allow for a change in point of diversion or appropriation to serve the proposed place of use.

Government lot and donation land claim numbers must be included in the table below **only** if the information is reflected on the existing water right.

**Location of Existing Authorized Point(s) of Diversion (POD) or Appropriation (POA):**  
(i.e., the allowed point(s) of diversion or appropriation listed on the water right for the "FROM" or "OFF" lands)

AUTHORIZED POINT(S) of DIVERSION (POD) or APPROPRIATION (POA)							
POD# or POA#	TWP	RNG	SEC	QQ	DLC	GOV'T LOT	MEASURED DISTANCES
EVANS DITCH POD 1	2 S	26 E	8	SW SW			60 Feet North and 600 Feet East from the SW Corner, Section 8
POD 3	2 S	26 E	7	SE NW			2350 Feet South and 3040 Feet West from the NE Corner, Section 7
WCDIC POD	2 S	26 E	27	NE NW			1120 Feet South and 1820 Feet East from the NW Corner, Section 27

RECEIVED  
MAY 05 2023

OWRD 14242

■ Certificate Number or other identifying number: **C 96673**

Provided the district filed notice of a change in place of use pursuant to OAR 690-385-4100, reference the District Internal Notice Number (DINN) used to describe the change(s) to be made permanent by this transfer.

Government lot (GOV'T LOT) and donation land claim numbers (DLC) must be included in the tables below **only** if the information is reflected on the existing water right.

<b>TABLE I. – AUTHORIZED PLACE OF USE</b>													
POD# or POA#	PRIORITY DATE	USE	LEGAL DESCRIPTION						GOV'T LOT	TAX LOT	ACRES	USER NAME	DINN
			TWP	RNG	SEC	QQ	DLC						
POD *	1895	Irrig	2S	26E	7	NENW			1202	26.0	Brian Thompson		
POD *	1895	Irrig	2S	26E	7	NWNW		Lot 1	1202	10.0	Brian Thompson		
POD *	1895	Irrig	2S	26E	7	SESW			1202	9.0	Brian Thompson		
POD *	1895	Irrig	2S	26E	7	NESW			1202	4.0	Brian Thompson		
POD *	1895	Irrig	2S	26E	7	NWSE			1202	18.0	Brian Thompson		
<b>TOTAL:</b>										<del>44.26</del>	<b>67.0</b>		

POD \*: Evans Ditch POD 1, POD 3, & WCDIC POD

RECEIVED  
MAY 05 2023

WARD 14242




Certificate Number or other identifying number: C 96673

<b>TABLE II. – PROPOSED PLACE OF USE</b>												
POD / POA #	PRIORITY DATE	USE	LEGAL DESCRIPTION					GOV'T LOT	TAX LOT	ACRES	USER NAME	DINN
			TWP	RNG	SEC	QQ	DLC					
POD *	1895	Irrig	2S	26E	7	NENE		1203	0.4	Brian Thompson		
POD *	1895	Irrig	2S	26E	7	NWNE		1203	12.1	Brian Thompson		
POD *	1895	Irrig	2S	26E	7	SWNE		1202 & 1203	10.4	Brian Thompson		
POD *	1895	Irrig	2S	26E	7	NENW		1202 & 1203	28.2	Brian Thompson		
POD *	1895	Irrig	2S	25E	7	NWNW	Lot 1	1202	11.6	Brian Thompson		
POD *	1895	Irrig	2S	25E	7	SENW		1202	4.3	Brian Thompson		
<b>TOTAL:</b>									<b>67.0</b>			

POD \*: Evans Ditch POD 1, POD 3, & WCDIC POD

RECEIVED  
MAY 05 2023  
OWRD

1 4 2 4 2



## District Permanent Water Right Transfer Application

### Supplemental Form A

#### DESCRIPTION OF PROPOSED CHANGE(S) TO A WATER RIGHT

List only one water right per page. A **separate Supplemental Form A must be completed for each** certificate, permit, decree, or other right involved in the proposed transfer.

Attach additional copies of Supplemental Form A as needed to describe other certificates, permits, decrees or other rights involved in this transfer.

#### 1. CURRENT WATER RIGHT INFORMATION

Water Right Subject to Transfer (check and complete one of the following):

<input checked="" type="checkbox"/> Certificated Right	<u>C 96666</u>	
	Certificate Number	
<input type="checkbox"/> Adjudicated, Non-certificated Right	Name of Decree	Page Number
<input type="checkbox"/> Permit for which Proof has been Approved	-	Date Claim of Beneficial Use Submitted
<input type="checkbox"/> Transferred Right for which Proof has been Filed	-	Date Claim of Beneficial Use Submitted
<input type="checkbox"/> Permit for Supplemental Irrigation	-	Permit Number

RECEIVED  
MAY 05 2023  
OWRD

- Name on Permit, Certificate, or Decree: **Willow Creek District Improvement Co. c/o Brian Thompson, 55805 HWY 74, Heppner, OR 97836; Brian Thompson, 55805 HWY 74, Heppner, OR 97836**
- Priority Date(s): **1891 for irrigation of 25 acres and 1905 for irrigation of 23 acres**

If there are **multiple Priority Dates** identified on the water right, any information provided in Supplemental Form A of this application must identify which priority date is associated with each of the authorized points of diversion or appropriation and places of use.

Source(s) of Water to be Affected by Transfer: **Willow Creek**

Tributary to: **Columbia River**

- Are there **other water rights**, Permits or Ground Water Registrations associated with this land?     Yes     No
- If “Yes”, what are the Permit, Registration or Certificate Numbers? **C 38861, Permit S-54980, and Permit S-55268**

Any “layered” water use or a right that is supplemental to a primary right proposed for transfer **must be included in the transfer or be cancelled.**

▪ Certificate Number or other identifying number: **C 96666**

The following information must be provided only for those points of diversion or appropriation that are involved in the transfer.

If a point of diversion or appropriation is not numbered on the decree or water right certificate or permit, assign it a unique number in the following table (e.g. POD #1 or POA(well) #1). Use the number to refer to the point of diversion or appropriation serving the place of use described in Tables I and II. Note: Permanent district transfers do not allow for a change in point of diversion or appropriation to serve the proposed place of use.

Government lot and donation land claim numbers must be included in the table below **only** if the information is reflected on the existing water right.

**Location of Existing Authorized Point(s) of Diversion (POD) or Appropriation (POA):**  
 (i.e., the allowed point(s) of diversion or appropriation listed on the water right for the "FROM" or "OFF" lands)

AUTHORIZED POINT(S) of DIVERSION (POD) or APPROPRIATION (POA)							
POD# or POA#	TWP	RNG	SEC	QQ	DLC	GOV'T LOT	MEASURED DISTANCES
POD #2	2 S	26 E	17	NW SE			1915 Feet North and 2670 Feet East from the SW Corner, Section 17
WCDIC POD	2 S	26 E	27	NE NW			1120 Feet South and 1820 Feet East from the NW Corner, Section 27

RECEIVED  
 MAY 05 2023  
 OWRD

14242





▪ Certificate Number or other identifying number: C 96666

TABLE II. – PROPOSED PLACE OF USE												
POD / POA #	PRIORITY DATE	USE	LEGAL DESCRIPTION						TAX LOT	ACRES	USER NAME	DINN
			TWP	RNG	SEC	QQ	DLC	GOV'T LOT				
POD *	1891	Irrig	2S	26E	17	NENW			2100	1.3	Brian Thompson	
POD *	1891	Irrig	2S	26E	17	NWNW			2100	6.66	Brian Thompson	
POD *	1891	Irrig	2S	26E	17	SWNW			2100	3.24	Brian Thompson	
POD *	1891	Irrig	2S	26E	17	SEW			2100	2.5	Brian Thompson	
POD *	1891	Irrig	2S	25E	12	NESW			300	2.9	Brian Thompson	
POD *	1891	Irrig	2S	25E	12	NWSE			300	8.4	Brian Thompson	
									Total	25.0		
POD *	1905	Irrig	2S	26E	17	NWNW			2100	10.1	Brian Thompson	
POD *	1905	Irrig	2S	26E	17	SWNW			2100	7.06	Brian Thompson	
POD *	1905	Irrig	2S	26E	17	SEW			2100	2.1	Brian Thompson	
									Total	19.26		
									TOTAL:	44.62		


POD \*: POD 2, & WCDIC POD

RECEIVED

MAY 05 2023

OWRD

14242



# District Permanent Water Right Transfer Application

## Supplemental Form A

### DESCRIPTION OF PROPOSED CHANGE(S) TO A WATER RIGHT

List only one water right per page. A **separate Supplemental Form A must be completed for each** certificate, permit, decree, or other right involved in the proposed transfer.

Attach additional copies of Supplemental Form A as needed to describe other certificates, permits, decrees or other rights involved in this transfer.

### 1. CURRENT WATER RIGHT INFORMATION

Water Right Subject to Transfer (check and complete one of the following):

<input checked="" type="checkbox"/> Certificated Right	<b>C 42435</b>	
	Certificate Number	
<input type="checkbox"/> Adjudicated, Non-certificated Right	Name of Decree	Page Number
<input type="checkbox"/> Permit for which Proof has been Approved	-	Date Claim of Beneficial Use Submitted
	Permit Number	
<input type="checkbox"/> Transferred Right for which Proof has been Filed	-	Date Claim of Beneficial Use Submitted
	Previous Transfer Number	
<input type="checkbox"/> Permit for Supplemental Irrigation	-	Date Claim of Beneficial Use Submitted
	Permit Number	

RECEIVED  
MAY 05 2023  
OWRD

- Name on Permit, Certificate, or Decree: **Evans Ranch**
- Priority Date(s): **October 31, 1968**

If there are **multiple Priority Dates** identified on the water right, any information provided in Supplemental Form A of this application must identify which priority date is associated with each of the authorized points of diversion or appropriation and places of use.

Source(s) of Water to be Affected by Transfer: **Waters of a well**

Tributary to: **Willow Creek**

- Are there **other water rights**, Permits or Ground Water Registrations associated with this land?
  - Yes     No

If "Yes", what are the Permit, Registration or Certificate Numbers? **Permit S-54980, and Permit S-55268**

Any "layered" water use or a right that is supplemental to a primary right proposed for transfer **must be included in the transfer or be cancelled.**



▪ Certificate Number or other identifying number: C 42435

The following information must be provided only for those points of diversion or appropriation that are involved in the transfer.

If a point of diversion or appropriation is not numbered on the decree or water right certificate or permit, assign it a unique number in the following table (e.g. POD #1 or POA(well) #1). Use the number to refer to the point of diversion or appropriation serving the place of use described in Tables I and II. Note: Permanent district transfers do not allow for a change in point of diversion or appropriation to serve the proposed place of use.

Government lot and donation land claim numbers must be included in the table below **only** if the information is reflected on the existing water right.

**Location of Existing Authorized Point(s) of Diversion (POD) or Appropriation (POA):**  
(i.e., the allowed point(s) of diversion or appropriation listed on the water right for the "FROM" or "OFF" lands)

AUTHORIZED POINT(S) of DIVERSION (POD) or APPROPRIATION (POA)							
POD# or POA#	TWP	RNG	SEC	QQ	DLC	GOV'T LOT	MEASURED DISTANCES
Well	2 S	26 E	7	SWNE			2110 Feet South and 2630 Feet West from the NE Corner, Section 7

RECEIVED  
MAY 05 2023  
OWRD

14242

▪ Certificate Number or other identifying number: **C 42435**

Provided the district filed notice of a change in place of use pursuant to OAR 690-385-4100, reference the District Internal Notice Number (DINN) used to describe the change(s) to be made permanent by this transfer.

Government lot (GOV'T LOT) and donation land claim numbers (DLC) must be included in the tables below **only** if the information is reflected on the existing water right.

TABLE I. – AUTHORIZED PLACE OF USE													
POD# or POA#	PRIORITY DATE	USE	LEGAL DESCRIPTION						GOV'T LOT	TAX LOT	ACRES	USER NAME	DINN
			TWP	RNG	SEC	QQ	DLC						
Well	Oct 31, 1968	Irrig	2S	26E	7	NWNE			1202 & 1203	12.7	Brian Thompson		
Well	Oct 31, 1968	Irrig	2S	26E	7	SWNE			1202 & 1203	32.4	Brian Thompson		
Well	Oct 31, 1968	Irrig	2S	26E	7	SENE			1203	1.6	Brian Thompson		
Well	Oct 31, 1968	Irrig	2S	26E	7	NENW			1202 & 1203	9.6	Brian Thompson		
Well	Oct 31, 1968	Irrig	2S	26E	7	NWNW		Lot 1	1202	7.8	Brian Thompson		
Well	Oct 31, 1968	Irrig	2S	26E	7	SWNW		Lot 2	1202	1.3	Brian Thompson		
Well	Oct 31, 1968	Irrig	2S	26E	7	SENW			1202	19.1	Brian Thompson		
Well	Oct 31, 1968	Irrig	2S	26E	7	NESE			1202	2.0	Brian Thompson		
Well	Oct 31, 1968	Irrig	2S	26E	7	NWSE			1202	10.0	Brian Thompson		
								Total:	Irrig	96.5			
Well	Oct 31, 1968	Supp Irrig	2S	26E	7	NENW			1202	26.0	Brian Thompson		
Well	Oct 31, 1968	Supp Irrig	2S	26E	7	NWNW		Lot 1	1202	10.0	Brian Thompson		
Well	Oct 31, 1968	Supp Irrig	2S	26E	7	SENW			1202	9.0	Brian Thompson		
Well	Oct 31, 1968	Supp Irrig	2S	26E	7	NESW			1202	3.6	Brian Thompson		
Well	Oct 31, 1968	Supp Irrig	2S	26E	7	NWSE			1202	18.0	Brian Thompson		
								Total:	Supp Irrig	66.6			
<b>TOTAL:</b>													

**RECEIVED**

**MAY 05 2023**

**OWRD 14242**

▪ Certificate Number or other identifying number: C 42435

**TABLE II. – PROPOSED PLACE OF USE**


POD / POA #	PRIORITY DATE	USE	LEGAL DESCRIPTION							ACRES	USER NAME	DINN
			TWP	RNG	SEC	QQ	DLC	GOV'T LOT	TAX LOT			
Well	Oct 31, 1968	Irrig	2S	26E	7	NENE			1203	1.4	Brian Thompson	
Well	Oct 31, 1968	Irrig	2S	26E	7	NWNE			1203	0.6	Brian Thompson	
Well	Oct 31, 1968	Irrig	2S	26E	7	SWNE			1202 & 1203	13.0	Brian Thompson	
Well	Oct 31, 1968	Irrig	2S	26E	7	SENE			1203	2.4	Brian Thompson	
Well	Oct 31, 1968	Irrig	2S	26E	7	NENW			1202	1.0	Brian Thompson	
Well	Oct 31, 1968	Irrig	2S	26E	7	SENW			1202	4.0	Brian Thompson	
Well	Oct 31, 1968	Irrig	2S	26E	7	NESW			1202	1.0	Brian Thompson	
Well	Oct 31, 1968	Irrig	2S	26E	7	NWSE			1202	22.3	Brian Thompson	
Well	Oct 31, 1968	Irrig	2S	25E	12	NESW			300	1.0	Brian Thompson	
Well	Oct 31, 1968	Irrig	2S	25E	12	SESW			300	2.9	Brian Thompson	
Well	Oct 31, 1968	Irrig	2S	25E	12	NWSE			300	2.6	Brian Thompson	
Well	Oct 31, 1968	Irrig	2S	25E	12	SWSE			300	33.1	Brian Thompson	
Well	Oct 31, 1968	Irrig	2S	25E	12	SESE			300	11.2	Brian Thompson	
								<b>Total:</b>	<b>Irrig</b>	<b>96.5</b>		
Well	Oct 31, 1968	Supp Irrig	2S	26E	17	NWNE			1203	12.1	Brian Thompson	
Well	Oct 31, 1968	Supp Irrig	2S	26E	17	SWNE			1202 & 1203	10.4	Brian Thompson	
Well	Oct 31, 1968	Supp Irrig	2S	26E	17	NENW			1202 & 1203	28.2	Brian Thompson	
Well	Oct 31, 1968	Supp Irrig	2S	26E	17	NWNW			1202	11.6	Brian Thompson	
Well	Oct 31, 1968	Supp Irrig	2S	25E	17	SENW			1202	4.3	Brian Thompson	
								<b>Total:</b>	<b>Supp Irrig</b>	<b>66.6</b>		
<b>TOTAL:</b>												

RECEIVED

MAY 05 2023

OWRD 14242





## District Permanent Water Right Transfer Application

### Supplemental Form A

#### DESCRIPTION OF PROPOSED CHANGE(S) TO A WATER RIGHT

List only one water right per page. A separate Supplemental Form A must be completed for each certificate, permit, decree, or other right involved in the proposed transfer.

Attach additional copies of Supplemental Form A as needed to describe other certificates, permits, decrees or other rights involved in this transfer.

RECEIVED  
MAY 05 2023  
OWRD

#### 1. CURRENT WATER RIGHT INFORMATION

Water Right Subject to Transfer (check and complete one of the following):

<input checked="" type="checkbox"/> Certificated Right	<u>C 38861</u>	
	Certificate Number	
<input type="checkbox"/> Adjudicated, Non-certificated Right	_____	Page Number
	Name of Decree	
<input type="checkbox"/> Permit for which Proof has been Approved	-	Date Claim of Beneficial Use Submitted
	Permit Number	
<input type="checkbox"/> Transferred Right for which Proof has been Filed	-	Date Claim of Beneficial Use Submitted
	Previous Transfer Number	
<input type="checkbox"/> Permit for Supplemental Irrigation	-	Date Claim of Beneficial Use Submitted
	Permit Number	

- Name on Permit, Certificate, or Decree: **John F. Mollahan & Millis I. Mollahan**
- Priority Date(s): **September 24, 1968**

If there are **multiple Priority Dates** identified on the water right, any information provided in Supplemental Form A of this application must identify which priority date is associated with each of the authorized points of diversion or appropriation and places of use.

Source(s) of Water to be Affected by Transfer: **Waters of a well**

Tributary to: **Willow Creek**

- Are there **other water rights**, Permits or Ground Water Registrations associated with this land?
  - Yes     No

If “Yes”, what are the Permit, Registration or Certificate Numbers? **Permit S-54980, and Permit S-55268**

Any “layered” water use or a right that is supplemental to a primary right proposed for transfer **must be included in the transfer or be cancelled.**

▪ Certificate Number or other identifying number: C 38861

The following information must be provided only for those points of diversion or appropriation that are involved in the transfer.

If a point of diversion or appropriation is not numbered on the decree or water right certificate or permit, assign it a unique number in the following table (e.g. POD #1 or POA(well) #1). Use the number to refer to the point of diversion or appropriation serving the place of use described in Tables I and II. Note: Permanent district transfers do not allow for a change in point of diversion or appropriation to serve the proposed place of use.

Government lot and donation land claim numbers must be included in the table below **only** if the information is reflected on the existing water right.

**Location of Existing Authorized Point(s) of Diversion (POD) or Appropriation (POA):**  
 (i.e., the allowed point(s) of diversion or appropriation listed on the water right for the "FROM" or "OFF" lands)

AUTHORIZED POINT(S) of DIVERSION (POD) or APPROPRIATION (POA)							
POD# or POA#	TWP	RNG	SEC	QQ	DLC	GOV'T LOT	MEASURED DISTANCES
Well	2 S	26 E	17	SENW			3390 Feet North and 2120 Feet East from the SW Corner, Section 17

RECEIVED  
 MAY 05 2023  
 OWRD

14242

▪ Certificate Number or other identifying number: **C 38861**

Provided the district filed notice of a change in place of use pursuant to OAR 690-385-4100, reference the District Internal Notice Number (DINN) used to describe the change(s) to be made permanent by this transfer.

Government lot (GOV'T LOT) and donation land claim numbers (DLC) must be included in the tables below **only** if the information is reflected on the existing water right.

TABLE I. – AUTHORIZED PLACE OF USE													
POD# or POA#	PRIORITY DATE	USE	LEGAL DESCRIPTION						GOV'T LOT	TAX LOT	ACRES	USER NAME	DINN
			TWP	RNG	SEC	QQ	DLC						
Well	Sept 24, 1968	Irrig	2S	26E	17	SWNW			2100	13.2	Brian Thompson		
Well	Sept 24, 1968	Irrig	2S	26E	17	SESW			2100	15.63	Brian Thompson		
Well	Sept 24, 1968	Irrig	2S	26E	17	NESW			2100	32.51	Brian Thompson		
Well	Sept 24, 1968	Irrig	2S	26E	17	NWSW			2100	33.2	Brian Thompson		
Well	Sept 24, 1968	Irrig	2S	26E	17	SWSW			2100	34.5	Brian Thompson		
Well	Sept 24, 1968	Irrig	2S	26E	17	SESW			2100	39.8	Brian Thompson		
								Total:	Irrig	168.84			
Well	Sept 24, 1968	Supp Irrig	2S	26E	17	NENW			2100	0.5	Brian Thompson		
Well	Sept 24, 1968	Supp Irrig	2S	26E	17	NWNW			2100	19.2	Brian Thompson		
Well	Sept 24, 1968	Supp Irrig	2S	26E	17	SWNW			2100	3.2	Brian Thompson		
Well	Sept 24, 1968	Supp Irrig	2S	26E	17	SESW			2100	8.87	Brian Thompson		
Well	Sept 24, 1968	Supp Irrig	2S	26E	17	NESW			2100	2.39	Brian Thompson		
								Total:	Supp Irrig	34.16			
<b>TOTAL:</b>													

RECEIVED

MAY 05 2023

OWRD 14242



▪ Certificate Number or other identifying number: C 38861

TABLE II. - PROPOSED PLACE OF USE													
POD / POA #	PRIORITY DATE	USE	LEGAL DESCRIPTION						GOV'T LOT	TAX LOT	ACRES	USER NAME	DINN
			TWP	RNG	SEC	QQ	DLC						
Well	Sept 24, 1968	Irrig	2S	26E	17	SENW			2100	4.94	Brian Thompson		
Well	Sept 24, 1968	Irrig	2S	26E	17	NESW			2100	28.5	Brian Thompson		
Well	Sept 24, 1968	Irrig	2S	26E	17	NWSW			2100	30.5	Brian Thompson		
Well	Sept 24, 1968	Irrig	2S	26E	17	SWSW			2100	24.1	Brian Thompson		
Well	Sept 24, 1968	Irrig	2S	26E	17	SESW			2100	22.9	Brian Thompson		
Well	Sept 24, 1968	Irrig	2S	25E	12	NESE			300	22.2	Brian Thompson		
Well	Sept 24, 1968	Irrig	2S	25E	12	NWSE			300	26.6	Brian Thompson		
Well	Sept 24, 1968	Irrig	2S	25E	12	SWSE			300	0.3	Brian Thompson		
Well	Sept 24, 1968	Irrig	2S	25E	12	SESE			300	8.8	Brian Thompson		
									Total: Irrig	168.84			
Well	Sept 24, 1968	Supp Irrig	2S	26E	17	NENW			2100	1.3	Brian Thompson		
Well	Sept 24, 1968	Supp Irrig	2S	26E	17	NWNW			2100	16.76	Brian Thompson		
Well	Sept 24, 1968	Supp Irrig	2S	26E	17	SWNW			2100	10.3	Brian Thompson		
Well	Sept 24, 1968	Supp Irrig	2S	26E	17	SENW			2100	4.6	Brian Thompson		
Well	Sept 24, 1968	Supp Irrig	2S	25E	12	NESW			300	0.4	Brian Thompson		
Well	Sept 24, 1968	Supp Irrig	2S	25E	12	NWSE			300	0.8	Brian Thompson		
									Total: Supp Irrig	34.16			
<b>TOTAL:</b>													

RECEIVED

MAY 05 2023

14242

OWRD