



Oregon Water Resources Department
 725 Summer Street NE, Suite A
 Salem, Oregon 97301-1266
 (503) 986-0900
 www.wrd.state.or.us

District Permanent
 Water Right Transfer

E-RECEIVED
 6/20/2023
 OWRD

Claim of Beneficial Use

1. APPLICANT INFORMATION

District: Medford Irrigation District

Contact Person: Jack Friend

Phone: 541-899-9913

Mailing Address: PO Box 70

City: Jacksonville

State: OR

Zip: 97530

E-Mail address: medid@medfordid.org

Transfer Number: T - 13577

2. WATER RIGHT(S)

Pursuant to OAR Chapter 690, Division 385, the district is submitting to the Water Resources Department this claim of beneficial use, with the appropriate fee, for the following water right(s):

NOTE: Fees do not apply if the priority date is prior to July 9, 1987.

PERMIT NUMBER	CERTIFICATE NUMBER	DECREE (name, volume, and page)	PRIMARY (P) OR SUPP (S)
	83381		<input checked="" type="checkbox"/> P <input type="checkbox"/> S
	83383		<input type="checkbox"/> P <input checked="" type="checkbox"/> S
4951			<input type="checkbox"/> P <input checked="" type="checkbox"/> S

3. AUTHORIZED POINT(S) OF DIVERSION (POD) / APPROPRIATION (POA)

The authorized point(s) of diversion/appropriation for the water right modified by the transfer is as follows:

PERMIT NUMBER	DECREE or CERTIFICATE	POD / POA #	SOURCE	LOCATION – MEASURED DISTANCES
	83381	1	N&S Forks of Little Butte Creek	NF: 40' N, 620' W of E ¼ corner Sec 20, (SE1/4NE1/4 Sec 20) of T36, R2E, WM SF: 780' S, 400' W of E1/4 corner sec 29, (NE1/4SE1/4 of sec 29) T36S, R1E, Bradshaw: SW1/4SW1/4, Sec 8, T36S, R1E, all of WM
	83383	2	Fourmile Lake Reservoir & Fish Lake Reservoir	Fourmile: 3600' N, 4200' E from SW corner, T36S, R5E, Sec 9, SW1/4 of NW1/4 Sec 9 Fish: 4000' S & 600' E from NE corner T37S, R4E, Sec 4 SE1/4 OF SE1/4 NF: 40' N, 620' W from E ¼ corner T36S, R2E Sec 20, SE 1/4NE1/4 Bradshaw: 1/4SW1/1, Sec 8 T36S, R1E, all of

				WM
4951		5	Waste, ret. & natural flows, seepage, springs, etc. from lands lying above District canals, Bear Creek & sources referred to in permits above.	At points crossing the Hopkins Canal

E-RECEIVED
6/20/2023
OWRD

4. AUTHORIZED PLACE OF USE

The summary of the perfected change in place of use authorized by the final order approving the water right transfer is listed in Table 1.

E-RECEIVED
6/20/2023
OWRD

CERTIFICATE DECREE or PERMIT	POD / POA #	PRIORITY DATE	USE	LEGAL DESCRIPTION							ACRES	USER NAME	
				TWP	RNG	SEC	QQ	DLC	GOV'T LOT	TAX LOT			
				36S	1W	33	SENE			101			
83381	1	7/23/1909	Irrigation	36S	1W	33	SENE					2.0	BERGER
83381	1	7/23/1909	Irrigation	37S	2W	35	SWNW					6.87	HULL RANCH LLC
83381	1	7/23/1909	Irrigation	37S	2W	35	SESW					22.40	HULL RANCH LLC
83381	1	7/23/1909	Irrigation	37S	2W	35	NESW					28.20	HULL RANCH LLC
83381	1	7/23/1909	Irrigation	37S	2W	35	NWSW					12.30	HULL RANCH LLC
83381	1	7/23/1909	Irrigation	37S	2W	35	SWSW					1.30	HULL RANCH LLC
83381	1	7/23/1909	Irrigation	37S	2W	35	SESW					2.90	HULL RANCH LLC
											TOTAL	75.97	
83383	2	3/31/1910	Irrigation	36S	1W	33	SENE					2.0	BERGER
83383	2	3/31/1910	Irrigation	37S	2W	35	SWNW					6.87	HULL RANCH LLC
83383	2	3/31/1910	Irrigation	37S	2W	35	SESW					22.40	HULL RANCH LLC
83383	2	3/31/1910	Irrigation	37S	2W	35	NESW					28.20	HULL RANCH LLC
83383	2	3/31/1910	Irrigation	37S	2W	35	NWSW					12.30	HULL RANCH LLC
83383	2	3/31/1910	Irrigation	37S	2W	35	SWSW					1.30	HULL RANCH LLC
83383	2	3/31/1910	Irrigation	37S	2W	35	SESW					2.90	HULL RANCH LLC
											TOTAL	75.97	
S-4951	5	6/18/1920	Irrigation	36S	1W	33	SENE					2.0	BERGER
S-4951	5	6/18/1920	Irrigation	37S	2W	35	SWNW					6.87	HULL RANCH LLC
S-4951	5	6/18/1920	Irrigation	37S	2W	35	SESW					22.40	HULL RANCH LLC
S-4951	5	6/18/1920	Irrigation	37S	2W	35	NESW					28.20	HULL RANCH LLC
S-4951	5	6/18/1920	Irrigation	37S	2W	35	NWSW					12.30	HULL RANCH LLC
S-4951	5	6/18/1920	Irrigation	37S	2W	35	SWSW					1.30	HULL RANCH LLC
S-4951	5	6/18/1920	Irrigation	37S	2W	35	SESW					2.90	HULL RANCH LLC
											TOTAL	75.97	

5. MAP AND SITE REPORT

Attached is a map and site report for each water right listed in Table 1 that satisfies the requirements of OAR 690-385-7400.

6. SIGNATURES

The district certifies that it has inspected the place of use listed in Table I and confirms the change in place of use has been completed consistent with the terms and conditions of the final order approving the transfer.

Jack G. Friend
Signature of District Manager
or District Board Chairperson

6.20.23
Date

Jack Friend
Type or Print Name of District Manager
or District Board Chairperson



CLAIM OF BENEFICIAL USE Site Report

Transfer Number: T - 13333

District Internal Notice #: T. 2020-01

User Name: BERGER

Place of Use:

USE	POD #	TWP	RNG	SEC	QQ	DLC	GOV'T LOT	TAX LOT	ACRES
Irrigation	1,2,5	36S	1W	33	SENE			101	2.0

District Conveyance System:

Description of Delivery System: East Main canal on property.
Pump & Syphon used.

Headgate: N/A Canal: East main canal

Beneficial Use:

Description of Beneficial Use: Cannabis

Method Used to Apply Water: drip / Hand water

Method Used to Calculate Beneficial Use: Visual + aerial + interview

User Interviewed: Yes No

Beneficial Use Made as Authorized: Yes No

Description of Beneficial Use if Less than Authorized:

Inspected By: Jack H. [Signature] Date: 6-20-23

Instructions: Attach and label the corresponding final proof map.

JACKSON COUNTY SEC.33 T36S R1W

E-RECEIVED
6/20/2023
OWRD

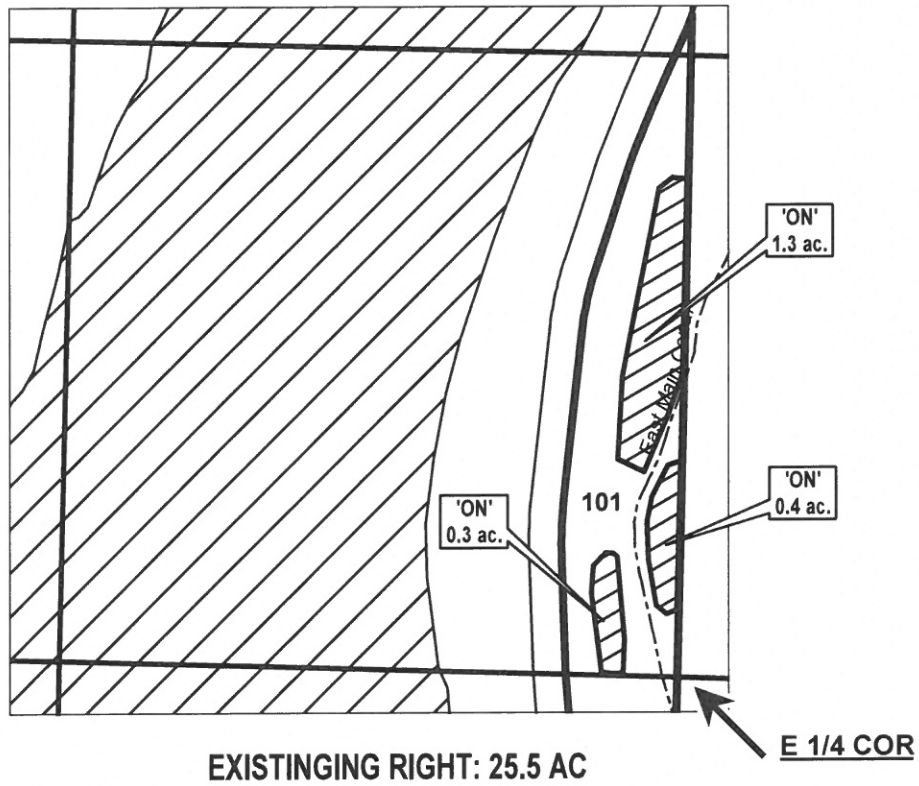
SCALE - 1" = 400'



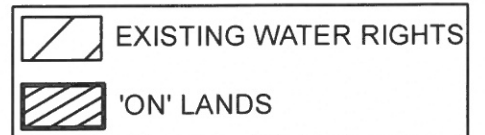
SE 1/4 OF THE NE 1/4

OWRD: T-13577
DIN: T-2020-01

EXISTING CERT #s:
P 83381
S 83383
Permit S-4951



"ON" MAP



CLAIM OF BENEFICIAL USE

NAME: REID BERGER

TAXLOT #: 101

2.0 ACRES

TRANSFER CERT #:
P 83381
S 83383
Permit S-4951

Date: 10/24/2022



CLAIM OF BENEFICIAL USE Site Report

Transfer Number: T - 13577

District Internal Notice #: T-2020-02

User Name: HULL ROAD RANCH LLC

Place of Use:

USE	POD #	TWP	RNG	SEC	QQ	DLC	GOV'T LOT	TAX LOT	ACRES
Irrigation	1,2,5	37S	2W	35	SWNW			3400	6.87
Irrigation	1,2,5	37S	2W	35	SESW			3400	22.40

District Conveyance System:

Description of Delivery System: Private sub lateral off W.O. to pump.

Headgate: W.O. Canal: West Main Canal

Beneficial Use:

Description of Beneficial Use: Hay & Grapes

Method Used to Apply Water: wheel line, Drip

Method Used to Calculate Beneficial Use: visual - water requests

User Interviewed: () Yes No

Beneficial Use Made as Authorized: Yes () No

Description of Beneficial Use if Less than Authorized:

Inspected By: Jack H. Z... Date: 6.20.23

Instructions: Attach and label the corresponding final proof map.

OWRD: T-13577
DIN: T-2020-02

JACKSON COUNTY SEC.35 T37S R2W

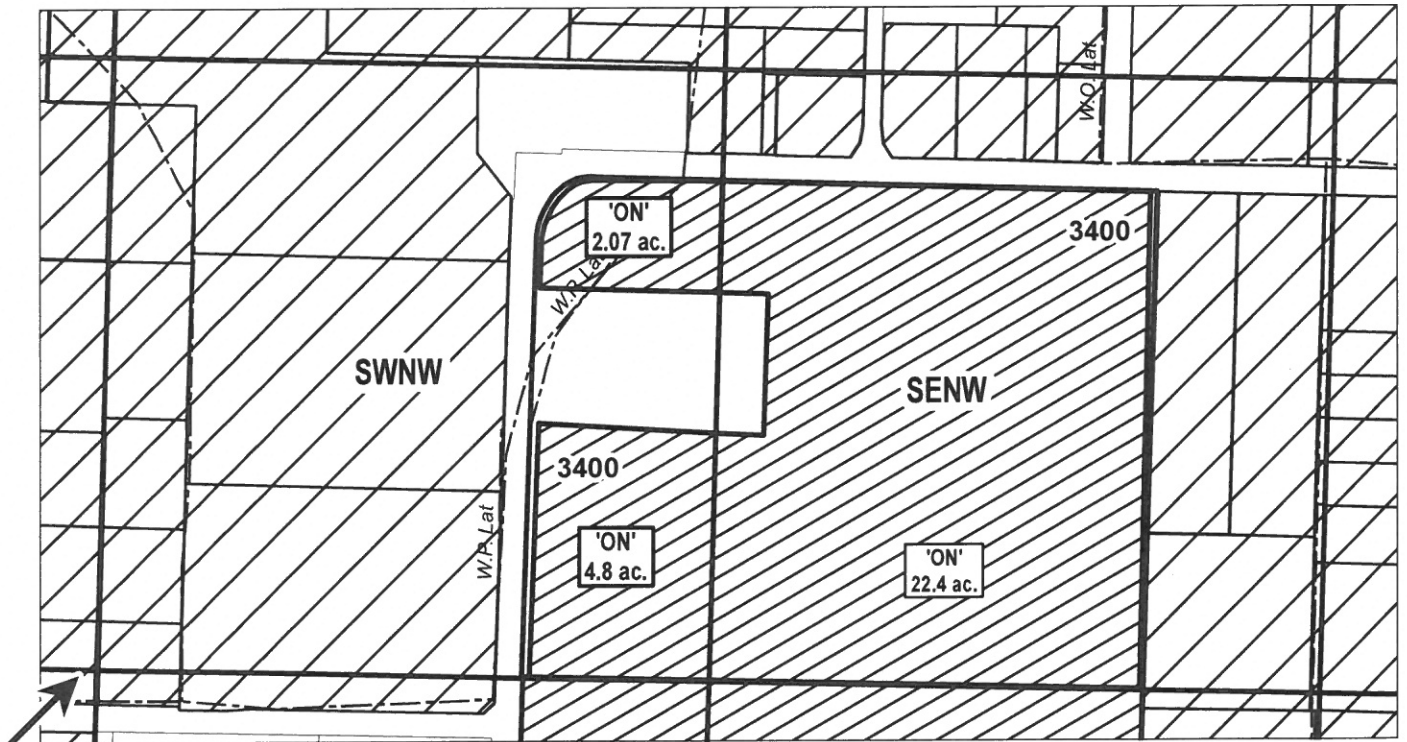
E-RECEIVED
6/20/2023
OWRD

SCALE - 1" = 400'



SW 1/4 OF THE NW 1/4; SE 1/4 OF THE NW 1/4

	EXISTING WATER RIGHTS
	ON LANDS



W 1/4 COR

SWNW -
EXISTING RIGHT:
P 83381 26.7 AC
S 83383 26.7 AC
S 83728 16.2 AC
Permit S 4951 26.7 AC

SENW -
EXISTING RIGHT:
P 83381 15.4 AC
S 83383 15.4 AC
S 83728 12.2 AC
Permit S 4951 15.4 AC

"ON" MAP



CLAIM OF BENEFICIAL USE

NAME: HULL ROAD RANCH LLC
TAXLOT #: 3400 29.27 ACRES
(SWNW 6.87 AC SENW 22.4 AC)

TRANSFER CERT #:
P 83381
S 83383
Permit S-4951

Date: 10/24/2022



CLAIM OF BENEFICIAL USE
Site Report

Transfer Number: T - 13577

District Internal Notice #: T-2020-02

User Name: HULL ROAD RANCH LLC

Place of Use:

USE	POD #	TWP	RNG	SEC	QQ	DLC	GOV'T LOT	TAX LOT	ACRES
Irrigation	1,2,5	37S	2W	35	NESW			200	28.20
Irrigation	1,2,5	37S	2W	35	NWSW			200	12.30
Irrigation	1,2,5	37S	2W	35	SWSW			200	1.30
Irrigation	1,2,5	37S	2W	35	SESW			200	2.90

District Conveyance System:

Description of Delivery System: Private sub lateral off W.O. to pump.

Headgate: W.O. Canal: West main canal

Beneficial Use:

Description of Beneficial Use: Hay & Grapes

Method Used to Apply Water: wheel line - drip

Method Used to Calculate Beneficial Use: visual - water requests

User Interviewed: () Yes (X) No

Beneficial Use Made as Authorized: (X) Yes () No

Description of Beneficial Use if Less than Authorized:

Inspected By: [Signature] Date: 6.20.23

Instructions: Attach and label the corresponding final proof map.

OWRD: T-13577
DIN: T-2020-02

JACKSON COUNTY SEC.35 T37S R2W

E-RECEIVED
6/20/2023
OWRD

SCALE - 1" = 400'



SW 1/4



Date: 10/24/2022

CLAIM OF BENEFICIAL USE

NAME: HULL ROAD RANCH LLC
TAXLOT #: 200 44.7 ACRES
(NWSW 12.3 AC NESW 28.2 AC)
(SWSW 1.3 AC NESW 2.9 AC)

"ON" MAP

TRANSFER CERT #:
P 83381
S 83383
Permit S-4951