

**Application for Water Right
Temporary or Drought Temporary Transfer
Part 1 of 5 – Minimum Requirements Checklist**



Oregon Water Resources Department
725 Summer Street NE, Suite A
Salem, Oregon 97301-1266
(503) 986-0900
www.oregon.gov/OWRD

**This temporary transfer application will be returned if Parts 1 through 5
and all required attachments are not completed and included.**
For questions, please call (503) 986-0900, and ask for Transfer Section.

RECEIVED
JUN 30 2023

FOR ALL TEMPORARY TRANSFER APPLICATIONS

Check all items included with this application. (N/A = Not Applicable)

- Part 1 – Completed Minimum Requirements Checklist. OWRD
- Part 2 – Completed Temporary Transfer Application Map Checklist.
- Part 3 – Application Fee, payable by check to the Oregon Water Resources Department, and completed Fee Worksheet, page 3. **Fee included in the amount of \$952.70.**
- Part 4 – Completed Applicant Information and Signature.
- Part 5 – Information about Transferred Water Rights: **How many water rights are to be transferred? 1 List them here: 52993 (See Attachment A)**
Please include a separate Part 5 for each water right. (See instructions on page 6)
- N/A For standard Temporary Transfer (one to five years) **Begin Year: 2023 End Year: 2027.**
- N/A Temporary Drought Transfer (Only in counties where the Governor has declared drought)

Attachments:

- Completed Temporary Transfer Application Map. **See Attachment B**
- Completed Evidence of Use Affidavit and supporting documentation. **See Attachment C**
- Current recorded deed for the land **from** which the authorized place of use is temporarily being moved. **See Attachment D**
- N/A Affidavit(s) of Consent from Landowner(s) (if the applicant does not own the land upon which the water right is located.)
- N/A Supplemental Form D – For water rights served by or issued in the name of a district. Complete when the temporary transfer applicant is not the district.
- N/A Oregon Water Resources Department’s Land Use Information Form with approval and signature from each local land use authority in which water is to be diverted, conveyed, and/or used. Not required if water is to be diverted, conveyed, and/or used only on federal lands or if **all** of the following apply: a) a change in place of use only, b) no structural changes, c) the use of water is for irrigation only, and d) the use is located within an irrigation district or an exclusive farm use zone.
- N/A Water Well Report/Well Log for changes in point(s) of appropriation (well(s)) or additional point(s) of appropriation (if necessary to convey water to the proposed place of use).

(For Staff Use Only)

WE ARE RETURNING YOUR APPLICATION FOR THE FOLLOWING REASON(S):

___ Application fee not enclosed/insufficient ___ Map not included or incomplete

___ Land Use Form not enclosed or incomplete

___ Additional signature(s) required ___ Part ___ is incomplete

Other/Explanation _____

Staff: _____ Phone: _____ Date: ___/___/___

Part 2 of 5 – Temporary Transfer Application Map Checklist

Your temporary transfer application will be returned if any of the map requirements listed below are not met.

Please be sure that the temporary transfer application map you submit includes all the required items and matches the existing water right map. Check all boxes that apply.

- N/A If **more than three** water rights are involved, separate maps are needed for each water right.
- Permanent quality printed with dark ink on good quality paper.
- The size of the map can be 8½ x 11 inches, 8½ x 14 inches, 11 x 17 inches, or up to 30 x 30 inches. For 30 x 30 inch maps, one extra copy is required.
- A north arrow, a legend, and scale.
- The scale of the map must be: 1 inch = 400 feet, 1 inch = 1,320 feet; the scale of the Final Proof/Claim of Beneficial Use Map (the map used when the permit was certificated); the scale of the county assessor map if the scale is not smaller than 1 inch = 1,320 feet; or a scale that has been pre-approved by the Department.
- Township, Range, Section, ¼ ¼, DLC, Government Lot, and other recognized public land survey lines.
- Tax lot boundaries (property lines) are required. Tax lot numbers are recommended.
- Major physical features including rivers and creeks showing direction of flow, lakes and reservoirs, roads, and railroads.
- Major water delivery system features from the point(s) of diversion/appropriation such as main pipelines, canals, and ditches.
- Existing place of use that includes separate hachuring for each water right, priority date, and use including number of acres in each quarter-quarter section, government lot, or in each quarter-quarter section as projected within government lots, donation land claims, or other recognized public land survey subdivisions. If less than the entirety of the water right is being changed, a separate hachuring is needed for lands left unchanged.
- N/A Proposed temporary place of use that includes separate hachuring for each water right, priority date, and use including number of acres in each quarter-quarter section, government lot, or in each quarter-quarter section as projected within government lots, donation land claims, or other recognized public land survey subdivisions.
- Existing point(s) of diversion or well(s) with distance and bearing or coordinates from a recognized survey corner. This information can be found in your water right certificate or permit.
- N/A If you are proposing a change in point(s) of diversion or well(s) to convey water to the new temporary place of use, show the proposed location and label it clearly with distance and bearing or coordinates. If GPS coordinates are used, latitude-longitude coordinates may be expressed as either degrees-minutes-seconds with at least one digit after the decimal (example – 42°32'15.5") or degrees-decimal with five or more digits after the decimal (example – 42.53764°).

RECEIVED

JUN 30 2023 TACS

OWRD

Applicant Information

APPLICANT/BUSINESS NAME Nedko Tchonov		PHONE NO. (847) 31-2-8470	ADDITIONAL CONTACT NO.
ADDRESS 3881 Jump Off Joe Creek Rd			FAX NO.
CITY Grants Pass	STATE OR	ZIP 97526	E-MAIL h7tcorporation@gmail.com
BY PROVIDING AN E-MAIL ADDRESS, CONSENT IS GIVEN TO RECEIVE ALL CORRESPONDENCE FROM THE DEPARTMENT ELECTRONICALLY. COPIES OF THE FINAL ORDER DOCUMENTS WILL ALSO BE MAILED.			


Agent Information – The agent is authorized to represent the applicant in all matters relating to this application.

AGENT/BUSINESS NAME GSI Water Solutions, Inc. Attn: Owen McMurtrey		PHONE NO. 541-257-9005	ADDITIONAL CONTACT NO.
ADDRESS 1600 SW Western Blvd, Suite 240			FAX NO.
CITY Corvallis	STATE OR	ZIP 97333	E-MAIL omcmurtrey@gsiws.com
BY PROVIDING AN E-MAIL ADDRESS, CONSENT IS GIVEN TO RECEIVE ALL CORRESPONDENCE FROM THE DEPARTMENT ELECTRONICALLY. COPIES OF THE FINAL ORDER DOCUMENTS WILL ALSO BE MAILED.			

Explain in your own words what you propose to accomplish with this transfer application and why: **The applicant proposes to temporarily change the place of use for a 1-acre portion of Certificate 52993 for the 2023 through 2027 irrigation seasons. The temporary change will allow the applicant to apply water to their greenhouses for the next five years.**

If you need additional space, continue on a separate piece of paper and attach to the application as "Attachment 1".

I (we) affirm that the information contained in this application is true and accurate.

 Applicant signature	Nedko Tchonov Print Name (and Title if applicable)	<u>6-21-23</u> Date
_____ Applicant signature	_____ Print Name (and Title if applicable)	_____ Date

Is the applicant the sole owner of the land on which the water right, or portion thereof, proposed for transfer is located? Yes No

If NO, include signatures of all landowners (and mailing and/or e-mail addresses if different than the applicant's) or attach affidavits of consent from all landowners or individuals/entities (and mailing and/or e-mail addresses) to which the water right(s) has been conveyed.

RECEIVED
JUN 30 2023
OWRD

Check here if any of the water rights proposed for transfer are or will be located within or served by an irrigation or other water district. (NOTE: If this box is checked, you must complete and attach Supplemental Form D.)

DISTRICT NAME N/A	ADDRESS	
CITY	STATE	ZIP

Check here if water for any of the rights supplied under a water service agreement or other contract for stored water with a federal agency or other entity.

ENTITY NAME	ADDRESS	
CITY	STATE	ZIP



To meet State Land Use Consistency Requirements, you must list all local governments (each county, city, municipal corporation, or tribal government) within whose jurisdiction water will be diverted, conveyed and/or used.

ENTITY NAME Josephine County Community Development	ADDRESS 700 NW Dimmick St., Suite C	
CITY Grants Pass	STATE OR	ZIP 97526

ENTITY NAME	ADDRESS	
CITY	STATE	ZIP

RECEIVED
JUN 30 2023
OWRD

Part 5 of 5 – Water Right Information

Water Right Certificate # 52993

RECEIVED

JUN 30 2023

Description of Water Delivery System

System capacity: 0.40 cubic feet per second (cfs) OR

_____ gallons per minute (gpm)

OWRD

Describe the current water delivery system or the system that was in place at some time within the last five years. Include information on the pumps, canals, pipelines, and sprinklers used to divert, convey, and apply the water at the authorized place of use. **Water is pumped via a 20-HP pump into handlines. Water is applied using a combination of sprinklers and flood from the ends of the handlines.**

Table 1. Location of Authorized and Proposed Point(s) of Diversion (POD) or Appropriation (POA)
(Note: If the POD/POA name is not specified on the certificate, assign it a name or number here.)

POD/POA Name or Number	Is this POD/POA Authorized on the Certificate or is it Proposed?	If POA, OWRD Well Log ID# (or Well ID Tag # L-___)	Twp		Rng		Sec	¼ ¼		Tax Lot, DLC or Gov't Lot	Measured Distances (from a recognized survey corner)
POD 1	<input checked="" type="checkbox"/> Authorized <input type="checkbox"/> Proposed	N/A	35	S	5	W	4	NW	NW	300	1250 feet South and 320 feet East from NW corner, Section 4
POD 2	<input checked="" type="checkbox"/> Authorized <input type="checkbox"/> Proposed	N/A	35	S	5	W	5	NE	NE	400	680 feet South and 80 feet East from NW corner of the NE NE, Section 5

Check all type(s) of temporary change(s) proposed below (change "CODES" are provided in parentheses):

- Place of Use (POU) Appropriation/Well (POA)
- Point of Diversion (POD) Additional Point of Appropriation (APOA)
- Additional Point of Diversion (APOD)

Check all type(s) of temporary change(s) due to drought proposed below (change "CODES" are provided in parentheses):

- Place of Use (POU) Point of Appropriation/Well (POA)
- Character of Use (USE) Additional Point of Appropriation (APOA)
- Point of Diversion (POD) Additional Point of Diversion (APOD)

Will all of the proposed changes affect the entire water right?

- Yes Complete only the Proposed ("to" lands) section of Table 2 on the next page. Use the "CODES" listed above to describe the proposed changes.
- No Complete all of Table 2 to describe the portion of the water right to be changed.

15228

Please use and attach additional pages of Table 2 as needed.
See page 6 for instructions.

Do you have questions about how to fill-out the tables?
Contact the Department at 503-986-0900 and ask for Transfer Staff.

Table 2. Description of Temporary Changes to Water Right Certificate # 52993

List only the part of the right that will be changed. For the acreage in each ¼ ¼, list the change proposed. If more than one change, specify the acreage associated with each change. If more than one POD/POA, specify the acreage associated with each POD/POA.

AUTHORIZED (the "from" or "off" lands) The listing that appears on the Certificate BEFORE PROPOSED CHANGES List only that part or portion of the water right that will be changed.											Proposed Changes (see "CODES" from previous page)	PROPOSED (the "to" or "on" lands) The listing as it would appear AFTER PROPOSED CHANGES are made.										
Twp	Rng	Sec	¼ ¼	Tax Lot	Gvt Lot or DLC	Acres	Type of USE listed on Certificate	POD(s) or POA(s) (name or number from Table 1)	Priority Date	Twp		Rng	Sec	¼ ¼	Tax Lot	Gvt Lot or DLC	Acres	New Type of USE	POD(s)/POA(s) to be used (from Table 1)	Priority Date		
EXAMPLE																						
2	S	9	E 15 NE NW	100		15.0	Irrigation	POD #1 POD #2	1901	POU/POD	2	S	9	E 1 NW NW	500	1	10.0		POD #5	1901		
"	"	"	"	"	"	"	EXAMPLE	"	"	"	2	S	9	E 2 SW NW	500		5.0		POD #6	1901		
35	S	5	W 5 NW NE SW NE	102	--	0.41 0.59	Irrigation	POD 1, POD 2	10/27/1958	POU	35	S	5	W 5 NW NE	102	--	1.0	Irrigation	POD 1 POD 2	10/27/1958		
TOTAL ACRES						1.0															TOTAL ACRES	1.0

Additional remarks: _____

RECEIVED

JUN 30 2023

OWRD

14271

For Place of Use Changes

Are there other water right certificates, water use permits or ground water registrations associated with the "from" or the "to" lands? Yes No

If YES, list the certificate, water use permit, or ground water registration numbers: _____



Pursuant to ORS 540.525, any "layered" water use such as an irrigation right that is supplemental to a primary right proposed for temporary transfer can be included in the transfer or remain unused on the authorized place of use. If the primary water right does not revert soon enough to allow use of the supplemental right within five years, the supplemental right shall become subject to cancellation for nonuse under ORS 540.610.

If a change in point(s) of appropriation (well(s)) or additional point(s) of appropriation is necessary to convey the water to the new temporary place of use you must provide: N/A

- Well log(s) for each authorized and proposed well(s) that are clearly labeled and associated with the corresponding well(s) in Table 1 above and on the accompanying application map. (**Tip:** You may search for well logs on the Department's web page at: http://apps.wrd.state.or.us/apps/gw/well_log/Default.aspx)

AND/OR

- Describe the construction of the authorized and proposed well(s) in Table 3 below for any well that does not have a well log. For a *proposed well(s) not yet constructed or built*, provide "a best estimate" for each requested information element in the table. The Department recommends you consult a licensed well driller, geologist, or certified water right examiner to assist with assembling the information necessary to complete Table 3.

Table 3. Construction of Point(s) of Appropriation N/A

Any well(s) in this listing must be clearly tied to corresponding well(s) described in Table 1 and shown on the accompanying application map. Failure to provide the information will delay the processing of your transfer application until it is received. The information is necessary for the Department to assess whether the proposed well(s) will access the same source aquifer as the authorized point(s) of appropriation (POA). The Department is prohibited by law from approving POA changes that do not access the same source aquifer.

Proposed or Authorized POA Name or Number	Is well already built? (Yes or No)	If an existing well, OWRD Well ID Tag No. L-___	Total well depth	Casing Diameter	Casing Intervals (feet)	Seal depth(s) (intervals)	Perforated or screened intervals (in feet)	Static water level of completed well (in feet)	Source aquifer (sand, gravel, basalt, etc.)	Well-specific rate (cfs or gpm). If less than full rate of water right

RECEIVED

JUN 30 2023

RECEIVED

JUN 30 2023

OWRD

Attachment A

Water Right Certificate 52993

Application for a Temporary Water Right Transfer

Siskiyou Cascade

14271-

STATE OF OREGON

CERTIFICATE NO. ...

COUNTY OF

JOSEPHINE

CERTIFICATE OF WATER RIGHT

This is to certify, That

FREDERICK GEORGE FUDGE AND HARRY A. SMITH

of 3886 Winona Rd., Grants Pass, State of Oregon 97526, has made proof to the satisfaction of the Water Resources Director, of a right to the use of the waters of Jumpoff Joe Creek

a tributary of Rogue River for the purpose of irrigation of 25.37 acres

under Permit No. 25890 and that said right to the use of said waters has been perfected in accordance with the laws of Oregon; that the priority of the right hereby confirmed dates from

October 27, 1958 that the amount of water to which such right is entitled and hereby confirmed, for the purposes aforesaid, is limited to an amount actually beneficially used for said purposes, and shall not exceed 0.40 cubic foot per second

or its equivalent in case of rotation, measured at the point of diversion from the stream. The point of diversion is located in the NW 1/4 NW 1/4, Section 4, NE 1/4 NE 1/4, Section 5, T35S, R5W, WM; 1250 feet South and 320 feet East from the NW Corner, Section 4, 680 feet South and 80 feet East from NW Corner, NE 1/4 NE 1/4, Section 5.

The amount of water used for irrigation, together with the amount secured under any other right existing for the same lands, shall be limited to one-fortieth of one cubic foot per second per acre, or its equivalent for each acre irrigated and shall be further limited to a diversion of not to exceed 4 1/2 acre-feet per acre for each acre irrigated during the irrigation season of each year; and is subject to a stipulation with the Oregon State Game Commission recorded at page 52 and 53, Volume 4, Miscellaneous Records of the Water Resources Department,

and shall conform to such reasonable rotation system as may be ordered by the proper state officer.

A description of the place of use under the right hereby confirmed, and to which such right is appurtenant, is as follows:

- 3.27 acres SE 1/4 SE 1/4 Section 32 Township 34 South, Range 5 West, WM
13.60 acres NE 1/4 NE 1/4
0.90 acre NW 1/4 NE 1/4
7.20 acres SW 1/4 NE 1/4
0.40 acre SE 1/4 NE 1/4 Section 5 Township 35 South, Range 5 West, WM

This certificate describes that portion of the water right confirmed by prior certificate 44961, NOT modified by the provisions of an order entered on November 23, 1982, approving Transfer Application 5092.

The issuance of this superseding certificate does not confirm the status of the water right in regard to the provisions of ORS 540.610 pertaining to forfeiture or abandonment.

The right to the use of the water for the purposes aforesaid is restricted to the lands or place of use herein described and is subject to minimum flows established by the Water Policy Review Board with an effective date prior to this right.

WITNESS the signature of the Water Resources Director, affixed

this date. April 25, 1985

.../s/...William H. Young... Water Resources Director

Recorded in State Record of Water Right Certificates, Volume 48, page 52993 6493C

RECEIVED JUN 30 2023

14271-

OWRD

RECEIVED

JUN 30 2023

OWRD

Attachment B

Application Map

Application for a Temporary Water Right Transfer

Siskiyou Cascade

14271 -

RECEIVED

JUN 30 2023

OWRD

Attachment C

Evidence of Use Affidavit

Application for a Temporary Water Right Transfer

Siskiyou Cascade

14271 -

Application for Water Right Transfer

Evidence of Use Affidavit



Oregon Water Resources Department
 725 Summer Street NE, Suite A
 Salem, Oregon 97301-1266
 (503) 986-0900
 www.wrd.state.or.us

Please print legibly or type. Be as specific as possible. Attach additional pages if you need more spacing. Supporting documentation must be attached.

State of Oregon)
) ss
 County of JOSEPHINE)

I, NEDKO TCHONOV, in my capacity as LANDOWNER,
 mailing address 3881 JUMP OFF JOE CREEK RD, GRANTS PASS, OR 97526
 telephone number () - , being first duly sworn depose and say:

1. My knowledge of the exercise or status of the water right is based on (check one):
 Personal observation Professional expertise

2. I attest that:

- Water was used during the previous five years on the entire place of use for Certificate # _____; OR
 My knowledge is specific to the use of water at the following locations within the last five years:

Certificate #	Township		Range		Mer	Sec	¼ ¼		Gov't Lot or DLC	Acres (if applicable)
52993	35	S	5	W	W.M.	5	NW	NE	N/A	0.41
							SW	NE		N/A

OR

- Confirming Certificate # _____ has been issued within the past five years; OR
 Part or all of the water right was leased instream at some time within the last five years. The instream lease number is: _____ (Note: If the entire right proposed for transfer was not leased, additional evidence of use is needed for the portion not leased instream.); OR
 The water right is not subject to forfeiture and documentation that a presumption of forfeiture for non-use would be rebutted under ORS 540.610(2) is attached.
 Water has been used at the actual current point of diversion or appropriation for more than 10 years for Certificate # _____ (For Historic POD/POA Transfers)

(continues on reverse side)

RECEIVED
 JUN 30 2023
 OWRD

14271-

RECEIVED

JUN 30 2023

OWRD

3. The water right was used for: (e.g., crops, pasture, etc.): CROPS

4. I understand that if I do not attach one or more of the documents shown in the table below to support the above statements, my application will be considered incomplete.

[Signature]
Signature of Affiant

6-13-23
Date

Signed and sworn to (or affirmed) before me this 13th day of June, 2023.




[Signature]
Notary Public for Oregon
My Commission Expires: 6-6-25

Supporting Documents	Examples
<input type="checkbox"/> Copy of a water right certificate that has been issued within the last five years. (not a remaining right certificate)	Copy of confirming water right certificate that shows issue date
<input type="checkbox"/> Copies of receipts from sales of irrigated crops or for expenditures related to use of water	<ul style="list-style-type: none"> • Power usage records for pumps associated with irrigation use • Fertilizer or seed bills related to irrigated crops • Farmers Co-op sales receipt
<input type="checkbox"/> Records such as FSA crop reports, irrigation district records, NRCS farm management plan, or records of other water suppliers	<ul style="list-style-type: none"> • District assessment records for water delivered • Crop reports submitted under a federal loan agreement • Beneficial use reports from district • IRS Farm Usage Deduction Report • Agricultural Stabilization Plan • CREP Report
<input checked="" type="checkbox"/> Aerial photos containing sufficient detail to establish location and date of photograph	<p>Multiple photos can be submitted to resolve different areas of a water right. If the photograph does not print with a "date stamp" or without the source being identified, the date of the photograph and source should be added.</p> <p>Sources for aerial photos: OSU – www.oregonexplorer.info/imagery OWRD – www.wrd.state.or.us Google Earth – earth.google.com TerraServer – www.terra-server.com</p>
<input type="checkbox"/> Approved Lease establishing beneficial use within the last 5 years	Copy of instream lease or lease number

Evidence of Use Imagery for Certificate 52993

Siskiyou Cascade

Imagery Date: June 21, 2022



RECEIVED

JUN 30 2023

OWRD

14271-

RECEIVED

JUN 30 2023

OWRD

Attachment D

Deed for Authorized Place of Use

Application for a Temporary Water Right Transfer

Siskiyou Cascade

14271 -



THIS SPACE RESERVED FOR RECORDER'S USE

After recording return to:

Nedko Tchonov and Rositsa Tchonov
3258 N Harlem Ave Unit 504
Chicago, IL 60634

Until a change is requested all tax statements shall be sent to the following address:

Nedko Tchonov and Rositsa Tchonov
3258 N Harlem Ave Unit 504
Chicago, IL 60634

File No. 334788AM

JOSEPHINE COUNTY OFFICIAL RECORDS
RHIANNON HENKELS, COUNTY CLERK 2020-002511
DED-WRD 02/20/2020 10:59 AM
Cnt=1 Pgs=2 Stn=3 JJOHNSON \$10.00 \$11.00 \$10.00 \$60.00 \$5.00 \$96.00
I, Rhiannon Henkels, County Clerk, certify that the within document was received and duly recorded in the official records of Josephine County.

STATUTORY WARRANTY DEED

Brian R. Harman and Fern Harman, as tenants by the entirety

Grantor(s), hereby convey and warrant to

Nedko Tchonov and Rositsa Tchonov, as tenants by the entirety

Grantee(s), the following described real property in the County of Josephine and State of Oregon free of encumbrances except as specifically set forth herein:

PARCEL I:

Beginning at the North Quarter corner of Section 5, Township 35 South, Range 5 West, of the Willamette Meridian, Josephine County, Oregon; thence South 89°52'05" East 1326.39 feet to a 5/8 inch iron pipe; thence South 0°03'35" East 990 feet; thence Westerly, parallel with the North line of said Section 5 to a point which lies South 0°08'30" West 990 feet from the point of beginning; thence North 0°08'30" East to the point of beginning.

PARCEL II:

The Southerly 330 feet of the Northwest Quarter of the Northeast Quarter, and the Northerly 330 feet of the Southwest Quarter of the Northeast Quarter of Section 5, Township 35 South, Range 5 West, of the Willamette Meridian, Josephine County, Oregon.

PARCEL III:

An easement for ingress and egress as set forth in instrument recorded in Volume 264, Page 554, and conveyed in Document No. 80-01919, Official Records, Josephine County, Oregon.

FOR INFORMATION PURPOSES ONLY, THE MAP/TAX ACCT #(S) ARE REFERENCED HERE:

35-05-05-00 102

The true and actual consideration for this conveyance is \$599,900.00.

The above-described property is free of encumbrances except all those items of record, if any, as of the date of this deed and those shown below, if any:

RECEIVED

14271 -

JUN 30 2023

OWRD

BEFORE SIGNING OR ACCEPTING THIS INSTRUMENT, THE PERSON TRANSFERRING FEE TITLE SHOULD INQUIRE ABOUT THE PERSON'S RIGHTS, IF ANY, UNDER ORS 195.300, 195.301 AND 195.305 TO 195.336 AND SECTIONS 5 TO 11, CHAPTER 424, OREGON LAWS 2007, SECTIONS 2 TO 9 AND 17, CHAPTER 855, OREGON LAWS 2009, AND SECTIONS 2 TO 7, CHAPTER 8, OREGON LAWS 2010. THIS INSTRUMENT DOES NOT ALLOW USE OF THE PROPERTY DESCRIBED IN THIS INSTRUMENT IN VIOLATION OF APPLICABLE LAND USE LAWS AND REGULATIONS. BEFORE SIGNING OR ACCEPTING THIS INSTRUMENT, THE PERSON ACQUIRING FEE TITLE TO THE PROPERTY SHOULD CHECK WITH THE APPROPRIATE CITY OR COUNTY PLANNING DEPARTMENT TO VERIFY THAT THE UNIT OF LAND BEING TRANSFERRED IS A LAWFULLY ESTABLISHED LOT OR PARCEL, AS DEFINED IN ORS 92.010 OR 215.010, TO VERIFY THE APPROVED USES OF THE LOT OR PARCEL, TO DETERMINE ANY LIMITS ON LAWSUITS AGAINST FARMING OR FOREST PRACTICES, AS DEFINED IN ORS 30.930, AND TO INQUIRE ABOUT THE RIGHTS OF NEIGHBORING PROPERTY OWNERS, IF ANY, UNDER ORS 195.300, 195.301 AND 195.305 TO 195.336 AND SECTIONS 5 TO 11, CHAPTER 424, OREGON LAWS 2007, SECTIONS 2 TO 9 AND 17, CHAPTER 855, OREGON LAWS 2009, AND SECTIONS 2 TO 7, CHAPTER 8, OREGON LAWS 2010.

Dated this 19th day of February, 2020


Brian R Harman
Brian R. Harman

Fern Harman
Fern Harman

State of Oregon } ss
County of Josephine }

On this 19th day of February, 2020, before me, Susan Robison a Notary Public in and for said state, personally appeared Brian R. Harman and Fern Harman, known or identified to me to be the person(s) whose name(s) is/are subscribed to the within Instrument and acknowledged to me that he/she/they executed same.
IN WITNESS WHEREOF, I have hereunto set my hand and affixed my official seal the day and year in this certificate first above written.

Susan Robison
Notary Public for the State of Oregon
Residing at: Josephine County
Commission Expires: 1-26-24



RECEIVED

JUN 30 2020

OWRD



June 27, 2023

Kelly Starnes
Oregon Water Resources Department
725 Summer Street NE, Suite A
Salem, OR 97301

RE: Temporary Transfer Application – Siskiyou Cascade

Dear Kelly:

Siskiyou Cascade is seeking to temporarily change the place of for a 1-acre portion of Certificate 52993. The proposed change will allow the applicant to apply water to their greenhouses during the 2023 through 2027 irrigation seasons.

Please find enclosed a temporary transfer application and related documents. Also enclosed is a check for the required processing fee of \$952.70.

Please contact me if you have any questions or concerns. My email address is OMcMurtrey@gsiws.com.

Sincerely,

Owen McMurtrey
Water Resources Consultant

Enclosures: Water Right Temporary Transfer Application
Check for application fee in the amount of \$952.70

RECEIVED

JUN 30 2023

OWRD

14271 -