

# Application for Permanent Water Right Transfer



Oregon Water Resources Department  
725 Summer Street NE, Suite A  
Salem, Oregon 97301-1266  
(503) 986-0900  
www.oregon.gov/OWRD

## Part 1 of 5 – Minimum Requirements Checklist

**This transfer application will be returned if Parts 1 through 5 and all required attachments are not completed and included.**  
For questions, please call (503) 986-0900, and ask for Transfer Section.

**Check all items included with this application. (N/A = Not Applicable)**

- Part 1 – Completed Minimum Requirements Checklist.
- Part 2 – Completed Transfer Application Map Checklist.
- Part 3 – Application Fee, payable by check to the Oregon Water Resources Department, and completed Fee Worksheet, page 3. Try the new online fee calculator at: [http://apps.wrd.state.or.us/apps/misc/wrd\\_fee\\_calculator](http://apps.wrd.state.or.us/apps/misc/wrd_fee_calculator).
- Part 4 – Completed Applicant Information and Signature.
- Part 5 – Information about Water Rights to be Transferred: **How many water rights are to be transferred? 1 List them here: Certificate 93607**  
Please include a separate Part 5 for each water right. (See instructions on page 6)  
**NOTE: A separate transfer application is required for each water right unless the criteria in OAR 690-380-3220 are met.**

RECEIVED

JUL 12 2023

OWRD

**Attachments:**

- Completed Transfer Application Map.
- Completed Evidence of Use Affidavit and supporting documentation.
- N/A Affidavit(s) of Consent from Landowner(s) (if the applicant does not own the land the water right is on.)
- N/A Supplemental Form D – For water rights served by or issued in the name of an irrigation district. Complete when the transfer applicant is not the irrigation district.
- N/A Oregon Water Resources Department’s Land Use Information Form with approval and signature from each local land use authority in which water is to be diverted, conveyed, and/or used. Not required if water is to be diverted, conveyed, and/or used only on federal lands or if **all** of the following apply: a) a change in place of use only, b) no structural changes, c) the use of water is for irrigation only, and d) the use is located within an irrigation district or an exclusive farm use zone.
- N/A Water Well Report/Well Log for changes in point(s) of appropriation (well(s)) or additional point(s) of appropriation.
- N/A Geologist Report for a change from a surface water point of diversion to a ground water point of appropriation (well), if the proposed well is more than 500’ from the surface water source and more than 1000’ upstream or downstream from the point of diversion. See OAR 690-380-2130 for requirements and applicability.

**(For Staff Use Only)**

**WE ARE RETURNING YOUR APPLICATION FOR THE FOLLOWING REASON(S):**

<input type="checkbox"/> Application fee not enclosed/insufficient	<input type="checkbox"/> Map not included or incomplete
<input type="checkbox"/> Land Use Form not enclosed or incomplete	<input type="checkbox"/> Evidence of Use Form not enclosed or incomplete
<input type="checkbox"/> Additional signature(s) required	<input type="checkbox"/> Part _____ is incomplete

Other/Explanation \_\_\_\_\_

Staff: \_\_\_\_\_ 503- \_\_\_\_\_ Date: \_\_\_\_/\_\_\_\_/\_\_\_\_

## Part 2 of 5 – Transfer Application Map

Your transfer application will be returned if any of the map requirements listed below are not met.

Please be sure that the transfer application map you submit includes all the required items and matches the existing water right map. Check all boxes that apply.

- N/A Certified Water Right Examiner (CWRE) Stamp and Original Signature. For a list of CWREs, see [http://apps.wrd.state.or.us/apps/wr/cwre\\_license\\_view/](http://apps.wrd.state.or.us/apps/wr/cwre_license_view/). CWRE stamp and signature are not required for substitutions.
- N/A If **more than three** water rights are involved, separate maps are needed for each water right.
- Permanent quality printed with dark ink on good quality paper.
- The size of the map can be 8½ x 11 inches, 8½ x 14 inches, 11 x 17 inches, or up to 30 x 30 inches. For 30 x 30 inch maps, one extra copy is required.
- A north arrow, a legend, and scale.
- The scale of the map must be: 1 inch = 400 feet, 1 inch = 1,320 feet, the scale of the Final Proof/Claim of Beneficial Use Map (the map used when the permit was certificated), the scale of the county assessor map if the scale is not smaller than 1 inch = 1,320 feet, or a scale that has been pre-approved by the Department.
- Township, Range, Section, ¼ ¼, DLC, Government Lot, and other recognized public land survey lines.
- Tax lot boundaries (property lines) are required. Tax lot numbers are recommended.
- Major physical features including rivers and creeks showing direction of flow, lakes and reservoirs, roads, and railroads.
- Major water delivery system features from the point(s) of diversion/appropriation such as main pipelines, canals, and ditches.
- Existing place of use that includes separate hachuring for each water right, priority date, and use including number of acres in each quarter-quarter section, government lot, or in each quarter-quarter section as projected within government lots, donation land claims, or other recognized public land survey subdivisions. If less than the entirety of the water right is being changed, a separate hachuring is needed for lands left unchanged.
- N/A Proposed place of use that includes separate hachuring for each water right, priority date, and use including number of acres in each quarter-quarter section, government lot, or in each quarter-quarter section as projected within government lots, donation land claims, or other recognized public land survey subdivisions.
- Existing point(s) of diversion or well(s) with distance and bearing or coordinates from a recognized survey corner. This information can be found in your water right certificate or permit.
- N/A If you are proposing a change in point(s) of diversion or well(s), show the proposed location and label it clearly with distance and bearing or coordinates. If GPS coordinates are used, latitude-longitude coordinates may be expressed as either degrees-minutes-seconds with at least one digit after the decimal (example – 42°32'15.5") or degrees-decimal with five or more digits after the decimal (example – 42.53764°).

RECEIVED  
JUL 12 2023

OWRD



## Part 4 of 5 – Applicant Information and Signature

### Applicant Information

APPLICANT/BUSINESS NAME <b>Chad Ross – Klamath Falls RV Resort LLC</b>			PHONE NO. <b>509-773-8500</b>	ADDITIONAL CONTACT NO.
ADDRESS <b>5 Legacy Dr.</b>				FAX NO.
CITY <b>Goldendale</b>	STATE <b>WA</b>	ZIP <b>98620</b>	E-MAIL <b>chad@rossmgt.com</b>	
<b>BY PROVIDING AN E-MAIL ADDRESS, CONSENT IS GIVEN TO RECEIVE ALL CORRESPONDENCE FROM THE DEPARTMENT ELECTRONICALLY. COPIES OF THE FINAL ORDER DOCUMENTS WILL ALSO BE MAILED.</b>				

APPLICANT/BUSINESS NAME <b>Robert Stewart – Klamath Cascade Group, LLC</b>			PHONE NO.	ADDITIONAL CONTACT NO.
ADDRESS <b>182 Bisbee St.</b>				FAX NO.
CITY <b>Klamath Falls</b>	STATE <b>OR</b>	ZIP <b>97603</b>	E-MAIL	
<b>BY PROVIDING AN E-MAIL ADDRESS, CONSENT IS GIVEN TO RECEIVE ALL CORRESPONDENCE FROM THE DEPARTMENT ELECTRONICALLY. COPIES OF THE FINAL ORDER DOCUMENTS WILL ALSO BE MAILED.</b>				

**Agent Information** – The agent is authorized to represent the applicant in all matters relating to this application.

AGENT/BUSINESS NAME <b>Adkins Engineering &amp; Surveying, Inc.</b>			PHONE NO. <b>541-884-4666</b>	ADDITIONAL CONTACT NO.
ADDRESS <b>1435 Esplanade Ave.</b>				FAX NO.
CITY <b>Klamath Falls</b>	STATE <b>OR</b>	ZIP <b>97601</b>	E-MAIL <b>dscalas@adkinsengineering.com</b>	
<b>BY PROVIDING AN E-MAIL ADDRESS, CONSENT IS GIVEN TO RECEIVE ALL CORRESPONDENCE FROM THE DEPARTMENT ELECTRONICALLY. COPIES OF THE FINAL ORDER DOCUMENTS WILL ALSO BE MAILED.</b>				

Explain in your own words what you propose to accomplish with this transfer application, and why:  
The applicant is converting the property into an RV resort and is proposing to change the character of use from "Mining and Industrial" to "Primary Irrigation".

The applicant is proposing to transfer 0.12 cubic foot per second to each acre of land being transferred to "Primary Irrigation". 13.69 acres of land within the authorized use boundary for "Mining/Industrial Use" will have its authorized rate transferred to the new "Primary Irrigation" lands.

If you need additional space, continue on a separate piece of paper and attach to the application as "Attachment 1".

### Check One Box

- By signing this application, I understand that, upon receipt of the draft preliminary determination and prior to Department approval of the transfer, I will be required to provide landownership information and evidence that I am authorized to pursue the transfer as identified in OAR 690-380-4010(5); **OR**
- I affirm the applicant is a municipality as defined in ORS 540.510(3)(b) and that the right is in the name of the municipality or a predecessor; **OR**
- I affirm the applicant is an entity with the authority to condemn property and is acquiring by condemnation the property to which the water right proposed for transfer is appurtenant and have supporting documentation.

RECEIVED

JUL 12 2023


14275 -


OWRD

**By my signature below, I confirm that I understand:**

- Prior to Department approval of the transfer application, I may be required to submit payment to the Department for publication of a notice in a newspaper with general circulation in the area where the water right is located, once per week for two consecutive weeks. If more than one qualifying newspaper is available, I suggest publishing the notice in the following newspaper: Herald and News.
- Amendments to the application may only be made in response to the Department's Draft Preliminary Determination (DPD). The applicant will have a period of at least 30 days to amend the application to address any issues identified by the Department in the DPD, or to withdraw the application. Note that amendments may be subject to additional fees, pursuant to ORS 536.050.
- Failure to complete an approved change in place of use and/or change in character of use, will result in loss of the water right (OAR 690-380-6010).
- Refunds may only be granted upon request and, as set forth in ORS 536.050(4)(a), if the Director determines that a refund of all or part of a fee is appropriate in the interests of fairness to the public or necessary to correct an error of the Department.

I (we) affirm that the information contained in this application is true and accurate.



  
Applicant signature

Chad Ross – Owner of Klamath Falls RV Resort LLC  
Print Name (and Title if applicable)

2-27-23  
Date

Is the applicant the sole owner of the land on which the water right, or portion thereof, proposed for transfer is located?  Yes  No\*

*\*If NO, include signatures of all deeded landowners (and mailing and/or e-mail addresses if different than the applicant's) or attach affidavits of consent (and mailing and/or e-mail addresses) from all landowners or individuals/entities to which the water right(s) were conveyed.*

Check the following boxes that apply:

- The applicant is responsible for completion of change(s). Notices and correspondence should continue to be sent to the applicant.
- The receiving landowner will be responsible for completing the proposed change(s) after the final order is issued. Copies of notices and correspondence should be sent to this landowner.
- Both the receiving landowner and applicant will be responsible for completion of change(s). Copies of notices and correspondence should be sent to this landowner and the applicant.

At this time, are the lands in this transfer application in the process of being sold?  Yes  No

If YES, and you know who the new landowner will be, please complete the receiving landowner information table below. If you do not know who the new landowner will be, then a request for assignment will have to be filed for at a later date.

If a property sells, the certificated water right(s) located on the land belong to the new owner, unless a sale agreement or other document states otherwise. For more information see:

[https://www.oregon.gov/owrd/WRDFormsPDF/Transfer\\_Property\\_Transactions.pdf](https://www.oregon.gov/owrd/WRDFormsPDF/Transfer_Property_Transactions.pdf)

RECEIVING LANDOWNER NAME			PHONE NO.	ADDITIONAL CONTACT NO.
ADDRESS				FAX NO.
CITY	STATE	ZIP	E-MAIL	
Describe any special ownership circumstances:				
The confirming Certificate shall be issued in the name of: <input type="checkbox"/> Applicant <input type="checkbox"/> Receiving Landowner				

14275 RECEIVED

JUL 12 2023

**By my signature below, I confirm that I understand:**

- Prior to Department approval of the transfer application, I may be required to submit payment to the Department for publication of a notice in a newspaper with general circulation in the area where the water right is located, once per week for two consecutive weeks. If more than one qualifying newspaper is available, I suggest publishing the notice in the following newspaper: Herald and News.
- Amendments to the application may only be made in response to the Department's Draft Preliminary Determination (DPD). The applicant will have a period of at least 30 days to amend the application to address any issues identified by the Department in the DPD, or to withdraw the application. Note that amendments may be subject to additional fees, pursuant to ORS 536.050.
- Failure to complete an approved change in place of use and/or change in character of use, will result in loss of the water right (OAR 690-380-6010).
- Refunds may only be granted upon request and, as set forth in ORS 536.050(4)(a), if the Director determines that a refund of all or part of a fee is appropriate in the interests of fairness to the public or necessary to correct an error of the Department.

I (we) affirm that the information contained in this application is true and accurate.


RECEIVED

JUL 12 2023

OWRD

6/8/23

Date



Applicant signature

**Robert Stewart – Klamath Cascade Group, LLC**

Print Name (and Title if applicable)

Is the applicant the sole owner of the land on which the water right, or portion thereof, proposed for transfer is located?  Yes  No\*

*\*If NO, include signatures of all deeded landowners (and mailing and/or e-mail addresses if different than the applicant's) or attach affidavits of consent (and mailing and/or e-mail addresses) from all landowners or individuals/entities to which the water right(s) were conveyed.*

Check the following boxes that apply:

- The applicant is responsible for completion of change(s). Notices and correspondence should continue to be sent to the applicant.
- The receiving landowner will be responsible for completing the proposed change(s) after the final order is issued. Copies of notices and correspondence should be sent to this landowner.
- Both the receiving landowner and applicant will be responsible for completion of change(s). Copies of notices and correspondence should be sent to this landowner and the applicant.

At this time, are the lands in this transfer application in the process of being sold?  Yes  No

If YES, and you know who the new landowner will be, please complete the receiving landowner information table below. If you do not know who the new landowner will be, then a request for assignment will have to be filed for at a later date.

If a property sells, the certificated water right(s) located on the land belong to the new owner, unless a sale agreement or other document states otherwise. For more information see:

[https://www.oregon.gov/owrd/WRDFormsPDF/Transfer\\_Property\\_Transactions.pdf](https://www.oregon.gov/owrd/WRDFormsPDF/Transfer_Property_Transactions.pdf)


RECEIVING LANDOWNER NAME		PHONE NO.	ADDITIONAL CONTACT NO.
ADDRESS			FAX NO.
CITY	STATE	ZIP	E-MAIL
Describe any special ownership circumstances:			
The confirming Certificate shall be issued in the name of: <input type="checkbox"/> Applicant <input type="checkbox"/> Receiving Landowner			

Check here if any of the water rights proposed for transfer are or will be located within or served by an irrigation or other water district. (Tip: Complete and attach Supplemental Form D.)

IRRIGATION DISTRICT NAME <b>City of Klamath Falls</b>	ADDRESS <b>500 Klamath Avenue</b>	
CITY <b>Klamath Falls</b>	STATE <b>OR</b>	ZIP <b>97601</b>

Check here if water for any of the rights supplied under a water service agreement or other contract for stored water with a federal agency or other entity.

ENTITY NAME	ADDRESS	
CITY	STATE	ZIP



To meet State Land Use Consistency Requirements, you must list all county, city, municipal corporation, or tribal governments within whose jurisdiction water will be diverted, conveyed or used.

ENTITY NAME <b>City of Klamath Falls Planning Department</b>	ADDRESS <b>500 Klamath Avenue</b>	
CITY <b>Klamath Falls</b>	STATE <b>OR</b>	CITY <b>97601</b>

RECEIVED

JUL 12 2023

14275 -

OWRD

## Part 5 of 5 – Water Right Information

Please use a separate Part 5 for each water right being changed. See instructions on page 6, to copy and paste additional Part 5s, or to add additional rows to tables within the form.

**CERTIFICATE # 93607**

### Description of Water Delivery System

System capacity: **0.26** cubic feet per second (cfs)

Describe the current water delivery system or the system that was in place at some time within the last five years. Include information on the pumps, canals, pipelines, and sprinklers used to divert, convey, and apply the water at the authorized place of use.

**Water is appropriated from POA 1 through a 3" hose for delivering water to trucks for use in a rock pit.**

**Table 1. Location of Authorized and Proposed Point(s) of Diversion (POD) or Appropriation (POA)**

(Note: If the POD/POA name is not specified on the certificate, assign it a name or number here.)

POD/POA Name or Number	Is this POD/POA Authorized on the Certificate or is it Proposed?	If POA, OWRD Well Log ID# (or Well ID Tag # L-___)	Twp		Rng		Sec	¼ ¼		Tax Lot, DLC or Gov't Lot	Measured Distances (from a recognized survey corner)
POA 1	<input checked="" type="checkbox"/> Authorized <input type="checkbox"/> Proposed	KLAM 11660	38	S	9	E	18	NW	SE	707	1410' North & 1870' West from the SE Corner of Section 18.

**Check all type(s) of change(s) proposed below (change "CODES" are provided in parentheses):**

- |  |   |
|--|---|
| <input checked="" type="checkbox"/> Place of Use (POU)                 | <input type="checkbox"/> Supplemental Use to Primary Use (S to P) |
| <input checked="" type="checkbox"/> Character of Use (USE)             | <input type="checkbox"/> Point of Appropriation/Well (POA)        |
| <input type="checkbox"/> Point of Diversion (POD)                      | <input type="checkbox"/> Additional Point of Appropriation (APOA) |
| <input type="checkbox"/> Additional Point of Diversion (APOD)          | <input type="checkbox"/> Substitution (SUB)                       |
| <input type="checkbox"/> Surface Water POD to Ground Water POA (SW/GW) | <input type="checkbox"/> Government Action POD (GOV)              |

**Will all of the proposed changes affect the entire water right?**

- Yes Complete only the Proposed ("to" or "on" lands) section of Table 2 on the next page. Use the "CODES" listed above to describe the proposed changes.
- No Complete all of Table 2 to describe the portion of the water right to be changed.

**RECEIVED**

JUL 12 2023

**OWRD**

14275 -



**For Place of Use or Character of Use Changes**

Are there other water right certificates, water use permits or ground water registrations associated with the “from” or the “to” lands?  Yes  No

If YES, list the certificate, water use permit, or ground water registration numbers: Certificates 87789, 87794, 89500, 90795, 93758, 93759; Application G-17983; Permits G-13109, G-12800; KA 160; LL 1784.

Pursuant to ORS 540.510, any “layered” water use such as an irrigation right that is supplemental to a primary right proposed for transfer must be included in the transfer or be cancelled. Any change to a ground water registration must be filed separately in a ground water registration modification application.

**For Substitution** (ground water supplemental irrigation will be substituted for surface water primary irrigation)

Ground water supplemental Permit or Certificate # \_\_\_\_\_;  
Surface water primary Certificate # \_\_\_\_\_.

**For a change from Supplemental Irrigation Use to Primary Irrigation Use**

Identify the primary certificate to be cancelled. Certificate # \_\_\_\_\_

**For a change in point(s) of appropriation (well(s)) or additional point(s) of appropriation:**

Well log(s) are attached for each authorized and proposed well(s) that are clearly labeled and associated with the corresponding well(s) in Table 1 above and on the accompanying application map.

**Tip:** You may search for well logs on the Department’s web page at:

[http://apps.wrd.state.or.us/apps/gw/well\\_log/Default.aspx](http://apps.wrd.state.or.us/apps/gw/well_log/Default.aspx)

**AND/OR**

Describe the construction of the authorized and proposed well(s) in Table 3 for any wells that do not have a well log. For *proposed wells not yet constructed or built*, provide “a best estimate” for each requested information element in the table. The Department recommends you consult a licensed well driller, geologist, or certified water right examiner to assist with assembling the information necessary to complete Table 3.

**Table 3. Construction of Point(s) of Appropriation**

Any well(s) in this listing must be clearly tied to corresponding well(s) described in Table 1 and shown on the accompanying application map. Failure to provide the information will delay the processing of your transfer application until it is received. The information is necessary for the department to assess whether the proposed well(s) will access the same source aquifer as the authorized point(s) of appropriation (POA). The Department is prohibited by law from approving POA changes that do not access the same source aquifer.

Proposed or Authorized POA Name or Number	Is well already built? (Yes or No)	If an existing well: OWRD Well ID Tag No. L-____	Total well depth	Casing Diameter	Casing Intervals (feet)	Seal depth(s) (intervals)	Perforated or screened intervals (in feet)	Static water level of completed well (in feet)	Source aquifer (sand, gravel, basalt, etc.)	Well -specific rate (cfs or gpm). If less than full rate of water right

RECEIVED

JUL 12 2023

14275 -

OWRD

**ATTACHMENT A**  
**Copy of Certificate 93607**

---

RECEIVED

JUL 12 2023

14275 -

OWRD

STATE OF OREGON  
 COUNTY OF KLAMATH  
 CERTIFICATE OF WATER RIGHT

THIS CERTIFICATE ISSUED TO

KLAMATH CASCADE GROUP LLC  
 PO BOX 7765  
 KLAMATH FALLS OR 97602

confirms the right to the use of water perfected under the terms of Permit G-13586. The amount of water used to which this right is entitled is limited to the amount used beneficially, and shall not exceed the amount specified, or its equivalent in the case of rotation, measured at the point of diversion from the source. The specific limits and conditions of the use are listed below.

APPLICATION FILE NUMBER: G-14718  
 SOURCE OF WATER: A WELL IN THE KLAMATH LAKE BASIN  
 PURPOSE OR USE: MINING AND INDUSTRIAL USE  
 MAXIMUM RATE: 0.18 CUBIC FOOT PER SECOND  
 PERIOD OF USE: YEAR ROUND  
 DATE OF PRIORITY: MARCH 19, 1998

The well is located as follows:

Twp	Rng	Mer	Sec	Q-Q	GLot	Measured Distances
38 S	9 E	WM	18	SW SE	1	1315 FEET NORTH AND 1798 FEET WEST FROM SE CORNER, SECTION 18

A description of the place of use is as follows:

Twp	Rng	Mer	Sec	Q-Q	GLot
38 S	9 E	WM	18	SW SE	1
38 S	9 E	WM	18	SE SE	

RECEIVED

JUL 12 2023

OWRD

**NOTICE OF RIGHT TO PETITION FOR RECONSIDERATION OR JUDICIAL REVIEW**

This is an order in other than a contested case. This order is subject to judicial review under ORS 183.484 and ORS 536.075. Any petition for judicial review must be filed within the 60-day time period specified by ORS 183.484(2). Pursuant to ORS 183.484, ORS 536.075 and OAR 137-004-0080, you may petition for judicial review and petition the Director for reconsideration of this order. A petition for reconsideration may be granted or denied by the Director, and if no action is taken within 60 days following the date the petition was filed, the petition shall be deemed denied. In addition, under ORS 537.260 any person with an application, permit or water right certificate subsequent in priority may jointly or severally contest the issuance of the certificate within three months after issuance of the certificate.

Please use and attach additional pages of Table 2 as needed.  
See page 6 for instructions.

Do you have questions about how to fill-out the tables?  
Contact the Department at 503-986-0900 and ask for Transfer Staff.

**Table 2. Description of Changes to Water Right Certificate # 93607**

List the change proposed for the acreage in each ¼ ¼. If more than one change is proposed, specify the acreage associated with each change.  
If there is more than one POD/POA involved in the proposed changes, specify the acreage associated with each POD/POA.

AUTHORIZED (the "from" or "off" lands) The listing that appears on the certificate BEFORE PROPOSED CHANGES List only that part or portion of the water right that will be changed.											Proposed Changes (see "CODES" from previous page)	PROPOSED (the "to" or "on" lands) The listing as it would appear AFTER PROPOSED CHANGES are made.															
Twp	Rng	Sec	¼	¼	Tax Lot	Gvt Lot or DLC	Acres	Type of USE listed on Certificate	POD(s) or POA(s) (name or number from Table 1)	Priority Date		Twp	Rng	Sec	¼	¼	Tax Lot	Gvt Lot or DLC	Acres	New Type of USE	POD(s)/ POA(s) to be used (from Table 1)	Priority Date					
<b>EXAMPLE</b>																											
2	S	9	E	15	NE	NW	100		15.0	Irrigation	POD #1 POD #2	1901	POU/POD	2	S	9	E	1	NW	NW	500	1	10.0		POD #5	1901	
															2	S	9	E	2	SW	NW	500		5.0		POD #6	1901
38	S	9	E	18	SW	SE	707		4.18	Mining and Industrial	POA 1	1998	USE	38	S	9	E	18	SW	SE	707		4.18	Primary Irrigation	POA 1	1998	
38	S	9	E	18	SW	SE	707		0.81	Mining and Industrial	POA 1	1998	POU/USE	38	S	9	E	18	NW	SE	707		0.81	Primary Irrigation	POA 1	1998	
38	S	9	E	18	SE	SE	707		0.15	Mining and Industrial	POA 1	1998	USE	38	S	9	E	18	SE	SE	707		0.15	Primary Irrigation	POA 1	1998	
38	S	9	E	18	SW	SE	707		9.76	Mining and Industrial	POA 1	1998	USE	38	S	9	E	18	SW	SE	707		9.76	Primary Irrigation	POA 1	1998	
38	S	9	E	18	SE	SE	707		3.93	Mining and Industrial	POA 1	1998	USE	38	S	9	E	18	SE	SE	707		3.93	Primary Irrigation	POA 1	1998	
							TOTAL ACRES:	18.83													TOTAL ACRES:	18.83					

Additional remarks: **4.33 acres out of the total 5.14 acres changing to "Primary Irrigation" use are shown on the transfer map as "from" and "to" lands since the "Mining and Industrial" use boundary overlaps with these acres. 13.69 acres being proposed for "USE" change in SW1/4 SE1/4 and SE1/4 SE1/4 will be transferring the authorized rate for these lands to the proposed 5.14 "Primary Irrigation" lands.**

275-

RECEIVED

JUL 12 2023

OWRD

Measurement, recording and reporting conditions:

- A. The water user shall maintain the meter or other suitable measuring device as approved by the Director in good working order.
- B. The water user shall allow the watermaster access to the meter or measuring device; provided however, where the meter or measuring device is located within a private structure, the watermaster shall request access upon reasonable notice.
- C. The Director may require the water user to keep and maintain a record of the amount (volume) of water used and may require the water user to report water use on a periodic schedule as established by the Director. In addition, the Director may require the water user to report general water use information, the periods of water use and the place and nature of use of water under the right. The Director may provide an opportunity for the water user to submit alternative reporting procedures for review and approval.

If substantial interference with a senior water right occurs due to withdrawal of water from any well listed on this right, then use of water from the well(s) shall be discontinued or reduced and/or the schedule of withdrawal shall be regulated until or unless the Department approves or implements an alternative administrative action to mitigate the interference. The Department encourages junior and senior appropriators to jointly develop plans to mitigate interference.

Use of water under authority of this right may be regulated if analysis of data available after the right is issued discloses that the appropriation will measurably reduce the surface water flows necessary to maintain the free-flowing character of a scenic waterway in quantities necessary for recreation, fish and wildlife in effect as of the priority date of the right, or as those quantities may be subsequently reduced.

This right shall allow groundwater production from no shallower than 100 feet below land surface unless the appropriator can demonstrate that the shallow groundwater production, if any, is from a confined aquifer.

This right does not allow for water to be used for heap leach mining operations.

The water user shall maintain adequate treatment facilities meeting current DEQ requirements to remove sediment before returning the water to the stream.

The well(s) shall be maintained in accordance with the General Standards for the Construction and Maintenance of Water Wells in Oregon. The works shall be equipped with a usable access port, and may also include an air line and pressure gauge adequate to determine the water level elevation in the well at all times.

The Director may require water level or pump test results every ten years.

Failure to comply with any of the provisions of this right may result in action including, but not limited to, restrictions on the use, civil penalties, or cancellation of the right.

This right is for the beneficial use of water without waste. The water user is advised that new regulations may require the use of best practical technologies or conservation practices to achieve this end.


By law, the land use associated with this water use must be in compliance with statewide land-use goals and any local acknowledged land-use plan.

RECEIVED  
JUL 12 2023  
OWRD

The use of water shall be limited when it interferes with any prior surface or ground water rights.

The right to the use of the water for the above purpose is restricted to beneficial use on the place of use described.

Issued FEB 9 2018



Dwight French  
Water Right Services Division Administrator, for  
Thomas M. Byler, Director  
Oregon Water Resources Department

RECEIVED

JUL 12 2023

OWRD

**ATTACHMENT B**  
**Permanent Transfer Application Map**

14275 -

RECEIVED

JUL 12 2023

OWRD

**ATTACHMENT C**  
**Theoretical Pump Capacity Calculations**

---

14275 -

RECEIVED

JUL 12 2023

OWRD



# Pump Capacity Calculation Sheet

using Department designed formula:

Date: 1/9/2023

POA 1

$(hp)(\text{efficiency}) / (\text{lift} + \text{psi head}) = \text{capacity in cfs}$

Efficiency:

Centrifugal = 6.61

Turbine = 7.04

---

## Data Entry (fill in underlined blanks)

---

HP = 7.5  
Efficiency = 7.04 (submersible)  
Lift = 76  
PSI = 50 (assumed)

---

## Results Calculated

---

$(hp)(\text{efficiency}) = 52.8$   
Head based on psi = 127.0  
Total dynamic head = 203.0  
(head + lift)

**Pump Capacity = 0.26 cubic feet per second**

14275-

RECEIVED

JUL 12 2023

OWRD

**ATTACHMENT D**  
**Well Log KLAM 11660**

---

14275 -

RECEIVED

JUL 12 2023

OWRD

STATE OF OREGON  
**WATER WELL REPORT**  
 (as required by ORS 537.765)

*Klamath  
11660*

**RECEIVED**  
 FEB 25 1985

**RECEIVED**

MAR 18 1985

*385/9E-18dc*

WATER RESOURCES DEPT

PLEASE TYPE or PRINT IN INK  
 WATER RESOURCES DEPT

SALEM, OREGON

(for official use only)

**(1) OWNER:**

Name Klamath Pacific Corp.  
 Address 2918 Edison  
 City Klamath Falls, State OR. 97603

**(10) LOCATION OF WELL by legal description:**

County Klamath SW  $\frac{1}{4}$  SE  $\frac{1}{4}$  of Section 18 of Township 38 south Range 9 East WM. (Township is North or South) (Range is East or West)  
 Tax Lot \_\_\_\_\_ Lot \_\_\_\_\_ Block \_\_\_\_\_ Subdivision \_\_\_\_\_

**(2) TYPE OF WORK (check):**

New Well  Deepening  Reconditioning  Abandon   
 If abandonment, describe material and procedure in Item 12.

MAILING ADDRESS OF WELL (or nearest address) Port of Entry Terminal City, Hwy North on 97' Klamath Falls, Oregon

**(3) TYPE OF WELL:**

Rotary Air  Driven   
 Rotary Mud  Dug   
 Bored

**(4) PROPOSED USE (check):**

Domestic  Industrial  Municipal   
 Thermal:  Withdrawal  Reinjection   
 Other:  Piezometric  Grounding  Test

**(11) WATER LEVEL of COMPLETED WELL:**

Depth at which water was first found 140 ft.  
 Static level 76 ft. below land surface. Date 1, 22, 85  
 Artesian pressure \_\_\_\_\_ lbs. per square inch. Date \_\_\_\_\_

**(5) CASING INSTALLED:**

Steel  Plastic   
 Threaded  Welded   
8" Diam. from  $\pm 1$  ft. to 99 ft. Gauge .250  
 \_\_\_\_\_ " Diam. from \_\_\_\_\_ ft. to \_\_\_\_\_ ft. Gauge \_\_\_\_\_

**(12) WELL LOG:**

Diameter of well below casing 8 inch.  
 Depth drilled 249 ft. Depth of completed well 249 ft.  
 Formation: Describe color, texture, grain size and structure of materials; and show thickness and nature of each stratum and aquifer penetrated, with at least one entry for each change of formation. Report each change in position of Static Water Level and indicate principal water-bearing strata.

**LINER INSTALLED:**

NONE Steel  Plastic   
 Threaded  Welded   
 \_\_\_\_\_ " Diam. from \_\_\_\_\_ ft. to \_\_\_\_\_ ft. Gauge \_\_\_\_\_

MATERIAL	From	To	SWL
Yellow clay	0	22	
Brown sandstone	22	27	
Yellow clay	27	80	
Brown sandstone	80	94	
Blue clay	94	115	
Gray claystone	115	140	76'
Gray clay	140	152	
Gray claystone with streaks of coarse black sand		171	76'
Soft brown rock	171	190	76'
Black rock	190	197	
Brown clay stone with streaks of brown sand		223	76'
Brown lava rock	223	245	76'
Brown sandstone	245	249	76'

**(6) PERFORATIONS:**

Perforated?  Yes  No  
 Size of perforations \_\_\_\_\_ in. by \_\_\_\_\_ in.  
 \_\_\_\_\_ perforations from \_\_\_\_\_ ft. to \_\_\_\_\_ ft.  
 \_\_\_\_\_ perforations from \_\_\_\_\_ ft. to \_\_\_\_\_ ft.  
 \_\_\_\_\_ perforations from \_\_\_\_\_ ft. to \_\_\_\_\_ ft.

**(7) SCREENS:**

Well screen installed?  Yes  No  
 Manufacturer's Name \_\_\_\_\_  
 Type \_\_\_\_\_ Model No. \_\_\_\_\_  
 Diam. \_\_\_\_\_ Slot Size \_\_\_\_\_ Set from \_\_\_\_\_ ft. to \_\_\_\_\_ ft.  
 Diam. \_\_\_\_\_ Slot Size \_\_\_\_\_ Set from \_\_\_\_\_ ft. to \_\_\_\_\_ ft.

**(8) WELL TESTS:**

Drawdown is amount water level is lowered below static level  
 Was a pump test made?  Yes  No If yes, by whom? driller  
 id: \_\_\_\_\_ gal./min. with \_\_\_\_\_ ft. drawdown after \_\_\_\_\_ hrs.  
Air 400 GPM with drill stem at 245' 1 hr  
Air test 200 gal./min. with drill stem at 145 ft. 1 hrs.  
 Bailer test \_\_\_\_\_ gal./min. with \_\_\_\_\_ ft. drawdown after \_\_\_\_\_ hrs.  
 Artesian flow \_\_\_\_\_ g.p.m.  
 temperature of water 60 Depth artesian flow encountered \_\_\_\_\_ ft.

**(9) CONSTRUCTION:**

Special standards: Yes  No   
 Well seal—Material used cement and bentonite  
 Well sealed from land surface to 95 ft.  
 Diameter of well bore to bottom of seal 12 in.  
 Diameter of well bore below seal 8 in.  
 Amount of sealing material 26 cement 2 bentonite pounds   
 How was cement grout placed? Pumped from bottom of seal up to the ground surface.  
 Was pump installed? no Type \_\_\_\_\_ HP \_\_\_\_\_ Depth \_\_\_\_\_ ft.  
 Was a drive shoe used?  Yes  No Plugs \_\_\_\_\_ Size: location \_\_\_\_\_ ft.  
 Did any strata contain unusable water?  Yes  No  
 Type of Water? none depth of strata \_\_\_\_\_  
 Method of sealing strata off \_\_\_\_\_  
 Was well gravel packed?  Yes  No Size of gravel: \_\_\_\_\_  
 Gravel placed from none ft. to \_\_\_\_\_ ft.

Date work started 1, 21, 85 /completed 1, 22, 85  
 Date well drilling machine moved off of well 1, 22, 19 85

**(unbonded) Water Well Constructor Certification (if applicable):**

This well was constructed under my direct supervision. Materials used and information reported above are true to my best knowledge and belief.

[Signed] \_\_\_\_\_ Date \_\_\_\_\_, 19 \_\_\_\_\_

**(bonded) Water Well Constructor Certification:**

Bond 20821134 Issued by: Western Surety Co.  
 (number) (Surety Company Name)  
 On behalf of Norm Sevey, Well Drilling, Inc.  
 (type or print name of Water Well Constructor)

This well was drilled under my jurisdiction and this report is true to the best of my knowledge and belief:

(Signed) Norm Sevey  
 (Water Well Constructor)

(Dated) 1, 28, 85

NOTICE TO WATER WELL CONSTRUCTOR  
 The original and first copy of this report are to be filed with the

WATER RESOURCES DEPARTMENT,  
 SALEM, OREGON 97310

SP\*46866-690

*14275*  
 within 30 days from the date of well completion.

**ATTACHMENT E**  
**Evidence of Use Affidavit and Supporting**  
**Documentation**

---

14275 -

RECEIVED

JUL 12 2023

OWRD

# Application for Water Right Transfer

## Evidence of Use Affidavit



Oregon Water Resources Department  
 725 Summer Street NE, Suite A  
 Salem, Oregon 97301-1266  
 (503) 986-0900  
 www.wrd.state.or.us

Please print legibly or type. Be as specific as possible. Attach additional pages if you need more spacing. Supporting documentation must be attached.

State of Oregon )  
 ) ss  
 County of KLAMATH)

I, CHAD ROSS, in my capacity as OWNER,  
 mailing address 5 LEGACY DRIVE, GOLDENDALE, WA 98620  
 telephone number (509)250-2779, being first duly sworn depose and say:

1. My knowledge of the exercise or status of the water right is based on (check one):  
 Personal observation       Professional expertise

2. I attest that:

- Water was used during the previous five years on the entire place of use for Certificate # 93607; OR

My knowledge is specific to the use of water at the following locations within the last five years:

Certificate #	Township	Range	Mer	Sec	¼ ¼	Gov't Lot or DLC	Acres (if applicable)

OR

- Confirming Certificate # \_\_\_\_\_ has been issued within the past five years; OR
- Part or all of the water right was leased instream at some time within the last five years. The instream lease number is: \_\_\_\_\_ (Note: If the entire right proposed for transfer was not leased, additional evidence of use is needed for the portion not leased instream.); OR
- The water right is not subject to forfeiture and documentation that a presumption of forfeiture for non-use would be rebutted under ORS 540.610(2) is attached.
- Water has been used at the actual current point of diversion or appropriation for more than 10 years for Certificate # \_\_\_\_\_ (For Historic POD/POA Transfers)

(continues on reverse side)


RECEIVED  
 JUL 12 2023  
 OWRD

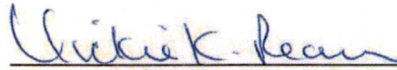
3. The water right was used for: (e.g., crops, pasture, etc.): INDUSTRIAL AND CONSTRUCTION
4. I understand that if I do not attach one or more of the documents shown in the table below to support the above statements, my application will be considered incomplete.

  
 \_\_\_\_\_  
 Signature of Affiant

10/13/2022  
 \_\_\_\_\_  
 Date

Signed and sworn to (or affirmed) before me this 10<sup>th</sup> day of Oct, 2022



  
 \_\_\_\_\_  
 Notary Public for Oregon  
 My Commission Expires: 12/5/2023

Supporting Documents	Examples
<input type="checkbox"/> Copy of a water right certificate that has been issued within the last five years. (not a remaining right certificate)	Copy of <b>confirming</b> water right certificate that shows issue date
<input checked="" type="checkbox"/> Copies of receipts from sales of irrigated crops or for expenditures related to use of water	<ul style="list-style-type: none"> <li>• Power usage records for pumps associated with irrigation use</li> <li>• Fertilizer or seed bills related to irrigated crops</li> <li>• Farmers Co-op sales receipt</li> </ul>
<input type="checkbox"/> Records such as FSA crop reports, irrigation district records, NRCS farm management plan, or records of other water suppliers	<ul style="list-style-type: none"> <li>• District assessment records for water delivered</li> <li>• Crop reports submitted under a federal loan agreement</li> <li>• Beneficial use reports from district</li> <li>• IRS Farm Usage Deduction Report</li> <li>• Agricultural Stabilization Plan</li> <li>• CREP Report</li> </ul>
<input type="checkbox"/> Aerial photos containing sufficient detail to establish location and date of photograph	<p>Multiple photos can be submitted to resolve different areas of a water right.            If the photograph does not print with a "date stamp" or without the source being identified, the date of the photograph and source should be added.</p> <p>Sources for aerial photos:            OSU – <a href="http://www.oregonexplorer.info/imagery">www.oregonexplorer.info/imagery</a>            OWRD – <a href="http://www.wrd.state.or.us">www.wrd.state.or.us</a>            Google Earth – <a href="http://earth.google.com">earth.google.com</a>            TerraServer – <a href="http://www.terra-server.com">www.terra-server.com</a></p>
<input type="checkbox"/> Approved Lease establishing beneficial use within the last 5 years	Copy of instream lease or lease number

RECEIVED

14275 - JUL 12 2023

OWRD

Invoice

Klamath Pump Center, Inc

4000 Hwy 39  
Klamath Falls, OR 97603  
CCB#96655

Date	Invoice #
5/3/2022	2022-159

**PAID**  
05/12/2022

Bill To
RJourney RV Park 5 Legacy Dr Goldendale, WA 98620

Ship To


P.O. Number	Terms	Rep	Ship	Via	F.O.B.	Project
	Due on receipt	PT	5/3/2022	RCB		
Quantity	Item Code	Description			Price Each	Amount
1	Part	Goulds 65L 7.5 HP Pump End, Hitachi 7.5 HP Motor 230V 3 Phase			4,449.00	4,449.00
1	Part	Yaskawa 230V VFD			2,437.50	2,437.50
1	Part	Pressure Transducer			263.00	263.00
1	Part	3W Shielded Cord			43.20	43.20
1	Part	2" x 3" Hex Bushing			4.40	4.40
200	Part	2" Sch 120 PVC Pipe w S/S Couplings			6.50	1,300.00
210	Part	#8 Flat Jacket Wire			3.50	735.00
1	Part	2" Check Valve			192.00	192.00
1	Part	2" Pitless Adapter			416.00	416.00
14	Commercial	Labor Hours-remove old pump, install new pump system			250.00	3,500.00
1	Service	Generator Rental			114.25	114.25
<b>Total</b>						\$13,454.35

RECEIVED

14275 -

JUL 12 2023

OWRD



RECEIVED

JUL 12 2023

OWRD

14275 -





14275 -

RECEIVED

JUL 12 2023

OWRD



14275-

RECEIVED

JUL 12 2023

OWRD

**ATTACHMENT F**  
**Land Use Information Form**

---

14275 -

RECEIVED

JUL 12 2023

OWRD

# Land Use Information Form



Oregon Water Resources Department  
725 Summer Street NE, Suite A  
Salem, Oregon 97301-1266  
(503) 986-0900  
[www.oregon.gov/OWRD](http://www.oregon.gov/OWRD)

## NOTE TO APPLICANTS

In order for your application to be processed by the Water Resources Department (WRD), this Land Use Information Form must be completed by a local government planning official in the jurisdiction(s) where your water right will be used and developed. The planning official may choose to complete the form while you wait, or return the receipt stub to you. Applications received by WRD without the Land Use Form or the receipt stub will be returned to you. Please be aware that your application will not be approved without land use approval.

**This form is NOT required if:**

- 1) Water is to be diverted, conveyed, and/or used only on federal lands; **OR**
- 2) The application is for a water right transfer, allocation of conserved water, exchange, permit amendment, or ground water registration modification, and **all** of the following apply:
  - a) The existing and proposed water use is located entirely within lands zoned for exclusive farm-use or within an irrigation district;
  - b) The application involves a change in place of use only;
  - c) The change does not involve the placement or modification of structures, including but not limited to water diversion, impoundment, distribution facilities, water wells and well houses; and
  - d) The application involves irrigation water uses only.

## NOTE TO LOCAL GOVERNMENTS

The person presenting the attached Land Use Information Form is applying for or modifying a water right. The Water Resources Department (WRD) requires its applicants to obtain land-use information to be sure the water rights do not result in land uses that are incompatible with your comprehensive plan. Please complete the form or detach the receipt stub and return it to the applicant for inclusion in their water right application. You will receive notice once the applicant formally submits his or her request to the WRD. The notice will give more information about WRD's water rights process and provide additional comment opportunities. You will have 30 days from the date of the notice to complete the land-use form and return it to the WRD. If no land-use information is received from you within that 30-day period, the WRD may presume the land use associated with the proposed water right is compatible with your comprehensive plan. Your attention to this request for information is greatly appreciated by the Water Resources Department. If you have any questions concerning this form, please contact the WRD's Customer Service Group at 503-986-0801.

RECEIVED

JUL 12 2023

14275 -

OWRD

WR / FS

# Land Use Information Form

Applicant(s): Chad Ross – Klamath Falls RV Resort LLC

Mailing Address: 5 Legacy Dr.

City: Goldendale State: WA Zip Code: 98620 Daytime Phone: 509-773-8500

## A. Land and Location

Please include the following information for all tax lots where water will be diverted (taken from its source), conveyed (transported), and/or used or developed. Applicants for municipal use, or irrigation uses within irrigation districts may substitute existing and proposed service-area boundaries for the tax-lot information requested below.

Township	Range	Section	¼ ¼	Tax Lot #	Plan Designation (e.g., Rural Residential/RR-5)	Water to be:	Proposed Land Use:
<u>38S</u>	<u>9E</u>	<u>18</u>	<u>SW SE</u>	<u>707</u>	<u>General Commercial</u>	<input type="checkbox"/> Diverted <input checked="" type="checkbox"/> Conveyed <input checked="" type="checkbox"/> Used	<u>Primary Irrigation</u>
<u>38S</u>	<u>9E</u>	<u>18</u>	<u>NW SE</u>	<u>707</u>	<u>General Commercial</u>	<input checked="" type="checkbox"/> Diverted <input checked="" type="checkbox"/> Conveyed <input checked="" type="checkbox"/> Used	<u>Primary Irrigation</u>
<u>38S</u>	<u>9E</u>	<u>18</u>	<u>SE SE</u>	<u>707</u>	<u>General Commercial</u>	<input type="checkbox"/> Diverted <input checked="" type="checkbox"/> Conveyed <input checked="" type="checkbox"/> Used	<u>Primary Irrigation</u>

List all counties and cities where water is proposed to be diverted, conveyed, and/or used or developed:

Klamath Falls, Klamath County, Oregon

## B. Description of Proposed Use

Type of application to be filed with the Water Resources Department:

- Permit to Use or Store Water   
  Water Right Transfer   
  Permit Amendment or Ground Water Registration Modification  
 Limited Water Use License   
  Allocation of Conserved Water   
  Exchange of Water

Source of water:  Reservoir/Pond   
 Ground Water   
 Surface Water (name) \_\_\_\_\_

Estimated quantity of water needed: 0.18  cubic feet per second   
 gallons per minute   
 acre-feet

Intended use of water:  Irrigation   
 Commercial   
 Industrial   
 Domestic for \_\_\_\_\_ household(s)  
 Municipal   
 Quasi-Municipal   
 Instream   
 Other \_\_\_\_\_

Briefly describe:

The applicant is converting the property into an RV resort and is proposing to change the character of use from "Mining and Industrial" to "Primary Irrigation".

**Note to applicant:** If the Land Use Information Form cannot be completed while you wait, please have a local government representative sign the receipt at the bottom of the next page and include it with the application filed with the Water Resources Department.

See bottom of Page 3. →

## For Local Government Use Only

The following section must be completed by a planning official from each county and city listed unless the project will be located entirely within the city limits. In that case, only the city planning agency must complete this form. This deals only with the local land-use plan. Do not include approval for activities such as building or grading permits.


**Please check the appropriate box below and provide the requested information**

- Land uses to be served by the proposed water uses (including proposed construction) are allowed outright or are not regulated by your comprehensive plan. Cite applicable ordinance section(s):
- Land uses to be served by the proposed water uses (including proposed construction) involve discretionary land-use approvals as listed in the table below. (Please attach documentation of applicable land-use approvals which have already been obtained. Record of Action/land-use decision and accompanying findings are sufficient.) **If approvals have been obtained but all appeal periods have not ended, check "Being pursued."**

Type of Land-Use Approval Needed (e.g., plan amendments, rezones, conditional-use permits, etc.)	Cite Most Significant, Applicable Plan Policies & Ordinance Section References	Land-Use Approval:	
Conditional Use Permit (CUP)	Reviewed against Community Development Ordinance (CDO) Sections 11.100 - 11.120	<input checked="" type="checkbox"/> Obtained <input type="checkbox"/> Denied	<input type="checkbox"/> Being Pursued <input type="checkbox"/> Not Being Pursued
		<input type="checkbox"/> Obtained <input type="checkbox"/> Denied	<input type="checkbox"/> Being Pursued <input type="checkbox"/> Not Being Pursued
		<input type="checkbox"/> Obtained <input type="checkbox"/> Denied	<input type="checkbox"/> Being Pursued <input type="checkbox"/> Not Being Pursued
		<input type="checkbox"/> Obtained <input type="checkbox"/> Denied	<input type="checkbox"/> Being Pursued <input type="checkbox"/> Not Being Pursued
		<input type="checkbox"/> Obtained <input type="checkbox"/> Denied	<input type="checkbox"/> Being Pursued <input type="checkbox"/> Not Being Pursued

Local governments are invited to express special land-use concerns or make recommendations to the Water Resources Department regarding this proposed use of water below, or on a separate sheet.

Name: Joseph Wall Title: Planning Manager

Signature:  Phone: 541-883-5272 Date: 1/17/23

Government Entity: City of Klamath Falls, OR

**Note to local government representative:** Please complete this form or sign the receipt below and return it to the applicant. If you sign the receipt, you will have 30 days from the Water Resources Department's notice date to return the completed Land Use Information Form or WRD may presume the land use associated with the proposed use of water is compatible with local comprehensive plans.



**Receipt for Request for Land Use Information**

Applicant name: \_\_\_\_\_

City or County: \_\_\_\_\_ Staff contact: \_\_\_\_\_

Signature: \_\_\_\_\_ Phone: \_\_\_\_\_ Date: \_\_\_\_\_

# **ATTACHMENT G**

## **Ownership Update**

---

**RECEIVED**

**JUL 12 2023**

**OWRD**

14275 -



Oregon Water Resources Department  
 725 Summer Street NE, Suite A  
 Salem, Oregon 97301  
 (503) 986-0900  
 www.oregon.gov/OWRD

# Ownership Update for Certificated Rights Only


## NO FEES ARE REQUIRED TO SUBMIT THIS FORM

**NOTICE:** A certificate of water right typically stays with the land. To track water right ownership, the Department requests that this form be submitted to the Department. **To update multiple rights, a separate form is required for each right.** If you have any questions about this form, please contact your local watermaster, or call the Water Resources Department at (503) 986-0900.

Note: Use the assignment form to change ownership on pending applications, permits, transfers, groundwater registrations, or limited licenses.

Current Landowner Information				
Name:	Klamath Falls RV Resort LLC			
Mailing Address:	5 Legacy Dr.			
City:	Goldendale	State:	WA	Zip: 98620
Phone:	509-773-8500	Email:	chad@rossmgt.com	

Property Information				
County:	Klamath	Township:	38S	Range: 9E
Section:	18			
Tax Lot #:	707			
Street Address of Water Right:	221 Dan O'Brien Way, Klamath Falls, OR 97601			
Water Right Information				
Application:	G-14718			
Permit:	G-13586			
Certificate:	93607			
Are all the lands associated with this water right owned by the requestor?	<input type="checkbox"/>	Yes	<input checked="" type="checkbox"/>	No
(If no, include a map showing the portion of the water right involved)				

Signature and Date	
Name of individual completing form:	Chad Ross
Phone or email:	509-250-2779
Signature of requestor:	
Date:	2-21-23

The Department does not change names on water right certificates. This form will be placed in the file for future reference only. If mailed, the Department will not provide acknowledgment of receipt.

This form can be mailed to the address above or sent by email to [wrd\\_dl\\_customerservice@water.oregon.gov](mailto:wrd_dl_customerservice@water.oregon.gov)



**ATTACHMENT H**  
**Supplemental Form D**

---

RECEIVED

JUL 12 2023

OWRD

14275 -

# Supplemental Form D

## Water Right Transfers Within the Boundaries of or Served by an Irrigation District or other Water Supplier (Association, Ditch Co., etc.)

[For transfers submitted under OAR Chapter 690 Division 380]



**Oregon Water Resources Department**  
 725 Summer Street NE, Suite A  
 Salem, Oregon 97301-1266  
 503-986-0900  
 www.oregon.gov/OWRD

The Department requires non-district applicants to communicate with districts/water suppliers during the planning and preparation of transfer applications involving water rights having a point of diversion or appropriation (POD/POA) or place of use (POU) served by or located within the boundaries of an irrigation district, or other type of water supplier to which assessments are paid. In some cases consent will be required from the district or water supplier.

This form must be included with any transfer application that involves rights served by or located within the boundaries of a district or other type of water supplier.

### 1. APPLICANT INFORMATION

NAME CHAD ROSS			PHONE (HM)
PHONE (WK) 509-773-8500	CELL 509-250-2779	FAX	
ADDRESS 5 LEGACY DR.			
CITY GOLDENDALE	STATE WA	ZIP 98620	E-MAIL** CHAD@ROSSMGT.COM

### 2. DISTRICT or WATER SUPPLIER INFORMATION

DISTRICT/WATER SUPPLIER NAME CITY OF KLAMATH FALLS			PHONE (HM)
PHONE (WK) 541-883-5316	CELL	FAX	
ADDRESS 500 KLAMATH AVENUE			
CITY KLAMATH FALLS	STATE OR	ZIP 97601	E-MAIL** CITYPUBLICWORKS@KLAMATHFALLS.CITY

\*\* By providing an e-mail address, the applicant and/or the district/water supplier consents to receive all correspondence from the Department electronically. Copies of final order documents will also be mailed.

### 3. WATER RIGHTS ISSUED IN THE NAME OF, or LOCATED WITHIN, or SERVED BY AN IRRIGATION DISTRICT, OTHER DISTRICT, OR WATER SUPPLIER

a. List the water right(s) involved in this transfer:

	Application/ Decree	Permit / Previous Transfer	Certificate	Is the water right in the name of a district, water supplier, or BOR*?
1.	G-14718	G-13586	93607	YES <input type="checkbox"/>
2.				YES <input type="checkbox"/>
3.				YES <input type="checkbox"/>

Attach additional pages for additional water rights if necessary.

\*Bureau of Reclamation

14275 -

RECEIVED

JUL 12 2023

OWRD

b. Determine a district's/water supplier's connection to your points of diversion (POD) or appropriation (POA) and places of use (POU). [You may need to consult with your district/water supplier.]

**CURRENT ASSOCIATIONS** Please answer the following "yes" or "no" questions:

YES  NO  One or more of the current POD(s) / POA(s) involved in the transfer are served by a district/water supplier or rely on BOR water.

YES  NO  All or a portion of the current POU involved in this proposed transfer receives water for either primary or supplemental irrigation from the district/water supplier; i.e., the POU is currently layered with a district or BOR water supplied water right(s).

**PROPOSED ASSOCIATIONS** Please answer the following "yes" or "no" questions:

YES  NO  One or more of the proposed POD(s) / POA(s) involved in the transfer are currently served or will be served by a district/water supplier if the transfer is approved, or rely on BOR water.

YES  NO  All or a portion of the proposed POU involved in this proposed transfer currently receives or will receive either primary or supplemental irrigation from the district/water supplier; i.e., the POU will be layered with a district/water supplier or BOR water supplied water right(s).


**COMMENTS OR ADDITIONAL INFORMATION - THE CURRENT AND PROPOSED AUTHORIZED PLACES OF USE FOR CERTIFICATE 93607 ARE LAYERED WITH WATER RIGHTS AUTHORIZED FOR MUNICIPAL USE OWNED BY THE CITY OF KLAMATH FALLS.**

**4. APPLICANT'S SIGNATURE**

(1) I certify that I have notified the district/water supplier about the proposed water right transfer application by [check one]:

email,  phone,  postal mail,  in person, or  other (please specify) \_\_\_\_\_

(2) I certify that to the best of my knowledge the information contained in this Supplemental Form D is true and accurate.

  
Applicant Signature

CHAD ROSS  
Name (print)

2-24-23  
Date

**5. (WHEN REQUIRED) DISTRICT or WATER SUPPLIER CONSENT TO THE PROPOSED WATER RIGHT TRANSFER**

District Manager or Water Supplier consent is required if any box on this form is marked "YES."

The district/water supplier certifies the following:

(1) The district/water supplier has reviewed the applicant's proposed water right transfer application and maps; and

(2) The district/water supplier consents to the proposed water right transfer application.

YES  NO  After proof of completion, the confirming water right certificate is to remain in the name of the U.S. Bureau of Reclamation or the district/water supplier.

YES  NO  The district/water supplier will be responsible for submitting the claim of beneficial use prepared by a Certified Water Rights Examiner (CWRE).

  
Signature of District Manager /Water Supplier

Robert West, Manager  
Name (print), Title



1/24/2023  
Date

14275 -

RECEIVED

JUL 12 2023

OWRD



Date Received (Date Stamp Here)

### OWRD Over-the-Counter Submission Receipt

Applicant Name(s) & Address: Chad Ross - K Falls RV Resort LLC  
5 Legacy Dr. Goldendale WA 98620

Transaction Type: Transfer

Fees Received: \$ 2450.00

Cash     Check;    Check No. 8746  
Name(s) on Check: Payguard

Thank you for your submission. Oregon Water Resources Department (Department) staff will review your submittal as soon as possible.

If your submission is determined to be complete, you will receive a receipt for the fees paid and an acknowledgement letter stating your submittal is complete.

If determined to be incomplete, your submission and the accompanying fees will be returned with an explanation of deficiencies that must be addressed in order for the submittal to be accepted.

If you have any questions, please feel free to contact the Department's Customer Service staff at 503-986-0801 or 503-986-0810.



Sincerely,  
OWRD Customer Service Staff

Submission received by: Corie Lovrien  
(Name of OWRD staff)

14275 -

Instructions for OWRD staff:

- Complete this Submission Receipt and make two (2) copies. Place one copy with the check/cash; and place the other copy with the submission (i.e., the application or other document).
- Date-stamp all pages. (NOTE: Do not stamp check.)
- Give this original Submission Receipt to the applicant.
- Record Submission Receipt information on the "RECEIVED OVER THE COUNTER" log sheet.
- Fold and put one copy of the Submission Receipt with check/cash into the Safe slot. Place the other copy of the Submission Receipt with submission (application/other document) in the top drawer of filing cabinet.



Date Received (Date Stamp Here)

## OWRD Over-the-Counter Submission Receipt

Applicant Name(s) & Address: Chad Ross - K Falls RV Resort LLC  
5 Legacy Dr. Goldendale WA 98620

Transaction Type: Transfer

Fees Received: \$ 2450.00

Cash  Check; Check No. 8746  
Name(s) on Check: Payguard

Thank you for your submission. Oregon Water Resources Department (Department) staff will review your submittal as soon as possible.

If your submission is determined to be complete, you will receive a receipt for the fees paid and an acknowledgement letter stating your submittal is complete.

If determined to be incomplete, your submission and the accompanying fees will be returned with an explanation of deficiencies that must be addressed in order for the submittal to be accepted.

If you have any questions, please feel free to contact the Department's Customer Service staff at 503-986-0801 or 503-986-0810.

Sincerely,  
OWRD Customer Service Staff

Submission received by: Corie Lovrien 14275 -  
(Name of OWRD staff)

### Instructions for OWRD staff:

- Complete this Submission Receipt and make two (2) copies. Place one copy with the check/cash; and place the other copy with the submission (i.e., the application or other document).
- Date-stamp all pages. (NOTE: Do not stamp check.)
- Give this original Submission Receipt to the applicant.
- Record Submission Receipt information on the "RECEIVED OVER THE COUNTER" log sheet.
- Fold and put one copy of the Submission Receipt with check/cash into the Safe slot. Place the other copy of the Submission Receipt with submission (application/other document) in the top drawer of filing cabinet.

# Permanent Transfer Application Checklist

Check the Certificates in WRIS

Transfer # T-14275

Checked by <u>  Dante  </u> Date <u>  7/13/2023  </u>	Type of Change(s) Proposed: <b>NO other changes allowed other than those listed</b>		
Fee Received: <b>\$2450</b>	<input checked="" type="checkbox"/> POU <input type="checkbox"/> POD <input type="checkbox"/> APOD <input type="checkbox"/> POA <input type="checkbox"/> APOA <input checked="" type="checkbox"/> USE		
Calculated Fee: <b>\$2450</b>	<table style="width: 100%; border: none;"> <tr> <td style="width: 70%; background-color: #cccccc;"></td> <td style="border: none; padding-left: 10px;">                             How many rights to be Transferred?  <b>1</b> </td> </tr> </table>		How many rights to be Transferred? <b>1</b>
	How many rights to be Transferred? <b>1</b>		
Deficiencies and Observations: Watch for layering, transfer map is super busy, Supplemental Form D filled out, Work with Ann	Certificate #(s) <b>93607</b>		

If OK, check box; if not, fill in.

- 1. Is the applicant information complete? Have all the applicants listed at the top of the page signed at the bottom?  
 If not, what is missing? Whose signature is missing? \_\_\_\_\_
- 2. Has the applicant indicated that the place of use is in or near an irrigation district? Have they included a Form D?  N/A.  
 Name of the District \_\_\_\_\_ City of Klamath Falls \_\_\_\_\_
- 3. Part 5 of application, has the applicant completed the entire page and does the information match the description of the explanation of the reasons on Part 4 of the application?  
 If not, you may need to contact the applicant or agent? \_\_\_\_\_
- 4. For multiple certificates, do each of the certificates listed on Application Page 1 have their own separate completed Part 5 tables 1 & 2? (*compare with OAR 690-380-3220-may need to return*)  
 If no, which certificates are missing a separate Part 5, tables 1 & 2? \_\_\_\_\_
- 5. Has the map been completed and signed by a CWRE? Does the map meet the requirements?  
 If not, what is missing? \_\_\_\_\_. Map waiver included?
- 6. If a change in point of appropriation, have the well logs been included?  N/A.
- 7. If a change in place of use within Umatilla County, have the applicant(s) provided a Supplemental Form U?  N/A.
- 8. Has applicant filled out the Minimum Requirements Checklist (Part 1 of 5)? Is the application complete? If not, what is missing (check Evidence of Use and Land Use)? \_\_\_\_\_  
 \_\_\_\_\_
- 9. If all boxes on this checklist are checked (with no remaining deficiencies identified), accept the application. Put this check sheet in the transfer folder.

OR:

- This application is deficient, and **CANNOT** be accepted.  
 It should be returned and the **deficiencies listed in the "staff" section at the bottom of Application Page 1**, unless the applicant or agent can resolve the deficiencies within 2-3 days.

14275 -

**Actions taken:**

\_\_\_\_\_ date \_\_\_\_\_

## Permanent Transfer Application Checklist

FEE WORKSHEET for PERMANENT TRANSFER (except Substitution)			
1	Base Fee (includes one type of change to one water right for up to 1 cfs)	1	\$1,360
	Types of change proposed: <input type="checkbox"/> Place of Use <input type="checkbox"/> Character of Use <input type="checkbox"/> Point of Diversion/Appropriation Number of above boxes checked = _____ (2a) Subtract 1 from the number in line 2a = _____ (2b) <i>If only one change, this will be 0</i>		
2	Multiply line 2b by \$930 and enter » » » » » » » » » » » » » » » » » »	2	0
	Number of water rights included in transfer _____ (3a) Subtract 1 from the number in 3a above: _____ (3b) <i>If only one water right this will be 0</i>		
3	Multiply line 3b by \$520 and enter » » » » » » » » » » » » » » » » » »	3	0
	Do you propose to add or change a well, or change from a surface water POD to a well? <input type="checkbox"/> No: enter 0 » <input type="checkbox"/> Yes: enter \$410 »		
4		4	0
	Do you propose to change the place of use or character of use? <input type="checkbox"/> No: enter 0 on line 5 » <input type="checkbox"/> Yes: enter the cfs for the portions of the rights to be transferred (see example below*): _____ (5a) Subtract 1.0 from the number in 5a above: _____ (5b) If 5b is 0 or less, enter 0 on line 5 » » » » » » » » » » » » » » » » » » If 5b is greater than 0, round up to the nearest whole number: _____ (5c) and multiply 5c by \$350, then enter on line 5 » » » » » » » » » »		
5		5	0
6	Add entries on lines 1 through 5 above » » » » » » » » » » Subtotal:	6	0
	Is this transfer: <input type="checkbox"/> necessary to complete a project funded by the Oregon Watershed Enhancement Board (OWEB) under ORS 541.932? <input type="checkbox"/> endorsed in writing by ODFW as a change that will result in a net benefit to fish and wildlife habitat? If one or more boxes is checked, multiply line 6 by 0.5 and enter on line 7 »		
7	If no box is applicable, enter 0 on line 7 » » » » » » » » » » » » » » » » » »	7	0
8	Subtract line 7 from line 6 » » » » » » » » » » » » » » » » » » <b>Transfer Fee:</b>	<b>8</b>	