

Application for Permanent Water Right Transfer



Oregon Water Resources Department
 725 Summer Street NE, Suite A
 Salem, Oregon 97301-1266
 (503) 986-0900
 www.oregon.gov/OWRD

Part 1 of 5 – Minimum Requirements Checklist

This transfer application will be returned if Parts 1 through 5 and all required attachments are not completed and included.
 For questions, please call (503) 986-0900, and ask for Transfer Section.

Check all items included with this application. (N/A = Not Applicable)

- Part 1 – Completed Minimum Requirements Checklist.
- Part 2 – Completed Transfer Application Map Checklist.
- Part 3 – Application Fee, payable by check to the Oregon Water Resources Department, and completed Fee Worksheet, page 3. Try the new online fee calculator at:
- Part 4 – Completed Applicant Information and Signature.
- Part 5 – Information about Water Rights to be Transferred: **How many water rights are to be transferred? 1 List them here: 50481**
 Please include a separate Part 5 for each water right. (See instructions on page 6)
NOTE: A separate transfer application is required for each water right unless the criteria in OAR 690-380-3220 are met.

RECEIVED
 JUL 12 2023

Attachments:

- Completed Transfer Application Map.
- Completed Evidence of Use Affidavit and supporting documentation.
- N/A Affidavit(s) of Consent from Landowner(s) (if the applicant does not own the land the water right is on.)
- N/A Supplemental Form D – For water rights served by or issued in the name of an irrigation district. Complete when the transfer applicant is not the irrigation district.
- N/A Oregon Water Resources Department’s Land Use Information Form with approval and signature from each local land use authority in which water is to be diverted, conveyed, and/or used. Not required if water is to be diverted, conveyed, and/or used only on federal lands or if all of the following apply: a) a change in place of use only, b) no structural changes, c) the use of water is for irrigation only, and d) the use is located within an irrigation district or an exclusive farm use zone.
- N/A Water Well Report/Well Log for changes in point(s) of appropriation (well(s)) or additional point(s) of appropriation.
- N/A Geologist Report for a change from a surface water point of diversion to a ground water point of appropriation (well), if the proposed well is more than 500’ from the surface water source and more than 1000’ upstream or downstream from the point of diversion. See OAR 690-380-2130 for requirements and applicability.

OWRD

(For Staff Use Only)

WE ARE RETURNING YOUR APPLICATION FOR THE FOLLOWING REASON(S):

<input type="checkbox"/> Application fee not enclosed/insufficient	<input type="checkbox"/> Map not included or incomplete
<input type="checkbox"/> Land Use Form not enclosed or incomplete	<input type="checkbox"/> Evidence of Use Form not enclosed or incomplete
<input type="checkbox"/> Additional signature(s) required	<input type="checkbox"/> Part _____ is incomplete

Other/Explanation _____

Staff: _____ 503- _____ Date: ____/____/____

Part 2 of 5 – Transfer Application Map

Your transfer application will be returned if any of the map requirements listed below are not met.

Please be sure that the transfer application map you submit includes all the required items and matches the existing water right map. Check all boxes that apply.

- N/A Certified Water Right Examiner (CWRE) Stamp and Original Signature. For a list of CWREs, see [redacted]. CWRE stamp and signature are not required for substitutions.
- N/A If **more than three** water rights are involved, separate maps are needed for each water right.
- Permanent quality printed with dark ink on good quality paper.
- The size of the map can be 8½ x 11 inches, 8½ x 14 inches, 11 x 17 inches, or up to 30 x 30 inches. For 30 x 30 inch maps, one extra copy is required.
- A north arrow, a legend, and scale.
- The scale of the map must be: 1 inch = 400 feet, 1 inch = 1,320 feet, the scale of the Final Proof/Claim of Beneficial Use Map (the map used when the permit was certificated), the scale of the county assessor map if the scale is not smaller than 1 inch = 1,320 feet, or a scale that has been pre-approved by the Department.
- Township, Range, Section, ¼ ¼, DLC, Government Lot, and other recognized public land survey lines.
- Tax lot boundaries (property lines) are required. Tax lot numbers are recommended.
- Major physical features including rivers and creeks showing direction of flow, lakes and reservoirs, roads, and railroads.
- Major water delivery system features from the point(s) of diversion/appropriation such as main pipelines, canals, and ditches.
- Existing place of use that includes separate hachuring for each water right, priority date, and use including number of acres in each quarter-quarter section, government lot, or in each quarter-quarter section as projected within government lots, donation land claims, or other recognized public land survey subdivisions. If less than the entirety of the water right is being changed, a separate hachuring is needed for lands left unchanged.
- N/A Proposed place of use that includes separate hachuring for each water right, priority date, and use including number of acres in each quarter-quarter section, government lot, or in each quarter-quarter section as projected within government lots, donation land claims, or other recognized public land survey subdivisions.
- Existing point(s) of diversion or well(s) with distance and bearing or coordinates from a recognized survey corner. This information can be found in your water right certificate or permit.
- N/A If you are proposing a change in point(s) of diversion or well(s), show the proposed location and label it clearly with distance and bearing or coordinates. If GPS coordinates are used, latitude-longitude coordinates may be expressed as either degrees-minutes-seconds with at least one digit after the decimal (example – 42°32'15.5") or degrees-decimal with five or more digits after the decimal (example – 42.53764°).

RECEIVED
JUL 12 2023

OWRD

Part 4 of 5 – Applicant Information and Signature

Applicant Information

APPLICANT/BUSINESS NAME Delbert E. Blanchard		PHONE NO. 503-423-7512	ADDITIONAL CONTACT NO. NA
ADDRESS 6639 South Myrtle Road			FAX NO. NA
CITY Myrtle Creek	STATE OR	ZIP 97457	E-MAIL del@myrtlecreekfarm.com
BY PROVIDING AN E-MAIL ADDRESS, CONSENT IS GIVEN TO RECEIVE ALL CORRESPONDENCE FROM THE DEPARTMENT ELECTRONICALLY. COPIES OF THE FINAL ORDER DOCUMENTS WILL ALSO BE MAILED.			

Agent Information – The agent is authorized to represent the applicant in all matters relating to this application.

AGENT/BUSINESS NAME Nathan Reed		PHONE NO. 541-784-7191	ADDITIONAL CONTACT NO. NA
ADDRESS 157 West Bodie Street			FAX NO. NA
CITY Roseburg	STATE OR	ZIP 97471	E-MAIL nreed68@hotmail.com
BY PROVIDING AN E-MAIL ADDRESS, CONSENT IS GIVEN TO RECEIVE ALL CORRESPONDENCE FROM THE DEPARTMENT ELECTRONICALLY. COPIES OF THE FINAL ORDER DOCUMENTS WILL ALSO BE MAILED.			

Explain in your own words what you propose to accomplish with this transfer application, and why:
Transfer an acre of Certificate 50481 from the south boundary of the SWNW and SENW place of use, and place on the North side of South Myrtle Creek. Will be using the same POD.

If you need additional space, continue on a separate piece of paper and attach to the application as "Attachment 1".

Check One Box

- By signing this application, I understand that, upon receipt of the draft preliminary determination and prior to Department approval of the transfer, I will be required to provide landownership information and evidence that I am authorized to pursue the transfer as identified in OAR 690-380-4010(5); **OR**
- I affirm the applicant is a municipality as defined in ORS 540.510(3)(b) and that the right is in the name of the municipality or a predecessor; **OR**
- I affirm the applicant is an entity with the authority to condemn property and is acquiring by condemnation the property to which the water right proposed for transfer is appurtenant and have supporting documentation.

RECEIVED

JUL 12 2023

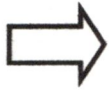
OWRD

JUL 12 2023

By my signature below, I confirm that I understand:

- Prior to Department approval of the transfer application, I may be required to submit payment to the Department for publication of a notice in a newspaper with general circulation in the area where the water right is located, once per week for two consecutive weeks. If more than one qualifying newspaper is available, I suggest publishing the notice in the following newspaper: News Review.
- Amendments to the application may only be made in response to the Department's Draft Preliminary Determination (DPD). The applicant will have a period of at least 30 days to amend the application to address any issues identified by the Department in the DPD, or to withdraw the application. Note that amendments may be subject to additional fees, pursuant to ORS 536.050.
- Failure to complete an approved change in place of use and/or change in character of use, will result in loss of the water right (OAR 690-380-6010).
- Refunds may only be granted upon request and, as set forth in ORS 536.050(4)(a), if the Director determines that a refund of all or part of a fee is appropriate in the interests of fairness to the public or necessary to correct an error of the Department.

I (we) affirm that the information contained in this application is true and accurate.



[Signature]
Applicant signature

Delbert Blanchard
Print Name (and Title if applicable)

6/17/2023
Date

Applicant signature

Print Name (and Title if applicable)

Date

Is the applicant the sole owner of the land on which the water right, or portion thereof, proposed for transfer is located? Yes No*

**If NO, include signatures of all deeded landowners (and mailing and/or e-mail addresses if different than the applicant's) or attach affidavits of consent (and mailing and/or e-mail addresses) from all landowners or individuals/entities to which the water right(s) were conveyed.*

Check the following boxes that apply:

- The applicant is responsible for completion of change(s). Notices and correspondence should continue to be sent to the applicant.
- The receiving landowner will be responsible for completing the proposed change(s) after the final order is issued. Copies of notices and correspondence should be sent to this landowner.
- Both the receiving landowner and applicant will be responsible for completion of change(s). Copies of notices and correspondence should be sent to this landowner and the applicant.

At this time, are the lands in this transfer application in the process of being sold? Yes No

If YES, and you know who the new landowner will be, please complete the receiving landowner information table below. If you do not know who the new landowner will be, then a request for assignment will have to be filed for at a later date.

If a property sells, the certificated water right(s) located on the land belong to the new owner, unless a sale agreement or other document states otherwise. For more information see:


RECEIVING LANDOWNER NAME			PHONE NO.	ADDITIONAL CONTACT NO.
ADDRESS				FAX NO.
CITY	STATE	ZIP	E-MAIL	
Describe any special ownership circumstances:				
The confirming Certificate shall be issued in the name of: <input type="checkbox"/> Applicant <input type="checkbox"/> Receiving Landowner				

Check here if any of the water rights proposed for transfer are or will be located within or served by an irrigation or other water district. (Tip: Complete and attach Supplemental Form D.)

IRRIGATION DISTRICT NAME	ADDRESS	
CITY	STATE	ZIP

Check here if water for any of the rights supplied under a water service agreement or other contract for stored water with a federal agency or other entity.

ENTITY NAME	ADDRESS	
CITY	STATE	ZIP

 To meet State Land Use Consistency Requirements, you must list all county, city, municipal corporation, or tribal governments within whose jurisdiction water will be diverted, conveyed or used.

ENTITY NAME Douglas County	ADDRESS 1036 SE Douglas Ave	
CITY Roseburg	STATE OR	ZIP 97470

ENTITY NAME	ADDRESS	
CITY	STATE	ZIP

RECEIVED

JUL 12 2023

OWRD

Part 5 of 5 – Water Right Information

Please use a separate Part 5 for each water right being changed. See instructions on page 6, to copy and paste additional Part 5s, or to add additional rows to tables within the form.

CERTIFICATE # 50481

Description of Water Delivery System

RECEIVED

System capacity: 0.75 cubic feet per second (cfs) OR
 _____ gallons per minute (gpm)

JUL 12 2023

OWRD

Describe the current water delivery system or the system that was in place at some time within the last five years. Include information on the pumps, canals, pipelines, and sprinklers used to divert, convey, and apply the water at the authorized place of use. **A 25 Hp Centrifugal pump delivers water from fish screen intake and pumps water to buried main line. Lateral are 3-inch diameter Aluminum pipe with efficiency sprinler heads.**

Table 1. Location of Authorized and Proposed Point(s) of Diversion (POD) or Appropriation (POA)

(Note: If the POD/POA name is not specified on the certificate, assign it a name or number here.)

POD/POA Name or Number	Is this POD/POA Authorized on the Certificate or is it Proposed?	If POA, OWRD Well Log ID# (or Well ID Tag # L-___)	Twp	Rng	Sec	¼ ¼	Tax Lot, DLC or Gov't Lot	Measured Distances (from a recognized survey corner)
POD	<input checked="" type="checkbox"/> Authorized <input type="checkbox"/> Proposed		29 S	4 W	21	SW NW	39	1400 ft N & 3200 ft W of E1/4 COR of SEC 21.
	<input type="checkbox"/> Authorized <input type="checkbox"/> Proposed							
	<input type="checkbox"/> Authorized <input type="checkbox"/> Proposed							
	<input type="checkbox"/> Authorized <input type="checkbox"/> Proposed							

Check all type(s) of change(s) proposed below (change "CODES" are provided in parentheses):

- Place of Use (POU) Supplemental Use to Primary Use (S to P)
- Character of Use (USE) Point of Appropriation/Well (POA)
- Point of Diversion (POD) Additional Point of Appropriation (APOA)
- Additional Point of Diversion (APOD) Substitution (SUB)
- Surface Water POD to Ground Water POA (SW/GW) Government Action POD (GOV)

Will all of the proposed changes affect the entire water right?

- Yes Complete only the Proposed ("to" or "on" lands) section of Table 2 on the next page. Use the "CODES" listed above to describe the proposed changes.
- No Complete all of Table 2 to describe the portion of the water right to be changed.

14276 - =

Please use and attach additional pages of Table 2 as needed.
See page 6 for instructions.

Do you have questions about how to fill-out the tables?
Contact the Department at 503-986-0900 and ask for Transfer Staff.

Table 2. Description of Changes to Water Right Certificate # 50481

List the change proposed for the acreage in each ¼ ¼. If more than one change is proposed, specify the acreage associated with each change. If there is more than one POD/POA involved in the proposed changes, specify the acreage associated with each POD/POA.

14276-

AUTHORIZED (the "from" or "off" lands) The listing that appears on the certificate BEFORE PROPOSED CHANGES List only that part or portion of the water right that will be changed.												Proposed Changes (see "CODES" from previous page)	PROPOSED (the "to" or "on" lands) The listing as it would appear AFTER PROPOSED CHANGES are made.													
Twp	Rng	Sec	¼ ¼	Tax Lot	Gvt Lot or DLC	Acres	Type of USE listed on Certificate	POD(s) or POA(s) (name or number from Table 1)	Priority Date	Twp	Rng		Sec	¼ ¼	Tax Lot	Gvt Lot or DLC	Acres	New Type of USE	POD(s)/ POA(s) to be used (from Table 1)	Priority Date						
EXAMPLE																										
2	S	9	E	15	NE	NW	100		15.0	Irrigation	POD #1 POD #2	1901	POU/POD	2	S	9	E	1	NW	NW	500	1	10.0		POD #5	1901
																									POD #6	1901
29	S	4	W	21	SW	NW	306	39	0.8	Irrigation	POD	1950	POU	29	S	4	W	21	SW	NW	306	39	1.0	Irrigation	POD	1950
29	S	4	W	21	SE	NW	306	39	0.2	Irrigation	POD	1950	POU													
TOTAL ACRES:												1.0	TOTAL ACRES:										1.0			

Additional remarks: _____.

RECEIVED

JUL 12 2023

OWRD

For Place of Use or Character of Use Changes

Are there other water right certificates, water use permits or ground water registrations associated with the "from" or the "to" lands? Yes No

If YES, list the certificate, water use permit, or ground water registration numbers: S-45605.



Pursuant to ORS 540.510, any "layered" water use such as an irrigation right that is supplemental to a primary right proposed for transfer must be included in the transfer or be cancelled. Any change to a ground water registration must be filed separately in a ground water registration modification application.

For Substitution (ground water supplemental irrigation will be substituted for surface water primary irrigation)

Ground water supplemental Permit or Certificate # _____;
Surface water primary Certificate # _____.

RECEIVED

JUL 12 2023

For a change from Supplemental Irrigation Use to Primary Irrigation Use

Identify the primary certificate to be cancelled. Certificate # _____

OWRD

For a change in point(s) of appropriation (well(s)) or additional point(s) of appropriation:

Well log(s) are attached for each authorized and proposed well(s) that are clearly labeled and associated with the corresponding well(s) in Table 1 above and on the accompanying application map.

Tip: You may search for well logs on the Department's web page at:

AND/OR

Describe the construction of the authorized and proposed well(s) in Table 3 for any wells that do not have a well log. For *proposed wells not yet constructed or built*, provide "a best estimate" for each requested information element in the table. The Department recommends you consult a licensed well driller, geologist, or certified water right examiner to assist with assembling the information necessary to complete Table 3.

Table 3. Construction of Point(s) of Appropriation

Any well(s) in this listing must be clearly tied to corresponding well(s) described in Table 1 and shown on the accompanying application map. Failure to provide the information will delay the processing of your transfer application until it is received. The information is necessary for the department to assess whether the proposed well(s) will access the same source aquifer as the authorized point(s) of appropriation (POA). The Department is prohibited by law from approving POA changes that do not access the same source aquifer.

Proposed or Authorized POA Name or Number	Is well already built? (Yes or No)	If an existing well: OWRD Well ID Tag No. L-____	Total well depth	Casing Diameter	Casing Intervals (feet)	Seal depth(s) (intervals)	Perforated or screened intervals (in feet)	Static water level of completed well (in feet)	Source aquifer (sand, gravel, basalt, etc.)	Well-specific rate (cfs or gpm). If less than full rate of water right

14276 -

Application for Water Right Transfer

Evidence of Use Affidavit



Oregon Water Resources Department
 725 Summer Street NE, Suite A
 Salem, Oregon 97301-1266
 (503) 986-0900
 www.wrd.state.or.us

Please print legibly or type. Be as specific as possible. Attach additional pages if you need more spacing. Supporting documentation must be attached.

State of Oregon)
) ss
 County of DOUGLAS)

I, DELBERT E. BLANCHARD, in my capacity as PROPERTY OWNER,
 mailing address 6639 SOUTH MYRTLE ROAD, MYRTLE CREEK, OR 97457
 telephone number (503)423-7512, being first duly sworn depose and say:

RECEIVED
 JUL 12 2023
 OWRD

1. My knowledge of the exercise or status of the water right is based on (check one):

- Personal observation Professional expertise

2. I attest that:

- Water was used during the previous five years on the **entire** place of use for Certificate # _____; **OR**
- My knowledge is specific to the use of water at the following locations within the last five years:

Certificate #	Township		Range		Mer	Sec	¼ ¼		Gov't Lot or DLC	Acres (if applicable)
50481	29	S	4	W	WM	21	SW	NW	39	16.6
"	"	"	"	"	"	"	SE	NW	39	2.2

OR

- Confirming Certificate # _____ has been issued within the past five years; **OR**
- Part or all of the water right was leased instream at some time within the last five years. The instream lease number is: _____ (Note: If the entire right proposed for transfer was not leased, additional evidence of use is needed for the portion not leased instream.); **OR**
- The water right is not subject to forfeiture and documentation that a presumption of forfeiture for non-use would be rebutted under ORS 540.610(2) is attached.
- Water has been used at the actual current point of diversion or appropriation for more than 10 years for Certificate # _____ (For Historic POD/POA Transfers)

(continues on reverse side)

14276 -

3. The water right was used for: (e.g., crops, pasture, etc.): CROP

4. I understand that if I do not attach one or more of the documents shown in the table below to support the above statements, my application will be considered incomplete.

[Signature]
Signature of Affiant

6/20/2023
Date

Signed and sworn to (or affirmed) before me this 20th day of June, 2023.



[Signature]
Notary Public for Oregon

My Commission Expires: Sept 27, 2025

Supporting Documents	Examples
<input type="checkbox"/> Copy of a water right certificate that has been issued within the last five years. (not a remaining right certificate)	Copy of confirming water right certificate that shows issue date
<input checked="" type="checkbox"/> Copies of receipts from sales of irrigated crops or for expenditures related to use of water	<ul style="list-style-type: none"> ● Power usage records for pumps associated with irrigation use ● Fertilizer or seed bills related to irrigated crops ● Farmers Co-op sales receipt
<input type="checkbox"/> Records such as FSA crop reports, irrigation district records, NRCS farm management plan, or records of other water suppliers	<ul style="list-style-type: none"> ● District assessment records for water delivered ● Crop reports submitted under a federal loan agreement ● Beneficial use reports from district ● IRS Farm Usage Deduction Report ● Agricultural Stabilization Plan ● CREP Report
<input type="checkbox"/> Aerial photos containing sufficient detail to establish location and date of photograph <p style="text-align: center;">RECEIVED JUL 12 2023 OWRD</p>	<p>Multiple photos can be submitted to resolve different areas of a water right. If the photograph does not print with a "date stamp" or without the source being identified, the date of the photograph and source should be added.</p> <p>Sources for aerial photos: OSU – www.oregonexplorer.info/imagery OWRD – www.wrd.state.or.us Google Earth – earth.google.com TerraServer – www.terra-server.com</p>
<input type="checkbox"/> Approved Lease establishing beneficial use within the last 5 years	Copy of instream lease or lease number

14276 -

MYRTLE CREEK FARM LLC
6639 S MYRTLE RD
MYRTLE CREEK OR 97457-7367



Questions: Call
1-888-221-7070
24 hours a day,
7 days a week
pacificpower.net



BILLING DATE: **Jul 13, 2022**
ACCOUNT NUMBER: **67999217-002 8**

DUE DATE: Aug 1, 2022

AMOUNT DUE: \$166.41



Your Balance With Us

Previous Account Balance	0.00
Payments/Credits	0.00
New Charges	+166.41
Current Account Balance	\$166.41

Payments Received

No payments have been received since your last billing statement.

Detailed Account Activity

ITEM 2 - ELECTRIC SERVICE

6639 S Myrtle Rd # 203HP Myrtle Creek OR
3 Hp + 20 Hp Pumps Schedule 41X
Service ID: 584046925-001

METER NUMBER	SERVICE PERIOD From To	ELAPSED DAYS	METER READINGS		METER MULTIPLIER	AMOUNT USED THIS MONTH
			Previous	Current		
75493256	Jun 10, 2022 Jul 12, 2022	32	914	1007	20.0	1,860 kwh
75493256	Demand Jul 12, 2022			0.756	20.0	15 kw
75493256	Reactive Jul 12, 2022			0.161	20.0	3 kvar

Next scheduled read date: 08-11. Date may vary due to scheduling or weather.

NEW CHARGES - 07/22	UNITS	COST PER UNIT	CHARGE
Delivery Charge Secondary (Season End Est Charge Sec Is \$136.80)	1,860 kwh	0.0358500	66.68
Supply Energy Secondary	1,860 kwh	0.0460800	85.71
Federal Tax Act Adjustment	1,860 kwh	-0.0007000	-1.30
Oregon Corp Activities Tax Adj		0.0054000	0.82
System Benefits Charge	1,860 kwh	0.0054500	10.14
Public Purpose		0.0150000	2.43
Low Income Assistance	1,860 kwh	0.0010400	1.93
Total New Charges			166.41

Wildfire safety & preparedness

Safety is a community effort that takes all of us working together. As we're taking steps to continue to mitigate wildfire risks

See reverse

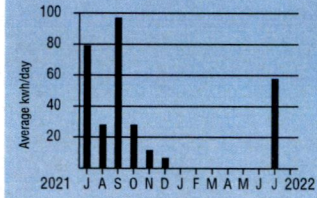
Write account number on check & mail to: Pacific Power, PO Box 26000, Portland, OR 97256-0001

RETAIN THIS PORTION FOR YOUR RECORDS.

RETURN THIS PORTION WITH YOUR PAYMENT.

↑ INSERT THIS EDGE FIRST ↑

Historical Data - ITEM 2



Your Average Daily kwh Usage by Month

PERIOD ENDING	JUL 2022	JUL 2021
Avg. Daily Temp.	67	74
Total kwh	1860	2520
Avg. kwh per Day	58	79
Cost per Day	\$5.20	\$7.03

Manage your account with ease

Popular billing options include Auto Pay, Equal Pay and choice of due dates. You can even earn a credit each month when you sign up for paperless billing. See details and enroll at pacificpower.net/billoptions

Looking for other ways to pay?

Visit pacificpower.net/pay for all your options. You can choose to pay on your device using our mobile app, on our website, at a pay station in your community, or pay over the phone by calling 1-888-221-7070.

Late Payment Charge for Oregon

A late payment charge of 2.0% may be charged on any balance not paid in full each month.

Change of Mailing Address or Phone?

Check here & provide information on back.

Account Number: **67999217-002 8**

Date Due: **Aug 1, 2022**

AMOUNT DUE: \$166.41

Please enter the amount enclosed.

MYRTLE CREEK FARM LLC
6639 S MYRTLE RD
MYRTLE CREEK OR 97457-7367



PACIFIC POWER
PO BOX 26000
PORTLAND OR 97256-0001



H 67999217 002 815 000016641

RECEIVED

JUL 12 2023

OWRD

14276-

MYRTLE CREEK FARM LLC
6639 S MYRTLE RD
MYRTLE CREEK OR 97457-7367



Questions: Call
1-888-221-7070
24 hours a day,
7 days a week
pacificpower.net



BILLING DATE: **Aug 12, 2022**
ACCOUNT NUMBER: **67999217-002 8**
DUE DATE: Aug 30, 2022
AMOUNT DUE: \$198.62



Your Balance With Us

Previous Account Balance	166.41
Payments/Credits	-166.41
New Charges	+198.62
Current Account Balance	\$198.62

Payments Received

DATE	DESCRIPTION	AMOUNT
Aug 3, 2022	Payment Received - Thank You	166.41
Total Payments		\$166.41

Detailed Account Activity

ITEM 2 - ELECTRIC SERVICE

6639 S Myrtle Rd # 203HP Myrtle Creek OR
3 Hp + 20 Hp Pumps Schedule 41X
Service ID: 584046925-001

METER NUMBER	SERVICE PERIOD From To	ELAPSED DAYS	METER READINGS		METER MULTIPLIER	AMOUNT USED THIS MONTH
			Previous	Current		
75493256	Jul 12, 2022 Aug 11, 2022	30	1007	1118	20.0	2,220 kwh
75493256	Demand Aug 11, 2022			0.674	20.0	13 kw
75493256	Reactive Aug 11, 2022			0.151	20.0	3 kvar

Next scheduled read date: 09-12. Date may vary due to scheduling or weather.

NEW CHARGES - 08/22	UNITS	COST PER UNIT	CHARGE
Delivery Charge Secondary (Season End Est Charge Sec Is \$239.40)	2,220 kwh	0.0358500	79.59
Supply Energy Secondary	2,220 kwh	0.0460800	102.30
Federal Tax Act Adjustment	2,220 kwh	-0.0007000	-1.55
Oregon Corp Activities Tax Adj		0.0054000	0.97
System Benefits Charge	2,220 kwh	0.0054500	12.10
Public Purpose		0.0150000	2.90
Low Income Assistance	2,220 kwh	0.0010400	2.31
Total New Charges			198.62

Wildfire safety & preparedness

Safety is a community effort that takes all of us working together. As we're taking steps to continue to mitigate wildfire risks

See reverse

Write account number on check & mail to: Pacific Power, PO Box 26000, Portland, OR 97256-0001

RETAIN THIS PORTION FOR YOUR RECORDS.

RETURN THIS PORTION WITH YOUR PAYMENT.

↑ INSERT THIS EDGE FIRST ↓



PACIFIC POWER
PO BOX 26000
PORTLAND OR 97256-0001



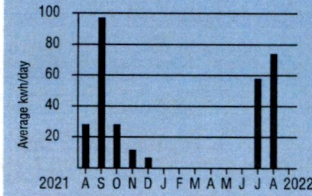
H 67999217 002 814 000019862

RECEIVED

JUL 12 2023

OWRD

Historical Data - ITEM 2



Your Average Daily kwh Usage by Month

PERIOD ENDING	AUG 2022	AUG 2021
Avg. Daily Temp.	75	75
Total kwh	2220	840
Avg. kwh per Day	74	28
Cost per Day	\$6.62	\$2.51

Manage your account with ease

Popular billing options include Auto Pay, Equal Pay and choice of due dates. You can even earn a credit each month when you sign up for paperless billing. See details and enroll at pacificpower.net/billoptions

Looking for other ways to pay?

Visit pacificpower.net/pay for all your options. You can choose to pay on your device using our mobile app, on our website, at a pay station in your community, or pay over the phone by calling 1-888-221-7070.

Late Payment Charge for Oregon

A late payment charge of 2.0% may be charged on any balance not paid in full each month.

Change of Mailing Address or Phone?
Check here & provide information on back.

Account Number: **67999217-002 8**
Date Due: **Aug 30, 2022**

AMOUNT DUE: \$198.62

Please enter the amount enclosed.

MYRTLE CREEK FARM LLC
6639 S MYRTLE RD
MYRTLE CREEK OR 97457-7367

14276-

MYRTLE CREEK FARM LLC
6639 S MYRTLE RD
MYRTLE CREEK OR 97457-7367



Questions: Call
1-888-221-7070
24 hours a day,
7 days a week
pacificpower.net



BILLING DATE: **Oct 12, 2022**
ACCOUNT NUMBER: **67999217-002 8**
DUE DATE: Oct 28, 2022
AMOUNT DUE: \$236.57



Your Balance With Us

Previous Account Balance	400.81
Payments/Credits	-400.81
New Charges	+236.57
Current Account Balance	\$236.57

Payments Received

DATE	DESCRIPTION	AMOUNT
Sep 22, 2022	Payment Received - Thank You	400.81
Total Payments		\$400.81

Detailed Account Activity

ITEM 2 - ELECTRIC SERVICE

6639 S Myrtle Rd # 203HP Myrtle Creek OR
3 Hp + 20 Hp Pumps Schedule 41X
Service ID: 584046925-001

METER NUMBER	SERVICE PERIOD From To	ELAPSED DAYS	METER READINGS		METER MULTIPLIER	AMOUNT USED THIS MONTH
			Previous	Current		
75493256	Sep 12, 2022 Oct 11, 2022	29	1231	1363	20.0	2,640 kwh
75493256	Demand Oct 11, 2022			0.72	20.0	14 kw
75493256	Reactive Oct 11, 2022			0.16	20.0	3 kvar

Next scheduled read date: 11-09. Date may vary due to scheduling or weather.

NEW CHARGES - 10/22

	UNITS	COST PER UNIT	CHARGE
Delivery Charge Secondary (Season End Est Charge Sec Is \$256.50)	2,640 kwh	0.0358500	94.64
Supply Energy Secondary	2,640 kwh	0.0460800	121.65
Federal Tax Act Adjustment	2,640 kwh	-0.0007000	-1.85
Oregon Corp Activities Tax Adj		0.0054000	1.16
System Benefits Charge	2,640 kwh	0.0054500	14.39
Public Purpose		0.0150000	3.45
Low Income Discount Recovery for 11 day(s)	1,001 kwh	0.0003800	0.38
Low Income Assistance	2,640 kwh	0.0010400	2.75
Total New Charges			236.57

Wildfire safety & preparedness

See reverse

Write account number on check & mail to: Pacific Power, PO Box 26000, Portland, OR 97256-0001

RETAIN THIS PORTION FOR YOUR RECORDS.

RETURN THIS PORTION WITH YOUR PAYMENT.

↑ INSERT THIS EDGE FIRST ↑

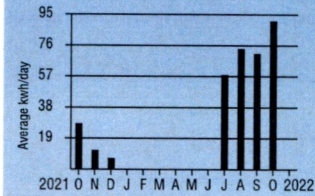


PACIFIC POWER
PO BOX 26000
PORTLAND OR 97256-0001



H 67999217 002 812 000023657

Historical Data - ITEM 2



Your Average Daily kwh Usage by Month

PERIOD ENDING	OCT 2022	OCT 2021
Avg. Daily Temp.	66	61
Total kwh	2640	880
Avg. kwh per Day	91	28
Cost per Day	\$8.16	\$2.54

Manage your account with ease

Popular billing options include Auto Pay, Equal Pay and choice of due dates. You can even earn a credit each month when you sign up for paperless billing. See details and enroll at pacificpower.net/billoptions

Looking for other ways to pay?

Visit pacificpower.net/pay for all your options. You can choose to pay on your device using our mobile app, on our website, at a pay station in your community, or pay over the phone by calling 1-888-221-7070.

Late Payment Charge for Oregon

A late payment charge of 2.0% may be charged on any balance not paid in full each month.

Change of Mailing Address or Phone?
Check here & provide information on back.

Account Number: **67999217-002 8**
Date Due: **Oct 28, 2022**

AMOUNT DUE: \$236.57

Please enter the amount enclosed.

MYRTLE CREEK FARM LLC
6639 S MYRTLE RD
MYRTLE CREEK OR 97457-7367

RECEIVED

JUL 12 2023

OWRD

14276 -



1036 SE Douglas Avenue | Room 106 - Justice Building
 Douglas County Courthouse | Roseburg, Oregon 97470
 Land Use Planning | (541) 440-4289 | planning@co.douglas.or.us
 Code Enforcement | (541) 440-4289 | code.enforcement@co.douglas.or.us

Planning and Sanitation Worksheet

Worksheet Number: 230663

Type: Other Action

Applicant / Owner

Applicant: Andy Mccrory
Address: 6640 South Myrtle Rd
City/State/Zip: Myrtle Creek, OR 97457
Phone: 541-530-0823
Email: oregonmetalcraft@gmail.com

Owner: Blanchard, Delbert E
Address: 6639 S Myrtle Rd
City/State/Zip: Myrtle Creek, OR 97457,
Phone:
Email:

Site Information

Site Address: 6639 South Myrtle Rd
City/State/Zip: Myrtle Creek, OR 97457,
Proposed Use: Land Use Compatibility Statement

Property ID No: R142245
MTL: 29042100306

Improvement/Description: LUCS for OWRD
Existing Structures (Number and Type):

Planning Department Information

Zoning: FG
Overlays:
Flood Plain: No
Floor Height Above Ground: N/A
Sanitation: Septic - Existing
Water: Private
Access: County Access Permit Not Req'd

Setbacks
Front: 30'
Side: 10'
Rear: 10'
Exterior Side: NA
Height: None Established
Special: N/A
Riparian: Greater than 50'

RECEIVED

JUL 12 2023

OWRD

Sign Code: No Sign Proposed
Parking Spaces Required: N/A
Conditions of Approval:

LUCS for Oregon Water Resources Department for a transfer of an acre from SWNW and SENW and placing on the SWNW for personal garden; no structural development authorized through this LUCS; must meet all requirements and permitting from all applicable agencies.

Refer To: None

Approved By: Reese Carson
Receipt #: 1325

Approval Date: 06/27/2023
Expiration Date: 06/27/2024

Sanitation Information

Remarks:
Entity:

Signature/Date:

As, for, or on behalf of, all property owners

06/27/2023

14276 -

Applicant Signature

Date

Land Use Information Form



Oregon Water Resources Department
725 Summer Street NE, Suite A
Salem, Oregon 97301-1266
(503) 986-0900
www.wrd.state.or.us

NOTE TO APPLICANTS

In order for your application to be processed by the Water Resources Department (WRD), this Land Use Information Form must be completed by a local government planning official in the jurisdiction(s) where your water right will be used and developed. The planning official may choose to complete the form while you wait, or return the receipt stub to you. Applications received by WRD without the Land Use Form or the receipt stub will be returned to you. Please be aware that your application will not be approved without land use approval.

This form is NOT required if:

- 1) Water is to be diverted, conveyed, and/or used only on federal lands; **OR**
- 2) The application is for a water right transfer, allocation of conserved water, exchange, permit amendment, or ground water registration modification, and all of the following apply:
 - a) The existing and proposed water use is located entirely within lands zoned for exclusive farm-use or within an irrigation district;
 - b) The application involves a change in place of use only;
 - c) The change does not involve the placement or modification of structures, including but not limited to water diversion, impoundment, distribution facilities, water wells and well houses; and
 - d) The application involves irrigation water uses only.

NOTE TO LOCAL GOVERNMENTS

The person presenting the attached Land Use Information Form is applying for or modifying a water right. The Water Resources Department (WRD) requires its applicants to obtain land-use information to be sure the water rights do not result in land uses that are incompatible with your comprehensive plan. Please complete the form or detach the receipt stub and return it to the applicant for inclusion in their water right application. You will receive notice once the applicant formally submits his or her request to the WRD. The notice will give more information about WRD's water rights process and provide additional comment opportunities. You will have 30 days from the date of the notice to complete the land-use form and return it to the WRD. If no land-use information is received from you within that 30-day period, the WRD may presume the land use associated with the proposed water right is compatible with your comprehensive plan. Your attention to this request for information is greatly appreciated by the Water Resources Department. If you have any questions concerning this form, please contact the WRD's Customer Service Group at 503-986-0801.

RECEIVED

JUL 12 2023

OWRD

14276 -

Land Use Information Form



Oregon Water Resources Department
 725 Summer Street NE, Suite A
 Salem, Oregon 97301-1266
 (503) 986-0900
 www.wrd.state.or.us

Applicant(s): Delbert E. Blanchard

Mailing Address: 6639 S. Myrtle Road

City: Myrtle Creek State: OR Zip Code: 97457 Daytime Phone: 503-423-7512

A. Land and Location

Please include the following information for all tax lots where water will be diverted (taken from its source), conveyed (transported), and/or used or developed. Applicants for municipal use, or irrigation uses within irrigation districts may substitute existing and proposed service-area boundaries for the tax-lot information requested below.

Township	Range	Section	¼ ¼	Tax Lot #	Plan Designation (e.g., Rural Residential/RR-5)	Water to be:			Proposed Land Use:
<u>29S</u>	<u>4W</u>	<u>21</u>	<u>NENW</u>	<u>306</u>	_____	<input checked="" type="checkbox"/> Diverted	<input checked="" type="checkbox"/> Conveyed	<input type="checkbox"/> Used	_____
<u>29S</u>	<u>4W</u>	<u>21</u>	<u>SENW</u>	<u>306</u>	_____	<input type="checkbox"/> Diverted	<input checked="" type="checkbox"/> Conveyed	<input checked="" type="checkbox"/> Used	_____
<u>29S</u>	<u>4W</u>	<u>21</u>	<u>SWNW</u>	<u>306</u>	_____	<input type="checkbox"/> Diverted	<input checked="" type="checkbox"/> Conveyed	<input checked="" type="checkbox"/> Used	_____
_____	_____	_____	_____	_____	_____	<input type="checkbox"/> Diverted	<input type="checkbox"/> Conveyed	<input type="checkbox"/> Used	_____

List all counties and cities where water is proposed to be diverted, conveyed, and/or used or developed:

Douglas County

RECEIVED
 JUL 12 2023
 OWRD

B. Description of Proposed Use

Type of application to be filed with the Water Resources Department:

- Permit to Use or Store Water
 Water Right Transfer
 Permit Amendment or Ground Water Registration Modification
 Limited Water Use License
 Allocation of Conserved Water
 Exchange of Water

Source of water: Reservoir/Pond Ground Water Surface Water (name) South Myrtle Creek

Estimated quantity of water needed: 0.01 cubic feet per second gallons per minute acre-feet

Intended use of water: Irrigation Commercial Industrial Domestic for _____ household(s)
 Municipal Quasi-Municipal Instream Other _____

Briefly describe:

Transferring an acre from SWNW and SENW and placing on the SWNW for personal garden.

Note to applicant: If the Land Use Information Form cannot be completed while you wait, please have a local government representative sign the receipt at the bottom of the next page and include it with the application filed with the Water Resources Department.

See bottom of Page 3. →

14276-

For Local Government Use Only

The following section must be completed by a planning official from each county and city listed unless the project will be located entirely within the city limits. In that case, only the city planning agency must complete this form. This deals only with the local land-use plan. Do not include approval for activities such as building or grading permits.

Please check the appropriate box below and provide the requested information

Land uses to be served by the proposed water uses (including proposed construction) are allowed outright or are not regulated by your comprehensive plan. Cite applicable ordinance section(s): LUDO 3.4.050

Land uses to be served by the proposed water uses (including proposed construction) involve discretionary land-use approvals as listed in the table below. (Please attach documentation of applicable land-use approvals which have already been obtained. Record of Action/land-use decision and accompanying findings are sufficient.) **If approvals have been obtained but all appeal periods have not ended, check "Being pursued."**

Type of Land-Use Approval Needed (e.g., plan amendments, rezones, conditional-use permits, etc.)	Cite Most Significant, Applicable Plan Policies & Ordinance Section References	Land-Use Approval:	
		<input type="checkbox"/> Obtained <input type="checkbox"/> Denied	<input type="checkbox"/> Being Pursued <input type="checkbox"/> Not Being Pursued
DOUGLAS COUNTY PLANNING DEPARTMENT ROOM 106, JUSTICE BUILDING DOUGLAS COUNTY COURTHOUSE ROSEBURG, OR 97470		<input type="checkbox"/> Obtained <input type="checkbox"/> Denied	<input type="checkbox"/> Being Pursued <input type="checkbox"/> Not Being Pursued
		<input type="checkbox"/> Obtained <input type="checkbox"/> Denied	<input type="checkbox"/> Being Pursued <input type="checkbox"/> Not Being Pursued
		<input type="checkbox"/> Obtained <input type="checkbox"/> Denied	<input type="checkbox"/> Being Pursued <input type="checkbox"/> Not Being Pursued
		<input type="checkbox"/> Obtained <input type="checkbox"/> Denied	<input type="checkbox"/> Being Pursued <input type="checkbox"/> Not Being Pursued

Local governments are invited to express special land-use concerns or make recommendations to the Water Resources Department regarding this proposed use of water below, or on a separate sheet.

LUDO 3.4.050
Zone: F6 - Farm Graz R142245

Name: Reese Carson Title: Planning Tech III

Signature: [Signature] Phone: 541-440-4289 Date: 6/27/23

Government Entity: Douglas County

Note to local government representative: Please complete this form or sign the receipt below and return it to the applicant. If you sign the receipt, you will have 30 days from the Water Resources Department's notice date to return the completed Land Use Information Form or WRD may presume the land use associated with the proposed use of water is compatible with local comprehensive plans.

Receipt for Request for Land Use Information

Applicant name: _____

City or County: _____ Staff contact: _____

Signature: _____ Phone: _____ Date: _____



1036 SE Douglas Avenue | Room 106 - Justice Building | Douglas County Courthouse | Roseburg, Oregon 97470
(541) 440-4289 | planning@co.douglas.or.us

RECEIPT

Property Information
Blanchard, Delbert E 6639 South Myrtle Rd Myrtle Creek, OR 97457, R142245

Receipt Number: 1325 Receipt Date: 06/27/2023 Accepted By: Pam Monie
--

Item	Amount
Worksheet - #230663	\$85.00
Total	\$85.00

Date	Paid By	Payment Type	Amount
06/27/2023	Delbert Blanchard	Check	\$85.00
		Total Paid	\$85.00

RECEIVED

JUL 12 2023

OWRD

14276 -

Permanent Transfer Application Checklist

Check the Certificates in WRIS

Transfer # T- 14276

Checked by <u> Dante </u> Date <u> 7/13/2023 </u>	Type of Change(s) Proposed: NO other changes allowed other than those listed		
Fee Received: \$1360	<input checked="" type="checkbox"/> POU <input type="checkbox"/> POD <input type="checkbox"/> APOD <input type="checkbox"/> POA <input type="checkbox"/> APOA <input type="checkbox"/> USE		
Calculated Fee: \$1360	<table style="width: 100%; border: none;"> <tr> <td style="width: 70%; background-color: #cccccc;"></td> <td style="border: none; padding-left: 10px;"> How many rights to be Transferred? 1 </td> </tr> </table>		How many rights to be Transferred? 1
	How many rights to be Transferred? 1		
Deficiencies and Observations: Watch for layering with permit S-45605, Evidence of Use is only power bills	Certificate #(s) 50481		

If OK, check box; if not, fill in.

- 1. Is the applicant information complete? Have all the applicants listed at the top of the page signed at the bottom?
 If not, what is missing? Whose signature is missing? _____
- 2. Has the applicant indicated that the place of use is in or near an irrigation district? Have they included a Form D? N/A.
 Name of the District _____
- 3. Part 5 of application, has the applicant completed the entire page and does the information match the description of the explanation of the reasons on Part 4 of the application?
 If not, you may need to contact the applicant or agent? _____
- 4. For multiple certificates, do each of the certificates listed on Application Page 1 have their own separate completed Part 5 tables 1 & 2? (compare with OAR 690-380-3220-may need to return)
 If no, which certificates are missing a separate Part 5, tables 1 & 2? _____
- 5. Has the map been completed and signed by a CWRE? Does the map meet the requirements?
 If not, what is missing? _____. Map waiver included?
- 6. If a change in point of appropriation, have the well logs been included? N/A.
- 7. If a change in place of use within Umatilla County, have the applicant(s) provided a Supplemental Form U? N/A.
- 8. Has applicant filled out the Minimum Requirements Checklist (Part 1 of 5)? Is the application complete? If not, what is missing (check Evidence of Use and Land Use)? _____

- 9. If all boxes on this checklist are checked (with no remaining deficiencies identified), accept the application. Put this check sheet in the transfer folder.


OR:

- This application is deficient, and **CANNOT** be accepted.
 It should be returned and the **deficiencies listed in the "staff" section at the bottom of Application Page 1**, unless the applicant or agent can resolve the deficiencies within 2-3 days.

14276 -

Actions taken:

_____ date _____



RECEIVED
JUL 12 2023
OWRD

Date Received (Date Stamp Here)

OWRD Over-the-Counter Submission Receipt

Applicant Name(s) & Address: Delbert E. Blandherd 6639 South Myrtle Road
Myrtle Creek OR 97457

Transaction Type: Transfer

Fees Received: \$ 1360⁰⁰

Cash Check; Check No. 4671

Name(s) on Check: D. Blandherd Associates LLC

Thank you for your submission. Oregon Water Resources Department (Department) staff will review your submittal as soon as possible.

If your submission is determined to be complete, you will receive a receipt for the fees paid and an acknowledgement letter stating your submittal is complete.

If determined to be incomplete, your submission and the accompanying fees will be returned with an explanation of deficiencies that must be addressed in order for the submittal to be accepted.

If you have any questions, please feel free to contact the Department's Customer Service staff at 503-986-0801 or 503-986-0810.



Sincerely,
OWRD Customer Service Staff

Submission received by: Wick Reece
(Name of OWRD staff)

14276.-

Instructions for OWRD staff:

- Complete this Submission Receipt and make two (2) copies. Place one copy with the check/cash; and place the other copy with the submission (i.e., the application or other document).
- Date-stamp all pages. (NOTE: Do not stamp check.)
- Give this original Submission Receipt to the applicant.
- Record Submission Receipt information on the "RECEIVED OVER THE COUNTER" log sheet.
- Fold and put one copy of the Submission Receipt with check/cash into the Safe slot. Place the other copy of the Submission Receipt with submission (application/other document) in the file drawer.



Date Received (Date Stamp Here)

OWRD Over-the-Counter Submission Receipt

Applicant Name(s) & Address: Delbert E. Blanchard 6639 South Myrtle Road
Myrtle Creek OR 97457

Transaction Type: Transfer

Fees Received: \$ 1360⁰⁰

Cash Check; Check No. 4671

Name(s) on Check: D. Blanchard Associates LLC

Thank you for your submission. Oregon Water Resources Department (Department) staff will review your submittal as soon as possible.

If your submission is determined to be complete, you will receive a receipt for the fees paid and an acknowledgement letter stating your submittal is complete.

If determined to be incomplete, your submission and the accompanying fees will be returned with an explanation of deficiencies that must be addressed in order for the submittal to be accepted.

If you have any questions, please feel free to contact the Department's Customer Service staff at 503-986-0801 or 503-986-0810.

Sincerely,
OWRD Customer Service Staff

Submission received by: Vicki Peele
(Name of OWRD staff)

Instructions for OWRD staff:

- Complete this Submission Receipt and make two (2) copies. Place one copy with the check/cash; and place the other copy with the submission (i.e., the application or other document).
- Date-stamp all pages. (NOTE: Do not stamp check.)
- Give this original Submission Receipt to the applicant.
- Record Submission Receipt information on the "RECEIVED OVER THE COUNTER" log sheet.
- Fold and put one copy of the Submission Receipt with check/cash into the Safe slot. Place the other copy of the Submission Receipt with submission (application/other document) in the top drawer of filing cabinet.