



July 21, 2023

Ann Reece  
Oregon Water Resources Department  
725 Summer St NE Ste A  
Salem, OR 97301-1266

**RE: Claim of Beneficial Use Transfer #T-13883**

Dear Ann,

Central Oregon Irrigation District is submitting our claim of beneficial use for a permanent District transfer ("385").

Enclosed is a list of the authorized lands. Site reports are attached to each map and any specific details about the properties are contained in each site report.

**Please Note:** The below noted properties have had the following changes:

1. Ownership change for all Authorized Place of Use: Knight, Philip/Penelope to Knight Joint Trust.
2. The Knight Joint Trust map exhibit shows an additional 0.52 acres of inchoate water due to a remap of T-13740.
3. Ownership change for all Authorized Place of Use: Leif Gilbertson to Kerley Ranches, LLC.
4. Ownership change for all Authorized Place of Use: Gasper, Grant Anthony to Holcomb, Nathan/Amy.

The District certifies that it has inspected the place of use and confirms the change in place of use has been completed consistent with the terms and conditions of the final order approving the transfer.

A handwritten signature in blue ink, appearing to read "C. Horrell", is written over a horizontal line.

Craig Horrell  
Managing Director, Central Oregon Irrigation District

Date: 7.21.23



Oregon Water Resources Department  
725 Summer Street NE, Suite A  
Salem, Oregon 97301-1266  
(503) 986-0900  
www.wrd.state.or.us

# District Permanent Water Right Transfer Claim of Beneficial Use

## 1. APPLICANT INFORMATION

District: CENTRAL OREGON IRRIGATION DISTRICT

Contact Person: Gina Brooksbank

Phone: 541-548-6047

Mailing Address: 1055 SW LAKE COURT

City: REDMOND

State: OR

Zip: 97756

E-Mail address:

gbrooksbank@coid.org

Transfer Number: T-13883

## 2. WATER RIGHT(S)

Pursuant to OAR Chapter 690, Division 385, the district is submitting to the Water Resources Department this claim of beneficial use, with the appropriate fee, for the following water right(s):

*NOTE: Fees do not apply if the priority date is prior to July 9, 1987.*

PERMIT NUMBER	CERTIFICATE NUMBER	DECREE (name, volume, and page)	PRIMARY (P) OR SUPP (S)
-	94956		<input checked="" type="checkbox"/> P <input type="checkbox"/> S
-	76714		<input type="checkbox"/> P <input checked="" type="checkbox"/> S
-			<input type="checkbox"/> P <input type="checkbox"/> S
-			<input type="checkbox"/> P <input type="checkbox"/> S

## 3. AUTHORIZED POINT(S) OF DIVERSION (POD) / APPROPRIATION (POA)

The authorized point(s) of diversion / appropriation for the water right modified by the transfer are as follows:

PERMIT NUMBER	DECREE or CERTIFICATE	POD / POA #	SOURCE	LOCATION – MEASURED DISTANCES
-	94956	1	DESCH	SW ¼ NE ¼ SEC. 13, T. 18 S., R. 11 E., W.M.; 1520' S. & 1535' W. FROM THE NE CORNER OF SEC. 13
-	94956	11	DESCH	SE ¼ NE ¼ SEC. 29, T. 17 S., R. 12 E., W.M.; 850' N. AND 630' W. FROM THE E ¼ CORNER OF SEC. 29
-	76714		C.P.	NE ¼ NE ¼ SECTION 17, T 21 S, R 8 E, W.M.

6. SIGNATURES

The district certifies that it has inspected the place of use listed in Table I, and confirms the change in place of use has been completed consistent with the terms and conditions of the final order approving the transfer.

  
\_\_\_\_\_  
Craig Horrell  
Managing Director, Central Oregon Irrigation District

7.21.23  
Date

See Table Below



TABLE 2. - PROPOSED PLACE OF USE

Cert/Decree	Cert/Perm	PRIMARY	SUPP	TRANSFER NBR	POD	USE	TWP	RNG	SEC	QQ	LOT	ACRES	USER NAME
94956	76714			T-2021-040	#11	IRRI	13	13	33	SWNE	00200	0.890	Knight, Philip/Penelope
94956	76714			T-2021-040	#11	IRRI	13	13	33	SWNE	00200	0.890	Knight, Philip/Penelope
94956	76714			T-2021-040	#11	IRRI	13	13	33	SWNE	00200	0.610	Knight, Philip/Penelope
94956	76714			T-2021-040	#11	IRRI	13	13	33	SWNE	00200	0.580	Knight, Philip/Penelope
94956	76714			T-2021-040	#11	IRRI	13	13	33	SWNE	00200	0.410	Knight, Philip/Penelope
94956	76714			T-2021-040	#11	IRRI	13	13	33	SWNE	00200	0.140	Knight, Philip/Penelope
94956	76714			T-2021-040	#1	IRRI	15	15	05	NENE	01301	0.200	Gilbertson, Leif
94956	76714			T-2021-040	#1	IRRI	15	15	05	NENE	01301	0.280	Gilbertson, Leif
94956	76714			T-2021-040	#1	IRRI	15	15	05	NENE	01301	0.270	Gilbertson, Leif
94956	76714			T-2021-040	#1	IRRI	15	15	05	NENE	01301	0.180	Gilbertson, Leif
94956	76714			T-2021-040	#1	IRRI	15	15	05	NENE	01301	0.010	Gilbertson, Leif
94956	76714			T-2021-040	#11	IRRI	16	12	12	NWSW	00501	0.250	Bishop, Michael & Casey
94956	76714			T-2021-040	#11	IRRI	16	12	12	NWSW	00501	0.370	Bishop, Michael & Casey
94956	76714			T-2021-040	#11	IRRI	16	12	12	NWSW	00501	0.350	Bishop, Michael & Casey
94956	76714			T-2021-040	#11	IRRI	16	12	12	NWSW	00501	0.290	Bishop, Michael & Casey
94956	76714			T-2021-040	#11	IRRI	16	12	12	NWSW	00501	0.090	Bishop, Michael & Casey
94956	76714			T-2021-040	#1	IRRI	16	14	03	SWNW	00505	3.200	HINTON, BRIAN & KATI
94956	76714			T-2021-040	#1	IRRI	16	14	03	SWNW	00505	1.790	HINTON, BRIAN & KATI
94956	76714			T-2021-040	#1	IRRI	16	14	03	SWNW	00505	1.000	HINTON, BRIAN & KATI
94956	76714			T-2021-040	#1	IRRI	16	14	03	SWNW	00505	0.010	HINTON, BRIAN & KATI
94956	76714			T-2021-040	#11	IRRI	17	12	14	SENW	00801	0.170	CUNNINGHAM, JEFFREY
94956	76714			T-2021-040	#11	IRRI	17	12	14	SENW	00801	0.180	CUNNINGHAM, JEFFREY
94956	76714			T-2021-040	#11	IRRI	17	12	14	SENW	00801	0.140	CUNNINGHAM, JEFFREY
94956	76714			T-2021-040	#11	IRRI	17	12	14	SENW	00801	0.140	CUNNINGHAM, JEFFREY
94956	76714			T-2021-040	#11	IRRI	17	12	14	SENW	00801	0.120	CUNNINGHAM, JEFFREY
94956	76714			T-2021-040	#11	IRRI	17	12	14	SENW	00801	0.120	CUNNINGHAM, JEFFREY
94956	76714			T-2021-040	#11	IRRI	17	12	14	SENW	00803	0.100	Gasper, Grant Anthony
94956	76714			T-2021-040	#11	IRRI	17	12	14	SENW	00803	0.090	Gasper, Grant Anthony
94956	76714			T-2021-040	#11	IRRI	17	12	14	SENW	00803	0.040	Gasper, Grant Anthony

# FINAL PROOF SITE REPORT

## Claim of Beneficial Use



Property Owner (Applicant): Knight, Philip/Penelope  
Current Owner: Knight Joint Trust

Petition #: P-2021-002  
OWRD #: T-13883  
Notice #: T-2021-040

P.O.D	USE	HG	TRSQQTL	ACRES
11	IRR	H-12-6-#2	131333SWNE00200	3.52 ac

- Person interview (if any): \_\_\_\_\_
- Method of Irrigation: PIVOT
- Use (crops produced): HAY
- Method used to calculate area irrigated: VISUAL
  
- Is beneficial use achieved: FULL
  - Dated photos of beneficial use: YES
  - Are there any mapping changes: NO
    - o Submit map changes to mapping for updates to ARC. Date submitted: N/A
    - o Update QQ/TL changes in WWIN: NO
  
- Enter use into WWIN: 7/20/23 GB

### IF INCOMPLETE:

- Failure to Prove up: \_\_\_\_\_ acres of transferred water right
- Extension Filed: NO

NOTES:  
1ST Review:  
\_\_\_\_\_  
\_\_\_\_\_

2ND Review:  
\_\_\_\_\_  
\_\_\_\_\_

3RD Review (if not complete assess \$150.00 fee):  
\_\_\_\_\_  
\_\_\_\_\_

Final Inspection by: CARY P Date: 7/5/23

# JEFFERSON COUNTY SEC.33 T13S R13E

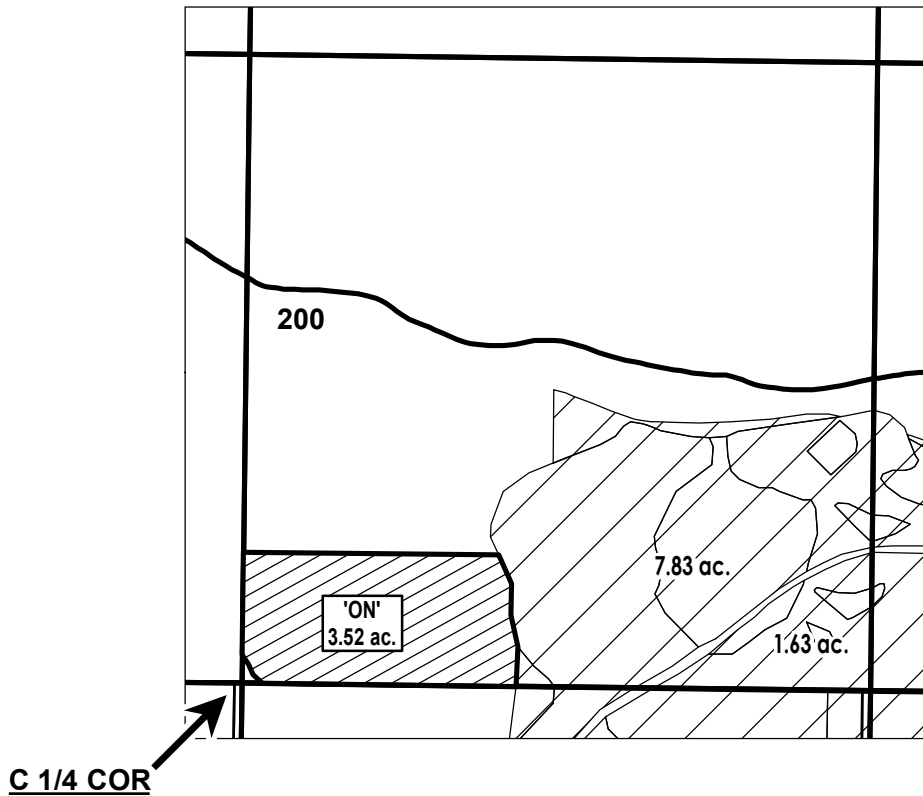
E-RECEIVED  
07/21/2023  
OWRD



SCALE - 1" = 400'



SW 1/4 OF THE NE 1/4

OWRD #: T-13883



	ON LANDS
	EXISTING WATER RIGHTS



## FINAL PROOF MAP

NAME: Knight Joint Trust

TAXLOT #: 200

3.52 ACRES

DATE: 6/30/2023

# FINAL PROOF SITE REPORT

## Claim of Beneficial Use



Property Owner (Applicant): Gilbertson, Leif  
Current Owner: Kerley Ranches, LLC

Petition #: P-2021-002  
OWRD #: T-13883  
Notice #: T-2021-040 - Forfeiture

P.O.D	USE	HG	TRSQQTL	ACRES
1	IRR	COC-75-1	151505NENE01301	0.94 ac

- Person interview (if any): \_\_\_\_\_
- Method of Irrigation: SPRINKLER
- Use (crops produced): HAY
- Method used to calculate area irrigated: Visual
  
- Is beneficial use achieved: Yes
  - Dated photos of beneficial use: YES
  - Are there any mapping changes: None
    - o Submit map changes to mapping for updates to ARC. Date submitted: \_\_\_\_\_
    - o Update QQ/TL changes in WWIN: NO
  - Enter use into WWIN: 7/20/23 GB

### IF INCOMPLETE:

- Failure to Prove up: \_\_\_\_\_ acres of transferred water right
- Extension Filed: NO

### NOTES:

#### 1ST Review:

Full BU achieved. First visit done just after 1st cutting, before water was turned back on.

#### 2ND Review:

\_\_\_\_\_  
\_\_\_\_\_

#### 3RD Review (if not complete assess \$150.00 fee):

\_\_\_\_\_  
\_\_\_\_\_

Final Inspection by: BAXTER D Date: 6/26/2023

# CROOK COUNTY SEC.05 T15S R15E

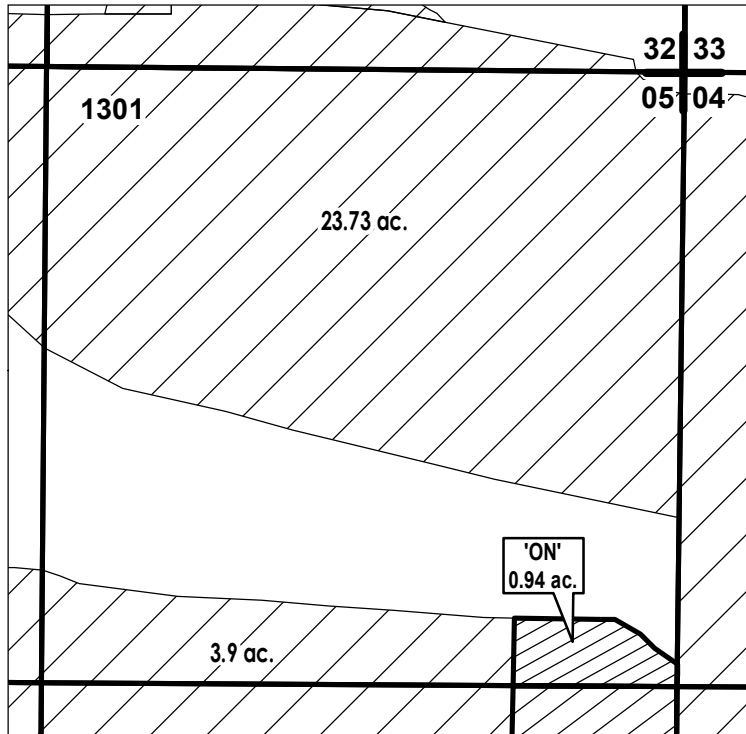
E-RECEIVED  
07/21/2023  
OWRD



SCALE - 1" = 400'



NE 1/4 OF THE NE 1/4

OWRD #: T-13883



	ON LANDS
	EXISTING WATER RIGHTS



**FINAL PROOF MAP**

**NAME: Kerley Ranches, LLC**

**TAXLOT #: 1301**

**0.94 ACRES**

DATE: 6/30/2023



# FINAL PROOF SITE REPORT

## Claim of Beneficial Use



Property Owner (Applicant): Bishop, Michael/Casey  
Current Owner: no change

Petition #: P-2021-002  
OWRD #: T-13883  
Notice #: T-2021-040 - Forfeiture

P.O.D	USE	HG	TRSQQTL	ACRES
11	IRR	A-16-13	161212NWSW00501	1.35 ac

- Person interview (if any): \_\_\_\_\_
- Method of Irrigation: SPRINKLER
- Use (crops produced): YARD
- Method used to calculate area irrigated: VISUAL/GPS
  
- Is beneficial use achieved: FULL
  - Dated photos of beneficial use: YES
  - Are there any mapping changes: \_\_\_\_\_
    - o Submit map changes to mapping for updates to ARC. Date submitted: \_\_\_\_\_
    - o Update QQ/TL changes in WWIN: NO
  - Enter use into WWIN: 7/20/23 GB

### IF INCOMPLETE:

- Failure to Prove up: \_\_\_\_\_ acres of transferred water right
- Extension Filed: NO

### NOTES:

1ST Review:

\_\_\_\_\_

2ND Review:

\_\_\_\_\_

3RD Review (if not complete assess \$150.00 fee):

\_\_\_\_\_

Final Inspection by: CARY P Date: 6/29/23

# DESCHUTES COUNTY SEC.12 T16S R12E

E-RECEIVED  
07/21/2023  
OWRD

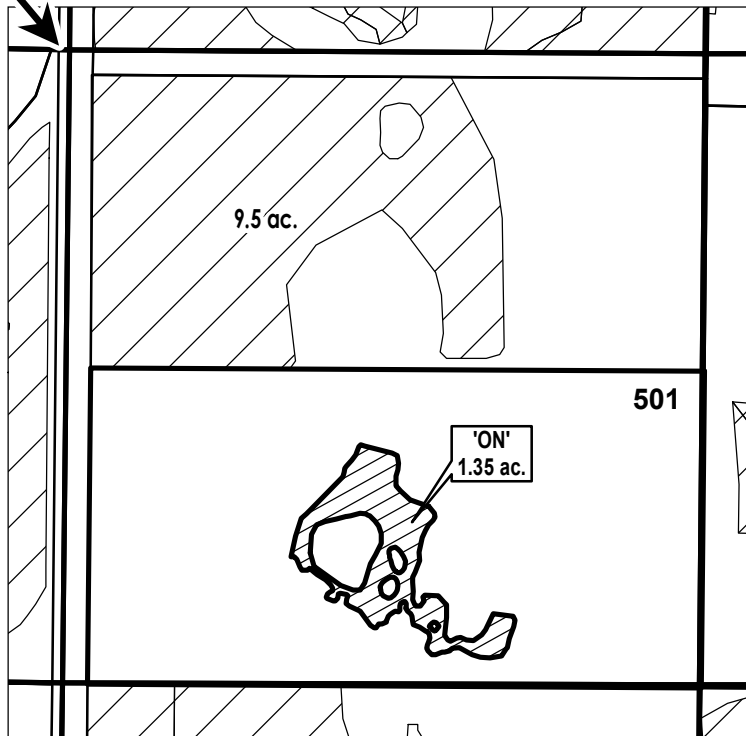
SCALE - 1" = 400'





NW 1/4 OF THE SW 1/4

OWRD #: T-13883

W 1/4 COR



	ON LANDS
	EXISTING WATER RIGHTS



**FINAL PROOF MAP**

**NAME: Bishop, Michael/Casey**

**TAXLOT #: 501**

**1.35 ACRES**

DATE: 6/30/2023

# FINAL PROOF SITE REPORT

## Claim of Beneficial Use



Property Owner (Applicant): Hinton, BrianM & Kati J  
Current Owner: no change

Petition #: P-2021-002  
OWRD #: T-13883  
Notice #: T-2021-040 - Forfeiture

P.O.D	USE	HG	TRSQQTL	ACRES
1	IRR	K-9-3*	161403SWNW00505	6 ac

- Person interview (if any): \_\_\_\_\_
- Method of Irrigation: HANDLINE
- Use (crops produced): CENTRAL OREGON MIX
- Method used to calculate area irrigated: Visual
  
- Is beneficial use achieved: Yes
  - Dated photos of beneficial use: YES
  - Are there any mapping changes: No
    - o Submit map changes to mapping for updates to ARC. Date submitted: \_\_\_\_\_
    - o Update QQ/TL changes in WWIN: NO
  
- Enter use into WWIN: 7/20/23

### IF INCOMPLETE:

- Failure to Prove up: \_\_\_\_\_ acres of transferred water right
- Extension Filed: NO

### NOTES:

#### 1ST Review:

Full BU achieved. Irrigating established grass mix through entirety of purple lined polygons

#### 2ND Review:

\_\_\_\_\_  
\_\_\_\_\_

#### 3RD Review (if not complete assess \$150.00 fee):

\_\_\_\_\_  
\_\_\_\_\_

Final Inspection by: BAXTER D Date: 5/23/23

# CROOK COUNTY SEC.03 T16S R14E

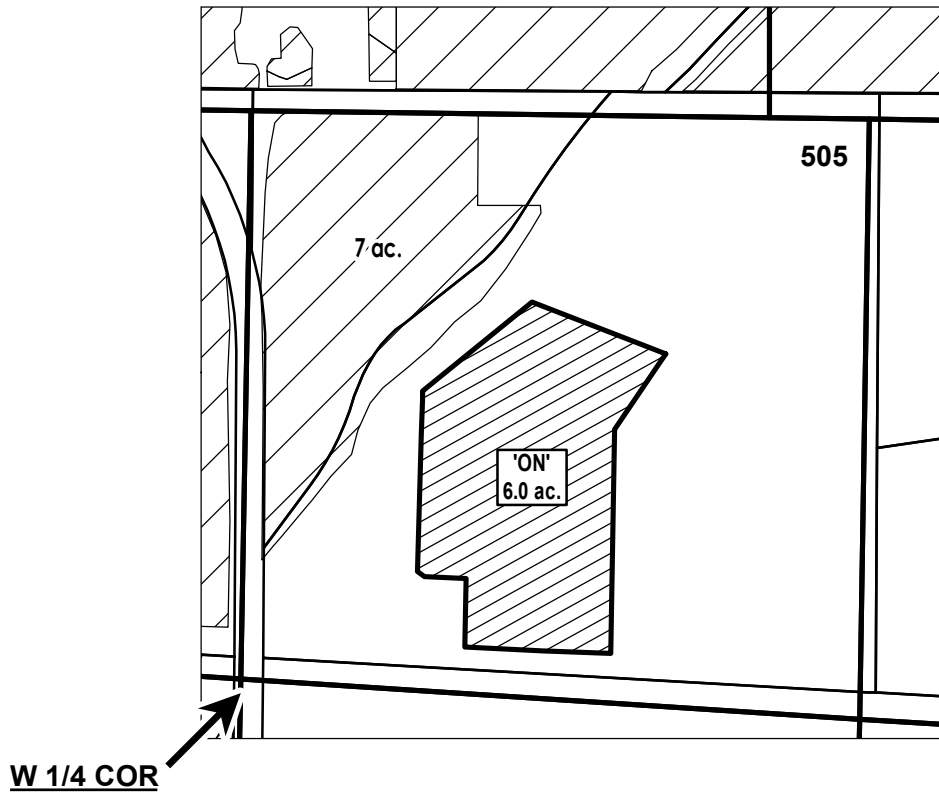
E-RECEIVED  
07/21/2023  
OWRD

SCALE - 1" = 400'



SW 1/4 OF THE NW 1/4

OWRD #: T-13883



	ON LANDS
	EXISTING WATER RIGHTS



## FINAL PROOF MAP

NAME: Hinton, Brian M & Kati J

TAXLOT #: 505

6.0 ACRES

DATE: 6/30/2023

# FINAL PROOF SITE REPORT

## Claim of Beneficial Use



Property Owner (Applicant): Cunningham, Jeffrey  
Current Owner: no change

Petition #: P-2021-002  
OWRD #: T-13883  
Notice #: T-2021-040 - Forfeiture

P.O.D	USE	HG	TRSQQTL	ACRES
11	IRR	A-4-10-1	171214SEnw00801	0.87 ac

- Person interview (if any): \_\_\_\_\_
- Method of Irrigation: SPRINKLER
- Use (crops produced): YARD
- Method used to calculate area irrigated: Visual/GPS
  
- Is beneficial use achieved: Yes
  - Dated photos of beneficial use: YES
  - Are there any mapping changes: None
    - o Submit map changes to mapping for updates to ARC. Date submitted: \_\_\_\_\_
    - o Update QQ/TL changes in WWIN: \_\_\_\_\_
  - Enter use into WWIN: 7/20/23 GB

### IF INCOMPLETE:

- Failure to Prove up: \_\_\_\_\_ acres of transferred water right
- Extension Filed: NO

### NOTES:

#### 1ST Review:

Irrigating established lawn

#### 2ND Review:

\_\_\_\_\_  
\_\_\_\_\_

#### 3RD Review (if not complete assess \$150.00 fee):

\_\_\_\_\_  
\_\_\_\_\_

Final Inspection by: CARY P Date: 6/30/23

# DESCHUTES COUNTY SEC.14 T17S R12E

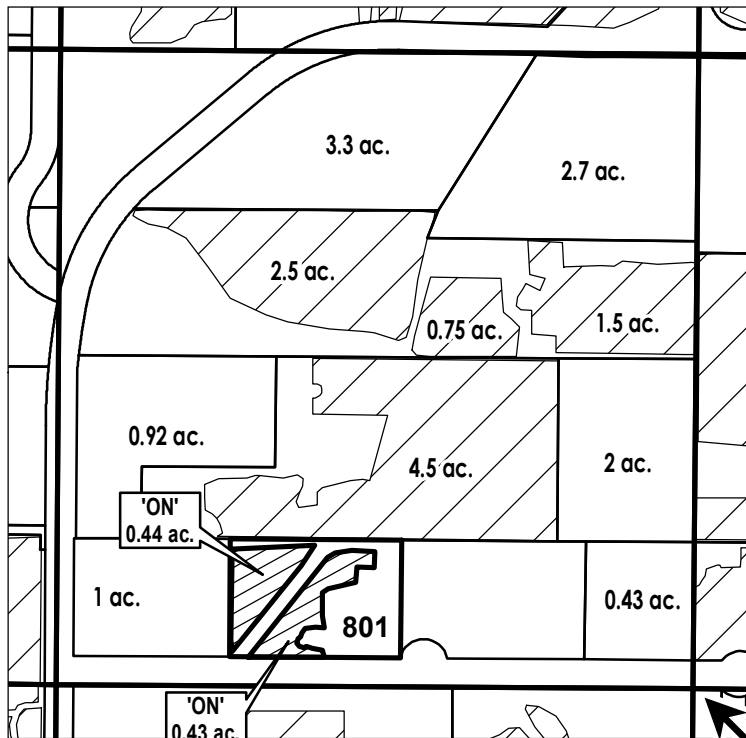
E-RECEIVED  
07/21/2023  
OWRD

SCALE - 1" = 400'






SE 1/4 OF THE NW 1/4

OWRD #: T-13883



C 1/4 COR

	ON LANDS
	EXISTING WATER RIGHTS
	PARCELS W/ WATER RIGHTS



**FINAL PROOF MAP**

**NAME: JEFFREY, CUNNINGHAM**

**TAXLOT #: 801**

**0.87 ACRES**

DATE: 6/29/2023



# FINAL PROOF SITE REPORT

## Claim of Beneficial Use



Property Owner (Applicant): Gasper, Grant Anthony  
Current Owner: Holcomb, Nathan/Amy

Petition #: P-2021-002  
OWRD #: T-13883  
Notice #: T-2021-040 - Forfeiture

P.O.D	USE	HG	TRSQQTL	ACRES
11	IRR	A-4-10-1	171214SENW00803	0.23 ac

- Person interview (if any): \_\_\_\_\_
- Method of Irrigation: SPRINKLER
- Use (crops produced): GRASS
- Method used to calculate area irrigated: Visual/GPS
  
- Is beneficial use achieved: Yes
  - Dated photos of beneficial use: YES
  - Are there any mapping changes: \_\_\_\_\_
    - o Submit map changes to mapping for updates to ARC. Date submitted: \_\_\_\_\_
    - o Update QQ/TL changes in WWIN: \_\_\_\_\_
  - Enter use into WWIN: 7/20/23 GB

### IF INCOMPLETE:

- Failure to Prove up: \_\_\_\_\_ acres of transferred water right
- Extension Filed: NO

### NOTES:

#### 1ST Review:

Full BU achieved
------------------

#### 2ND Review:

---

---

#### 3RD Review (if not complete assess \$150.00 fee):

---

---

Final Inspection by: BAXTER D Date: 6/30/23

# DESCHUTES COUNTY SEC.14 T17S R12E

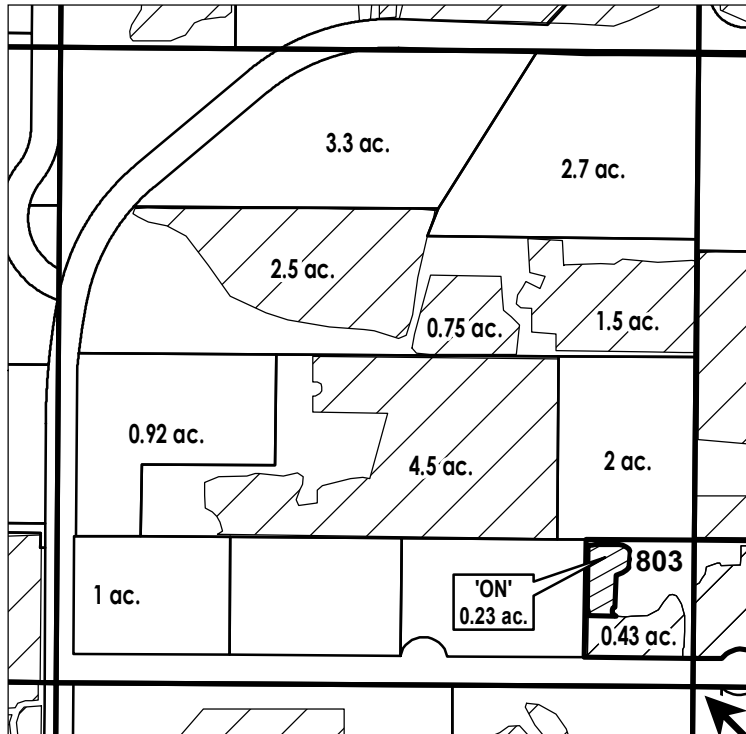
E-RECEIVED  
07/21/2023  
OWRD

SCALE - 1" = 400'



SE 1/4 OF THE NW 1/4

OWRD #: T-13883



C 1/4 COR

	ON LANDS
	EXISTING WATER RIGHTS
	PARCELS W/ WATER RIGHTS



**FINAL PROOF MAP**

**NAME: Holcomb, Nathan/Amy**

**TAXLOT #: 803**

**0.23 ACRES**

DATE: 6/30/2023