



July 21, 2023

Ann Reece
Oregon Water Resources Department
725 Summer St NE Ste A
Salem, OR 97301-1266

RE: Claim of Beneficial Use Transfer #T-14128

Dear Ann,

Central Oregon Irrigation District is submitting our claim of beneficial use for a permanent District transfer ("385").

Enclosed is a list of the authorized lands. Site reports are attached to each map and any specific details about the properties are contained in each site report.

Please Note: the below noted properties have had the following changes:

1. The Bouziane, James/Shandro, Kerri map exhibit shows an inchoate water right from petition T-14069.
2. The Bautista Family Trust map exhibit shows an inchoate water right from petition T-13884.

The District certifies that it has inspected the place of use and confirms the change in place of use has been completed consistent with the terms and conditions of the final order approving the transfer.

Craig Horrell
Managing Director, Central Oregon Irrigation District

Date: 7-21-23



Oregon Water Resources Department
725 Summer Street NE, Suite A
Salem, Oregon 97301-1266
(503) 986-0900
www.wrd.state.or.us

District Permanent Water Right Transfer Claim of Beneficial Use

1. APPLICANT INFORMATION

District: CENTRAL OREGON IRRIGATION DISTRICT

Contact Person: Gina Brooksbank

Phone: 541-548-6047

Mailing Address: 1055 SW LAKE COURT

City: REDMOND

State: OR

Zip: 97756

E-Mail address:

gbrooksbank@coid.org

Transfer Number: T-14128

2. WATER RIGHT(S)

Pursuant to OAR Chapter 690, Division 385, the district is submitting to the Water Resources Department this claim of beneficial use, with the appropriate fee, for the following water right(s):

NOTE: Fees do not apply if the priority date is prior to July 9, 1987.

PERMIT NUMBER	CERTIFICATE NUMBER	DECREE (name, volume, and page)	PRIMARY (P) OR SUPP (S)
-	94956		<input checked="" type="checkbox"/> P <input type="checkbox"/> S
-	76714		<input type="checkbox"/> P <input checked="" type="checkbox"/> S
-			<input type="checkbox"/> P <input type="checkbox"/> S
-			<input type="checkbox"/> P <input type="checkbox"/> S

3. AUTHORIZED POINT(S) OF DIVERSION (POD) / APPROPRIATION (POA)

The authorized point(s) of diversion / appropriation for the water right modified by the transfer are as follows:

PERMIT NUMBER	DECREE or CERTIFICATE	POD / POA #	SOURCE	LOCATION – MEASURED DISTANCES
-	94956	1	DESCH	SW ¼ NE ¼ SEC. 13, T. 18 S., R. 11 E., W.M.; 1520' S. & 1535' W. FROM THE NE CORNER OF SEC. 13
-	94956	11	DESCH	SE ¼ NE ¼ SEC. 29, T. 17 S., R. 12 E., W.M.; 850' N. AND 630' W. FROM THE E ¼ CORNER OF SEC. 29
-	76714		C.P.	NE ¼ NE ¼ SECTION 17, T 21 S, R 8 E, W.M.

6. SIGNATURES

The district certifies that it has inspected the place of use listed in Table I, and confirms the change in place of use has been completed consistent with the terms and conditions of the final order approving the transfer.



Craig Horrell
Managing Director, Central Oregon Irrigation District



Date

See Table Below

TABLE 2. - PROPOSED PLACE OF USE

Cert/Decree	Supp	Primary	Cert/Perm	Supp	Transfer Nbr	Pod	Use	Twp	Rng	Sec	Qq	Lot	Acres	User Name
94956	76714			T-2022-021	#1	IRRIG	14	13	31	31	SWNW	02100	0.200	Bettesworth, Jay/Lynda
94956	76714			T-2022-020	#1	IRRIG	15	14	01	01	NWNE	00200	0.140	Houston Lake Ranch, LLC
94956	76714			T-2022-017	#1	IRRIG	17	13	18	18	SWSW	00500	0.130	Freeman, Matthew/Jamie
94956	76714			T-2022-016	#1	IRRIG	17	13	19	19	NWSW	01400	0.820	Lyons Family Trust
94956	76714			T-2022-015	#1	IRRIG	17	13	34	34	SWSE	00200	1.510	Bouziane, James/Shandro, Kerri
94956	76714			T-2022-015	#1	IRRIG	17	13	34	34	SWSE	00200	0.550	Bouziane, James/Shandro, Kerri
94956	76714			T-2022-018	#1	IRRIG	17	14	14	14	NESW	01000	1.240	Caverhill, Cougar/Sandra
94956	76714			T-2022-018	#1	IRRIG	17	14	14	14	NWSE	01000	0.030	Caverhill, Cougar/Sandra
94956	76714			T-2022-018	#1	IRRIG	17	14	14	14	NWSE	01000	1.100	Caverhill, Cougar/Sandra
94956	76714			T-2022-019	#1	IRRIG	17	14	27	27	NENW	00100	0.660	Strawn Living Trust
94956	76714			T-2022-018	#1	IRRIG	17	14	27	27	SENE	00900	0.060	Caverhill, Cougar/Sandra
94956	76714			T-2022-018	#1	IRRIG	17	14	27	27	SENE	01000	0.050	CS Land & Cattle, LLC
94956	76714			T-2022-013	#1	IRRIG	18	13	06	06	NWNE	00300	1.260	The Bautista Family Trust

FINAL PROOF SITE REPORT

Claim of Beneficial Use

E-RECEIVED
07/21/2023
OWRD

Property Owner (Applicant): Bettesworth, Jay/Lynda
Current Owner: no change

Petition #: P-2022-002
OWRD #: T-14128
Notice #: T-2022-021

P.O.D	USE	HG	TRSQQTL	ACRES
11	IRR	B-35	141331SWNW02100	0.2 ac

- Person interview (if any): _____
- Method of Irrigation: SPRINKLER
- Use (crops produced): YARD
- Method used to calculate area irrigated: VISUAL

- Is beneficial use achieved: FULL
 - Dated photos of beneficial use: YES
 - Are there any mapping changes: _____
 - o Submit map changes to mapping for updates to ARC. Date submitted: _____
 - o Update QQ/TL changes in WWIN: NO

- Enter use into WWIN: 7/20/23 GB

IF INCOMPLETE:

- Failure to Prove up: _____ acres of transferred water right
- Extension Filed: NO

NOTES:

1ST Review:

2ND Review:

3RD Review (if not complete assess \$150.00 fee):

Final Inspection by: CARY P Date: 6/16/2023

DESCHUTES COUNTY SEC.31 T14S R13E

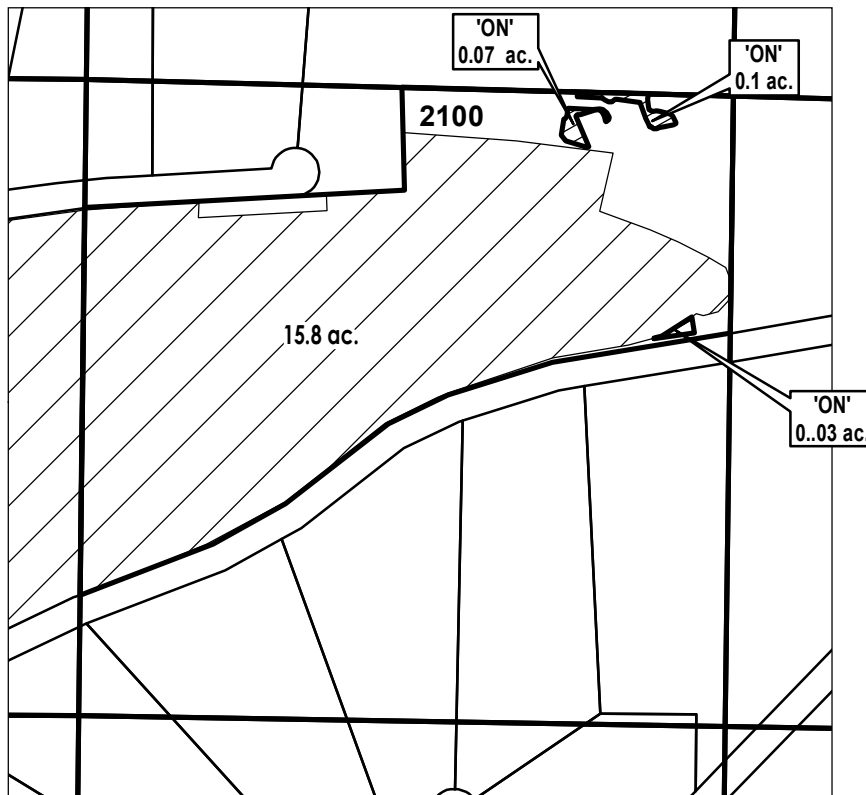
E-RECEIVED
07/21/2023
OWRD



SCALE - 1" = 400'



SW 1/4 OF THE NW 1/4

OWRD #: T-14128



	ON LANDS
	EXISTING WATER RIGHTS



FINAL PROOF MAP

NAME: Bettsworth, Jay/Lynda

TAXLOT #: 2100

0.2 ACRES

DATE: 6/30/2023

FINAL PROOF SITE REPORT

Claim of Beneficial Use

E-RECEIVED
07/21/2023
OWRD

Property Owner (Applicant): Houston Lake Ranch, LLC
Current Owner: no change

Petition #: P-2022-002
OWRD #: T-14128
Notice #: T-2022-020

P.O.D	USE	HG	TRSQQTL	ACRES
1	IRR	COC-81	151401NWNNE00200	0.14 ac

- Person interview (if any): _____
- Method of Irrigation: FLOOD
- Use (crops produced): PASTURE
- Method used to calculate area irrigated: Visual

- Is beneficial use achieved: Yes
 - Dated photos of beneficial use: YES
 - Are there any mapping changes: None
 - o Submit map changes to mapping for updates to ARC. Date submitted: _____
 - o Update QQ/TL changes in WWIN: NO
 - Enter use into WWIN: 7/20/23 GB

IF INCOMPLETE:

- Failure to Prove up: _____ acres of transferred water right
- Extension Filed: NO

NOTES:

1ST Review:

Slight over irrigation. Full BU achieved for entirety of 2023 final proof polygon

2ND Review:

3RD Review (if not complete assess \$150.00 fee):

Final Inspection by: BAXTER D Date: 6/26/2023

E-RECEIVED
07/21/2023
OWRD

CROOK COUNTY SEC.01 T15S R14E

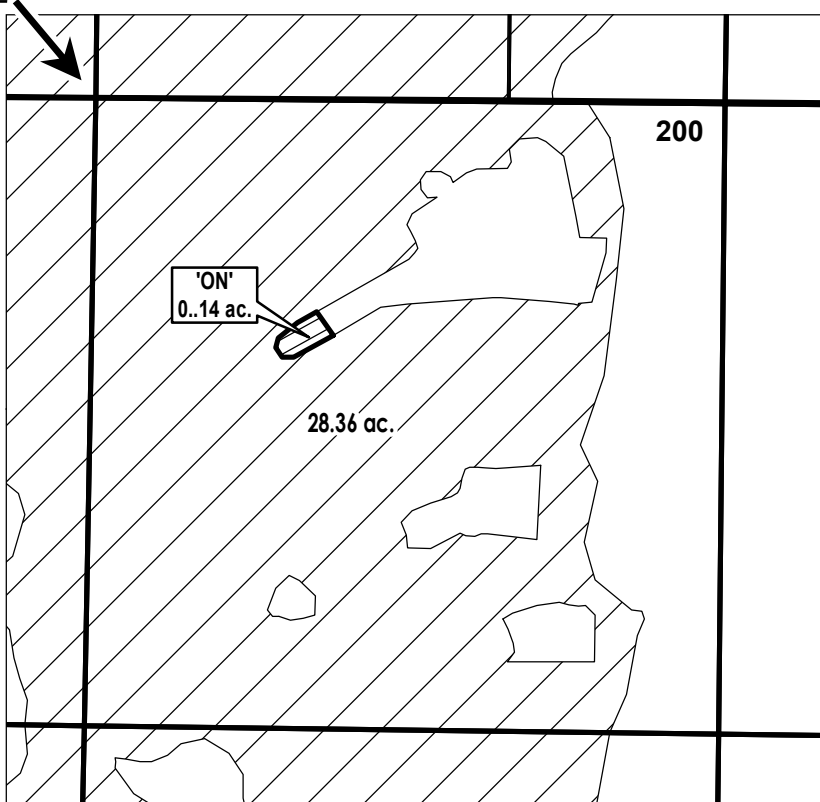
SCALE - 1" = 400'





NW 1/4 OF THE NE 1/4

OWRD #: T-14128

N 1/4 COR



	ON LANDS
	EXISTING WATER RIGHTS



FINAL PROOF MAP

NAME: Houston Lake Ranch, LLC

TAXLOT #: 200

0.14 ACRES

DATE: 6/30/2023

FINAL PROOF SITE REPORT

Claim of Beneficial Use



Property Owner (Applicant): Freeman, Matthew/Jamie
Current Owner: no change

Petition #: P-2022-002
OWRD #: T-14128
Notice #: T-2022-017

P.O.D	USE	HG	TRSQQTL	ACRES
1	IRR	A-24-24-5	171318SWSW00500	0.13 ac

- Person interview (if any): _____
- Method of Irrigation: SPRINKLER
- Use (crops produced): PASTURE
- Method used to calculate area irrigated: VISUAL

- Is beneficial use achieved: FULL
 - Dated photos of beneficial use: YES
 - Are there any mapping changes: _____
 - o Submit map changes to mapping for updates to ARC. Date submitted: _____
 - o Update QQ/TL changes in WWIN: NO

- Enter use into WWIN: 7/20/23 GB

IF INCOMPLETE:

- Failure to Prove up: _____ acres of transferred water right
- Extension Filed: NO

NOTES:
1ST Review:

2ND Review:

3RD Review (if not complete assess \$150.00 fee):

Final Inspection by: CARY P Date: 7/11/2023

DESCHUTES COUNTY SEC.18 T17S R13E

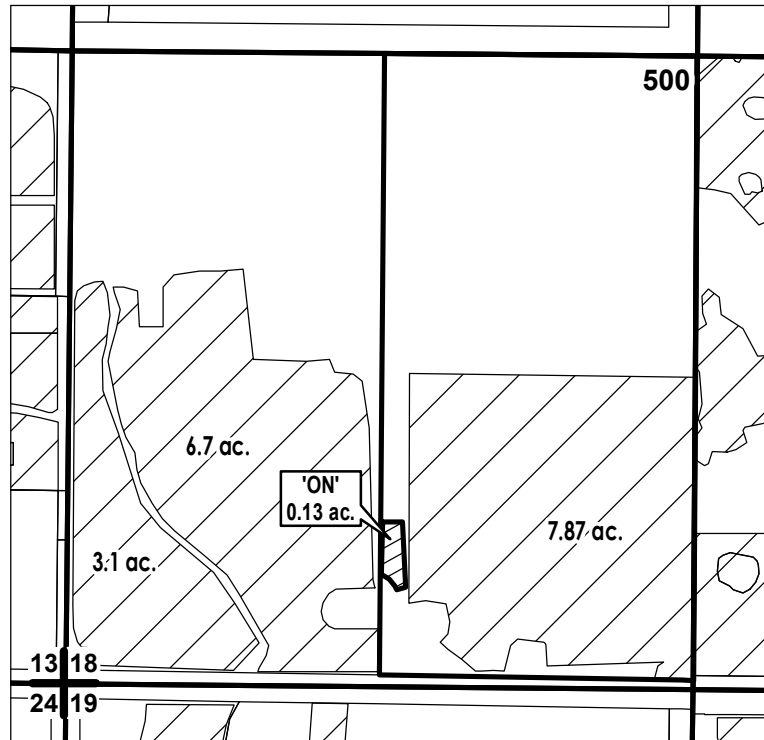
E-RECEIVED
07/21/2023
OWRD



SCALE - 1" = 400'



SW 1/4 OF THE SW 1/4

OWRD #: T-14128



	EXISTING WATER RIGHTS
	ON LANDS



FINAL PROOF MAP

NAME: Freeman, Matthew/Jamie

TAXLOT #: 500

0.13 ACRES

Date: 7/12/2023

FINAL PROOF SITE REPORT

Claim of Beneficial Use



Property Owner (Applicant): Lyons Family Trust
Current Owner: no change

Petition #: P-2022-002
OWRD #: T-14128
Notice #: T-2022-016

P.O.D	USE	HG	TRSQQTL	ACRES
1	IRR	A-24-16, A-24-17-1	171319NWSW01400	0.82 ac

- Person interview (if any): _____
- Method of Irrigation: K LINE
- Use (crops produced): PASTURE
- Method used to calculate area irrigated: VISUAL

- Is beneficial use achieved: FULL
 - Dated photos of beneficial use: YES
 - Are there any mapping changes: _____
 - o Submit map changes to mapping for updates to ARC. Date submitted: _____
 - o Update QQ/TL changes in WWIN: NO

- Enter use into WWIN: 7/20/23 GB

IF INCOMPLETE:

- Failure to Prove up: _____ acres of transferred water right
- Extension Filed: NO

NOTES:

1ST Review:

2ND Review:

3RD Review (if not complete assess \$150.00 fee):

Final Inspection by: CARY P Date: 6/6/2023

DESCHUTES COUNTY SEC.19 T17S R13E

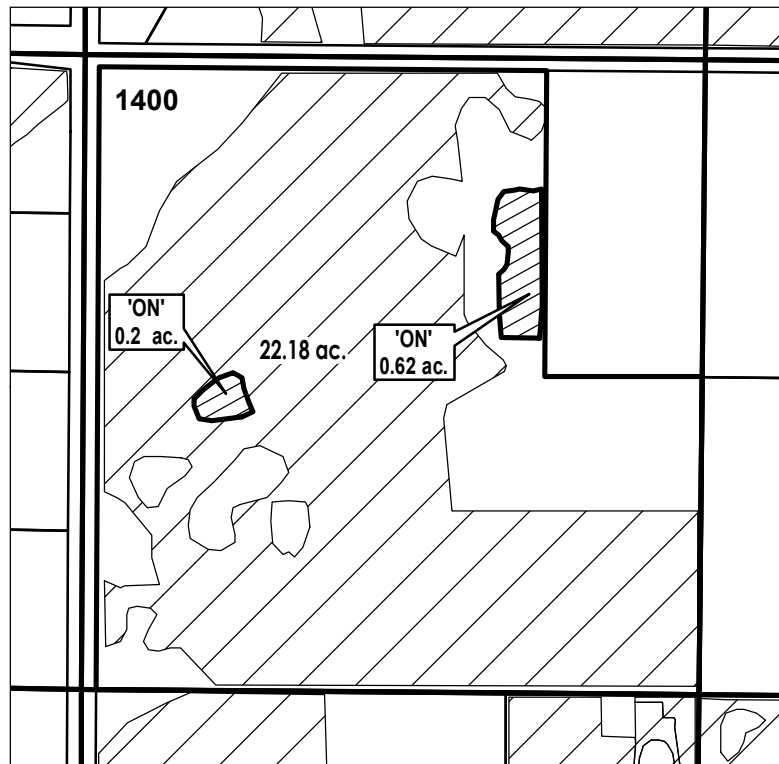
E-RECEIVED
07/21/2023
OWRD



SCALE - 1" = 400'



NW 1/4 OF THE SW 1/4

OWRD #: T-14128



	ON LANDS
	EXISTING WATER RIGHTS



FINAL PROOF MAP

NAME: Lyons Family Trust

TAXLOT #: 1400

0.82 ACRES

DATE: 6/30/2023

FINAL PROOF SITE REPORT

Claim of Beneficial Use



Property Owner (Applicant): Bouziane, James/Shandro, Kerri Petition #: P-2022-002
Current Owner: no change OWRD #: T-14128
Notice #: T-2022-015

P.O.D	USE	HG	TRSQQTL	ACRES
1	IRR	D-1-5-3	171334SWSE00200	2.06 ac

- Person interview (if any): _____
- Method of Irrigation: PODS
- Use (crops produced): PASTURE
- Method used to calculate area irrigated: GPS

- Is beneficial use achieved: FULL
 - Dated photos of beneficial use: YES
 - Are there any mapping changes: _____
 - o Submit map changes to mapping for updates to ARC. Date submitted: _____
 - o Update QQ/TL changes in WWIN: NO
 - Enter use into WWIN: 7/20/23 GB

IF INCOMPLETE:

- Failure to Prove up: _____ acres of transferred water right
- Extension Filed: NO

NOTES:
1ST Review:

2ND Review:

3RD Review (if not complete assess \$150.00 fee):

Final Inspection by: DAN D Date: 7/11/2023

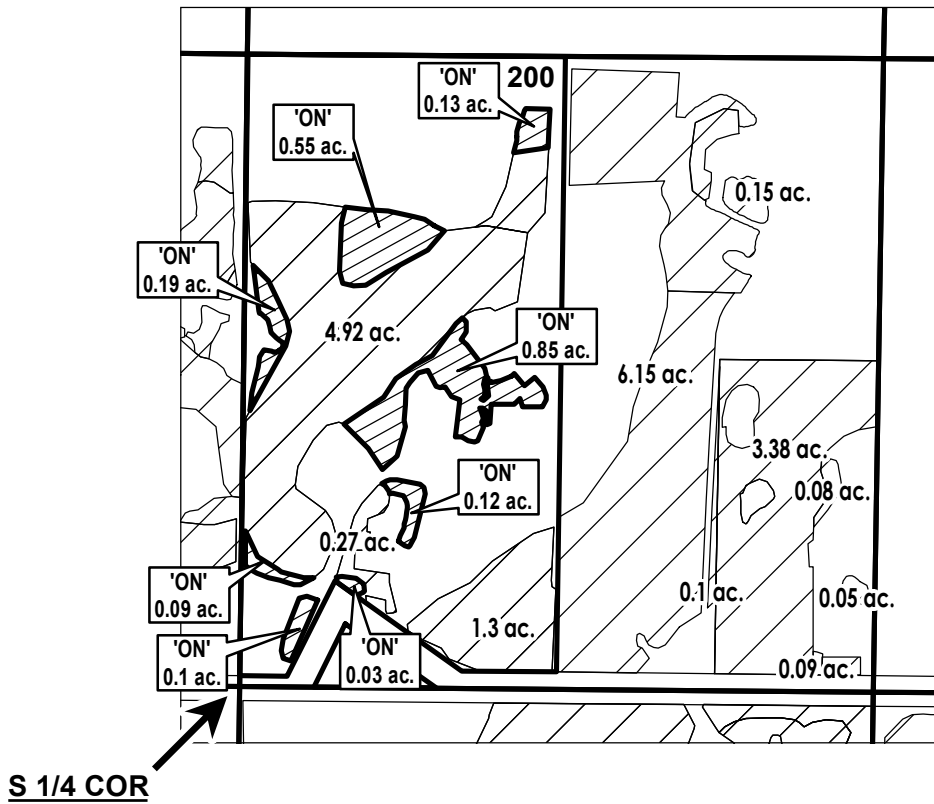
DESCHUTES COUNTY SEC.34 T17S R13E

SCALE - 1" = 400'



SW 1/4 OF THE SE 1/4

OWRD #: T-14128



	EXISTING WATER RIGHTS
	ON LANDS



FINAL PROOF MAP

NAME: Bouziane Shandro Revocable Trust (James Bouziane, Kerri Shandro)

TAXLOT #: 200

2.06 ACRES

FINAL PROOF SITE REPORT

Claim of Beneficial Use



Property Owner (Applicant): Caverhill, Cougar/Sandra
Current Owner: no change

Petition #: P-2022-002
OWRD #: T-14128
Notice #: T-2022-018

P.O.D	USE	HG	TRSQQTL	ACRES
1	IRR	I-3-13	171414NESW01000	1.24 ac

- Person interview (if any): _____
- Method of Irrigation: PIVOT
- Use (crops produced): HAY
- Method used to calculate area irrigated: GPS/visual

- Is beneficial use achieved: Yes
 - Dated photos of beneficial use: YES
 - Are there any mapping changes: No
 - o Submit map changes to mapping for updates to ARC. Date submitted: _____
 - o Update QQ/TL changes in WWIN: NO
 - Enter use into WWIN: 7/20/23 GB

IF INCOMPLETE:

- Failure to Prove up: _____ acres of transferred water right
- Extension Filed: NO

NOTES:

1ST Review:

Full BU achieved in 2023 final proof polygon

2ND Review:

3RD Review (if not complete assess \$150.00 fee):

Final Inspection by: BAXTER D Date: 6/27/2023

FINAL PROOF SITE REPORT

Claim of Beneficial Use

E-RECEIVED
07/21/2023
OWRD

Property Owner (Applicant): Caverhill, Cougar/Sandra
Current Owner: no change

Petition #: P-2022-002
OWRD #: T-14128
Notice #: T-2022-018

P.O.D	USE	HG	TRSQQTL	ACRES
1	IRR	I-3-13	171414NWSE01000	1.13 ac

- Person interview (if any): _____
- Method of Irrigation: FLOOD
- Use (crops produced): PASTURE
- Method used to calculate area irrigated: Visual/GPS

- Is beneficial use achieved: Yes
 - Dated photos of beneficial use: NO
 - Are there any mapping changes: No
 - o Submit map changes to mapping for updates to ARC. Date submitted: _____
 - o Update QQ/TL changes in WWIN: NO
 - Enter use into WWIN: 7/20/23 GB

IF INCOMPLETE:

- Failure to Prove up: _____ acres of transferred water right
- Extension Filed: NO

NOTES:

1ST Review:

Full BU achieved. Irrigating established pasture

2ND Review:

3RD Review (if not complete assess \$150.00 fee):

Final Inspection by: BAXTER D Date: 6/27/23

DESCHUTES COUNTY SEC.14 T17S R14E

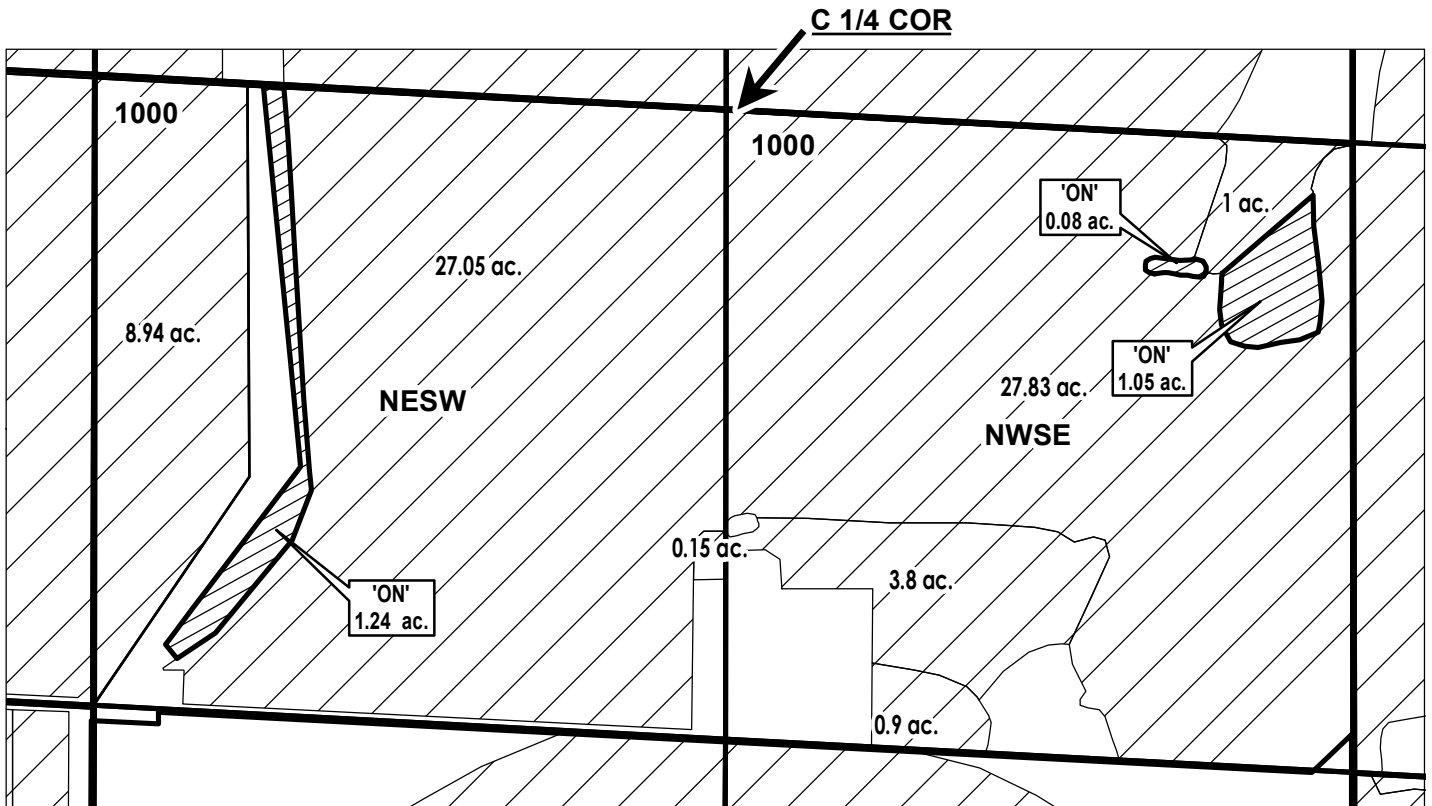
E-RECEIVED
07/21/2023
OWRD



SCALE - 1" = 400'



NE 1/4 OF THE SW 1/4; NW 1/4 OF THE SE 1/4

OWRD #: T-14128



	ON LANDS
	EXISTING WATER RIGHTS



FINAL PROOF MAP

NAME: Caverhill, Cougar/Sandra

TAXLOT #: 1000

2.37 ACRES

DATE: 6/30/2023

FINAL PROOF SITE REPORT

Claim of Beneficial Use



Property Owner (Applicant): Strawn Living Trust
Current Owner: no change

Petition #: P-2022-002
OWRD #: T-14128
Notice #: T-2022-019

P.O.D	USE	HG	TRSQQTL	ACRES
1	IRR	H-15-2	171427NENW00100	0.66 ac

- Person interview (if any): _____
- Method of Irrigation: WHEEL LINE
- Use (crops produced): PASTURE
- Method used to calculate area irrigated: Visual /GPS

- Is beneficial use achieved: Yes
 - Dated photos of beneficial use: YES
 - Are there any mapping changes: No
 - o Submit map changes to mapping for updates to ARC. Date submitted: _____
 - o Update QQ/TL changes in WWIN: NO
 - Enter use into WWIN: 7/20/23 GB

IF INCOMPLETE:

- Failure to Prove up: _____ acres of transferred water right
- Extension Filed: NO

NOTES:

1ST Review:

Irrigating established pasture

2ND Review:

3RD Review (if not complete assess \$150.00 fee):

Final Inspection by: BAXTER D **Date:** 6/27/23

DESCHUTES COUNTY SEC.27 T17S R14E

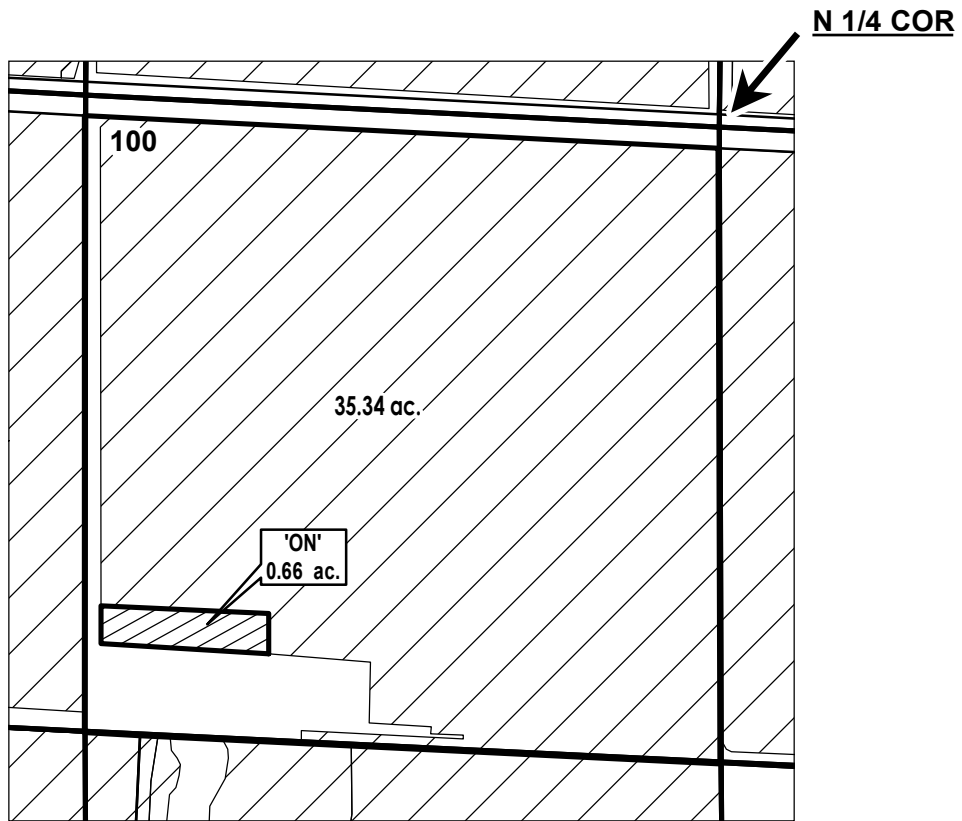
E-RECEIVED
07/21/2023
OWRD



SCALE - 1" = 400'



NE 1/4 OF THE NW 1/4

OWRD #: T-14128



	ON LANDS
	EXISTING WATER RIGHTS

FINAL PROOF MAP

NAME: Strawn Living Trust

TAXLOT #: 100

0.66 ACRES



DATE: 6/30/2023

FINAL PROOF SITE REPORT

Claim of Beneficial Use

E-RECEIVED
07/21/2023
OWRD

Property Owner (Applicant): Caverhill, Cougar/Sandra
Current Owner: no change

Petition #: P-2022-002
OWRD #: T-14128
Notice #: T-2022-018

P.O.D	USE	HG	TRSQQTL	ACRES
1	IRR	I-3-2-2	171427SENE00900	0.06 ac

- Person interview (if any): _____
- Method of Irrigation: SPRINKLER
- Use (crops produced): PASTURE
- Method used to calculate area irrigated: Visual

- Is beneficial use achieved: Yes
 - Dated photos of beneficial use: YES
 - Are there any mapping changes: No
 - o Submit map changes to mapping for updates to ARC. Date submitted: _____
 - o Update QQ/TL changes in WWIN: NO

- Enter use into WWIN: 7/20/23 GB

IF INCOMPLETE:

- Failure to Prove up: _____ acres of transferred water right
- Extension Filed: NO

NOTES:

1ST Review:

Irrigating established pasture

2ND Review:

3RD Review (if not complete assess \$150.00 fee):

Final Inspection by: BAXTER D Date: 6/27/2023

FINAL PROOF SITE REPORT

Claim of Beneficial Use



Property Owner (Applicant): CS Land & Cattle, LLC
Current Owner: no change

Petition #: P-2022-002
OWRD #: T-14128
Notice #: T-2022-018

P.O.D	USE	HG	TRSQQTL	ACRES
1	IRR	I-1-5	171427SENE01000	0.05 ac

- Person interview (if any): _____
- Method of Irrigation: SPRINKLER
- Use (crops produced): YARD
- Method used to calculate area irrigated: Visual

- Is beneficial use achieved: Yes
 - Dated photos of beneficial use: YES
 - Are there any mapping changes: No
 - o Submit map changes to mapping for updates to ARC. Date submitted: _____
 - o Update QQ/TL changes in WWIN: NO
 - Enter use into WWIN: 7/20/23 GB

IF INCOMPLETE:

- Failure to Prove up: _____ acres of transferred water right
- Extension Filed: NO

NOTES:

1ST Review:

Slight over irrigation. Irrigating established lawn

2ND Review:

3RD Review (if not complete assess \$150.00 fee):

Final Inspection by: BAXTER D **Date:** 6/27/2023

E-RECEIVED
07/21/2023
OWRD

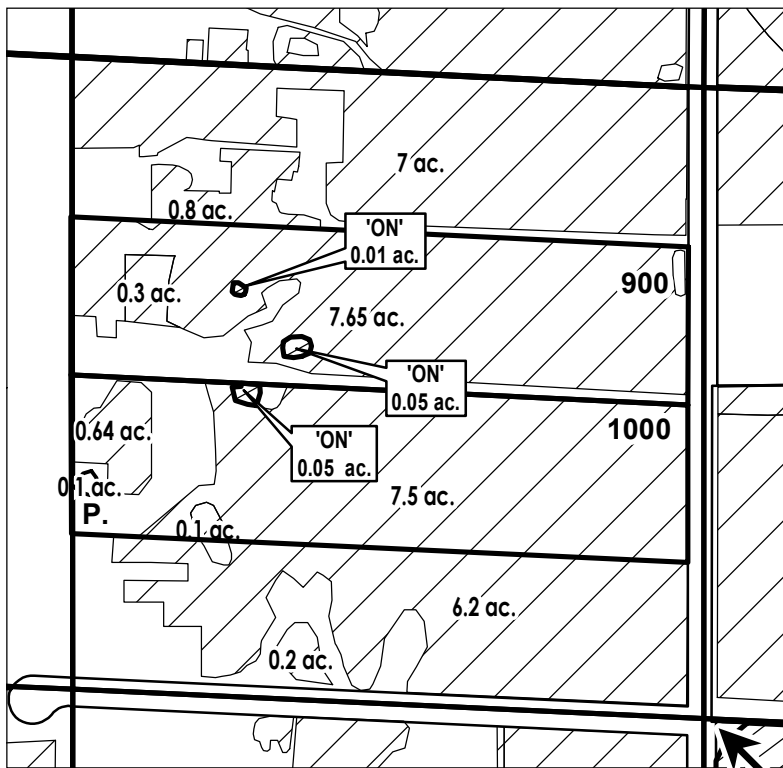
DESCHUTES COUNTY SEC.27 T17S R14E

SCALE - 1" = 400'



SE 1/4 OF THE NE 1/4

OWRD #: T-14128



E 1/4 COR

	POND
	ON LANDS
	EXISTING WATER RIGHTS

FINAL PROOF MAP

NAME: Caverhill - (Cougar A. Caverhill and Sandra J. Caverhill
as Co-Trustees of the Caverhill Revocable Trust U/T/A dated February 20, 2019) &
CS Land & Cattle, LLC, an Oregon Limited Liability Company

TAXLOT #: 900, 1000

0.11 ACRES



DATE: 6/30/2023

FINAL PROOF SITE REPORT

Claim of Beneficial Use



Property Owner (Applicant): The Bautista Family Trust
Current Owner: no change

Petition #: P-2022-002
OWRD #: T-14128
Notice #: T-2022-013

P.O.D	USE	HG	TRSQQTL	ACRES
1	IRR	C-1-0	181306NWNE00300	1.26 ac

- Person interview (if any): _____
- Method of Irrigation: SPRINKLER
- Use (crops produced): PASTURE
- Method used to calculate area irrigated: VISUAL

- Is beneficial use achieved: FULL
 - Dated photos of beneficial use: YES
 - Are there any mapping changes: _____
 - o Submit map changes to mapping for updates to ARC. Date submitted: _____
 - o Update QQ/TL changes in WWIN: NO

- Enter use into WWIN: 7/20/23 GB

IF INCOMPLETE:

- Failure to Prove up: _____ acres of transferred water right
- Extension Filed: NO

NOTES:
1ST Review:

2ND Review:

3RD Review (if not complete assess \$150.00 fee):

Final Inspection by: CARY P Date: 7/11/2023

DESCHUTES COUNTY SEC.06 T18S R13E

E-RECEIVED
07/21/2023
OWRD

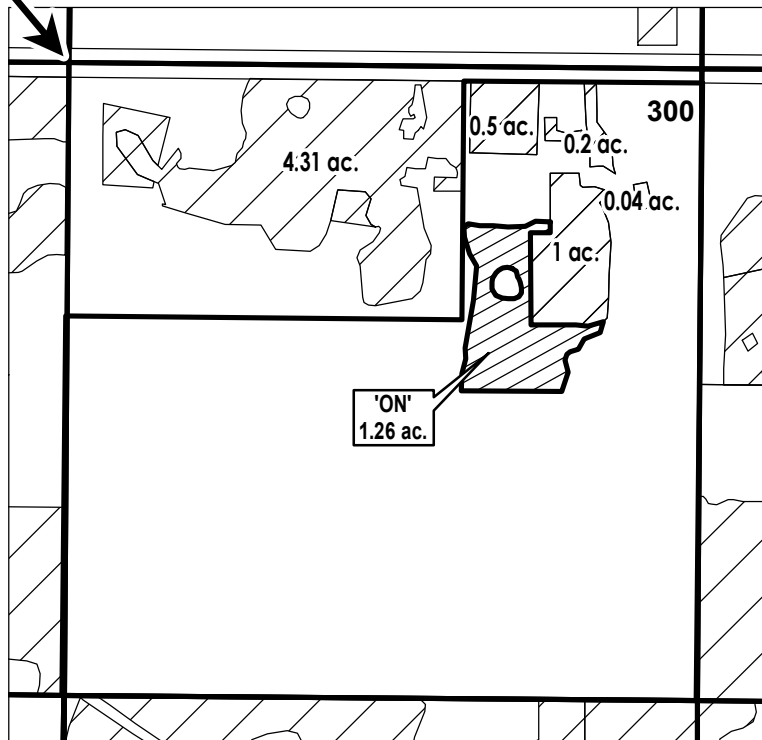
SCALE - 1" = 400'





NW 1/4 OF THE NE 1/4

OWRD #: T-14128

N 1/4 COR



	EXISTING WATER RIGHTS
	ON LANDS



FINAL PROOF MAP

NAME: The Bautista Family Trust

TAXLOT #: 300

1.26 ACRES

Date: 7/12/2023