

**Application for Water Right  
Temporary or Drought Temporary Transfer  
Part 1 of 5 – Minimum Requirements Checklist**



**Oregon Water Resources Department**  
725 Summer Street NE, Suite A  
Salem, Oregon 97301-1266  
(503) 986-0900  
www.oregon.gov/OWRD

**This temporary transfer application will be returned if Parts 1 through 5 and all required attachments are not completed and included.**  
For questions, please call (503) 986-0900, and ask for Transfer Section.

**FOR ALL TEMPORARY TRANSFER APPLICATIONS**

**Check all items included with this application. (N/A = Not Applicable)**

- Part 1 – Completed Minimum Requirements Checklist.
- Part 2 – Completed Temporary Transfer Application Map Checklist.
- Part 3 – Application Fee, payable by check to the Oregon Water Resources Department, and completed Fee Worksheet, page 3. Try the online fee calculator at: [http://apps.wrd.state.or.us/apps/misc/wrd\\_fee\\_calculator](http://apps.wrd.state.or.us/apps/misc/wrd_fee_calculator).
- Part 4 – Completed Applicant Information and Signature.
- Part 5 – Information about Transferred Water Rights: **How many water rights are to be transferred? 1 List them here: Certificate 38463**  
Please include a separate Part 5 for each water right. (See instructions on page 6)
- N/A For standard Temporary Transfer (one to five years) **Begin Year: 2024 End Year: 2028.**
- N/A Temporary Drought Transfer (Only in counties where the Governor has declared drought)

**Attachments:**

- Completed Temporary Transfer Application Map.
- Completed Evidence of Use Affidavit and supporting documentation.
- Current recorded deed for the land **from** which the authorized place of use is temporarily being moved.
- N/A Affidavit(s) of Consent from Landowner(s) (if the applicant does not own the land upon which the water right is located.)
- N/A Supplemental Form D – For water rights served by or issued in the name of a district. Complete when the temporary transfer applicant is not the district.
- N/A Oregon Water Resources Department’s Land Use Information Form with approval and signature from each local land use authority in which water is to be diverted, conveyed, and/or used. Not required if water is to be diverted, conveyed, and/or used only on federal lands or if **all** of the following apply: a) a change in place of use only, b) no structural changes, c) the use of water is for irrigation only, and d) the use is located within an irrigation district or an exclusive farm use zone.
- N/A Water Well Report/Well Log for changes in point(s) of appropriation (well(s)) or additional point(s) of appropriation (if necessary to convey water to the proposed place of use).

**(For Staff Use Only)**

**WE ARE RETURNING YOUR APPLICATION FOR THE FOLLOWING REASON(S):**

<input type="checkbox"/> Application fee not enclosed/insufficient	<input type="checkbox"/> Map not included or incomplete
<input type="checkbox"/> Land Use Form not enclosed or incomplete	<input type="checkbox"/> Part _____ is incomplete
<input type="checkbox"/> Additional signature(s) required	

Other/Explanation \_\_\_\_\_

Staff: \_\_\_\_\_ Phone: \_\_\_\_\_ Date: \_\_\_\_/\_\_\_\_/\_\_\_\_

RECEIVED

JUL 31 2023

OWRD

14289

## Part 2 of 5 – Temporary Transfer Application Map Checklist

Your temporary transfer application will be returned if any of the map requirements listed below are not met.

Please be sure that the temporary transfer application map you submit includes all the required items and matches the existing water right map. Check all boxes that apply.

- N/A If **more than three** water rights are involved, separate maps are needed for each water right.
- Permanent quality printed with dark ink on good quality paper.
- The size of the map can be 8½ x 11 inches, 8½ x 14 inches, 11 x 17 inches, or up to 30 x 30 inches. For 30 x 30 inch maps, one extra copy is required.
- A north arrow, a legend, and scale.
- The scale of the map must be: 1 inch = 400 feet, 1 inch = 1,320 feet; the scale of the Final Proof/Claim of Beneficial Use Map (the map used when the permit was certificated); the scale of the county assessor map if the scale is not smaller than 1 inch = 1,320 feet; or a scale that has been pre-approved by the Department.
- Township, Range, Section, ¼ ¼, DLC, Government Lot, and other recognized public land survey lines.
- Tax lot boundaries (property lines) are required. Tax lot numbers are recommended.
- Major physical features including rivers and creeks showing direction of flow, lakes and reservoirs, roads, and railroads.
- Major water delivery system features from the point(s) of diversion/appropriation such as main pipelines, canals, and ditches.
- Existing place of use that includes separate hachuring for each water right, priority date, and use including number of acres in each quarter-quarter section, government lot, or in each quarter-quarter section as projected within government lots, donation land claims, or other recognized public land survey subdivisions. If less than the entirety of the water right is being changed, a separate hachuring is needed for lands left unchanged.
- N/A Proposed temporary place of use that includes separate hachuring for each water right, priority date, and use including number of acres in each quarter-quarter section, government lot, or in each quarter-quarter section as projected within government lots, donation land claims, or other recognized public land survey subdivisions.
- Existing point(s) of diversion or well(s) with distance and bearing or coordinates from a recognized survey corner. This information can be found in your water right certificate or permit.
- N/A If you are proposing a change in point(s) of diversion or well(s) to convey water to the new temporary place of use, show the proposed location and label it clearly with distance and bearing or coordinates. If GPS coordinates are used, latitude-longitude coordinates may be expressed as either degrees-minutes-seconds with at least one digit after the decimal (example – 42°32'15.5") or degrees-decimal with five or more digits after the decimal (example – 42.53764°).

RECEIVED

JUL 31 2023

OWRD

14289

**Part 3 of 5 – Fee Worksheet**

FEE WORKSHEET for TEMPORARY (not drought) TRANSFERS			
1	Base Fee (includes temporary change to one water right for up to 1 cfs)	1	\$950.00
2	Number of water rights included in transfer: <u>1 (2a)</u> Subtract 1 from the number in 3a above: <u>0 (2b)</u> <i>If only one water right this will be 0</i> Multiply line 2b by \$310.00 and enter » » » » » » » » » »	2	0
3	Do you propose to change the place of use for a non-irrigation use? <input checked="" type="checkbox"/> No: enter 0 on line 3 » » » » » » » » » » » » » » » » <input type="checkbox"/> Yes: enter the cfs for the portions of the rights to be transferred: _____ (3a) Subtract 1.0 from the number in 3a above: _____ (3b) If 3b is 0, enter 0 on line 3 » » » » » » » » » » » » » » » » If 3b is greater than 0, round up to the nearest whole number: _____ (3c) and multiply 4c by \$210.00, then enter on line 3	3	0
4	Do you propose to change the place of use for an irrigation use? <input type="checkbox"/> No: enter 0 on line 4 » » » » » » » » » » » » » » » » <input checked="" type="checkbox"/> Yes: enter the number of acres in the footprint of the place of use for the portions of the rights to be transferred: <u>53.0 (4a)</u> Multiply the number of acres in 4a above by \$2.70 and enter on line 4 » »	4	143.10
5	Add entries on lines 1 through 4 above » » » » » » » » » » Subtotal:	5	1,093.10
6	Is this transfer: <input type="checkbox"/> necessary to complete a project funded by the Oregon Watershed Enhancement Board (OWEB) under ORS 541.932? <input type="checkbox"/> endorsed in writing by ODFW as a change that will result in a net benefit to fish and wildlife habitat? If one or more boxes is checked, multiply line 5 by 0.5 and enter on line 6 » If no box is applicable, enter 0 on line 7» » » » » » » » » » » » » » » »	6	0
7	Subtract line 6 from line 5 » » » » » » » » » » » » » » » » <b>Transfer Fee:</b>	7	<b>\$1,093.10</b>

FEE WORKSHEET for TEMPORARY DROUGHT TRANSFERS			
1	Base Fee (includes drought application and recording fee for up to 1 cfs)	1	\$200.00
2	Enter the cfs for the portions of the rights to be transferred (see example below*): _____ (2a) Subtract 1.0 from the number in 2a above: _____ (2b) If 2b is 0, enter 0 on line 2 » » » » » » » » » » » » » » » » If 2b is greater than 0, round up to the nearest whole number: _____ (2c) and multiply 2c by \$50, then enter on line 2 » » » » » » » » » »	2	
3	Add entries on lines 1 through 2 above » » » » » » » » » » <b>Transfer Fee:</b>	3	

\*Example for Line 2a calculation to transfer 45.0 acres of Primary Certificate 12345 (total 1.25 cfs for 100 acres) and 45.0 acres of Supplemental Certificate 87654 (1/80 cfs per acre) on the same land:

1. Divide total authorized cfs by total acres in the water right (*for C12345, 1.25 cfs ÷ 100 ac*); then multiply by the number of acres to be transferred to get the transfer cfs (*x 45 ac = 0.56 cfs*).
2. If the water right certificate does not list total cfs, but identifies the allowable use as 1/40 or 1/80 of a cfs per acre; multiply number of acres proposed for change by either 0.025 (1/40) or 0.0125 (1/80). (*For C87654, 45.0 ac x 0.0125 cfs/ac = 0.56 cfs*)
3. Add cfs for the portions of water rights on all the land included in the transfer; however **do not count cfs for supplemental rights on acreage for which you have already calculated the cfs fee for the primary right on the same land**. The fee should be assessed only once for each "on the ground" acre included in the transfer. (*In this example, blank 2a would be only 0.56 cfs, since both rights serve the same 45.0 acres. Blank 2b would be 0 and Line 2 would then also become 0.*)

14289

RECEIVED

JUL 31 2023

## Part 4 of 5 – Applicant Information and Signature

### Applicant Information


APPLICANT/BUSINESS NAME <b>Ronald Major Defoe</b>		PHONE NO. <b>(541) 556-2750</b>	ADDITIONAL CONTACT NO.
ADDRESS <b>90751 Prairie Rd.</b>			FAX NO.
CITY <b>Eugene</b>	STATE <b>OR</b>	ZIP <b>97402</b>	E-MAIL <b>majordef@aol.com</b>
<b>BY PROVIDING AN E-MAIL ADDRESS, CONSENT IS GIVEN TO RECEIVE ALL CORRESPONDENCE FROM THE DEPARTMENT ELECTRONICALLY. COPIES OF THE FINAL ORDER DOCUMENTS WILL ALSO BE MAILED.</b>			

### Agent Information – The agent is authorized to represent the applicant in all matters relating to this application.

AGENT/BUSINESS NAME <b>Will McGill Surveying, LLC</b>		PHONE NO. <b>(503) 931-0210</b>	ADDITIONAL CONTACT NO. <b>(503) 510-3026</b>
ADDRESS <b>15333 Pletzer Rd. SE</b>			FAX NO.
CITY <b>Turner</b>	STATE <b>OR</b>	ZIP <b>97392</b>	E-MAIL <b>willmcgill.surveying@gmail.com</b>
<b>BY PROVIDING AN E-MAIL ADDRESS, CONSENT IS GIVEN TO RECEIVE ALL CORRESPONDENCE FROM THE DEPARTMENT ELECTRONICALLY. COPIES OF THE FINAL ORDER DOCUMENTS WILL ALSO BE MAILED.</b>			

Explain in your own words what you propose to accomplish with this transfer application and why:  
*It is proposed to move a portion of Cert. 38463 to three separate properties and authorize their respective wells to irrigate the appurtenant portions.*

I (we) affirm that the information contained in this application is true and accurate.

  
 Applicant signature

Ronald Major Defoe  
 Print Name (and Title if applicable)

7/21/23  
 Date

\_\_\_\_\_  
 Applicant signature

\_\_\_\_\_  
 Print Name (and Title if applicable)

\_\_\_\_\_  
 Date

Is the applicant the sole owner of the land on which the water right, or portion thereof, proposed for transfer is located?  Yes\*  No

If NO, include signatures of all landowners (and mailing and/or e-mail addresses if different than the applicant's) or attach affidavits of consent from all landowners or individuals/entities (and mailing and/or e-mail addresses) to which the water right(s) has been conveyed.

\*From lands all owned by Ronald Major Defoe. Affidavits of consent included for Glenn, Henderson, and Oregon Aquatics Inc. are for To lands.

14289

RECEIVED

JUL 31 2023


OWRD

Check here if any of the water rights proposed for transfer are or will be located within or served by an irrigation or other water district. (NOTE: If this box is checked, you must complete and attach Supplemental Form D.)

DISTRICT NAME	ADDRESS	
CITY	STATE	ZIP

Check here if water for any of the rights supplied under a water service agreement or other contract for stored water with a federal agency or other entity.

ENTITY NAME	ADDRESS	
CITY	STATE	ZIP



To meet State Land Use Consistency Requirements, you must list all local governments (each county, city, municipal corporation, or tribal government) within whose jurisdiction water will be diverted, conveyed and/or used.

ENTITY NAME <b>Lane County</b>	ADDRESS <b>3050 N Delta Hwy</b>	
CITY <b>Eugene</b>	STATE <b>OR</b>	ZIP <b>97408</b>

ENTITY NAME	ADDRESS	
CITY	STATE	ZIP

RECEIVED

JUL 31 2023

OWRD

14289

**Part 5 of 5 – Water Right Information**

**Water Right Certificate # 38463**

**Description of Water Delivery System**

System capacity: 2.6 cubic feet per second (cfs) OR  
 \_\_\_\_\_ gallons per minute (gpm)

Describe the current water delivery system or the system that was in place at some time within the last five years. Include information on the pumps, canals, pipelines, and sprinklers used to divert, convey, and apply the water at the authorized place of use. **75 HP turbine pump conveys through above ground pipe to overhead sprinklers.**

**Table 1. Location of Authorized and Proposed Point(s) of Diversion (POD) or Appropriation (POA)**  
 (Note: If the POD/POA name is not specified on the certificate, assign it a name or number here.)

POD/POA Name or Number	Is this POD/POA Authorized on the Certificate or is it Proposed?	If POA, OWRD Well Log ID# (or Well ID Tag # L-___)	Twp		Rng		Sec	¼ ¼		Tax Lot, DLC or Gov't Lot	Measured Distances (from a recognized survey corner)
Well 1	<input checked="" type="checkbox"/> Authorized <input type="checkbox"/> Proposed	LANE 11705	17	S	4	W	3	NE	NW	56	1030' S and 1980' W from NE corner, M. Scott DLC 40
Well 2	<input checked="" type="checkbox"/> Authorized <input type="checkbox"/> Proposed	LANE 11707	17	S	4	W	3	NW	NE	56	1030' S and 1160' W from NE corner, M. Scott DLC 40
Well G	<input type="checkbox"/> Authorized <input checked="" type="checkbox"/> Proposed	LANE 71633	16	S	4	W	34	NE	SW	41	1400' N and 220' W from S ¼ corner, section 34
Well H	<input type="checkbox"/> Authorized <input checked="" type="checkbox"/> Proposed		16	S	4	W	35	NW	SW	43	790' S and 590' E from W ¼ corner, section 35
Well O	<input type="checkbox"/> Authorized <input checked="" type="checkbox"/> Proposed	LANE 73396	17	S	4	W	4	NE	NE		320' S and 350' W from NE corner, section 4

Check all type(s) of temporary change(s) proposed below (change "CODES" are provided in parentheses):

- Place of Use (POU)
- Point of Diversion (POD)
- Additional Point of Diversion (APOD)
- Appropriation/Well (POA)
- Additional Point of Appropriation (APOA)

Check all type(s) of temporary change(s) due to drought proposed below (change "CODES" are provided in parentheses):

- Place of Use (POU)
- Character of Use (USE)
- Point of Diversion (POD)
- Point of Appropriation/Well (POA)
- Additional Point of Appropriation (APOA)
- Additional Point of Diversion (APOD)

Will all of the proposed changes affect the entire water right?

- Yes Complete only the Proposed ("to" lands) section of Table 2 on the next page. Use the "CODES" listed above to describe the proposed changes.
- No Complete all of Table 2 to describe the portion of the water right to be changed.

RECEIVED  
 JUL 31 2023  
 OWRD

14289

RECEIVED

JUL 31 2023

OWRD

14289

**Table 2. Description of Temporary Changes to Water Right Certificate # 38463**

List only the part of the right that will be changed. For the acreage in each ¼ ¼, list the change proposed. If more than one change, specify the acreage associated with each change. If more than one POD/POA, specify the acreage associated with each POD/POA.

AUTHORIZED (the "from" or "off" lands) The listing that appears on the Certificate BEFORE PROPOSED CHANGES List only that part or portion of the water right that will be changed.											Proposed Changes (see "CODES" from previous page)	PROPOSED (the "to" or "on" lands) The listing as it would appear AFTER PROPOSED CHANGES are made.														
Twp	Rng	Sec	¼	¼	Tax Lot	Gvt Lot or DLC	Acres	Type of USE listed on Certificate	POD(s) or POA(s) (name or number from Table 1)	Priority Date		Twp	Rng	Sec	¼	¼	Tax Lot	Gvt Lot or DLC	Acres	New Type of USE	POD(s)/POA(s) to be used (from Table 1)	Priority Date				
16	S	4	W	34	SE	SW	200	40	11.5	Irrigation	Well 1	1967	POU/POA	16	S	4	W	34	NE	SW	906	41	3.8	Irrigation	Well G	1967
17	S	4	W	3	NW	NE	200	56	11.5	Irrigation	Well 2	1967	POU/POA	16	S	4	W	34	SE	NE	400	43	5.9	Irrigation	Well H	1967
17	S	4	W	3	NE	NW	200	56	29.7	Irrigation	Well 1	1967	POU/POA	16	S	4	W	34	NE	SE	400	43	16.1	Irrigation	Well H	1967
17	S	4	W	3	NE	NW	200	4	0.3	Irrigation	Well 1	1967	POU/POA	16	S	4	W	35	SW	NW	400	43	8.3	Irrigation	Well H	1967
													POU/POA	16	S	4	W	35	NW	SW	400	43	11.6	Irrigation	Well H	1967
													POU/POA	17	S	4	W	4	NE	NE	100		6.3	Irrigation	Well O	1967
													POU/POA	17	S	4	W	4	NE	NE	200		1.0	Irrigation	Well O	1967
TOTAL ACRES							53.0												TOTAL ACRES							53.0


Additional remarks: \_\_\_\_\_

**For Place of Use Changes**

**OWRD**

Are there other water right certificates, water use permits or ground water registrations associated with the "from" or the "to" lands?  Yes  No \*

If YES, list the certificate, water use permit, or ground water registration numbers: \*All three "To" properties have individually applied for new groundwater permits. If approved within the requested temporary transfer period, the transfer will be requested to terminate early and revert back to the original place of use.



Pursuant to ORS 540.525, any "layered" water use such as an irrigation right that is supplemental to a primary right proposed for temporary transfer can be included in the transfer or remain unused on the authorized place of use. If the primary water right does not revert soon enough to allow use of the supplemental right within five years, the supplemental right shall become subject to cancellation for nonuse under ORS 540.610.

**If a change in point(s) of appropriation (well(s)) or additional point(s) of appropriation is necessary to convey the water to the new temporary place of use you must provide:**

- Well log(s) for each authorized and proposed well(s) that are clearly labeled and associated with the corresponding well(s) in Table 1 above and on the accompanying application map. (Tip: You may search for well logs on the Department's web page at: [http://apps.wrd.state.or.us/apps/gw/well\\_log/Default.aspx](http://apps.wrd.state.or.us/apps/gw/well_log/Default.aspx))

**AND/OR**

- Describe the construction of the authorized and proposed well(s) in Table 3 below for any well that does not have a well log. For a *proposed well(s) not yet constructed or built*, provide "a best estimate" for each requested information element in the table. The Department recommends you consult a licensed well driller, geologist, or certified water right examiner to assist with assembling the information necessary to complete Table 3.

**Table 3. Construction of Point(s) of Appropriation**

Any well(s) in this listing must be clearly tied to corresponding well(s) described in Table 1 and shown on the accompanying application map. Failure to provide the information will delay the processing of your transfer application until it is received. The information is necessary for the Department to assess whether the proposed well(s) will access the same source aquifer as the authorized point(s) of appropriation (POA). The Department is prohibited by law from approving POA changes that do not access the same source aquifer.

Proposed or Authorized POA Name or Number	Is well already built? (Yes or No)	If an existing well, OWRD Well ID Tag No. L-___	Total well depth	Casing Diameter	Casing Intervals (feet)	Seal depth(s) (intervals)	Perforated or screened intervals (in feet)	Static water level of completed well (in feet)	Source aquifer (sand, gravel, basalt, etc.)	Well - specific rate (cfs or gpm). If less than full rate of water right
Well H	No		100' +/-	12"		Min. 18'			Sand & Gravel	



NOTICE TO WATER WELL CONTRACTOR  
 The original and first copy  
 of this report are to be  
 filed with the  
 STATE ENGINEER, SALEM, OREGON 97310  
 within 30 days from the date  
 of well completion.

WATER WELL REPORT

RECEIVED  
 MAY 11 1966

well 1

Job # 67

STATE OF OREGON  
 (Please type or print)  
 G-3630

State Well No. 17/4w-3C  
 State Engineer  
 State Permit No. LANE 11705

(1) OWNER:  
 Name Gordon Edlin  
 Address 1287 Emerigton Drive Eugene

(2) LOCATION OF WELL:  
 County Lane Driller's well number  
 1/4 Section 3 T. 175 R. 4 W.W.M.  
 Bearing and distance from section or subdivision corner  
Well # 1  
220' E and 400' S of NW corner Sec 3

(3) TYPE OF WORK (check):  
 Well  Deepening  Reconditioning  Abandon   
 I ndonment, describe material and procedure in Item 12.

(4) PROPOSED USE (check): (5) TYPE OF WELL:  
 Domestic  Industrial  Municipal  Rotary  Driven   
 Irrigation  Test Well  Other  Cable  Jetted   
 Dug  Bored

(6) CASING INSTALLED:  
 10" Diam. from 1 1/2" ft. to 159 ft. Gage 25"  
 " Diam. from ft. to ft. Gage  
 " Diam. from ft. to ft. Gage

(7) PERFORATIONS:  
 Perforated?  Yes  No  
 Type of perforator used Mills Knife  
 Size of perforations 10 in Mills Knife  
 1950 perforations from 30 ft. to 160 ft.  
 perforations from ft. to ft.  
 perforations from ft. to ft.  
 perforations from ft. to ft.

(8) SCREENS:  
 Well screen installed?  Yes  No  
 Manufacturer's Name  
 Model No.  
 Slot size Set from ft. to ft.  
 Diam. Slot size Set from ft. to ft.

(9) CONSTRUCTION:  
 Well seal—Material used in seal Clay & Cement  
 Depth of seal 18 ft. Was a packer used? no  
 Diameter of well bore to bottom of seal 13 in.  
 Were any loose strata cemented off?  Yes  No Depth  
 Was a drive shoe used?  Yes  No  
 Was well gravel packed?  Yes  No Size of gravel:  
 Gravel placed from ft. to ft.  
 Did any strata contain unusable water?  Yes  No  
 Type of water? depth of strata  
 Method of sealing strata off

(10) WATER LEVELS:  
 Static level 7' 4" ft. below land surface Date  
 Artesian pressure lbs. per square inch Date

(11) WELL TESTS: Drawdown is amount water level is lowered below static level  
 Was a pump test made?  Yes  No If yes, by whom? 406  
 Yield: 470 gal./min. with 107 ft. drawdown after 1 1/2 hrs.  
 " 470 " 70 " 1 "  
 " " " " "  
 Bailer test gal./min. with ft. drawdown after hrs.  
 Artesian flow g.p.m. Date  
 Temperature of water Was a chemical analysis made?  Yes  No

(12) WELL LOG: Diameter of well below casing 10  
 Depth drilled 165 ft. Depth of completed well 165 ft.  
 Formation: Describe by color, character, size of material and structure, and show thickness of aquifers and the kind and nature of the material in each stratum penetrated, with at least one entry for each change of formation.

MATERIAL	FROM	TO
<u>sandy Topsoil</u>	<u>0</u>	<u>4</u>
<u>silt &amp; med gravel</u>	<u>4</u>	<u>30</u>
<u>sand &amp; med. gravel/w</u>	<u>30</u>	<u>35</u>
<u>loose sand &amp; med. gravel/w</u>	<u>35</u>	<u>46</u>
<u>large &amp; med. gravel - loose</u>	<u>46</u>	<u>63</u>
<u>large cemented gravel</u>	<u>63</u>	<u>78</u>
<u>clay &amp; med. gravel</u>	<u>78</u>	<u>104</u>
<u>small gravel &amp; sand</u>	<u>104</u>	<u>116</u>
<u>med. gravel - sand - clay (cemented)</u>	<u>116</u>	<u>165</u>

RECEIVED

JUL 31 2023

OWRD

Work started 2-21 19 66 Completed 3-11 19 66  
 Date well drilling machine moved off of well 3-11 19 66

(13) PUMP:  
 Manufacturer's Name  
 Type: H.P.

Water Well Contractor's Certification:  
 This well was drilled under my jurisdiction and this report is true to the best of my knowledge and belief.  
 NAME CHRISTENSEN DRILLING & IRRIGATION  
3550 West 18th Corp. Eugene, Oregon 97405 (Type or print)  
 Address Eugene, Oregon 97402  
 Drilling Machine Operator's License No. 406  
 [Signed] Mark H. Christensen  
 (Water Well Contractor)  
 Contractor's License No. 97 Date 4-8, 19 66

14289



STATE OF OREGON  
WATER SUPPLY WELL REPORT  
(ORS 537.765 & OAR 690-205-0210)

WELL G  
LANE 71633

WELL LABEL # L 105366  
START CARD # 1016165  
ORIGINAL LOG #

Instructions for completing this report are on the last page of this form.

(1) LANDOWNER Owner Well I.D.  
First Name Ken Last Name Glenn  
Company Glenn Landscape Service  
Address PO Box 42046  
City Eugene State OR Zip 97404

(2) TYPE OF WORK  New  Conversion  Deepening  
 Alteration (complete Sections 2a & 10)  Abandonment (complete Section 5a)

(2a) PRE-ALTERATION: Well Depth \_\_\_\_\_ ft.  
Seal Material \_\_\_\_\_  
Casing Type:  Steel  Plastic  Other \_\_\_\_\_  
Casing Gauge \_\_\_\_\_ Casing Diameter \_\_\_\_\_

(3) DRILL METHOD  Rotary Air  Rotary Mud  Auger  
 Cable  Cable Mud  Reverse Rotary  Other \_\_\_\_\_

(4) PROPOSED USE  Domestic  Irrigation  Community  
 Industrial/Commercial  Livestock  Dewatering  Injection  
 Thermal  Other \_\_\_\_\_

(5) BORE HOLE CONSTRUCTION  
Depth of Completed Well 79 ft. Special Standard:  Yes (attach copy)

BORE HOLE			SEAL				
Dia	From	To	Material	From	To	Amount	Scks/lbs
10"	0	18	Bentonite	0	18	8	Scks
6"	18	79					

How was seal placed: Method  A  B  C  D  E  
 Other poured dry  
Backfill placed from \_\_\_\_\_ ft. to \_\_\_\_\_ ft. Material \_\_\_\_\_  
Filter pack from \_\_\_\_\_ ft. to \_\_\_\_\_ ft. Material \_\_\_\_\_ Size \_\_\_\_\_

(5a) ABANDONMENT USING UNHYDRATED BENTONITE:  
Calculated Amount Proposed to be Used: \_\_\_\_\_ sacks/lbs  
Actual Amount Used: \_\_\_\_\_ sacks/lbs

(6) CASING/LINER

Csng	Linr	Dia	+	From	To	Gauge	Steel	Plastic	Welded	Thrd
X		6"	+	1	79	.250	X		X	

Shoe  Inside  Outside  Other Location of shoe(s) 79'  
Temporary casing  Yes Diameter \_\_\_\_\_ From \_\_\_\_\_ To \_\_\_\_\_

(7) PERFORATIONS/SCREENS  
Perforations Method Torch cut  
Screens Type \_\_\_\_\_ Material \_\_\_\_\_

Perf	Scrn	Csng	Linr	Screen Dia	From	To	Screen/slot width	Slot length	# of slots	Tele/pipe size
X	X				75	78	.25	8"	6	6"

(8) WELL TESTS: Minimum testing time is 1 hour  
 Pump  Bailer  Air  Flowing Artesian

Yield gal/min	Drawdown	Drill stem/Pump depth	Duration (hr)
150+		78'	1

Temperature 53 °F Lab analysis  Yes By \_\_\_\_\_  
Water quality concerns?  Yes (describe below) TDS \_\_\_\_\_ ppm

From	To	Description	Amount	Units

(9) LOCATION OF WELL (legal description)  
County Lane Twp 16 N or S Range 4 E or W W.M.  
Sec 34 NW 1/4 of the NW 1/4 Tax Lot 906  
Tax Map Number \_\_\_\_\_ Lot \_\_\_\_\_  
Lat \_\_\_\_\_ " or \_\_\_\_\_ DMS or DD  
Long \_\_\_\_\_ " or \_\_\_\_\_ DMS or DD

Street Address of Well (or nearest address) 30228 Beacon Dr  
Junction City, OR 97448

(10) STATIC WATER LEVEL

Existing Well/Pre-Alteration	Date	SWL (psi)	+	SWL (ft)
Completed Well	03-27-12		-	5'

Flowing Artesian?  Yes Dry Hole?  Yes

WATER BEARING ZONES Depth water was first found 24'

SWL Date	From	To	Est Flow	SWL (psi)	+	SWL (ft)
03-27-12	24	79	150GPM		-	5'

(11) WELL LOG Ground Elevation \_\_\_\_\_

Material	From	To
gravel drive	0	2
clay brown	2	12
cemented gravel	12	22
sand and gravel	22	38
clay brown	38	64
loose sand and gravel	64	79

Date Started 03-27-12 Completed 03-27-12

(unbonded) Water Well Constructor Certification  
I certify that the work I performed on the construction, deepening, alteration, or abandonment of this well is in compliance with Oregon water supply well construction standards. Materials used and information reported above are true to the best of my knowledge and belief.

License Number 19360 Date 03-27-12  
Signed [Signature]

(bonded) Water Well Constructor Certification  
I accept responsibility for the construction, deepening, alteration, or abandonment work performed on this well during the construction dates reported above. All work performed during this time is in compliance with Oregon water supply well construction standards. This report is true to the best of my knowledge and belief.

License Number 1723 Date 3-27-12  
Signed [Signature]  
Contact Info. (optional)

RECEIVED  
APR 05 2012

14289

STATE OF OREGON  
WATER SUPPLY WELL REPORT  
(as required by ORS 537.765 & OAR 690-205-0210)

WELL O LANE 73396  
9/23/2014

WELL I.D. LABEL# L116093  
START CARD # 1024392  
ORIGINAL LOG #

(1) LAND OWNER Owner Well I.D. \_\_\_\_\_  
First Name \_\_\_\_\_ Last Name \_\_\_\_\_  
Company OREGON AQUATICS INC  
Address 90760 N PRAIRIE RD  
City EUGENE State OR Zip 97402

(2) TYPE OF WORK  New Well  Deepening  Conversion  
 Alteration (complete 2a & 10)  Abandonment (complete 5a)

(2a) PRE-ALTERATION  
Dia + From To Gauge Stl Plstc Wld Thrd  
Casing: \_\_\_\_\_  
Material From To Amt sacks/lbs  
Seal: \_\_\_\_\_

(3) DRILL METHOD  
 Rotary Air  Rotary Mud  Cable  Auger  Cable Mud  
 Reverse Rotary  Other \_\_\_\_\_

(4) PROPOSED USE  Domestic  Irrigation  Community  
 Industrial/ Commercial  Livestock  Dewatering  
 Thermal  Injection  Other \_\_\_\_\_

(5) BORE HOLE CONSTRUCTION Special Standard  (Attach copy)  
Depth of Completed Well 85.00 ft.  
BORE HOLE SEAL  
Dia From To Material From To Amt sacks/lbs  
10 0 19 Cement 0 18 12 S  
6 19 85  
How was seal placed: Method  A  B  C  D  E  
 Other \_\_\_\_\_  
Backfill placed from \_\_\_\_\_ ft. to \_\_\_\_\_ ft. Material \_\_\_\_\_  
Filter pack from \_\_\_\_\_ ft. to \_\_\_\_\_ ft. Material \_\_\_\_\_ Size \_\_\_\_\_  
Explosives used:  Yes Type \_\_\_\_\_ Amount \_\_\_\_\_

(5a) ABANDONMENT USING UNHYDRATED BENTONITE  
Proposed Amount \_\_\_\_\_ Actual Amount \_\_\_\_\_

(6) CASING/LINER  
Casing Liner Dia + From To Gauge Stl Plstc Wld Thrd  
6 1.5 84.5 .250       
Shoe  Inside  Outside  Other Location of shoe(s) 84.5  
Temp casing  Yes Dia \_\_\_\_\_ From \_\_\_\_\_ To \_\_\_\_\_

(7) PERFORATIONS/SCREENS  
Perforations Method \_\_\_\_\_  
Screens Type \_\_\_\_\_ Material \_\_\_\_\_  
Perf/ Casing/ Screen Dia From To Scrn/slot Slot # of Tc/c/ Screen Liner Dia From To width length slots pipe size

(8) WELL TESTS: Minimum testing time is 1 hour  
 Pump  Bailer  Air  Flowing Artesian  
Yield gal/min Drawdown Drill stem/Pump depth Duration (hr)  
120 \_\_\_\_\_ 85 1  
Temperature 57 °F Lab analysis  Yes By \_\_\_\_\_  
Water quality concerns?  Yes (describe below) TDS amount  
From To Description Amount Units

(9) LOCATION OF WELL (legal description)  
County LANE Twp 17.00 S N/S Range 4.00 W E/W WM  
Sec 4 NE 1/4 of the NE 1/4 Tax Lot 100  
Tax Map Number \_\_\_\_\_ Lot \_\_\_\_\_  
Lat \_\_\_\_\_ " or \_\_\_\_\_ DMS or DD  
Long \_\_\_\_\_ " or \_\_\_\_\_ DMS or DD  
 Street address of well  Nearest address  
90760 N PRAIRIE RD  
EUGENE

(10) STATIC WATER LEVEL  
Date SWL(psi) + SWL(ft)  
Existing Well / Pre-Alteration \_\_\_\_\_  
Completed Well 9/22/2014 \_\_\_\_\_ 14  
Flowing Artesian?  Dry Hole?   
WATER BEARING ZONES Depth water was first found 17.00  
SWL Date From To Est Flow SWL(psi) + SWL(ft)  
9/22/2014 17 85 120 \_\_\_\_\_ 14

(11) WELL LOG Ground Elevation \_\_\_\_\_  
Material From To  
3/4" minus gravel pad 0 1  
brown clay 1 5  
sand and gravel 5 85  
RECEIVED  
JUL 31 2023  
OWRD

Date Started 9/19/2014 Complete 9/22/2014  
(unbonded) Water Well Constructor Certification  
I certify that the work I performed on the construction, deepening, alteration, or abandonment of this well is in compliance with Oregon water supply well construction standards. Materials used and information reported above are true to the best of my knowledge and belief.  
License Number 1839 Date 9/22/2014  
Signed MICHAEL J HOLLEY (E-filed)

(bonded) Water Well Constructor Certification  
I accept responsibility for the construction, deepening, alteration, or abandonment work performed on this well during the construction dates reported above. All work performed during this time is in compliance with Oregon water supply well construction standards. This report is true to the best of my knowledge and belief.  
License Number 1541 Date 9/23/2014  
Signed CASEY JONES JR (E-filed)  
Contact Info (optional) Casey Jones Well Drilling Co., Inc. 541-747-2806

# Land Use Information Form



**Oregon Water Resources Department**  
 725 Summer Street NE, Suite A  
 Salem, Oregon 97301-1266  
 (503) 986-0900  
 www.oregon.gov/OWRD

Applicant(s): Kenneth D. Glenn

Mailing Address: PO Box 42046

City: Eugene State: OR Zip Code: 97404 Daytime Phone: (541) 501-3952

Applicant(s): Jared J. & Emily S. Henderson

Mailing Address: 91455 River Rd.

City: Junction City State: OR Zip Code: 97448 Daytime Phone: (541) 968-7544

Applicant(s): Oregon Aquatics, Inc.

Mailing Address: 90760 N Prairie Rd.

City: Eugene State: OR Zip Code: 97402 Daytime Phone: (541) 513-5515

## A. Land and Location

Please include the following information for all tax lots where water will be diverted (taken from its source), conveyed (transported), and/or used or developed. Applicants for municipal use, or irrigation uses within irrigation districts may substitute existing and proposed service-area boundaries for the tax-lot information requested below.

Township	Range	Section	¼ ¼	Tax Lot #	Plan Designation (e.g., Rural Residential/RR-5)	Water to be:	Proposed Land Use:
<u>16S</u>	<u>4W</u>	<u>34</u>	<u>NESW</u>	<u>906</u>	<u>EFU</u> <i>E30</i>	<input checked="" type="checkbox"/> Diverted <input type="checkbox"/> Conveyed <input checked="" type="checkbox"/> Used	<u>nursery</u>
<u>16S</u>	<u>4W</u>	<u>34</u>	<u>SENE</u> <u>NESE</u>	<u>400</u>	<u>EFU</u> <i>E30</i>	<input type="checkbox"/> Diverted <input type="checkbox"/> Conveyed <input checked="" type="checkbox"/> Used	<u>farming</u>
<u>16S</u>	<u>4W</u>	<u>35</u>	<u>SWNW</u>	<u>400</u>	<u>EFU</u>	<input type="checkbox"/> Diverted <input type="checkbox"/> Conveyed <input checked="" type="checkbox"/> Used	<u>farming</u>
<u>16S</u>	<u>4W</u>	<u>35</u>	<u>NWSW</u>	<u>400</u>	<u>EFU</u>	<input checked="" type="checkbox"/> Diverted <input type="checkbox"/> Conveyed <input checked="" type="checkbox"/> Used	<u>farming</u>
<u>17S</u>	<u>4W</u>	<u>4</u>	<u>NENE</u>	<u>100</u>	<u>EFU</u> <i>E30</i>	<input checked="" type="checkbox"/> Diverted <input type="checkbox"/> Conveyed <input checked="" type="checkbox"/> Used	<u>nursery</u>
<u>17S</u>	<u>4W</u>	<u>4</u>	<u>NENE</u>	<u>200</u>	<u>EFU</u> <i>E30</i>	<input type="checkbox"/> Diverted <input type="checkbox"/> Conveyed <input checked="" type="checkbox"/> Used	<u>nursery</u>

*Glenn*  
*Henderson*  
*Oregon Aquatics*

*Same Property*

List all counties and cities where water is proposed to be diverted, conveyed, and/or used or developed:

Lane

RECEIVED

JUL 31 2023

14289 OWRD

**B. Description of Proposed Use**

Type of application to be filed with the Water Resources Department:

- Permit to Use or Store Water     Water Right Transfer     Permit Amendment or Ground Water Registration Modification
- Limited Water Use License     Allocation of Conserved Water     Exchange of Water

Source of water:  Reservoir/Pond     Ground Water     Surface Water (name) \_\_\_\_\_

Estimated quantity of water needed: 132.5     cubic feet per second     gallons per minute     acre-feet

Intended use of water:  Irrigation     Commercial     Industrial     Domestic for \_\_\_\_\_ household(s)

Municipal     Quasi-Municipal     Instream     Other \_\_\_\_\_

Briefly describe:

*Cert. 38463*

*It is proposed to move [redacted] and authorize the respective wells on each property.*



**Note to applicant:** If the Land Use Information Form cannot be completed while you wait, please have a local government representative sign the receipt at the bottom of the next page and include it with the application filed with the Water Resources Department.

**See bottom of Page 3. →**

RECEIVED

JUL 31 2023

OWRD

# Local Government Use City

The following section must be completed by a planning official from each county and city listed unless the project will be located entirely within the city limits. In that case, only the city planning agency must complete this form. This deals only with the local land-use plan. Do not include approval for activities such as building or grading permits.

**Please check the appropriate box below and provide the requested information**

- Land uses to be served by the proposed water uses (including proposed construction) are allowed outright or are not regulated by your comprehensive plan. Cite applicable ordinance section(s): **LC 16.212(3)-1.1 and LC 16.212(3)-1.2.**
- Land uses to be served by the proposed water uses (including proposed construction) involve discretionary land-use approvals as listed in the table below. (Please attach documentation of applicable land-use approvals which have already been obtained. Record of Action/land-use decision and accompanying findings are sufficient.) **If approvals have been obtained but all appeal periods have not ended, check "Being pursued."**

Type of Land-Use Approval Needed (e.g., plan amendments, rezones, conditional-use permits, etc.)	Cite Most Significant, Applicable Plan Policies & Ordinance Section References	Land-Use Approval:	
		<input type="checkbox"/> Obtained <input type="checkbox"/> Denied	<input type="checkbox"/> Being Pursued <input type="checkbox"/> Not Being Pursued
	<b>RECEIVED</b>	<input type="checkbox"/> Obtained <input type="checkbox"/> Denied	<input type="checkbox"/> Being Pursued <input type="checkbox"/> Not Being Pursued
	<b>JUL 31 2023</b>	<input type="checkbox"/> Obtained <input type="checkbox"/> Denied	<input type="checkbox"/> Being Pursued <input type="checkbox"/> Not Being Pursued
	<b>OWRD</b>	<input type="checkbox"/> Obtained <input type="checkbox"/> Denied	<input type="checkbox"/> Being Pursued <input type="checkbox"/> Not Being Pursued
		<input type="checkbox"/> Obtained <input type="checkbox"/> Denied	<input type="checkbox"/> Being Pursued <input type="checkbox"/> Not Being Pursued

Local governments are invited to express special land-use concerns or make recommendations to the Water Resources Department regarding this proposed use of water below, or on a separate sheet.

**Farm use and propagation or harvesting of a forest product is permitted outright per Lane Code 16.212(3) 1.1 and 1.2. Applicant/owner should review their nursery use with those listed in the Use Table in LC 16.212(3) as it may require additional land use approval depending on the scope of work.**

Name: Melissa Gonzalez-Gabriel Title: Land Management Technician  
 Signature: *m. gonzalez* Phone: 541 682 4046 Date: 11/17/2022  
 Government Entity: Lane County Land Management

**Note to local government representative:** Please complete this form or sign the receipt below and return it to the applicant. If you sign the receipt, you will have 30 days from the Water Resources Department's notice date to return the completed Land Use Information Form or WRD may presume the land use associated with the proposed use of water is compatible with local comprehensive plans.

14289



# Application for Water Right Transfer

## Evidence of Use Affidavit



Oregon Water Resources Department  
 725 Summer Street NE, Suite A  
 Salem, Oregon 97301-1266  
 (503) 986-0900  
 www.wrd.state.or.us

Please print legibly or type. Be as specific as possible. Attach additional pages if you need more spacing. Supporting documentation must be attached.

State of Oregon )  
 ) ss  
 County of LANE)

I, RONALD MAJOR DEFOE, in my capacity as OWNER,  
 mailing address 90751 PRAIRIE RD., EUGENE, OR 97402  
 telephone number (541)556-2750, being first duly sworn depose and say:

1. My knowledge of the exercise or status of the water right is based on (check one):

- Personal observation                       Professional expertise

2. I attest that:

Water was used during the previous five years on the **entire** place of use for Certificate # \_\_\_\_\_; **OR**

My knowledge is specific to the use of water at the following locations within the last five years:

Certificate #	Township		Range		Mer	Sec	¼ ¼		Gov't Lot or DLC	Acres (if applicable)
38463	16	S	4	W	WM	34	SE	SW	40	11.5
38463	17	S	4	W	WM	3	NW	NE	56	11.5
38463	17	S	4	W	WM	3	NE	NW	56	29.7
38463	17	S	4	W	WM	3	NE	NW	4	0.3

OR

- Confirming Certificate # \_\_\_\_\_ has been issued within the past five years; **OR**
- Part or all of the water right was leased instream at some time within the last five years. The instream lease number is: \_\_\_\_\_ (Note: If the entire right proposed for transfer was not leased, additional evidence of use is needed for the portion not leased instream.); **OR**
- The water right is not subject to forfeiture and documentation that a presumption of forfeiture for non-use would be rebutted under ORS 540.610(2) is attached.
- Water has been used at the actual current point of diversion or appropriation for more than 10 years for Certificate # \_\_\_\_\_ (For Historic POD/POA Transfers)

RECEIVED  
 JUL 31 2023

OWRD

(continues on reverse side)

14289



3. The water right was used for: (e.g., crops, pasture, etc.): CROPS, PASTURE

4. I understand that if I do not attach one or more of the documents shown in the table below to support the above statements, my application will be considered incomplete.

Ronald M. McGill  
Signature of Affiant

July 21, 2023  
Date

Signed and sworn to (or affirmed) before me this 21 day of July, 2023.



Grant McGill  
Notary Public for Oregon

My Commission Expires: 11/13/23

Supporting Documents	Examples
<input type="checkbox"/> Copy of a water right certificate that has been issued within the last five years. (not a remaining right certificate)	Copy of <b>confirming</b> water right certificate that shows issue date
<input type="checkbox"/> Copies of receipts from sales of irrigated crops or for expenditures related to use of water	<ul style="list-style-type: none"> <li>• Power usage records for pumps associated with irrigation use</li> <li>• Fertilizer or seed bills related to irrigated crops</li> <li>• Farmers Co-op sales receipt</li> </ul>
<input type="checkbox"/> Records such as FSA crop reports, irrigation district records, NRCS farm management plan, or records of other water suppliers	<ul style="list-style-type: none"> <li>• District assessment records for water delivered</li> <li>• Crop reports submitted under a federal loan agreement</li> <li>• Beneficial use reports from district</li> <li>• IRS Farm Usage Deduction Report</li> <li>• Agricultural Stabilization Plan</li> <li>• CREP Report</li> </ul>
<input checked="" type="checkbox"/> Aerial photos containing sufficient detail to establish location and date of photograph	<p>Multiple photos can be submitted to resolve different areas of a water right. If the photograph does not print with a "date stamp" or without the source being identified, the date of the photograph and source should be added.</p> <p>Sources for aerial photos: OSU – <a href="http://www.oregonexplorer.info/imagery">www.oregonexplorer.info/imagery</a> OWRD – <a href="http://www.wrd.state.or.us">www.wrd.state.or.us</a> Google Earth – <a href="http://earth.google.com">earth.google.com</a> TerraServer – <a href="http://www.terraserver.com">www.terraserver.com</a></p>
<input type="checkbox"/> Approved Lease establishing beneficial use within the last 5 years	Copy of instream lease or lease number

RECEIVED

JUL 31 2023

OWRD

14289



Imagery Date: 5/11/2023 lat 44.127718° lon -123.156111° elev. 376 ft eye alt 7752 ft

RECEIVED  
JUL 31 2023  
OWR

After Recording Return To:  
Western Title & Escrow Company  
497 Oakway Rd. Suite 340, Eugene, OR 97401

**Western** Title & Escrow  
497 Oakway Road, Suite 340, Eugene, OR 97401  
Order Number: 98490-JC

<b>Grantor</b> Wiley Mt., Inc. LeLynn, Inc. P.O. Box 518 Creswell, OR 97426	Lane County Clerk Lane County Deeds & Records <b>2015-034555</b> 07/14/2015 01:11:25 PM RPR-DEED Cnt=1 Str=6 CASHIER 05 2pages \$10.00 \$11.00 \$10.00 \$21.00 \$52.00
<b>Grantee</b> Ronald Major Defoe 90751 Prairie Rd Eugene, OR 97402	
Until a change is requested, all tax statements shall be sent to the following address: Ronald Major Defoe 90751 Prairie Rd Eugene, OR 97402	

Reserved for Recorder's Use

**STATUTORY WARRANTY DEED**

LeLynn, Inc. and Wiley Mt., Inc., Grantor(s),

convey and warrant to

Ronald Major Defoe, Grantee(s),

the following described real property free of encumbrances except as specifically set forth herein.

**SEE ATTACHED EXHIBIT "A"**

Account: 03459738, 0345940&0345957&1605136  
Map & Tax Lot: 17 04 03 00 00200

This property is free of encumbrances, EXCEPT: All those items of record, if any, as of the date of this deed, including any real property taxes due, but not yet payable.

The true consideration for this conveyance is \$1,180,980.00. (Here comply with requirements of ORS 93.030.)

BEFORE SIGNING OR ACCEPTING THIS INSTRUMENT, THE PERSON TRANSFERRING FEE TITLE SHOULD INQUIRE ABOUT THE PERSON'S RIGHTS, IF ANY, UNDER ORS 195.300, 195.301 AND 195.305 TO 195.336 AND SECTIONS 5 TO 11, CHAPTER 424, OREGON LAWS 2007, SECTIONS 2 TO 9 AND 17, CHAPTER 855, OREGON LAWS 2009, AND SECTIONS 2 TO 7, CHAPTER 8, OREGON LAWS 2010. THIS INSTRUMENT DOES NOT ALLOW USE OF THE PROPERTY DESCRIBED IN THIS INSTRUMENT IN VIOLATION OF APPLICABLE LAND USE LAWS AND REGULATIONS. BEFORE SIGNING OR ACCEPTING THIS INSTRUMENT, THE PERSON ACQUIRING FEE TITLE TO THE PROPERTY SHOULD CHECK WITH THE APPROPRIATE CITY OR COUNTY PLANNING DEPARTMENT TO VERIFY THAT THE UNIT OF LAND BEING TRANSFERRED IS A LAWFULLY ESTABLISHED LOT OR PARCEL, AS DEFINED IN ORS 92.010 OR 215.010, TO VERIFY THE APPROVED USES OF THE LOT OR PARCEL, TO DETERMINE ANY LIMITS ON LAWSUITS AGAINST FARMING OR FOREST PRACTICES, AS DEFINED IN ORS 30.930, AND TO INQUIRE ABOUT THE RIGHTS OF NEIGHBORING PROPERTY OWNERS, IF ANY, UNDER ORS 195.300, 195.301 AND 195.305 TO 195.336 AND SECTIONS 5 TO 11, CHAPTER 424, OREGON LAWS 2007, SECTIONS 2 TO 9 AND 17, CHAPTER 855, OREGON LAWS 2009 AND SECTIONS 2 TO 7, CHAPTER 8, OREGON LAWS 2010.

Executed this 13 day of July, 2015

Wiley Mt., Inc.  
*[Signature]*  
By: Larry O. Gildea  
Its Authorized Agent


Executed this 13 day of July, 2015

LeLynn, Inc.  
*[Signature]*  
By: Larry O. Gildea  
Its Authorized Agent

State of Oregon, County of Lane ) ss.

This instrument was acknowledged before me on this 13<sup>th</sup> day of July, 2015 by Larry O. Gildea, as Authorized Agent of Wiley Mt., Inc.


*[Signature]*  
Notary Public for the State of Oregon  
My commission expires: 1-29-16



State of Oregon, County of Lane ) ss.

This instrument was acknowledged before me on this 13<sup>th</sup> day of July, 2015 by Larry O. Gildea, as Authorized Agent of LeLynn, Inc.

*[Signature]*  
Notary Public for the State of Oregon  
My commission expires: 1-29-16



RECEIVED  
JUL 31 2015  
OWRD

14289

**EXHIBIT "A"**

Beginning at a point on the South line of the Donation Land Claim of Marion Scott, Notification No. 2079, in Townships 16 and 17 South Range 4 West of the Willamette Meridian, Lane County, Oregon, which point is 31.58 1/3 chains West of the Southeast corner of said Donation Land Claim, and running thence North parallel to the East line of said Claim, 43.31 chains; thence East parallel with the South line of said Claim 31.58 1/3 chains to the East line thereof; thence North to the Northeast corner of said Claim; thence West to the Northwest corner thereof; thence South to the Southwest corner thereof; thence East along the South line thereof to the place of beginning, in Lane County, Oregon.

ALSO, Lots 2, 3, 4 and 5 of Section 3, Township 17 South, Range 4 West of the Willamette Meridian, in Lane County, Oregon.

EXCEPT therefrom the following described property:

Beginning at a point on the West line of the T.S. Poindexter Donation Land Claim No. 55, Township 17 South, Range 4 West of the Willamette Meridian 1693.08 feet North 00° 04' 40" East from the Southwest corner thereof; thence continuing North 00° 04' 40" East, 269.80 feet; thence North 89° 55' 20" West 530.68 feet to the East line of an easement to the Junction City Water Control District; thence South 00° 10' 58" West 162.74 feet along the East line of said easement; thence continuing Southeasterly along said East line along the arc of a 76.40 foot radius curve to the left, the long chord of which bears South 27° 15' 45" East, 70.45 feet, a distance of 73.22 feet; thence continuing along said East line South 54 ° 43' 02" East 1.13 feet; thence continuing Southerly along said East line along the arc of a 73.30 feet radius curve to the right, the long chord of which bears South 34° 02' 37" East, 51.76 feet, a distance of 52.90 feet; thence continuing along said East line South 13° 22' 02" East 1.62 feet; thence South 89° 59' 43" East 468.29 feet to the point of beginning, in Lane County, Oregon.

ALSO EXCEPT that portion conveyed to Lane County a political subdivision of the State of Oregon by Warranty Deed recorded December 5, 2002 by document number 2002-094483.

RECEIVED

JUL 31 2023

OWRD

14289

# Application for Water Right Transfer



**Oregon Water Resources Department**  
725 Summer Street NE, Suite A  
Salem, Oregon 97301-1266  
(503) 986-0900  
www.wrd.state.or.us

## Consent by Deeded Landowner

State of Oregon )  
County of Lane )  
 )ss  
 )

I Kenneth D. Glenn in my/our capacity as owner,

mailing address PO Box 42046, Eugene, OR 97404,

telephone number (541) 501-3952, duly sworn depose and say that I/We

consent to the proposed change(s) to Water Right Certificate Number 38463

described in a Water Right Transfer Application (T-\_\_\_\_\_),

*(transfer number, if known)*

submitted by Ronald Major Defoe

on the property in tax lot number(s) 906,

Section 34 Township 16 South Range 4 West, W.M.,

located at 30228 Beacon Dr. W.  
*(site address)*

*[Handwritten Signature]*  
Signature of Affiant

7-21-23  
Date



\_\_\_\_\_  
Signature of Affiant

\_\_\_\_\_  
Date

Subscribed and Sworn to before me this 21 day of July, 2023.

*[Handwritten Signature]*  
Notary Public for Oregon

My commission expires 11/13/23.



# Application for Water Right Transfer



Oregon Water Resources Department  
725 Summer Street NE, Suite A  
Salem, Oregon 97301-1266  
(503) 986-0900  
www.wrd.state.or.us

## Consent by Deeded Landowner

State of Oregon )  
 )ss  
County of Lane )

I Jared J. & Emily S. Henderson in my/our capacity as owners,  
mailing address 91455 River Rd., Junction City, OR 97448,  
telephone number (541) 968-7544, duly sworn depose and say that I/We  
consent to the proposed change(s) to Water Right Certificate Number 38463  
described in a Water Right Transfer Application (T- \_\_\_\_\_),  
submitted by Ronald Major Defoe (transfer number, if known)  
on the property in tax lot number(s) 400,

Section 34/35 Township 16 South Range 4 West, W.M.,

located at 30500 Beacon Dr. W.  
(site address)


*(Handwritten signature of Jared J. Henderson)*  
Signature of Affiant

\_\_\_\_\_  
Date  
7-24-2023  
\_\_\_\_\_  
Date


*(Handwritten signature of Emily S. Henderson)*  
Signature of Affiant

Subscribed and Sworn to before me this 24 day of July, 2023.

*(Handwritten signature of Kimberly Carla Thompson-Villa-Garcia)*  
Notary Public for Oregon



My commission expires 2/21/27.



# Application for Water Right Transfer



Oregon Water Resources Department  
725 Summer Street NE, Suite A  
Salem, Oregon 97301-1266  
(503) 986-0900  
www.wrd.state.or.us


## Consent by Deeded Landowner

State of Oregon )  
 )ss  
County of Lane )

I Oregon Aquatics, Inc. in my/our capacity as owner,  
mailing address 90760 N Prairie Rd., Eugene, OR 97402,  
telephone number (541) 513-5515, duly sworn depose and say that I/We  
consent to the proposed change(s) to Water Right Certificate Number 38463  
described in a Water Right Transfer Application (T-\_\_\_\_),  
*(transfer number, if known)*  
submitted by Ronald Major Defoe  
on the property in tax lot number(s) 100 & 200,

Section 4 Township 17 South Range 4 West, W.M.,

located at 90760 N Prairie Rd.  
*(site address)*

  
\_\_\_\_\_  
Signature of Affiant


07.21.2023  
\_\_\_\_\_  
Date


\_\_\_\_\_  
Signature of Affiant

\_\_\_\_\_  
Date

RECEIVED  
JUL 31 2023  
OWRD

Subscribed and Sworn to before me this 21 day of July, 2023.

  
\_\_\_\_\_  
Notary Public for Oregon



My commission expires 11/13/23.

## Business Registry Business Name Search

[New Search](#)

## Business Entity Data

07-20-2023  
13:55

Registry Nbr	Entity Type	Entity Status	Jurisdiction	Registry Date	Next Renewal Date	Renewal Due?
517138-82	DBC	ACT	OREGON	05-29-1996	05-29-2023	YES
<b>Entity Name</b>	OREGON AQUATICS, INC.					
<b>Foreign Name</b>						

## Online Renewal:

[Click here to generate and print an annual report.](#)

RECEIVED

JUL 31 2023

OWRD

[New Search](#)

## Associated Names

Type	PRINCIPAL PLACE OF BUSINESS					
<b>Addr 1</b>	90760 N PRAIRIE RD					
<b>Addr 2</b>						
<b>CSZ</b>	EUGENE	OR	97402		<b>Country</b>	UNITED STATES OF AMERICA

Please click [here](#) for general information about registered agents and service of process.


Type	REGISTERED AGENT				Start Date	06-30-2020	Resign Date
<b>Name</b>	JAMES	K	PURCELL				
<b>Addr 1</b>	90760 N PRAIRIE RD						
<b>Addr 2</b>							
<b>CSZ</b>	EUGENE	OR	97402		<b>Country</b>	UNITED STATES OF AMERICA	

Type	MAILING ADDRESS						
<b>Addr 1</b>	90760 PRAIRIE RD						
<b>Addr 2</b>							
<b>CSZ</b>	EUGENE	OR	97402		<b>Country</b>	UNITED STATES OF AMERICA	

Type	PRESIDENT				Resign Date		
<b>Name</b>	VERENA		LIECHTI				
<b>Addr 1</b>	90760 N PRAIRIE RD						
<b>Addr 2</b>							
<b>CSZ</b>	EUGENE	OR	97402		<b>Country</b>	UNITED STATES OF AMERICA	

Type	SECRETARY				Resign Date
<b>Name</b>	JAMES	K	PURCELL		
<b>Addr 1</b>	90760 N PRAIRIE RD				





RECEIVED  
JUL 31 2023  
OWRD

Date Received (Date Stamp Here)

## OWRD Over-the-Counter Submission Receipt

Applicant Name(s) & Address: Ronald Major DeFoe

90751 Prairie Rd Eugene OR 97402

Transaction Type: Transfer

Fees Received: \$ 1093.10

Cash  Check; Check No. 2176

Name(s) on Check: Will McGill Surveying

Thank you for your submission. Oregon Water Resources Department (Department) staff will review your submittal as soon as possible.

If your submission is determined to be complete, you will receive a receipt for the fees paid and an acknowledgement letter stating your submittal is complete.

If determined to be incomplete, your submission and the accompanying fees will be returned with an explanation of deficiencies that must be addressed in order for the submittal to be accepted.

If you have any questions, please feel free to contact the Department's Customer Service staff at 503-986-0801 or 503-986-0810.


Sincerely,  
OWRD Customer Service Staff

Submission received by: Corie Lowden  
(Name of OWRD staff)

### Instructions for OWRD staff:

- Complete this Submission Receipt and make two (2) copies. Place one copy with the check/cash; and place the other copy with the submission (i.e., the application or other document).
- Date-stamp all pages. (NOTE: Do not stamp check.)
- Give this original Submission Receipt to the applicant.
- Record Submission Receipt information on the "RECEIVED OVER THE COUNTER" log sheet.
- Fold and put one copy of the Submission Receipt with check/cash into the Safe slot. Place the other copy of the Submission Receipt with submission application/other document in the safe.

14289



RECEIVED  
JUL 31 2023  
OWRD

Date Received (Date Stamp Here)

## OWRD Over-the-Counter Submission Receipt

Applicant Name(s) & Address: Ronald Major DeFoe

90751 Prairie Rd Eugene OR 97402

Transaction Type: Transfer

Fees Received: \$ 1093.10

Cash  Check; Check No. 2176

Name(s) on Check: Will McGill Surveying

Thank you for your submission. Oregon Water Resources Department (Department) staff will review your submittal as soon as possible.

If your submission is determined to be complete, you will receive a receipt for the fees paid and an acknowledgement letter stating your submittal is complete.

If determined to be incomplete, your submission and the accompanying fees will be returned with an explanation of deficiencies that must be addressed in order for the submittal to be accepted.

If you have any questions, please feel free to contact the Department's Customer Service staff at 503-986-0801 or 503-986-0810.

Sincerely,  
OWRD Customer Service Staff

Submission received by: Corie Lowden  
(Name of OWRD staff)

### Instructions for OWRD staff:

- Complete this Submission Receipt and make two (2) copies. Place one copy with the check/cash; and place the other copy with the submission (i.e., the application or other document).
- Date-stamp all pages. (NOTE: Do not stamp check.)
- Give this original Submission Receipt to the applicant.
- Record Submission Receipt information on the "RECEIVED OVER THE COUNTER" log sheet.
- Fold and put one copy of the Submission Receipt with check/cash into the Safe slot. Place the other copy of the Submission Receipt with submission (application/other document) in the Safe slot.

14289

# Oregon Water Resources Department Transfer Fee Calculation for Temporary Transfer

- [Main](#)      [Help](#)
- [Return](#)      [Contact Us](#)

Today's Date: Tuesday, August 1, 2023	<b>Fee Calculation</b>
Base Fee (includes temporary change to one water right for up to 1 cfs) Fill in information below-- Check each box that applies.	<b>\$950.00</b>
Enter total number of water rights included in transfer. <input style="width: 50px;" type="text" value="1"/>	<b>\$0.00</b>
<input type="checkbox"/> Check this box if you propose to change the place of use for a NON-irrigation use.	
<input checked="" type="checkbox"/> Check this box if you propose to change the place of use for an irrigation use.	
Enter the number of acres in the footprint of the place of use to be transferred. <input style="width: 50px;" type="text" value="53"/> (If a supplemental certificate also covers the same land as an included primary right, count the acreage only once.)	<b>\$143.10</b>
Total Transfer CFS(rounded up to the next whole cfs):	<input style="width: 80px;" type="text"/>
Subtotal:	<b>\$1,093.10</b>
<input type="checkbox"/> The transfer is necessary to complete a project funded by the Oregon Watershed Enhancement Board (OWEB) under ORS 541.932.	
<input type="checkbox"/> The transfer is endorsed in writing by ODFW as a change that will result in a net benefit to fish and wildlife habitat.	
Discount:	<input style="width: 80px;" type="text"/>
<input type="checkbox"/> Check the box if you are submitting the application and map in a Department-approved digital format.	
Transfer Fee:	<b>\$1,093.10</b>

14289

## Temporary Transfer Application Intake Checklist

Transfer # T-14289

Reviewer Nick / Arla	Type of Change(s) Proposed: <b>MUST INCLUDE A CHANGE IN PLACE OF USE</b>		
Date 8/1/2023	<input type="checkbox"/> POU	<input type="checkbox"/> POU/POD	<input type="checkbox"/> POU/APOD <input checked="" type="checkbox"/> POU/POA <input type="checkbox"/> POU/APOA
Calculated Fee \$1093.10		Fee Received \$1093.10	
Certificate(s): 38463		Check <b>ALL</b> Certs in WRIS to confirm they are not cancelled	
For multiple certificates, does application meet requirement of OAR 690-380-3220? If no, why? Use the flow chart for multiple Certs			<input type="checkbox"/> YES <input type="checkbox"/> NO <input checked="" type="checkbox"/> N/A
Notes:			

<b>Application:</b> OAR 690-380-3000; OAR 690-380-3220				
1.	<input checked="" type="checkbox"/> YES	<input type="checkbox"/> NO	Have <b>ALL</b> of the applicant's signed and dated the application? If no, whose signature is missing?	
2.	<input checked="" type="checkbox"/> YES	<input type="checkbox"/> NO	Part 5 of application: Does the information match the description of the explanation on Part 4 of the application?	
3.	<input type="checkbox"/> YES	<input type="checkbox"/> NO	<input type="checkbox"/> N/A	For multiple certificates: Each certificate proposed for transfer has their own separate completed Part 5, Tables 1 & 2? If no, which certificate(s) are missing separate Part 5, Tables 1 & 2?

<b>Map Requirements:</b> OAR 690-380-3100				
4.	<input checked="" type="checkbox"/> YES	<input type="checkbox"/> NO	Map included and meets mapping requirements?	
5.	<input type="checkbox"/> YES	<input type="checkbox"/> NO	<input checked="" type="checkbox"/> N/A	Map Waiver? The map waiver must be issued by the Department
Notes:				

<b>Attachments:</b> OAR 690-380-3000				
6.	<input checked="" type="checkbox"/> YES	<input type="checkbox"/> NO	Evidence of Use included, signed, & notarized w/supporting documentation?	
	<input checked="" type="checkbox"/> YES	<input type="checkbox"/> NO	Current recorded deed for the land from which the authorized place of use is temporarily being moved included?	
	<input checked="" type="checkbox"/> YES	<input type="checkbox"/> NO	<input type="checkbox"/> N/A	Affidavit of Consent from Landowner(s) described on the deed?
7.	<input type="checkbox"/> YES	<input type="checkbox"/> NO	<input checked="" type="checkbox"/> N/A	Land Use Form included and signed by the County?
8.	<input type="checkbox"/> YES	<input type="checkbox"/> NO	<input checked="" type="checkbox"/> N/A	Consent Form included, signed, and notarized?
9.	<input type="checkbox"/> YES	<input type="checkbox"/> NO	<input checked="" type="checkbox"/> N/A	District: Place of use is in <u>or</u> near an irrigation district?
	<input type="checkbox"/> YES	<input type="checkbox"/> NO		If Yes, is Form D included? Name of the District
10.	<input checked="" type="checkbox"/> YES	<input type="checkbox"/> NO	<input type="checkbox"/> N/A	For changes in POA/APOA – are the well logs included?
11.	<input type="checkbox"/> YES	<input type="checkbox"/> NO	<input checked="" type="checkbox"/> N/A	For change in POU within Umatilla County, Supplemental Form U included?

<input checked="" type="checkbox"/>	<b>Application complete:</b> no deficiencies identified, assign a T-number and put this checklist in T-folder.
<input type="checkbox"/>	<b>Application DEFICIENT: DO NOT accept</b> - return to applicant with letter explaining deficiencies identified.