

# Application for Permanent Water Right Transfer



Oregon Water Resources Department  
725 Summer Street NE, Suite A  
Salem, Oregon 97301-1266  
(503) 986-0900  
www.oregon.gov/OWRD

## Part 1 of 5 – Minimum Requirements Checklist

**This transfer application will be returned if Parts 1 through 5 and all required attachments are not completed and included.**

For questions, please call (503) 986-0900, and ask for Transfer Section.

RECEIVED

JUL 31 2023

OWRD

Check all items included with this application. (N/A = Not Applicable)

- Part 1 – Completed Minimum Requirements Checklist.
- Part 2 – Completed Transfer Application Map Checklist.
- Part 3 – Application Fee, payable by check to the Oregon Water Resources Department, and completed Fee Worksheet, page 3. Try the new online fee calculator at: [http://apps.wrd.state.or.us/apps/misc/wrd\\_fee\\_calculator](http://apps.wrd.state.or.us/apps/misc/wrd_fee_calculator).
- Part 4 – Completed Applicant Information and Signature.
- Part 5 – Information about Water Rights to be Transferred: **How many water rights are to be transferred? 3 List them here: 86792, 88618, & 95117**  
Please include a separate Part 5 for each water right. (See instructions on page 6)  
**NOTE: A separate transfer application is required for each water right unless the criteria in OAR 690-380-3220 are met.**

### Attachments:

- Completed Transfer Application Map.
- Completed Evidence of Use Affidavit and supporting documentation.
- N/A Affidavit(s) of Consent from Landowner(s) (if the applicant does not own the land the water right is on.)
- N/A Supplemental Form D – For water rights served by or issued in the name of an irrigation district. Complete when the transfer applicant is not the irrigation district.
- N/A Oregon Water Resources Department’s Land Use Information Form with approval and signature from each local land use authority in which water is to be diverted, conveyed, and/or used. Not required if water is to be diverted, conveyed, and/or used only on federal lands or if all of the following apply: a) a change in place of use only, b) no structural changes, c) the use of water is for irrigation only, and d) the use is located within an irrigation district or an exclusive farm use zone.
- N/A Water Well Report/Well Log for changes in point(s) of appropriation (well(s)) or additional point(s) of appropriation.
- N/A Geologist Report for a change from a surface water point of diversion to a ground water point of appropriation (well), if the proposed well is more than 500’ from the surface water source and more than 1000’ upstream or downstream from the point of diversion. See OAR 690-380-2130 for requirements and applicability.

### (For Staff Use Only)

#### WE ARE RETURNING YOUR APPLICATION FOR THE FOLLOWING REASON(S):

- |  |  |
|--|--|
| <input type="checkbox"/> Application fee not enclosed/insufficient | <input type="checkbox"/> Map not included or incomplete                  |
| <input type="checkbox"/> Land Use Form not enclosed or incomplete  | <input type="checkbox"/> Evidence of Use Form not enclosed or incomplete |
| <input type="checkbox"/> Additional signature(s) required          | <input type="checkbox"/> Part _____ is incomplete                        |

Other/Explanation \_\_\_\_\_

Staff: \_\_\_\_\_ 503- \_\_\_\_\_ Date: 1/4/20

14290



## Part 2 of 5 – Transfer Application Map

Your transfer application will be returned if any of the map requirements listed below are not met.

Please be sure that the transfer application map you submit includes all the required items and matches the existing water right map. Check all boxes that apply.

- N/A Certified Water Right Examiner (CWRE) Stamp and Original Signature. For a list of CWREs, see [http://apps.wrd.state.or.us/apps/wr/cwre\\_license\\_view/](http://apps.wrd.state.or.us/apps/wr/cwre_license_view/). CWRE stamp and signature are not required for substitutions.
- N/A If **more than three** water rights are involved, separate maps are needed for each water right.
- Permanent quality printed with dark ink on good quality paper.
- The size of the map can be 8½ x 11 inches, 8½ x 14 inches, 11 x 17 inches, or up to 30 x 30 inches. For 30 x 30 inch maps, one extra copy is required.
- A north arrow, a legend, and scale.
- The scale of the map must be: 1 inch = 400 feet, 1 inch = 1,320 feet, the scale of the Final Proof/Claim of Beneficial Use Map (the map used when the permit was certificated), the scale of the county assessor map if the scale is not smaller than 1 inch = 1,320 feet, or a scale that has been pre-approved by the Department.
- Township, Range, Section, ¼ ¼, DLC, Government Lot, and other recognized public land survey lines.
- Tax lot boundaries (property lines) are required. Tax lot numbers are recommended.
- Major physical features including rivers and creeks showing direction of flow, lakes and reservoirs, roads, and railroads.
- Major water delivery system features from the point(s) of diversion/appropriation such as main pipelines, canals, and ditches.
- Existing place of use that includes separate hachuring for each water right, priority date, and use including number of acres in each quarter-quarter section, government lot, or in each quarter-quarter section as projected within government lots, donation land claims, or other recognized public land survey subdivisions. If less than the entirety of the water right is being changed, a separate hachuring is needed for lands left unchanged.
- N/A Proposed place of use that includes separate hachuring for each water right, priority date, and use including number of acres in each quarter-quarter section, government lot, or in each quarter-quarter section as projected within government lots, donation land claims, or other recognized public land survey subdivisions.
- Existing point(s) of diversion or well(s) with distance and bearing or coordinates from a recognized survey corner. This information can be found in your water right certificate or permit.
- N/A If you are proposing a change in point(s) of diversion or well(s), show the proposed location and label it clearly with distance and bearing or coordinates. If GPS coordinates are used, latitude-longitude coordinates may be expressed as either degrees-minutes-seconds with at least one digit after the decimal (example – 42°32'15.5") or degrees-decimal with five or more digits after the decimal (example – 42.53764°).

14290





## Part 4 of 5 – Applicant Information and Signature

### Applicant Information

APPLICANT/BUSINESS NAME <b>Table Rock Hay and Cattle, LLC</b>		PHONE NO. <b>(541) 829-3278</b>	ADDITIONAL CONTACT NO.
ADDRESS <b>P.O. Box 238</b>		FAX NO.	
CITY <b>Christmas Valley</b>	STATE <b>OR</b>	ZIP <b>97641</b>	E-MAIL <b>nathaniel.church@gmail.com</b>
<b>BY PROVIDING AN E-MAIL ADDRESS, CONSENT IS GIVEN TO RECEIVE ALL CORRESPONDENCE FROM THE DEPARTMENT ELECTRONICALLY. COPIES OF THE FINAL ORDER DOCUMENTS WILL ALSO BE MAILED.</b>			

**Agent Information** – The agent is authorized to represent the applicant in all matters relating to this application.

AGENT/BUSINESS NAME <b>All Points Engineering &amp; Surveying, Inc.</b>		PHONE NO. <b>(541) 548-5833</b>	ADDITIONAL CONTACT NO. <b>(541) 420-0401</b>
ADDRESS <b>P.O. Box 767</b>		FAX NO. <b>(844) 273-9878</b>	
CITY <b>Terrebonne</b>	STATE <b>OR</b>	ZIP <b>97760</b>	E-MAIL <b>scott@apeands.com</b>
<b>BY PROVIDING AN E-MAIL ADDRESS, CONSENT IS GIVEN TO RECEIVE ALL CORRESPONDENCE FROM THE DEPARTMENT ELECTRONICALLY. COPIES OF THE FINAL ORDER DOCUMENTS WILL ALSO BE MAILED.</b>			

Explain in your own words what you propose to accomplish with this transfer application, and why:  
Propose to move place of use from smaller full center pivot and handline sprinklers to larger 1/2 center pivot and wheel line sprinklers to increase the amount of area under low-pressure pivot spray.

If you need additional space, continue on a separate piece of paper and attach to the application as "Attachment 1".

### Check One Box

- By signing this application, I understand that, upon receipt of the draft preliminary determination and prior to Department approval of the transfer, I will be required to provide landownership information and evidence that I am authorized to pursue the transfer as identified in OAR 690-380-4010(5); **OR**
- I affirm the applicant is a municipality as defined in ORS 540.510(3)(b) and that the right is in the name of the municipality or a predecessor; **OR**
- I affirm the applicant is an entity with the authority to condemn property and is acquiring by condemnation the property to which the water right proposed for transfer is appurtenant and have supporting documentation.

RECEIVED  
JUL 3 1 2023  
OWRD

14290



**By my signature below, I confirm that I understand:**

- Prior to Department approval of the transfer application, I may be required to submit payment to the Department for publication of a notice in a newspaper with general circulation in the area where the water right is located, once per week for two consecutive weeks. If more than one qualifying newspaper is available, I suggest publishing the notice in the following newspaper: Lake County Examiner.
- Amendments to the application may only be made in response to the Department's Draft Preliminary Determination (DPD). The applicant will have a period of at least 30 days to amend the application to address any issues identified by the Department in the DPD, or to withdraw the application. Note that amendments may be subject to additional fees, pursuant to ORS 536.050.
- Failure to complete an approved change in place of use and/or change in character of use, will result in loss of the water right (OAR 690-380-6010).
- Refunds may only be granted upon request and, as set forth in ORS 536.050(4)(a), if the Director determines that a refund of all or part of a fee is appropriate in the interests of fairness to the public or necessary to correct an error of the Department.

**I (we) affirm that the information contained in this application is true and accurate.**

Nathaniel Church  
Applicant signature

**Nathaniel Church, Manager**  
Print Name (and Title if applicable)

07/10/23  
Date

\_\_\_\_\_  
Applicant signature

\_\_\_\_\_  
Print Name (and Title if applicable)

\_\_\_\_\_  
Date

Is the applicant the sole owner of the land on which the water right, or portion thereof, proposed for transfer is located?  Yes  No\*

*\*If NO, include signatures of all deeded landowners (and mailing and/or e-mail addresses if different than the applicant's) or attach affidavits of consent (and mailing and/or e-mail addresses) from all landowners or individuals/entities to which the water right(s) were conveyed.*

Check the following boxes that apply:

- The applicant is responsible for completion of change(s). Notices and correspondence should continue to be sent to the applicant.
- The receiving landowner will be responsible for completing the proposed change(s) after the final order is issued. Copies of notices and correspondence should be sent to this landowner.
- Both the receiving landowner and applicant will be responsible for completion of change(s). Copies of notices and correspondence should be sent to this landowner and the applicant.

At this time, are the lands in this transfer application in the process of being sold?  Yes  No

If YES, and you know who the new landowner will be, please complete the receiving landowner information table below. If you do not know who the new landowner will be, then a request for assignment will have to be filed for at a later date.

If a property sells, the certificated water right(s) located on the land belong to the new owner, unless a sale agreement or other document states otherwise. For more information see:  
[https://www.oregon.gov/owrd/WRDFormsPDF/Transfer\\_Property\\_Transactions.pdf](https://www.oregon.gov/owrd/WRDFormsPDF/Transfer_Property_Transactions.pdf)

RECEIVING LANDOWNER NAME			PHONE NO.	ADDITIONAL CONTACT NO.
ADDRESS				FAX NO.
CITY	STATE	ZIP	E-MAIL	
Describe any special ownership circumstances:				
The confirming Certificate shall be issued in the name of: <input type="checkbox"/> Applicant <input type="checkbox"/> Receiving Landowner				

RECEIVED  
JUL 31 2023

OWRD


14290

Check here if any of the water rights proposed for transfer are or will be located within or served by an irrigation or other water district. **(Tip: Complete and attach Supplemental Form D.)**

IRRIGATION DISTRICT NAME	ADDRESS	
CITY	STATE	ZIP

Check here if water for any of the rights supplied under a water service agreement or other contract for stored water with a federal agency or other entity.

ENTITY NAME	ADDRESS	
CITY	STATE	ZIP

 To meet State Land Use Consistency Requirements, you must list all county, city, municipal corporation, or tribal governments within whose jurisdiction water will be diverted, conveyed or used.

ENTITY NAME	ADDRESS	
CITY	STATE	ZIP

ENTITY NAME	ADDRESS	
CITY	STATE	ZIP

RECEIVED  
JUL 31 2023  
OWRD



## Part 5 of 5 – Water Right Information

Please use a separate Part 5 for each water right being changed. See instructions on page 6, to copy and paste additional Part 5s, or to add additional rows to tables within the form.

**CERTIFICATE # 86792**

**RECEIVED**  
**JUL 31 2023**  
**OWRD**

### Description of Water Delivery System

System capacity: **0.90** cubic feet per second (cfs) **OR**  
\_\_\_\_\_ gallons per minute (gpm)

Describe the current water delivery system or the system that was in place at some time within the last five years. Include information on the pumps, canals, pipelines, and sprinklers used to divert, convey, and apply the water at the authorized place of use. **Water is pumped from the authorized well and conveyed to a center pivot and wheel line sprinklers that irrigate the place of use.**

**Table 1. Location of Authorized and Proposed Point(s) of Diversion (POD) or Appropriation (POA)**

(Note: If the POD/POA name is not specified on the certificate, assign it a name or number here.)

POD/POA Name or Number	Is this POD/POA Authorized on the Certificate or is it Proposed?	If POA, OWRD Well Log ID# (or Well ID Tag # L-___)	Twp	Rng	Sec	¼ ¼	Tax Lot, DLC or Gov't Lot	Measured Distances (from a recognized survey corner)
<b>3</b>	<input checked="" type="checkbox"/> Authorized <input type="checkbox"/> Proposed	<b>LAKE 1386</b>	<b>28 S</b>	<b>16 E</b>	<b>11</b>	<b>SW NE</b>	<b>500</b>	<b>30' N &amp; 780' E from C 1/4 Section 11</b>

**Check all type(s) of change(s) proposed below (change "CODES" are provided in parentheses):**

- |   |   |
|---|---|
| <input checked="" type="checkbox"/> Place of Use (POU)<br><input type="checkbox"/> Character of Use (USE)<br><input type="checkbox"/> Point of Diversion (POD)<br><input type="checkbox"/> Additional Point of Diversion (APOD)<br><input type="checkbox"/> Surface Water POD to Ground Water POA (SW/GW) | <input type="checkbox"/> Supplemental Use to Primary Use (S to P)<br><input type="checkbox"/> Point of Appropriation/Well (POA)<br><input type="checkbox"/> Additional Point of Appropriation (APOA)<br><input type="checkbox"/> Substitution (SUB)<br><input type="checkbox"/> Government Action POD (GOV) |
|---|---|

**Will all of the proposed changes affect the entire water right?**

- Yes Complete only the Proposed ("to" or "on" lands) section of Table 2 on the next page. Use the "CODES" listed above to describe the proposed changes.
- No Complete all of Table 2 to describe the portion of the water right to be changed.

14290

Please use and attach additional pages of Table 2 as needed.  
See page 6 for instructions.

Do you have questions about how to fill-out the tables?  
Contact the Department at 503-986-0900 and ask for Transfer Staff.

**Table 2. Description of Changes to Water Right Certificate # 86792**

List the change proposed for the acreage in each ¼ ¼. If more than one change is proposed, specify the acreage associated with each change.  
If there is more than one POD/POA involved in the proposed changes, specify the acreage associated with each POD/POA.

AUTHORIZED (the "from" or "off" lands) The listing that appears on the certificate BEFORE PROPOSED CHANGES List only that part or portion of the water right that will be changed.													Proposed Changes (see "CODES" from previous page)	PROPOSED (the "to" or "on" lands) The listing as it would appear AFTER PROPOSED CHANGES are made.												
Twp	Rng	Sec	¼	¼	Tax Lot	Gvt Lot or DLC	Acres	Type of USE listed on Certificate	POD(s) or POA(s) (name or number from Table 1)	Priority Date	Twp	Rng		Sec	¼	¼	Tax Lot	Gvt Lot or DLC	Acres	New Type of USE	POD(s)/ POA(s) to be used (from Table 1)	Priority Date				
28	S	16	E	11	SW	NE	500		36.0	IR	#3	1983	POU	28	S	16	E	11	SW	NE	500		26.0	IR	#3	1983
					SE	NE	400		16.0																	
TOTAL ACRES:							52.0							TOTAL ACRES:							52.0					

Additional remarks: 20.0 acres remain in the NW 1/4 SE 1/4 & SW 1/4 SE 1/4.

RECEIVED  
JUL 31 2023  
OWRD

14290



**For Place of Use or Character of Use Changes**

Are there other water right certificates, water use permits or ground water registrations associated with the “from” or the “to” lands?  Yes  No

If YES, list the certificate, water use permit, or ground water registration numbers: \_\_\_\_\_.

Pursuant to ORS 540.510, any “layered” water use such as an irrigation right that is supplemental to a primary right proposed for transfer must be included in the transfer or be cancelled. Any change to a ground water registration must be filed separately in a ground water registration modification application.

**For Substitution** (ground water supplemental irrigation will be substituted for surface water primary irrigation)

Ground water supplemental Permit or Certificate # \_\_\_\_\_;  
Surface water primary Certificate # \_\_\_\_\_.

RECEIVED

JUL 31 2023

**For a change from Supplemental Irrigation Use to Primary Irrigation Use**

OWRD

Identify the primary certificate to be cancelled. Certificate # \_\_\_\_\_

**For a change in point(s) of appropriation (well(s)) or additional point(s) of appropriation:**

- Well log(s) are attached for each authorized and proposed well(s) that are clearly labeled and associated with the corresponding well(s) in Table 1 above and on the accompanying application map.

**Tip:** You may search for well logs on the Department’s web page at:  
[http://apps.wrd.state.or.us/apps/gw/well\\_log/Default.aspx](http://apps.wrd.state.or.us/apps/gw/well_log/Default.aspx)

**AND/OR**

- Describe the construction of the authorized and proposed well(s) in Table 3 for any wells that do not have a well log. For *proposed wells not yet constructed or built*, provide “a best estimate” for each requested information element in the table. The Department recommends you consult a licensed well driller, geologist, or certified water right examiner to assist with assembling the information necessary to complete Table 3.

**Table 3. Construction of Point(s) of Appropriation**

Any well(s) in this listing must be clearly tied to corresponding well(s) described in Table 1 and shown on the accompanying application map. Failure to provide the information will delay the processing of your transfer application until it is received. The information is necessary for the department to assess whether the proposed well(s) will access the same source aquifer as the authorized point(s) of appropriation (POA). The Department is prohibited by law from approving POA changes that do not access the same source aquifer.

Proposed or Authorized POA Name or Number	Is well already built? (Yes or No)	If an existing well: OWRD Well ID Tag No. L-_____	Total well depth	Casing Diameter	Casing Intervals (feet)	Seal depth(s) (intervals)	Perforated or screened intervals (in feet)	Static water level of completed well (in feet)	Source aquifer (sand, gravel, basalt, etc.)	Well -specific rate (cfs or gpm). If less than full rate of water right

14290

**CERTIFICATE # 88618**

**Description of Water Delivery System**

System capacity: 0.10 cubic feet per second (cfs) **OR**  
 \_\_\_\_\_ gallons per minute (gpm)

Describe the current water delivery system or the system that was in place at some time within the last five years. Include information on the pumps, canals, pipelines, and sprinklers used to divert, convey, and apply the water at the authorized place of use. **Water is pumped from the authorized well and conveyed to wheel line sprinklers that irrigate the place of use.**

**Table 1. Location of Authorized and Proposed Point(s) of Diversion (POD) or Appropriation (POA)**  
 (Note: If the POD/POA name is not specified on the certificate, assign it a name or number here.)

POD/POA Name or Number	Is this POD/POA Authorized on the Certificate or is it Proposed?	If POA, OWRD Well Log ID# (or Well ID Tag # L-____)	Twp	Rng	Sec	¼	¼	Tax Lot, DLC or Gov't Lot	Measured Distances (from a recognized survey corner)
3	<input checked="" type="checkbox"/> Authorized <input type="checkbox"/> Proposed	LAKE 1386	28 S	16 E	11	SW	NE	500	30' N & 780' E from C 1/4 Section 11

**Check all type(s) of change(s) proposed below (change "CODES" are provided in parentheses):**

- |  |   |
|--|---|
| <input checked="" type="checkbox"/> Place of Use (POU)                 | <input type="checkbox"/> Supplemental Use to Primary Use (S to P) |
| <input type="checkbox"/> Character of Use (USE)                        | <input type="checkbox"/> Point of Appropriation/Well (POA)        |
| <input type="checkbox"/> Point of Diversion (POD)                      | <input type="checkbox"/> Additional Point of Appropriation (APOA) |
| <input type="checkbox"/> Additional Point of Diversion (APOD)          | <input type="checkbox"/> Substitution (SUB)                       |
| <input type="checkbox"/> Surface Water POD to Ground Water POA (SW/GW) | <input type="checkbox"/> Government Action POD (GOV)              |

**Will all of the proposed changes affect the entire water right?**

- Yes Complete only the Proposed ("to" or "on" lands) section of Table 2 on the next page. Use the "CODES" listed above to describe the proposed changes.
- No Complete all of Table 2 to describe the portion of the water right to be changed.

**RECEIVED**  
**JUL 31 2023**  
**OWRD**

**14290**



Please use and attach additional pages of Table 2 as needed.  
See page 6 for instructions.

Do you have questions about how to fill-out the tables?  
Contact the Department at 503-986-0900 and ask for Transfer Staff.

**Table 2. Description of Changes to Water Right Certificate # 88618**

List the change proposed for the acreage in each ¼ ¼. If more than one change is proposed, specify the acreage associated with each change.  
If there is more than one POD/POA involved in the proposed changes, specify the acreage associated with each POD/POA.

AUTHORIZED (the "from" or "off" lands) The listing that appears on the certificate BEFORE PROPOSED CHANGES List only that part or portion of the water right that will be changed.										Proposed Changes (see "CODES" from previous page)	PROPOSED (the "to" or "on" lands) The listing as it would appear AFTER PROPOSED CHANGES are made.												
Twp	Rng	Sec	¼ ¼	Tax Lot	Gvt Lot or DLC	Acres	Type of USE listed on Certificate	POD(s) or POA(s) (name or number from Table 1)	Priority Date		Twp	Rng	Sec	¼ ¼	Tax Lot	Gvt Lot or DLC	Acres	New Type of USE	POD(s)/ POA(s) to be used (from Table 1)	Priority Date			
										POU	28	S	16	E	11	SW	NE	500		4.0	IR	#3	1983
																SE	NE	400		4.0			
TOTAL ACRES:							TOTAL ACRES:						8.0										

Additional remarks: All POU being moved.

RECEIVED  
JUL 31 2023  
OWRD

14290

**For Place of Use or Character of Use Changes**

Are there other water right certificates, water use permits or ground water registrations associated with the “from” or the “to” lands?  Yes  No

If YES, list the certificate, water use permit, or ground water registration numbers: \_\_\_\_\_.

Pursuant to ORS 540.510, any “layered” water use such as an irrigation right that is supplemental to a primary right proposed for transfer must be included in the transfer or be cancelled. Any change to a ground water registration must be filed separately in a ground water registration modification application.

**For Substitution** (ground water supplemental irrigation will be substituted for surface water primary irrigation)

Ground water supplemental Permit or Certificate # \_\_\_\_\_;  
Surface water primary Certificate # \_\_\_\_\_.

**RECEIVED**  
**JUL 31 2023**  
**OWRD**

**For a change from Supplemental Irrigation Use to Primary Irrigation Use**

Identify the primary certificate to be cancelled. Certificate # \_\_\_\_\_

**For a change in point(s) of appropriation (well(s)) or additional point(s) of appropriation:**

Well log(s) are attached for each authorized and proposed well(s) that are clearly labeled and associated with the corresponding well(s) in Table 1 above and on the accompanying application map.

**Tip:** You may search for well logs on the Department’s web page at:  
[http://apps.wrd.state.or.us/apps/gw/well\\_log/Default.aspx](http://apps.wrd.state.or.us/apps/gw/well_log/Default.aspx)

**AND/OR**

Describe the construction of the authorized and proposed well(s) in Table 3 for any wells that do not have a well log. For *proposed wells not yet constructed or built*, provide “a best estimate” for each requested information element in the table. The Department recommends you consult a licensed well driller, geologist, or certified water right examiner to assist with assembling the information necessary to complete Table 3.

**Table 3. Construction of Point(s) of Appropriation**

Any well(s) in this listing must be clearly tied to corresponding well(s) described in Table 1 and shown on the accompanying application map. Failure to provide the information will delay the processing of your transfer application until it is received. The information is necessary for the department to assess whether the proposed well(s) will access the same source aquifer as the authorized point(s) of appropriation (POA). The Department is prohibited by law from approving POA changes that do not access the same source aquifer.

Proposed or Authorized POA Name or Number	Is well already built? (Yes or No)	If an existing well: OWRD Well ID Tag No. L-__	Total well depth	Casing Diameter	Casing Intervals (feet)	Seal depth(s) (intervals)	Perforated or screened intervals (in feet)	Static water level of completed well (in feet)	Source aquifer (sand, gravel, basalt, etc.)	Well - rate (gpm) than 1 of wat

**14290**



RECEIVED  
 JUL 3 1 2023  
 OWRD

CERTIFICATE # 95117

**Description of Water Delivery System**

System capacity: 0.09 cubic feet per second (cfs) OR  
 \_\_\_\_\_ gallons per minute (gpm)

Describe the current water delivery system or the system that was in place at some time within the last five years. Include information on the pumps, canals, pipelines, and sprinklers used to divert, convey, and apply the water at the authorized place of use. Water is pumped from the authorized well and conveyed towheel line sprinklers that irrigate the place of use.

**Table 1. Location of Authorized and Proposed Point(s) of Diversion (POD) or Appropriation (POA)**  
 (Note: If the POD/POA name is not specified on the certificate, assign it a name or number here.)

POD/POA Name or Number	Is this POD/POA Authorized on the Certificate or is it Proposed?	If POA, OWRD Well Log ID# (or Well ID Tag # L-___)	Twp	Rng	Sec	¼	¼	Tax Lot, DLC or Gov't Lot	Measured Distances (from a recognized survey corner)
3	<input checked="" type="checkbox"/> Authorized <input type="checkbox"/> Proposed	LAKE 1386	28 S	16 E	11	SW	NE	500	30' N & 780' E from C 1/4 Section 11

**Check all type(s) of change(s) proposed below (change "CODES" are provided in parentheses):**

- |  |   |
|--|---|
| <input checked="" type="checkbox"/> Place of Use (POU)                 | <input type="checkbox"/> Supplemental Use to Primary Use (S to P) |
| <input type="checkbox"/> Character of Use (USE)                        | <input type="checkbox"/> Point of Appropriation/Well (POA)        |
| <input type="checkbox"/> Point of Diversion (POD)                      | <input type="checkbox"/> Additional Point of Appropriation (APOA) |
| <input type="checkbox"/> Additional Point of Diversion (APOD)          | <input type="checkbox"/> Substitution (SUB)                       |
| <input type="checkbox"/> Surface Water POD to Ground Water POA (SW/GW) | <input type="checkbox"/> Government Action POD (GOV)              |

**Will all of the proposed changes affect the entire water right?**

- Yes Complete only the Proposed ("to" or "on" lands) section of Table 2 on the next page. Use the "CODES" listed above to describe the proposed changes.
- No Complete all of Table 2 to describe the portion of the water right to be changed.

14290

Please use and attach additional pages of Table 2 as needed.  
See page 6 for instructions.

Do you have questions about how to fill-out the tables?  
Contact the Department at 503-986-0900 and ask for Transfer Staff.

**Table 2. Description of Changes to Water Right Certificate # 95117**

List the change proposed for the acreage in each ¼ ¼. If more than one change is proposed, specify the acreage associated with each change.  
If there is more than one POD/POA involved in the proposed changes, specify the acreage associated with each POD/POA.

AUTHORIZED (the "from" or "off" lands) The listing that appears on the certificate BEFORE PROPOSED CHANGES List only that part or portion of the water right that will be changed.										Proposed Changes (see "CODES" from previous page)	PROPOSED (the "to" or "on" lands) The listing as it would appear AFTER PROPOSED CHANGES are made.												
Twp	Rng	Sec	¼ ¼	Tax Lot	Gvt Lot or DLC	Acres	Type of USE listed on Certificate	POD(s) or POA(s) (name or number from Table 1)	Priority Date		Twp	Rng	Sec	¼ ¼	Tax Lot	Gvt Lot or DLC	Acres	New Type of USE	POD(s)/ POA(s) to be used (from Table 1)	Priority Date			
										POU	28	S	16	E	11	SW	NE	500		3.6	IR	#3	1983
TOTAL ACRES:							TOTAL ACRES:						7.2										

Additional remarks: All POU being moved.

14290

RECEIVED  
JUL 31 2023  
OWRD



**For Place of Use or Character of Use Changes**

Are there other water right certificates, water use permits or ground water registrations associated with the “from” or the “to” lands?  Yes  No

If YES, list the certificate, water use permit, or ground water registration numbers:\_\_\_\_\_.



Pursuant to ORS 540.510, any “layered” water use such as an irrigation right that is supplemental to a primary right proposed for transfer must be included in the transfer or be cancelled. Any change to a ground water registration must be filed separately in a ground water registration modification application.

**For Substitution** (ground water supplemental irrigation will be substituted for surface water primary irrigation)

Ground water supplemental Permit or Certificate # \_\_\_\_\_;  
Surface water primary Certificate # \_\_\_\_\_.

RECEIVED

JUL 31 2023

OWRD

**For a change from Supplemental Irrigation Use to Primary Irrigation Use**

Identify the primary certificate to be cancelled. Certificate # \_\_\_\_\_

**For a change in point(s) of appropriation (well(s)) or additional point(s) of appropriation:**

Well log(s) are attached for each authorized and proposed well(s) that are clearly labeled and associated with the corresponding well(s) in Table 1 above and on the accompanying application map.

**Tip:** You may search for well logs on the Department’s web page at:

[http://apps.wrd.state.or.us/apps/gw/well\\_log/Default.aspx](http://apps.wrd.state.or.us/apps/gw/well_log/Default.aspx)

**AND/OR**

Describe the construction of the authorized and proposed well(s) in Table 3 for any wells that do not have a well log. For *proposed wells not yet constructed or built*, provide “a best estimate” for each requested information element in the table. The Department recommends you consult a licensed well driller, geologist, or certified water right examiner to assist with assembling the information necessary to complete Table 3.

**Table 3. Construction of Point(s) of Appropriation**

Any well(s) in this listing must be clearly tied to corresponding well(s) described in Table 1 and shown on the accompanying application map. Failure to provide the information will delay the processing of your transfer application until it is received. The information is necessary for the department to assess whether the proposed well(s) will access the same source aquifer as the authorized point(s) of appropriation (POA). The Department is prohibited by law from approving POA changes that do not access the same source aquifer.

Proposed or Authorized POA Name or Number	Is well already built? (Yes or No)	If an existing well: OWRD Well ID Tag No. L-___	Total well depth	Casing Diameter	Casing Intervals (feet)	Seal depth(s) (intervals)	Perforated or screened intervals (in feet)	Static water level of completed well (in feet)	Source aquifer (sand, gravel, basalt, etc.)	Well -specific rate (cfs or gpm). If less than full rate of water right

14290

# Application for Water Right Transfer

## Evidence of Use Affidavit



Oregon Water Resources Department  
 725 Summer Street NE, Suite A  
 Salem, Oregon 97301-1266  
 (503) 986-0900  
 www.wrd.state.or.us

Please print legibly or type. Be as specific as possible. Attach additional pages if you need more spacing. Supporting documentation must be attached.

State of Oregon )  
 ) ss  
 County of LAKE)

RECEIVED  
 JUL 3 1 2023  
 OWRD

I, NATHANIEL CHURCH, TABLE ROCK HAY & CATTLE, LLC, in my capacity as MANAGER,  
 mailing address PO BOX 238, CHRISTMAS VALLEY, OR 97641  
 telephone number (541)829-3278, being first duly sworn depose and say:

1. My knowledge of the exercise or status of the water right is based on (check one):

- Personal observation                       Professional expertise

2. I attest that:

Water was used during the previous five years on the **entire** place of use for Certificate # 86792 & 88618; **OR**

My knowledge is specific to the use of water at the following locations within the last five years:

Certificate #	Township	Range	Mer	Sec	1/4 1/4	Gov't Lot or DLC	Acres (if applicable)

**OR**

- Confirming Certificate # 95117 has been issued within the past five years; **OR**
- Part or all of the water right was leased instream at some time within the last five years. The instream lease number is: \_\_\_\_ (Note: If the entire right proposed for transfer was not leased, additional evidence of use is needed for the portion not leased instream.); **OR**
- The water right is not subject to forfeiture and documentation that a presumption of forfeiture for non-use would be rebutted under ORS 540.610(2) is attached.
- Water has been used at the actual current point of diversion or appropriation for more than 10 years for Certificate # \_\_\_\_ (For Historic POD/POA Transfers)

(continues on reverse side)

14290




3. The water right was used for: (e.g., crops, pasture, etc.): CROPS

4. I understand that if I do not attach one or more of the documents shown in the table below to support the above statements, my application will be considered incomplete.

Max Michael Churd Manager  
 Signature of Affiant

07/13/23  
 Date

Signed and sworn to (or affirmed) before me this 13<sup>th</sup> day of July, 2023.



[Signature]  
 Notary Public for Oregon  
 My Commission Expires: Jan 09, 2027

Supporting Documents	Examples
<input checked="" type="checkbox"/> Copy of a water right certificate that has been issued within the last five years. (not a remaining right certificate)	Copy of <b>confirming</b> water right certificate that shows issue date
<input type="checkbox"/> Copies of receipts from sales of irrigated crops or for expenditures related to use of water	<ul style="list-style-type: none"> <li>• Power usage records for pumps associated with irrigation use</li> <li>• Fertilizer or seed bills related to irrigated crops</li> <li>• Farmers Co-op sales receipt</li> </ul>
<input type="checkbox"/> Records such as FSA crop reports, irrigation district records, NRCS farm management plan, or records of other water suppliers	<ul style="list-style-type: none"> <li>• District assessment records for water delivered</li> <li>• Crop reports submitted under a federal loan agreement</li> <li>• Beneficial use reports from district</li> <li>• IRS Farm Usage Deduction Report</li> <li>• Agricultural Stabilization Plan</li> <li>• CREP Report</li> </ul>
<input checked="" type="checkbox"/> Aerial photos containing sufficient detail to establish location and date of photograph	<p>Multiple photos can be submitted to resolve different areas of a water right.            If the photograph does not print with a “date stamp” or without the source being identified, the date of the photograph and source should be added.</p> <p>Sources for aerial photos:            OSU – <a href="http://www.oregonexplorer.info/imagery">www.oregonexplorer.info/imagery</a>            OWRD – <a href="http://www.wrd.state.or.us">www.wrd.state.or.us</a>            Google Earth – <a href="http://earth.google.com">earth.google.com</a>            TerraServer – <a href="http://www.terra-server.com">www.terra-server.com</a></p>
<input type="checkbox"/> Approved Lease establishing beneficial use within the last 5 years	Copy of instream lease or lease number

RECEIVED  
 JUL 31 2023

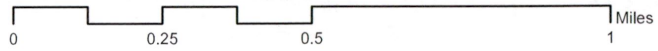
14290 OWRD

# T 28 S, R 16 E, W.M.



14290

RECEIVED  
JUL 3 1 2023  
OWRD



2020 aerial imagery downloaded from NRCS Gateway website and imported into ESRI ArcMap GIS software with Oregon Statewide Lambert Projection



STATE OF OREGON  
 COUNTY OF LAKE  
 CERTIFICATE OF WATER RIGHT

THIS CERTIFICATE ISSUED TO

DON RAMAGE  
 CONNIE RAMAGE  
 PO BOX 44  
 SILVER LAKE OR 97638

confirms the right to the use of water perfected under the terms of Permit G-10043. The amount of water used to which this right is entitled is limited to the amount used beneficially, and shall not exceed the amount specified, or its equivalent in the case of rotation, measured at the well(s). The specific limits and conditions of the use are listed below. **RECEIVED**

SOURCE OF WATER: TWO WELLS IN FORT ROCK BASIN  
 PURPOSE OR USE: IRRIGATION OF 7.2 ACRES  
 MAXIMUM RATE: 0.09 CUBIC FOOT PER SECOND  
 DATE OF PRIORITY: MARCH 22, 1983

**JUL 3 1 2023**

**OWRD**

The wells are located as follows:

Twp	Rng	Mer	Sec	Q-Q	Measured Distances
28 S	16 E	WM	10	SW SE	WELL #1 (ORIGINAL) - 310 FEET NORTH AND 1340 FEET WEST FROM SE CORNER, SECTION 10
28 S	16 E	WM	11	SW NE	WELL #3 (LAKE 1386) (ADDITIONAL) - 30 FEET NORTH AND 780 FEET EAST FROM C1/4 CORNER, SECTION 11

The amount of water used for irrigation, together with the amount secured under any other right existing for the same lands, is limited to a diversion of ONE-EIGHTIETH of one cubic foot per second, or its equivalent for each acre irrigated, and shall be further limited to a diversion of not to exceed 3.0 acre-feet per acre for each acre irrigated during the irrigation season of each year.

The use shall conform to such reasonable rotation system as may be ordered by the proper state officer.

A description of the place of use is as follows:

Twp	Rng	Mer	Sec	Q-Q	Acres
28 S	16 E	WM	11	NE SE	7.2

The quantity of water diverted at the additional point of appropriation, together with that diverted at the original point of appropriation, shall not exceed the quantity of water lawfully available at the original point of appropriation.

**NOTICE OF RIGHT TO PETITION FOR RECONSIDERATION OR JUDICIAL REVIEW**

This is an order in other than a contested case. This order is subject to judicial review under ORS 183.482. Any petition for judicial review must be filed within the 60-day time period specified by ORS 183.482. Pursuant to ORS 183.482, ORS 536.075 and OAR 137-003-0675, you may petition for judicial review and petition the Director for reconsideration of this order. A petition for reconsideration may be granted or denied by the Director, and if no action is taken within 60 days following the date the petition was filed, the petition shall be deemed denied.

Water use measurement conditions:

- A. The water user shall maintain the totalizing flow meter or other suitable measuring device as approved by the Director in good working order at each new point of appropriation.
- B. The water user shall allow the watermaster access to the meter or measuring device; provided however, where the meter or measuring device is located within a private structure, the watermaster shall request access upon reasonable notice.

The right to the use of the water for the above purpose is restricted to beneficial use on the place of use described.

This certificate is issued to confirm a change in ADDITIONAL POINT OF APPROPRIATION and PLACE OF USE approved by an order of the Water Resources Director entered February 16, 2016, at Special Order Volume 98, Page 811, approving Transfer Application T-11938, and together with Certificate 91249, supercedes Certificate 82723, State record of Water Right Certificates.

Issued JUL 31 2020



Dwight French  
Water-Right Services Division Administrator, for  
Thomas M. Byler, Director  
Oregon Water Resources Department

RECEIVED

JUL 31 2023

OWRD



The original and first copy of this report are to be filed with the

# RECEIVED WATER WELL REPORT

WATER RESOURCES DEPARTMENT  
SALEM, OREGON 97310  
within 30 days of the date of well completion.

MAY 16 1979

STATE OF OREGON

State Well No. 285/16E-11AC

(Please type or print) attached

State Permit No. G-10044

WATER RESOURCES DEPT  
SALEM, OREGON  
*(do not write above this line)*

(1) OWNER:  
Name Mrs. Renate Wolfstrom  
Address PO Box 122 Silverlake, Ore 97638

(10) LOCATION OF WELL:  
County Lake Driller's well number 46  
SW 1/4 NE 1/4 Section 11 T.285 R. R16E W.M.  
Bearing and distance from section or subdivision corner

(2) TYPE OF WORK (check):  
New Well  Deepening  Reconditioning  Abandon   
If abandonment, describe material and procedure in Item 12.

(11) WATER LEVEL: Completed well.  
Depth at which water was first found 133 ft.  
Static level 33 ft. below land surface. Date May 12-79  
Artesian pressure lbs. per square inch. Date

(3) TYPE OF WELL: (4) PROPOSED USE (check):  
Rotary  Driven  Domestic  Industrial  Municipal   
Cable  Jetted  Irrigation  Test Well  Other   
Dug  Bored

(12) WELL LOG: Diameter of well below casing 12" - 8"  
Depth drilled 350 ft. Depth of completed well 250 ft.  
Formation: Describe color, texture, grain size and structure of materials; and show thickness and nature of each stratum and aquifer penetrated, with at least one entry for each change of formation. Report each change in position of Static Water Level and indicate principal water-bearing strata.

CASING INSTALLED:  
12" Diam. from 0 ft. to 43 ft. Gage 250  
" Diam. from " ft. to " ft. Gage  
" Diam. from " ft. to " ft. Gage

MATERIAL	From	To	SWL
<u>Top soil</u>	<u>0</u>	<u>1</u>	
<u>Brown clay</u>	<u>1</u>	<u>10</u>	
<u>Light brown clay</u>	<u>10</u>	<u>37</u>	
<u>broken basalt &amp; clay</u>	<u>37</u>	<u>72</u>	
<u>Basalt partial broken</u>	<u>37</u>	<u>72</u>	
<u>broken basalt</u>	<u>72</u>	<u>76</u>	
<u>Grey basalt hard</u>	<u>76</u>	<u>85</u>	
<u>broken basalt</u>	<u>85</u>	<u>87</u>	
<u>hard basalt grey</u>	<u>87</u>	<u>94</u>	
<u>broken red basalt</u>	<u>94</u>	<u>98</u>	
<u>grey basalt hard</u>	<u>98</u>	<u>101</u>	
<u>grey brown basalt</u>	<u>101</u>	<u>105</u>	
<u>grey basalt</u>	<u>105</u>	<u>129</u>	
<u>grey red cinder concrete (water bearing)</u>	<u>129</u>	<u>140</u>	<u>23</u>
<u>grey cinders equal to top</u>	<u>140</u>	<u>148</u>	
<u>Red brown cinder</u>	<u>148</u>	<u>188</u>	
<u>grey basalt</u>	<u>188</u>	<u>247</u>	
<u>broken grey basalt</u>	<u>247</u>	<u>250</u>	

PERFORATIONS:  
Perforated?  Yes  No.  
Type of perforator used  
Size of perforations in. by in.  
perforations from " ft. to " ft.  
perforations from " ft. to " ft.  
perforations from " ft. to " ft.

Work started May 10 19 79 Completed May 12 19 79  
Date well drilling machine moved off of well May 14 19 79

(7) SCREENS: Well screen installed?  Yes  No  
Manufacturer's Name  
Type Model No.  
Diam. Slot size Set from " ft. to " ft.  
Diam. Slot size Set from " ft. to " ft.

Drilling Machine Operator's Certification:  
This well was constructed under my direct supervision. Materials used and information reported above are true to my best knowledge and belief.  
[Signed] Stan Adams Date May 13, 1979  
(Drilling Machine Operator)  
Drilling Machine Operator's License No. 1302

(8) WELL TESTS: Drawdown is amount water level is lowered below static level  
Was a pump test made?  Yes  No. If yes, by whom?  
Yield: gal./min. with ft. drawdown after hrs.  
Bailer (test 1000 gal./min.) with ft. drawdown after hrs.  
Artesian flow g.p.m.  
Temperature of water Depth artesian flow encountered ft.

Water Well Contractor's Certification:  
This well was drilled under my jurisdiction and this report is true to the best of my knowledge and belief.  
Name Lyle R. Adams  
(Person, firm or corporation) (Type or print)  
Address PO Box 122X Silverlake Ore 97123  
[Signed] Lyle R. Adams  
(Water Well Contractor)  
Contractor's License No. 690 Date May 12, 1979

(9) CONSTRUCTION:  
Well seal—Material used cement  
Well sealed from land surface to 4 ft.  
Diameter of well bore to bottom of seal 15 in.  
Diameter of well bore below seal 12" to 180 in - 8"  
Number of sacks of cement used in well seal 20 sacks  
How was cement grout placed? pressure grouted

Was a drive shoe used?  Yes  No Plugs Size: lo  
Did any strata contain unusable water?  Yes  No  
Type of water? depth of strata  
Method of sealing strata off  
Was well gravel packed?  Yes  No Size of gravel:  
Gravel placed from " ft. to " ft.

RECEIVED

JUL 3 1 2023

OWRD

Lyle Adams

RECEIVED

MAY 22 1979

WATER RESOURCES DEPT.  
SALEM, OREGON

Dear Sirs

I made a mistake on well sealed lead surface  
to 4 ft. (supposed to be 43 ft.) on Mrs. Remick ~~Wolfe~~ log  
my no 46 well  
location Lake Co SW  $\frac{1}{4}$  of NE  $\frac{1}{4}$  Sec. 11 T28S R16E

RECEIVED

JUL 3 1 2023

OWRD





ALL POINTS  
ENGINEERING & SURVEYING, INC.  
P.O. Box 767 (CRR)  
Terrebonne, Oregon 97760

RECEIVED  
JUL 31 2023  
OWRD

### TRANSMITTAL

To: Oregon Water Resources Dept  
725 Summer St NE, Suite A  
Salem, OR 97301-1266

Date: 7/28/2023  
Attention: Transfers  
RE: Transfer C86792, 88618 & 95117

Prints  Plans  Plat  Specifications.

Attached is a Transfer on Certificates 86792, 88618 & 95117 for Table Rock Hay & Cattle, LLC.

If you have any questions please don't hesitate to call or email me.

Copies	No.	Description
1	1	Application for Transfer (15 pages letter bond)
1	2	Transfer Map ( 1 page letter bond)
1	3	Evidence of Use w/Supporting Docs (5 pages letter bond)
1	4	Well log (1 page letter bond)
1	5	Check for \$2580

Signed: \_\_\_\_\_

*Denise Mondjery*

14290

Oregon Water Resources Department  
Transfer Fee Calculation for Permanent (Non-District) Transfer

Today's Date: Tuesday, August 1, 2023	<b>Fee Calculation</b>
Base Fee (includes one type of change to one water right for up to 1 cfs)	\$1,360.00
Fill in information below-- Check each box that applies. Types of Change Proposed:	
<input checked="" type="checkbox"/> Place of Use	
<input type="checkbox"/> Point of Diversion (POD)/Appropriation (POA); and/or Additional POD/POA; and/or SW POD to GW POD	
<input type="checkbox"/> Character of Use	\$0.00
Enter total number of water rights included in transfer. <input type="text" value="3"/>	\$1,220.00
<input type="checkbox"/> Check this box if you propose to add or change a well, or change from a surface water POD to a well.	<input type="text"/>
Enter total number of groundwater wells (POAs) included in transfer. <input type="text"/>	\$0.00
<input type="checkbox"/> Check this box if you propose to change the place of use or character of use for a NON-irrigation right.	
<input type="checkbox"/> Check this box if you propose to change the place of use or character of use for an irrigation right.	
Total Transfer CFS(rounded up to the next whole cfs):	<input type="text"/>
Subtotal:	\$2,580.00
Check each box that applies.	
<input type="checkbox"/> The transfer is necessary to complete a project funded by the Oregon Watershed Enhancement Board (OWEB) under ORS 541.932.	
<input type="checkbox"/> The transfer is endorsed in writing by ODFW as a change that will result in a net benefit to fish and wildlife habitat.	
Discount:	<input type="text"/>
Transfer Fee:	<b>\$2,580.00</b>
<input type="button" value="Return to Edit"/> <input type="button" value="Clear"/>	

14290



# Business Registry Business Name Search

08-01-2023  
14:29

[New Search](#)

## Business Entity Data

Registry Nbr	Entity Type	Entity Status	Jurisdiction	Registry Date	Next Renewal Date	Renewal Due?
1662311-92	DLLC	ACT	OREGON	04-09-2020	04-09-2024	
<b>Entity Name</b>	TABLE ROCK HAY & CATTLE, LLC					
<b>Foreign Name</b>						

[New Search](#)

## Associated Names

Type	PRINCIPAL PLACE OF BUSINESS					
<b>Addr 1</b>	55512 OLD LAKE RD					
<b>Addr 2</b>						
<b>CSZ</b>	SILVER LAKE	OR	97638	<b>Country</b>	UNITED STATES OF AMERICA	

Please click [here](#) for general information about registered agents and service of process.

Type	REGISTERED AGENT			Start Date	Resign Date
<b>Of Record</b>	<a href="#">623101-81</a> TIMOTHY G. ELLIOTT, P.C.				
<b>Addr 1</b>	78 NW KEARNEY AVE				
<b>Addr 2</b>	SUITE 200				
<b>CSZ</b>	BEND	OR	97703	<b>Country</b>	UNITED STATES OF AMERICA

Type	MAILING ADDRESS					
<b>Addr 1</b>	PO BOX 238					
<b>Addr 2</b>						
<b>CSZ</b>	CHRISTMAS VALLEY	OR	97641	<b>Country</b>	UNITED STATES OF AMERICA	

Type	MANAGER				Resign Date
<b>Name</b>	NATHANIEL		CHURCH		
<b>Addr 1</b>	PO BOX 492				
<b>Addr 2</b>					
<b>CSZ</b>	CHRISTMAS VALLEY	OR	97641	<b>Country</b>	UNITED STATES OF AMERICA

[New Search](#)

## Name History

Business Entity Name	Name Type	Name Status	Start Date	End Date
TABLE ROCK HAY & CATTLE, LLC	EN	CUR	04-09-2020	






14290



Please [read](#) before ordering [Copies](#).

[New Search](#)

## Summary History

<b>Image Available</b>	<b>Action</b>	<b>Transaction Date</b>	<b>Effective Date</b>	<b>Status</b>	<b>Name/Agent Change</b>	<b>Dissolved By</b>
	AMENDED ANNUAL REPORT	05-31-2023		FI		
	AMNDMT TO ANNUAL RPT/INFO STATEMENT	03-23-2023		FI		
	AMENDED ANNUAL REPORT	06-15-2022		FI		
	AMENDED ANNUAL REPORT	04-27-2021		FI		
	ARTICLES OF ORGANIZATION	04-09-2020		FI	Agent	

© 2023 Oregon Secretary of State. All Rights Reserved.



# Permanent Transfer Application Intake Checklist

**Transfer # T-14290**

Reviewer Corie Date 7/31/2023	<b>Type of Change(s) Proposed:</b> <input checked="" type="checkbox"/> POU <input type="checkbox"/> POD <input type="checkbox"/> APOD <input type="checkbox"/> POA <input type="checkbox"/> APOA <input type="checkbox"/> USE <input type="checkbox"/> Substitution <input type="checkbox"/> Gov't Action <input type="checkbox"/> Sup to Primary <input type="checkbox"/> SW to GW
Calculated Fee \$2580 Use fee calculator on back of this form	Fee Received \$2580
Certificate(s): 86792, 88618, 95117	Check <u>all</u> Certs in WRIS to confirm they are not cancelled
For multiple certificates, does application meet requirement of OAR 690-380-3220? If no, why?      Use the flow chart for multiple Certs	<input checked="" type="checkbox"/> YES <input type="checkbox"/> NO <input type="checkbox"/> N/A
Notes: <b>No local gov. listed on pg 6</b>	

<b>Application:</b> OAR 690-380-3000; OAR 690-380-3220			
1.	<input checked="" type="checkbox"/> YES	<input type="checkbox"/> NO	Have <b>ALL</b> of the applicant's signed and dated the application? If no, whose signature is missing?
2.	<input checked="" type="checkbox"/> YES	<input type="checkbox"/> NO	Part 5 of application: Does the information match the description of the explanation on Part 4 of the application?
3.	<input checked="" type="checkbox"/> YES	<input type="checkbox"/> NO	<input type="checkbox"/> N/A For multiple certificates: Each certificate proposed for transfer has their own separate completed Part 5, Tables 1 & 2? If no, which certificate(s) are missing separate Part 5, Tables 1 & 2?

<b>Map Requirements:</b> OAR 690-380-3100			
4.	<input checked="" type="checkbox"/> YES	<input type="checkbox"/> NO	Has the map been completed and signed by a CWRE?
5.	<input type="checkbox"/> YES	<input type="checkbox"/> NO	<input checked="" type="checkbox"/> N/A Map Waiver? The map waiver must be issued by the Department
Notes:			

<b>Attachments:</b> OAR 690-380-3000			
6.	<input checked="" type="checkbox"/> YES	<input type="checkbox"/> NO	Evidence of Use included, signed, & notarized w/supporting documentation?
7.	<input type="checkbox"/> YES	<input type="checkbox"/> NO	<input checked="" type="checkbox"/> N/A Land Use Form included and signed by the County?
8.	<input type="checkbox"/> YES	<input type="checkbox"/> NO	<input checked="" type="checkbox"/> N/A Consent Form included, signed, and notarized?
9.	<input type="checkbox"/> YES	<input type="checkbox"/> NO	<input checked="" type="checkbox"/> N/A District: Place of use is in <u>or</u> near an irrigation district?
	<input type="checkbox"/> YES	<input type="checkbox"/> NO	If Yes, is Form D included? Name of the District
10.	<input type="checkbox"/> YES	<input type="checkbox"/> NO	<input checked="" type="checkbox"/> N/A For changes in POA/APOA – are the well logs included?
11.	<input type="checkbox"/> YES	<input type="checkbox"/> NO	<input checked="" type="checkbox"/> N/A For change in POU within Umatilla County, Supplemental Form U included?

<input checked="" type="checkbox"/>	<b>Application complete:</b> no deficiencies identified, assign a T-number and put this checklist in T-folder.
<input type="checkbox"/>	<b>Application DEFICIENT: DO NOT accept</b> - return to applicant with letter explaining deficiencies identified.